ENSIGN Directional

Peschel 20I-402

TVD
2":100'

Company: Petroleum Development Corp.
Well Name: Peschel 20I-402
API: 05-123-40727-0000
Rig Id: Ensign 134
State: COLORADO
County/Parish: WELD
Country: USA
Survey Company: Ensign Directional
Job number: 134-129
DD1 Jesus Gallego
DD2 Dan Hanson
DD3 Matt Mason
MWD1 Luke Henkenius
MWD2 Kim Surprise
MWD3 Caleb Schwartz

Log measurements: Gama, ROP
Depth measured from: RKB
Maximum temperature:

	Depth	Date
Start:	0 ft	9-14-2015
End:	11669 ft	9-21-2015

Casing	Depth	Size
Surface:	950	9 5/8
Intermediate:	7765	7

Mud Type: Water
Density:
Viscosity:
Rm: **Rmf:** **Rmc:**

Elevations
KB: 4815
GL: 4802
DF: 4815

		Offsets		Depths		Dates	
Run	**Bit Size**	**Gamma**	**Survey**	**Start**	**End**	**Start**	**End**
1	13.75		58.98	0	963	9-14-2015	9-14-2015
2	8.75	57.18	52.18	963	6027	9-15-2015	9-16-2015
3	8.75	57.21	52.21	6027	7774	9-17-2015	9-18-2015
4	6.25	63.14	58.14	7774	11669	9-19-2015	9-21-2015
5							
6							
7							
8							
9							
10							

Ensign Directional uses its best efforts to provide its customers with accurate information and interpretations in conjunction with services performed but will not be held liable or responsible for the accuracy of such information or interpretation.

Gamma
API

0.0		300.0
300.0		600.0

TVD
ft

0.0		12550.0
12550.0		25100.0

TVD

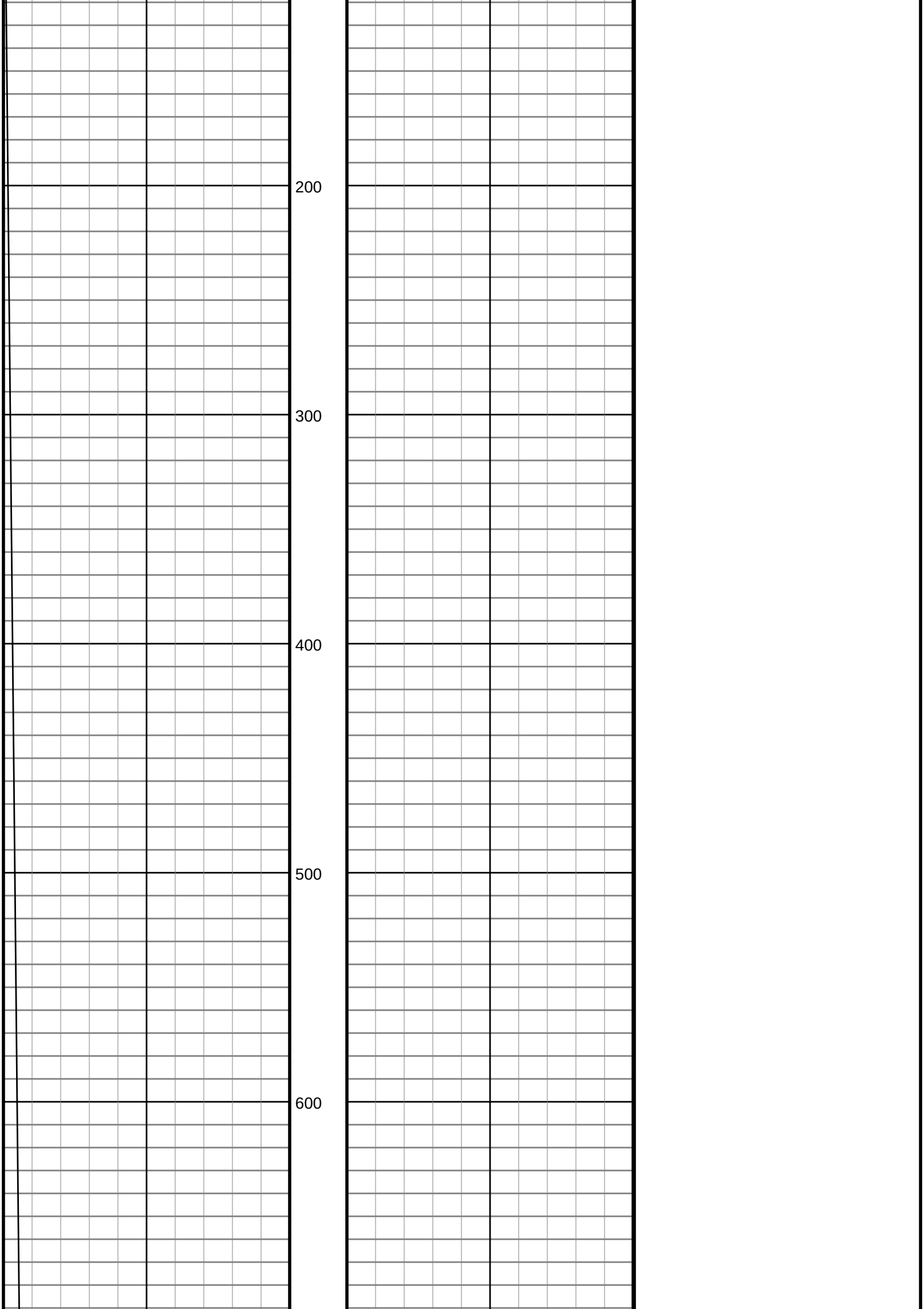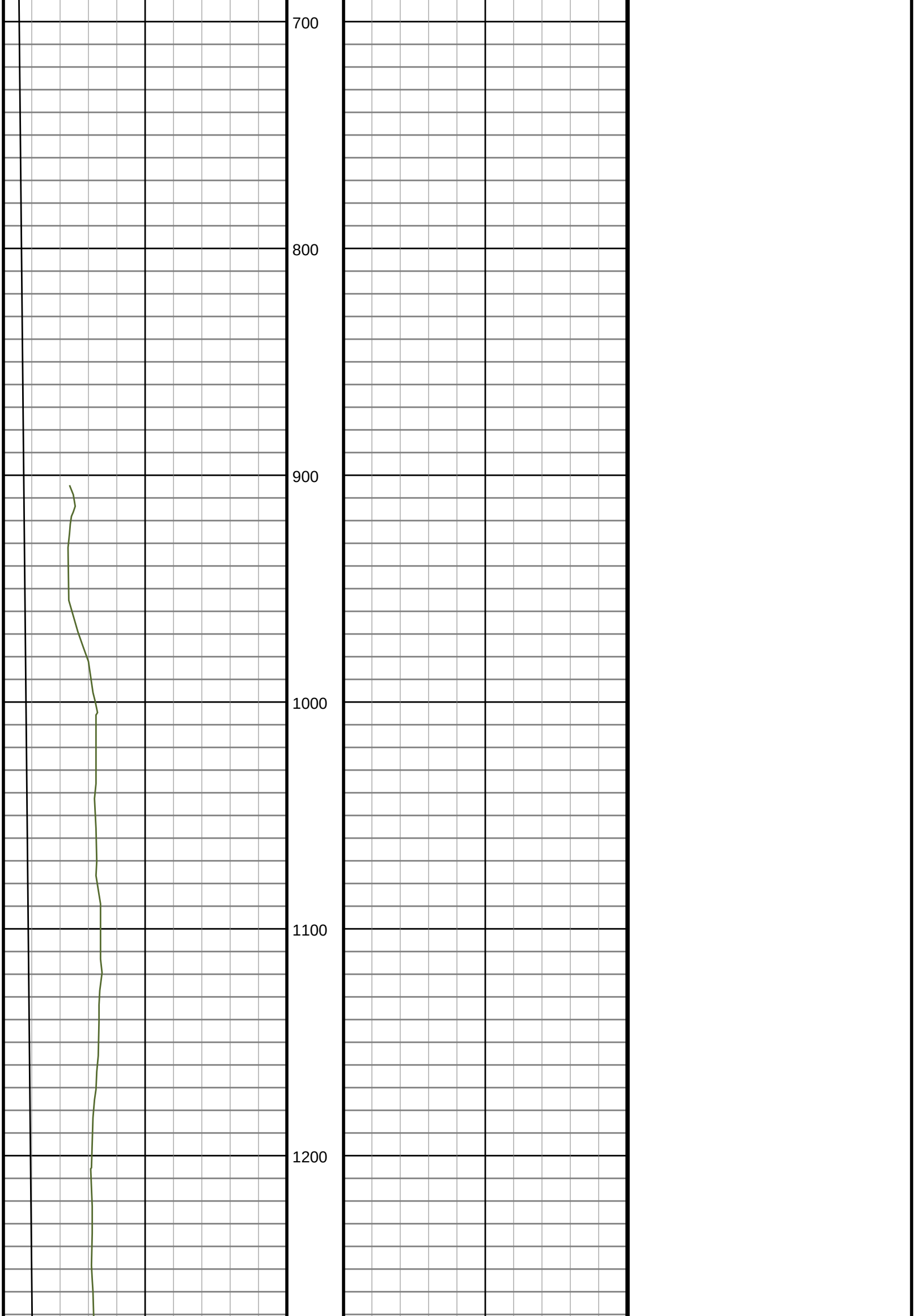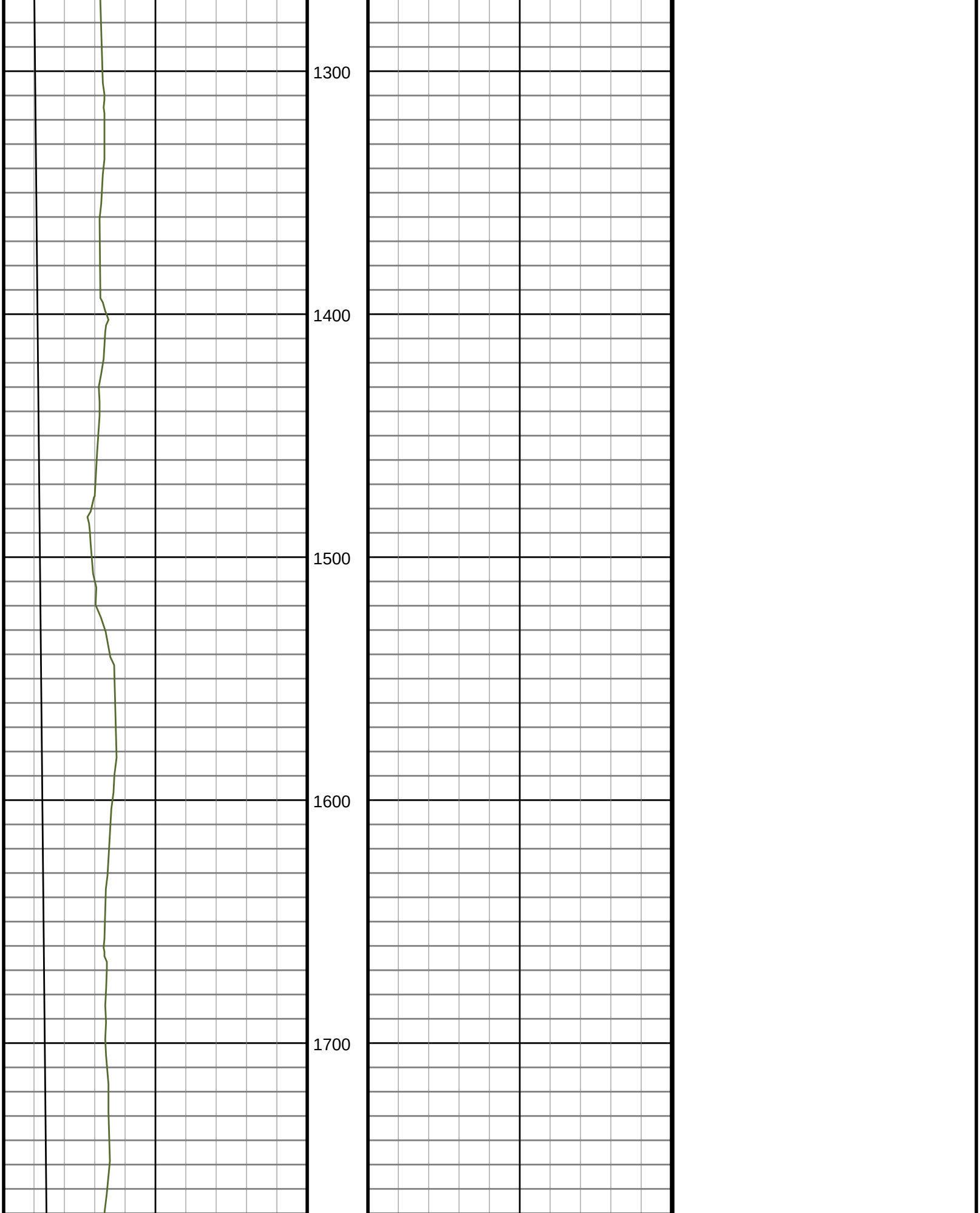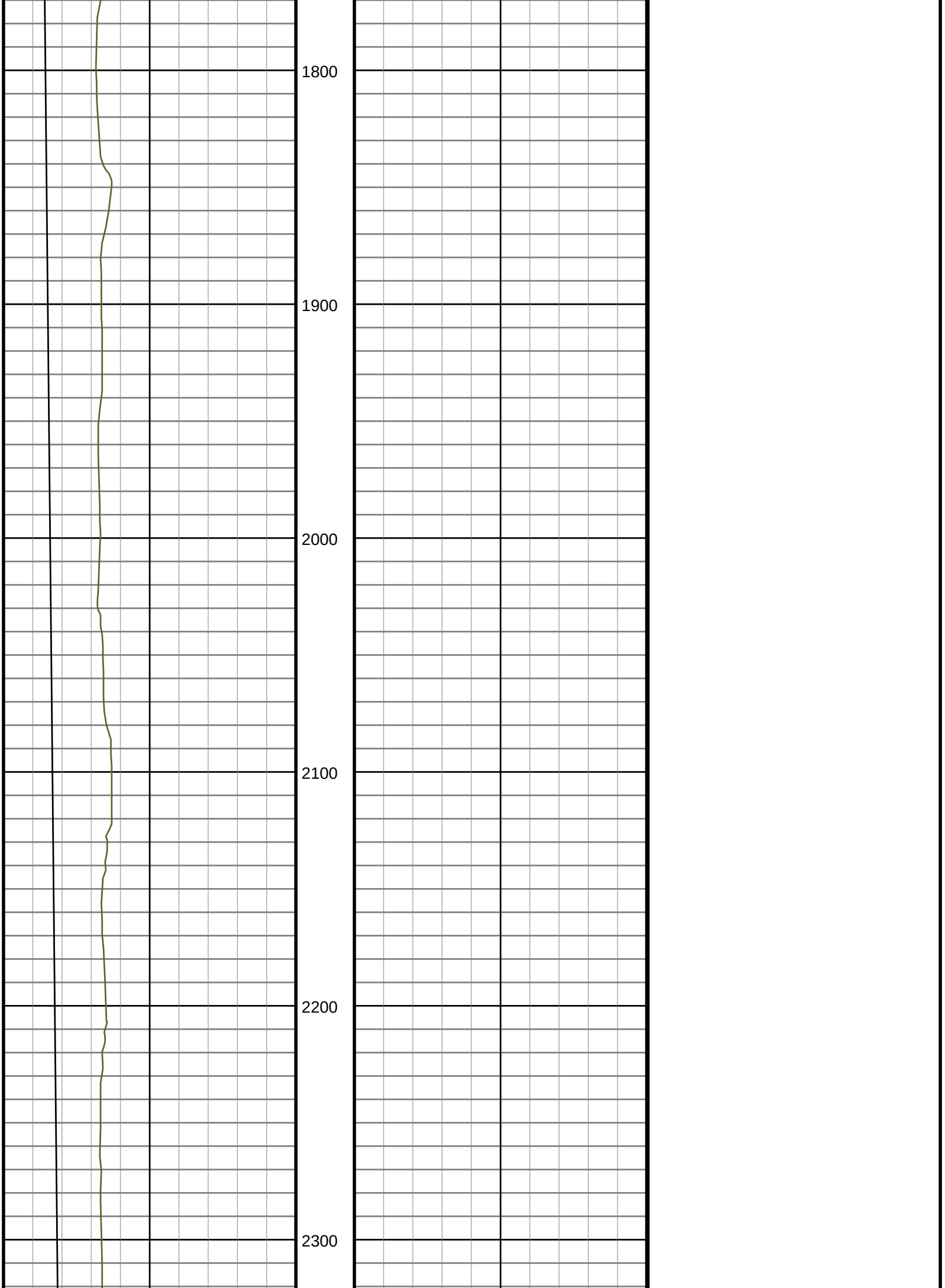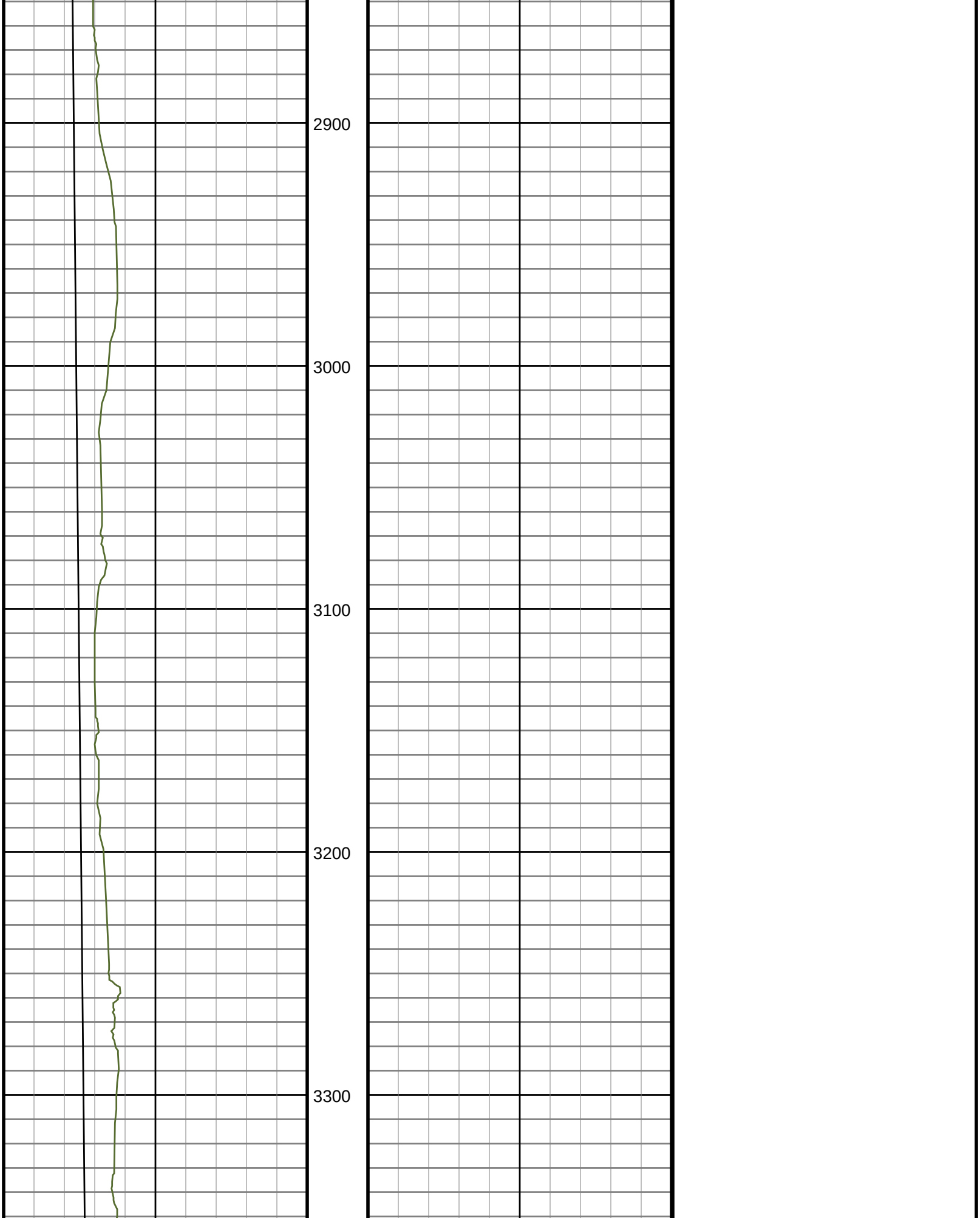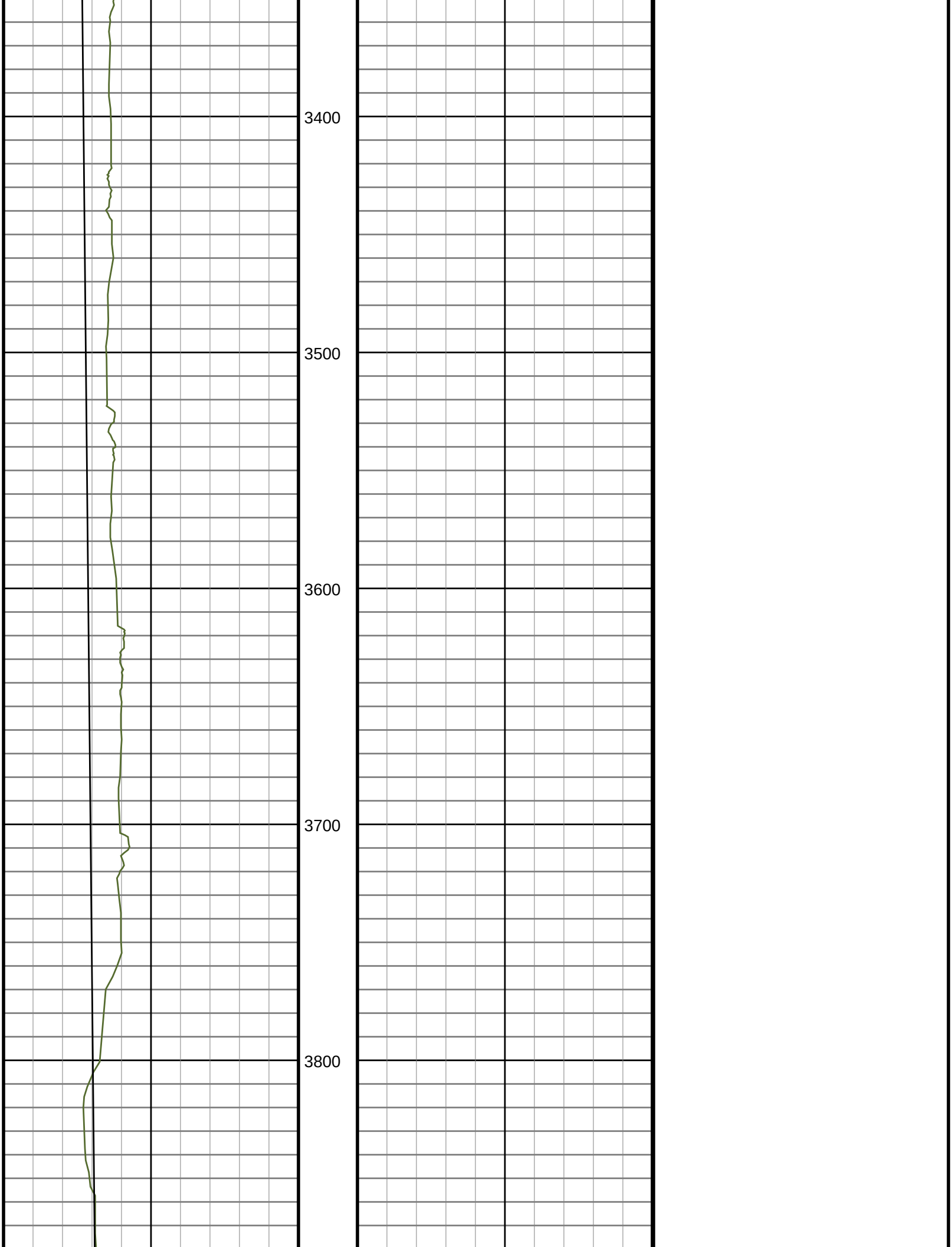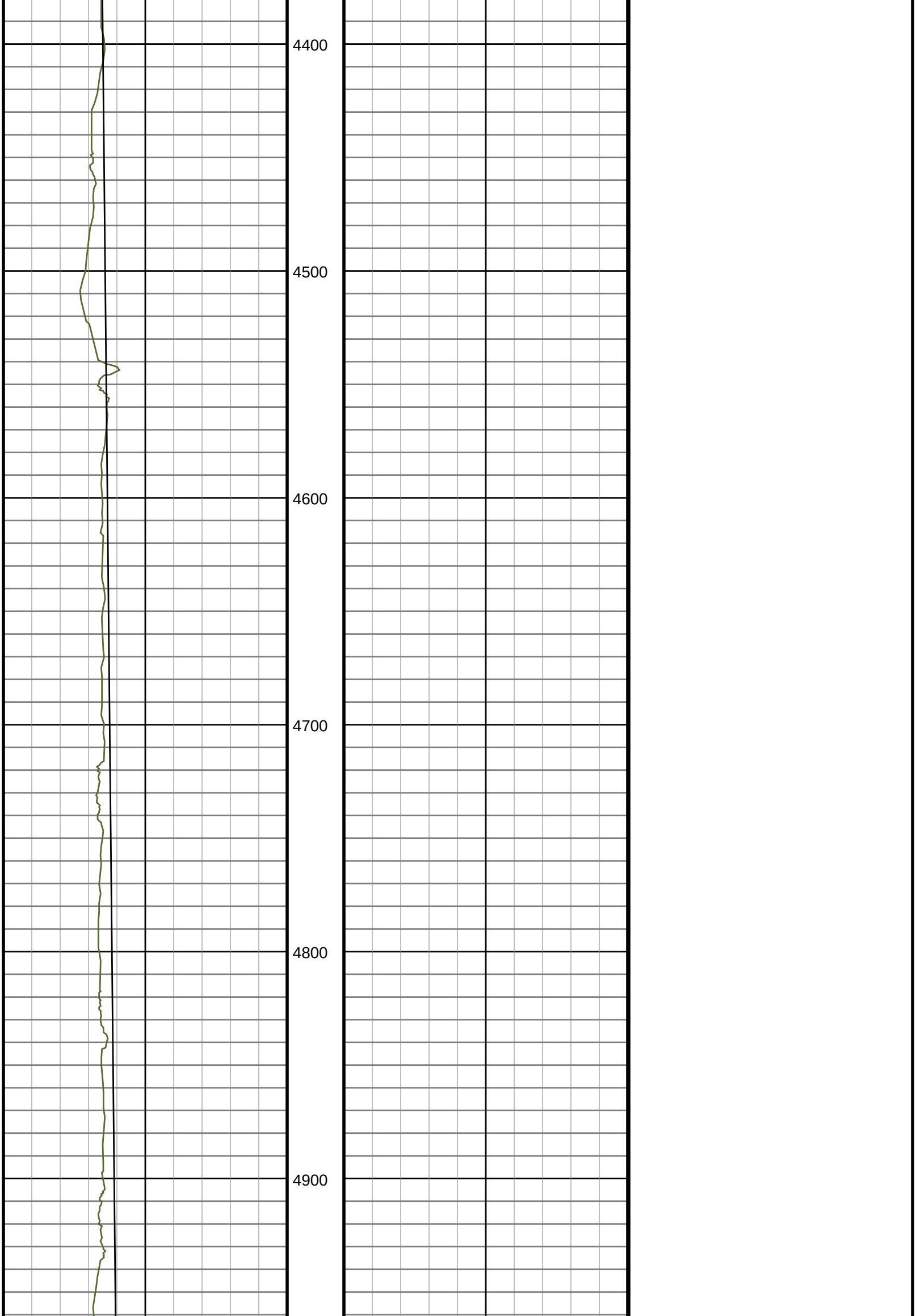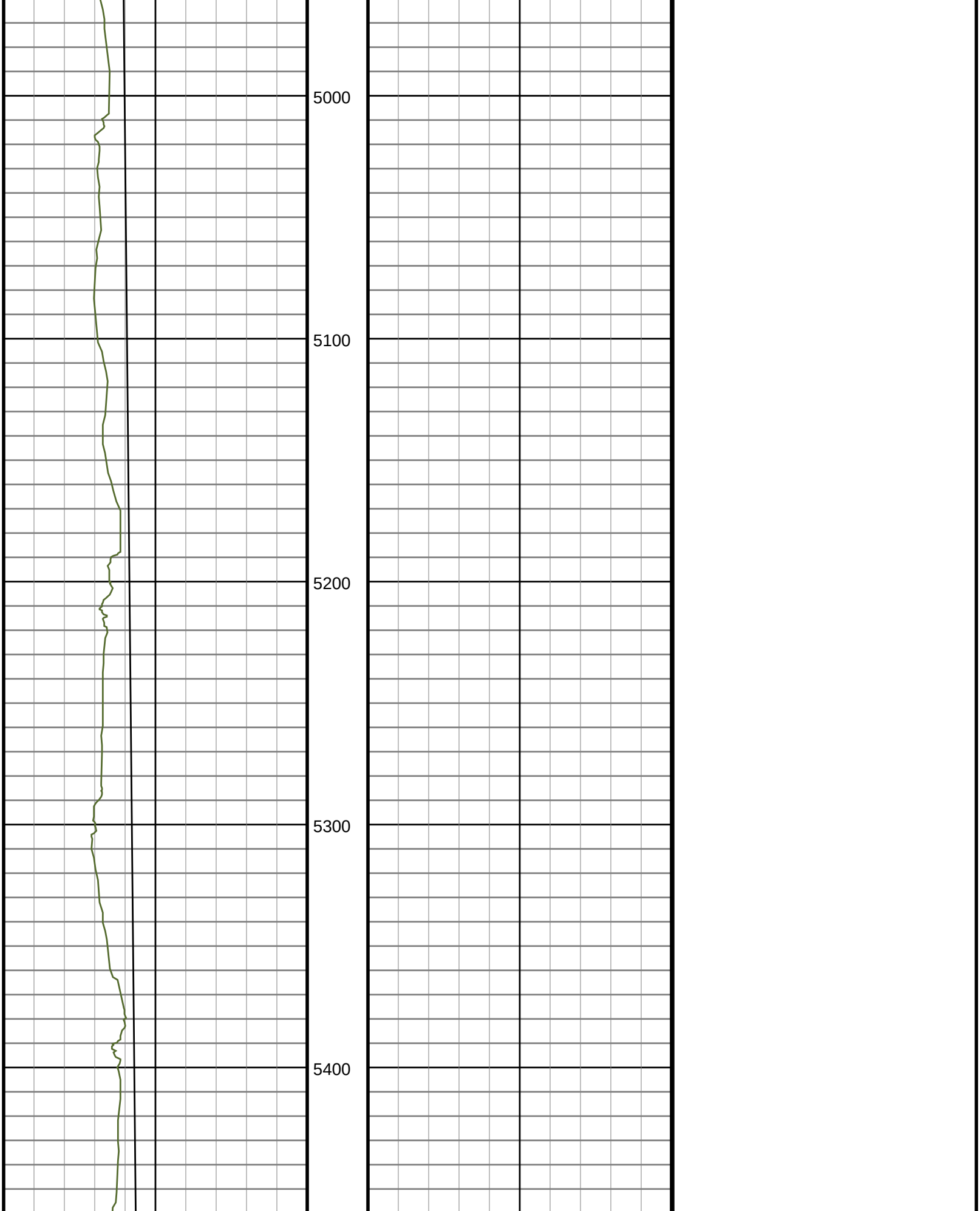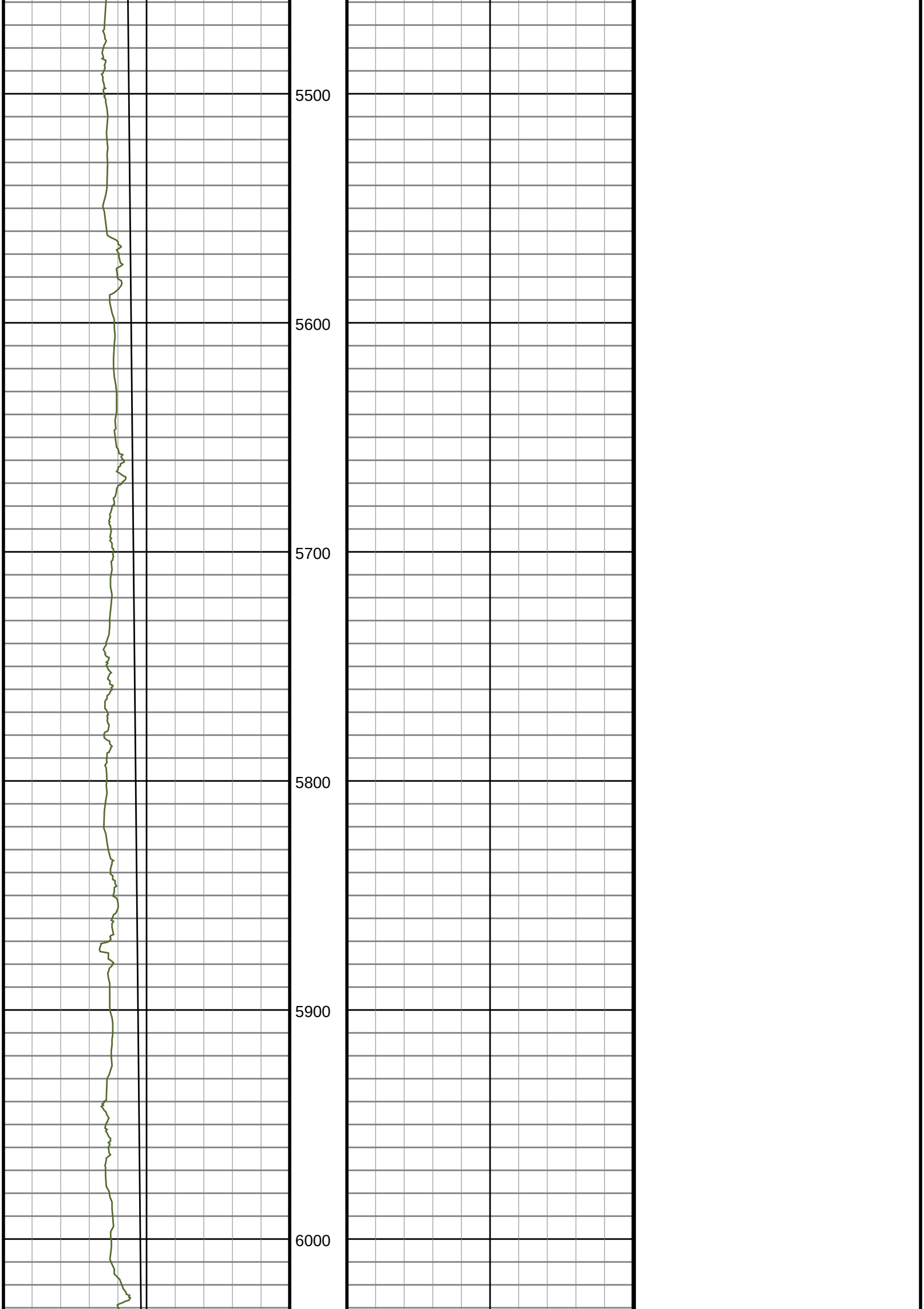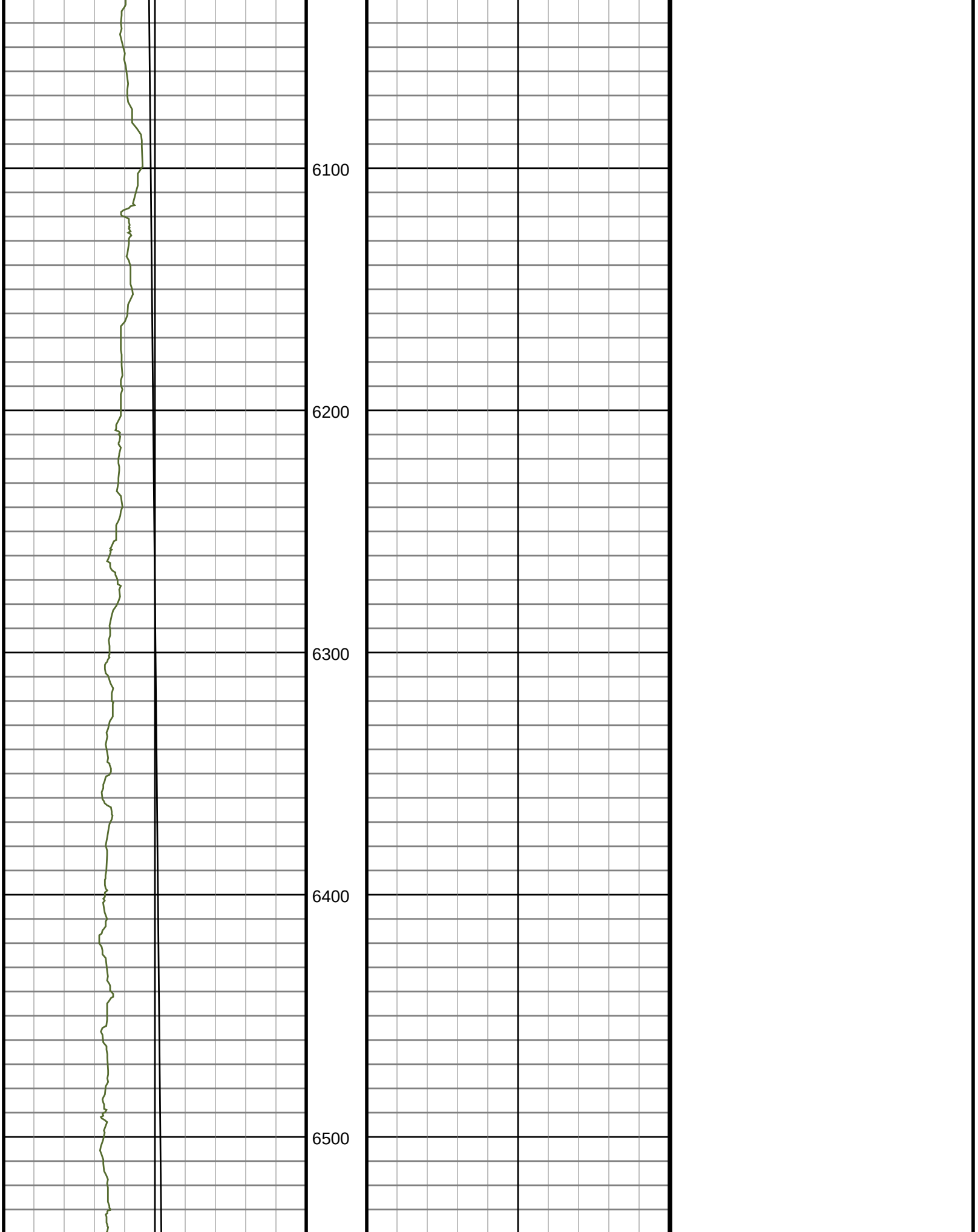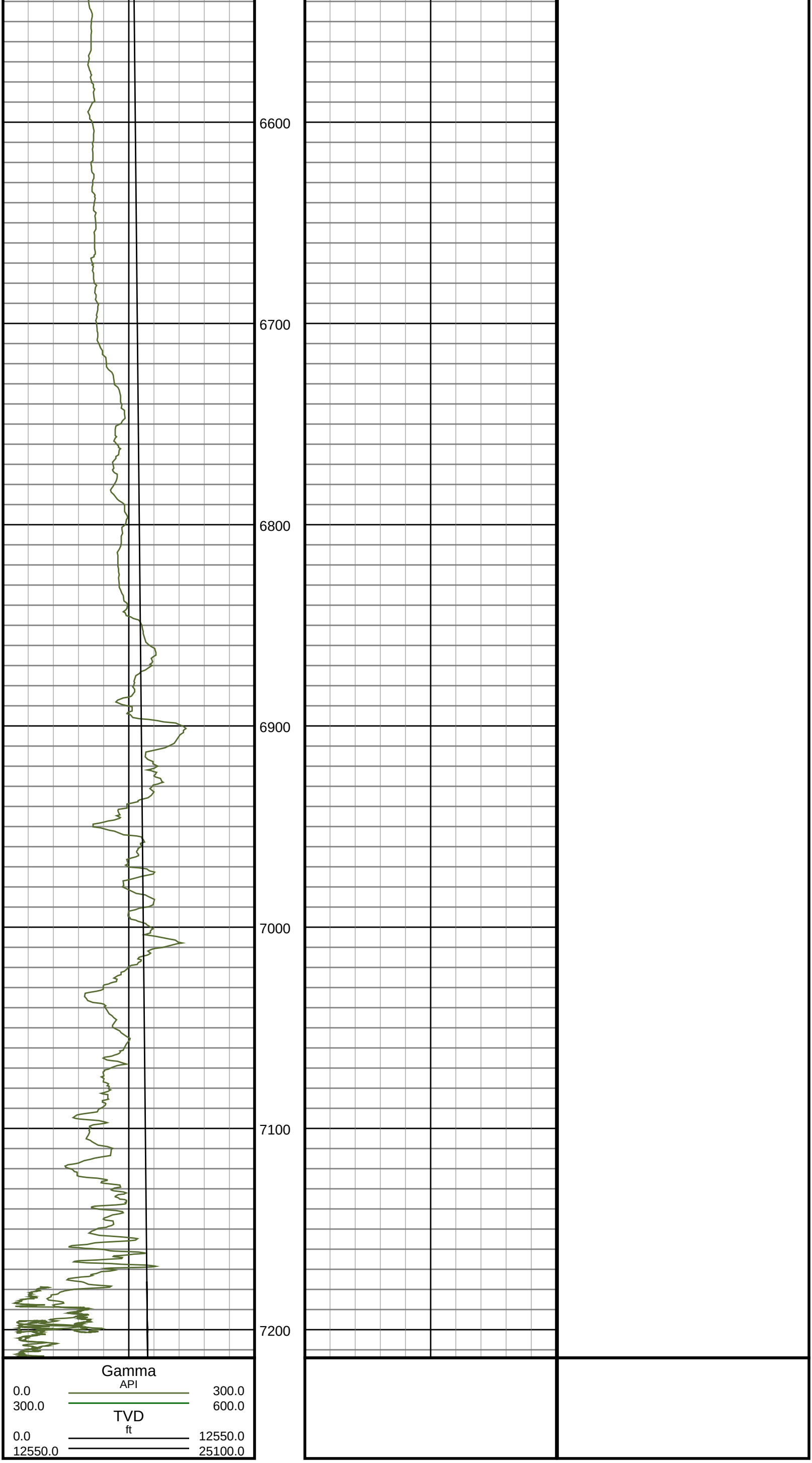100