ENSIGN Directional

Peschel 20H-332

TVD
2":100'

Company:	Petroleum Development Corp.
Well Name:	Peschel 20H-332
API:	05-123-40730-0000
Rig Id:	Ensign 134
State:	COLORADO
County/Parish:	WELD
Country:	USA
Survey Company:	Ensign Directional
Job number:	134-126
DD1	Jesus Gallego
DD2	Dan Hanson
DD3	Matt Mason
MWD1	Luke Henkenius
MWD2	Kim Surprise
MWD3	Caleb Schwartz

Log measurements: Gama, ROP
Depth measured from: RKB
Maximum temperature:

	Depth	**Date**
Start:	0 ft	8-24-2015
End:	ft	

Casing	**Depth**	**Size**
Surface:	945	9 5/8
Intermediate:	7671	7

Mud Type: Water
Density:
Viscosity:
Rm: **Rmf:** **Rmc:**

Elevations
KB: 4814
GL: 4801
DF: 4814

		Offsets		**Depths**		**Dates**	
Run	**Bit Size**	**Gamma**	**Survey**	**Start**	**End**	**Start**	**End**
1	13.75		59.66	0	955	8-24-2015	8-24-2015
2	8.75	57.74	52.74	955	7691	8-25-2015	8-27-2015
3	6.25	62.26	57.26	7691	11578	8-28-2015	8-29-2015
4							
5							
6							
7							
8							
9							
10							

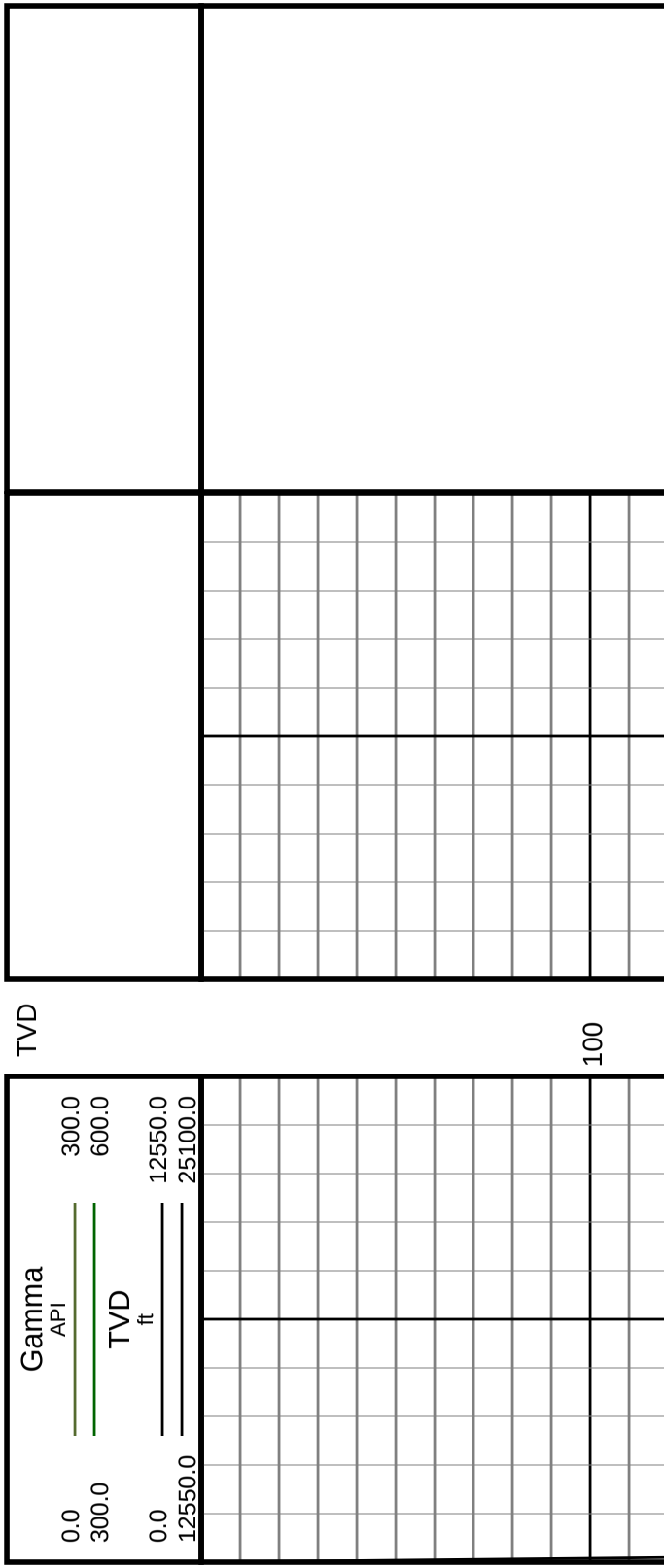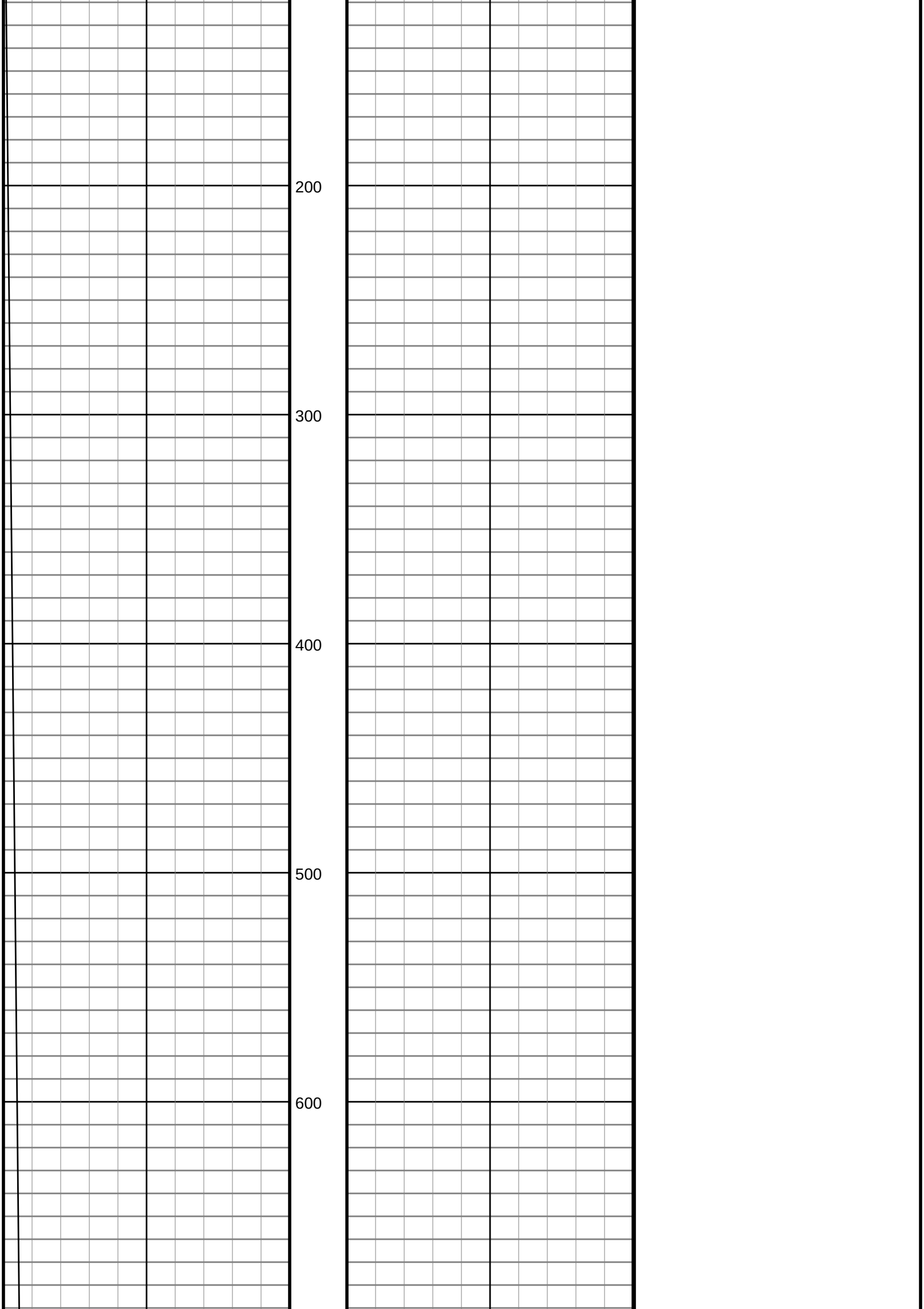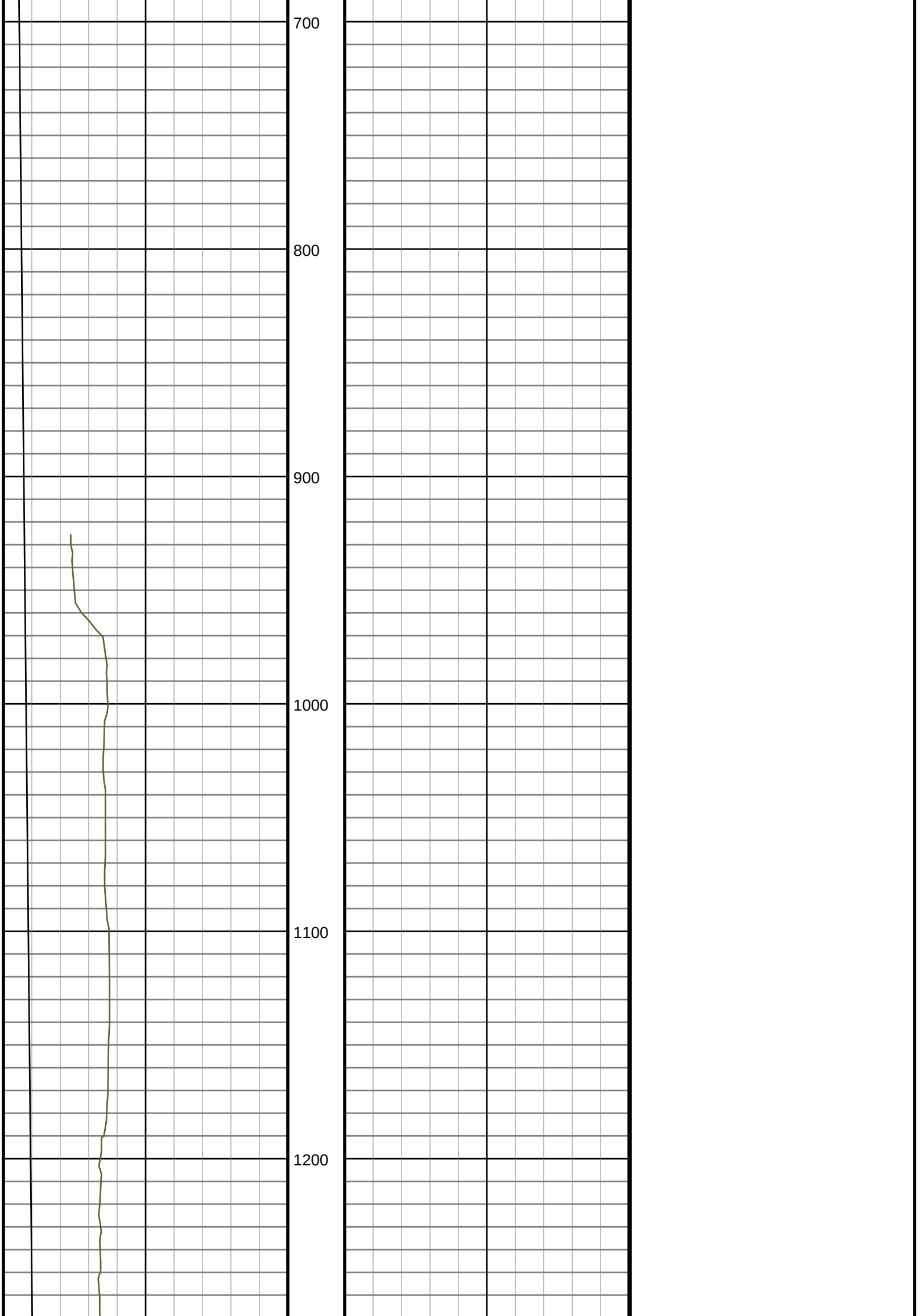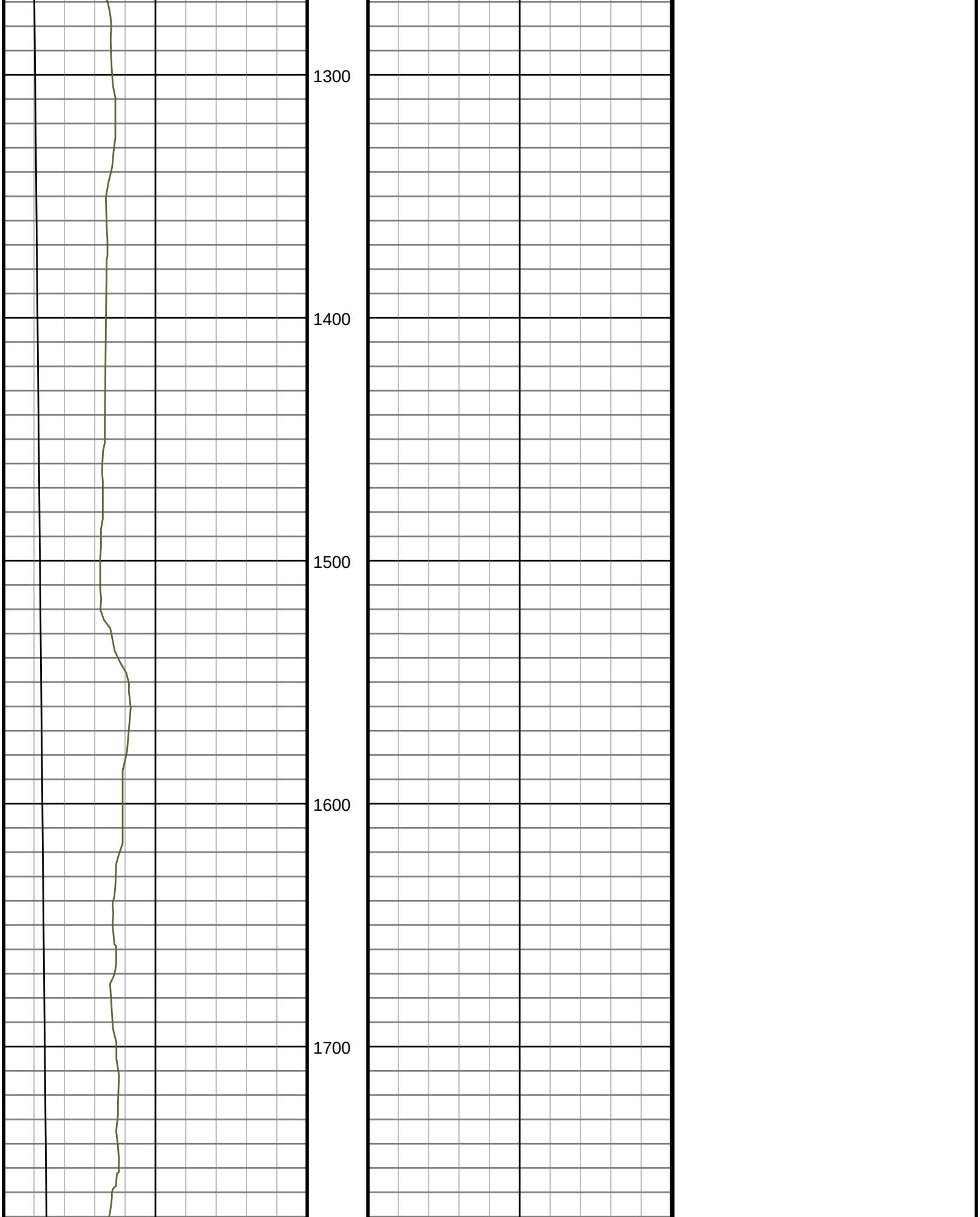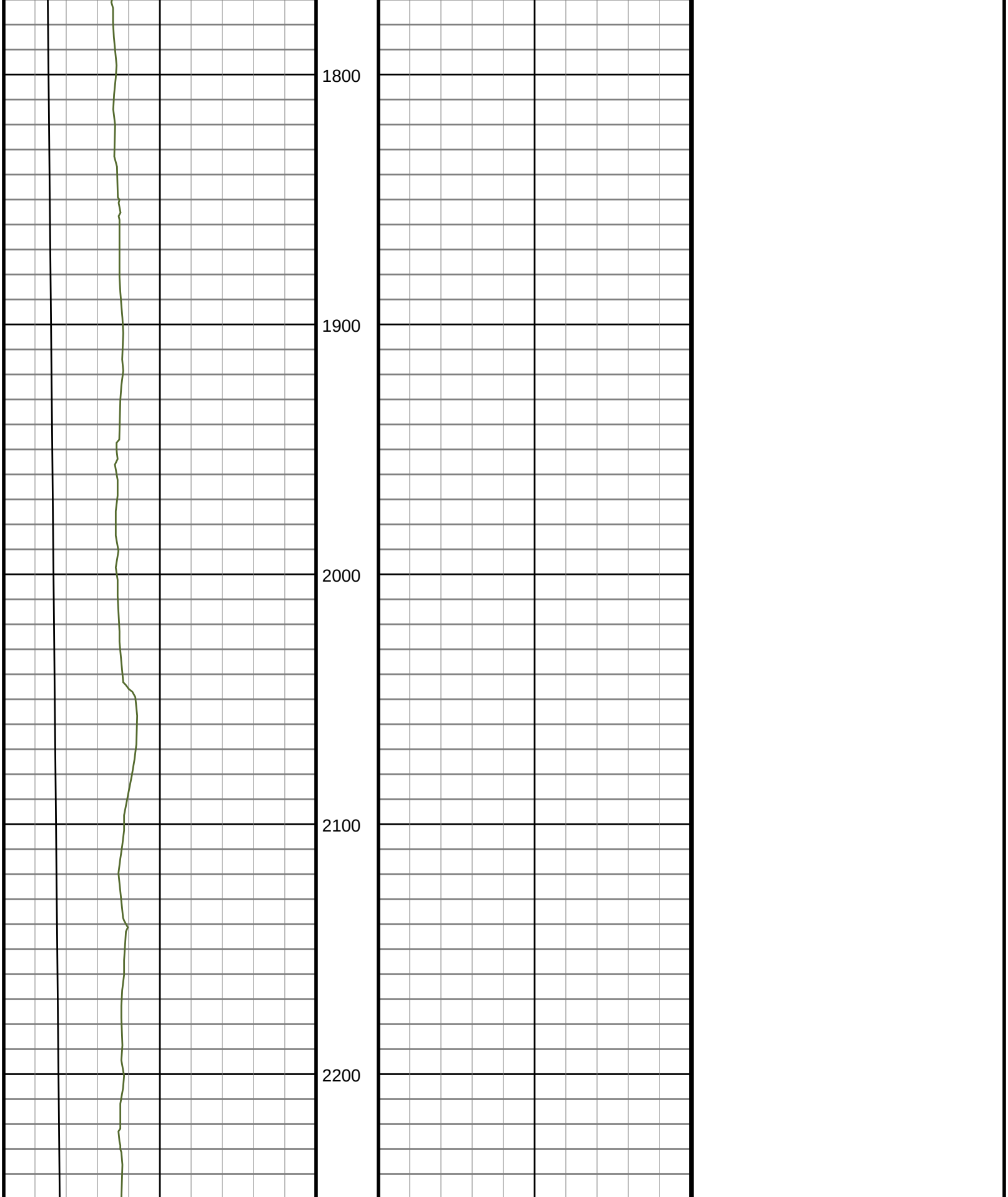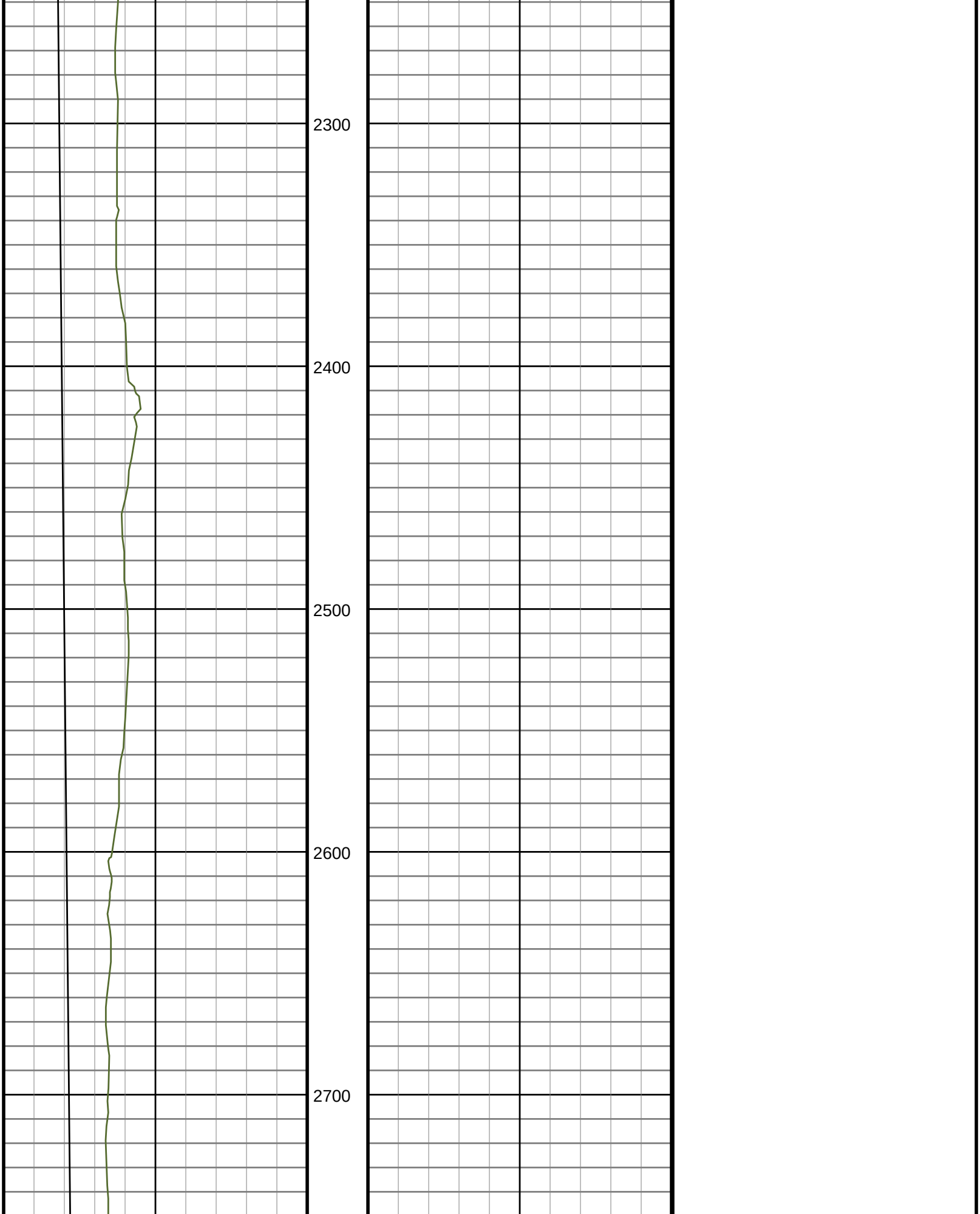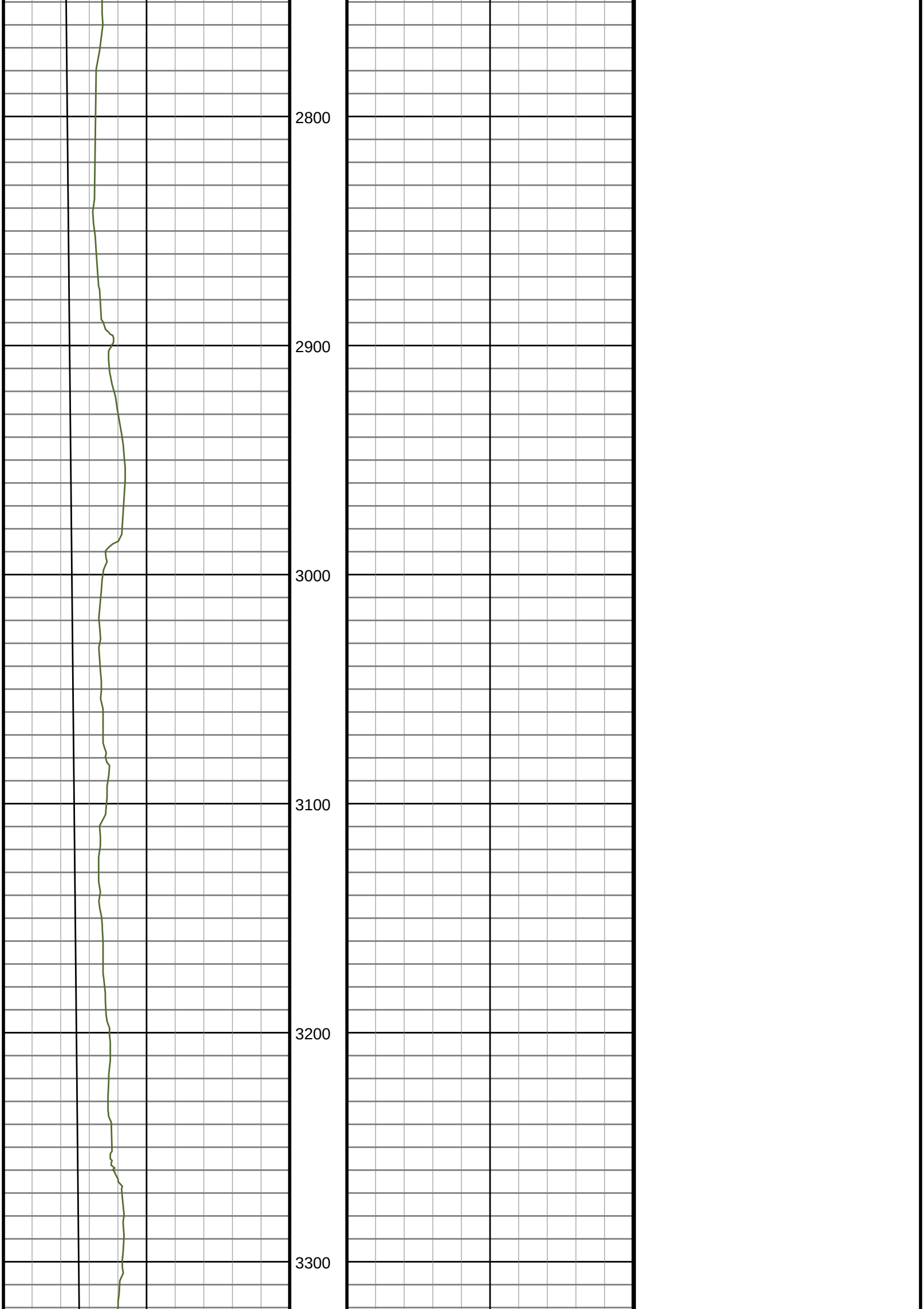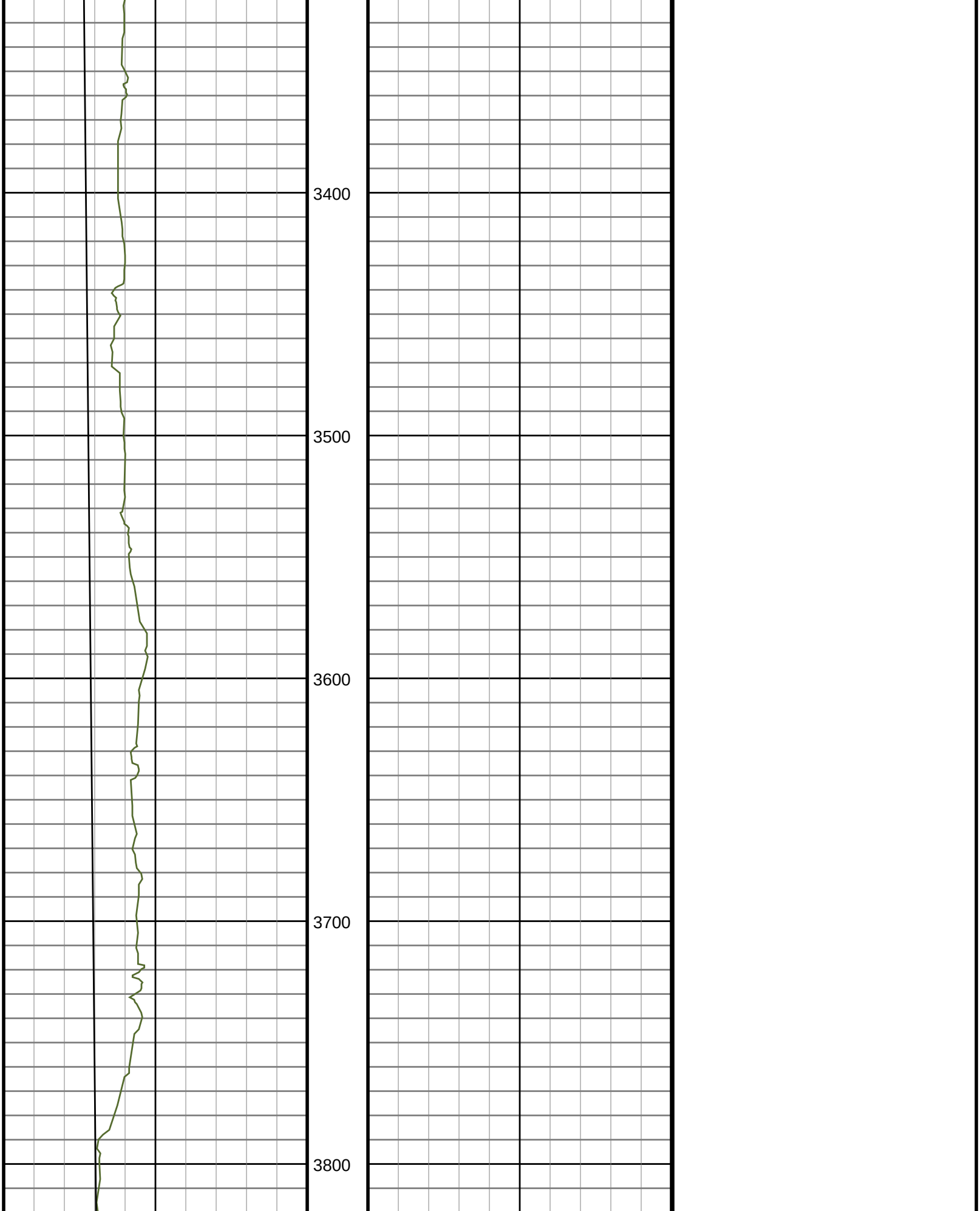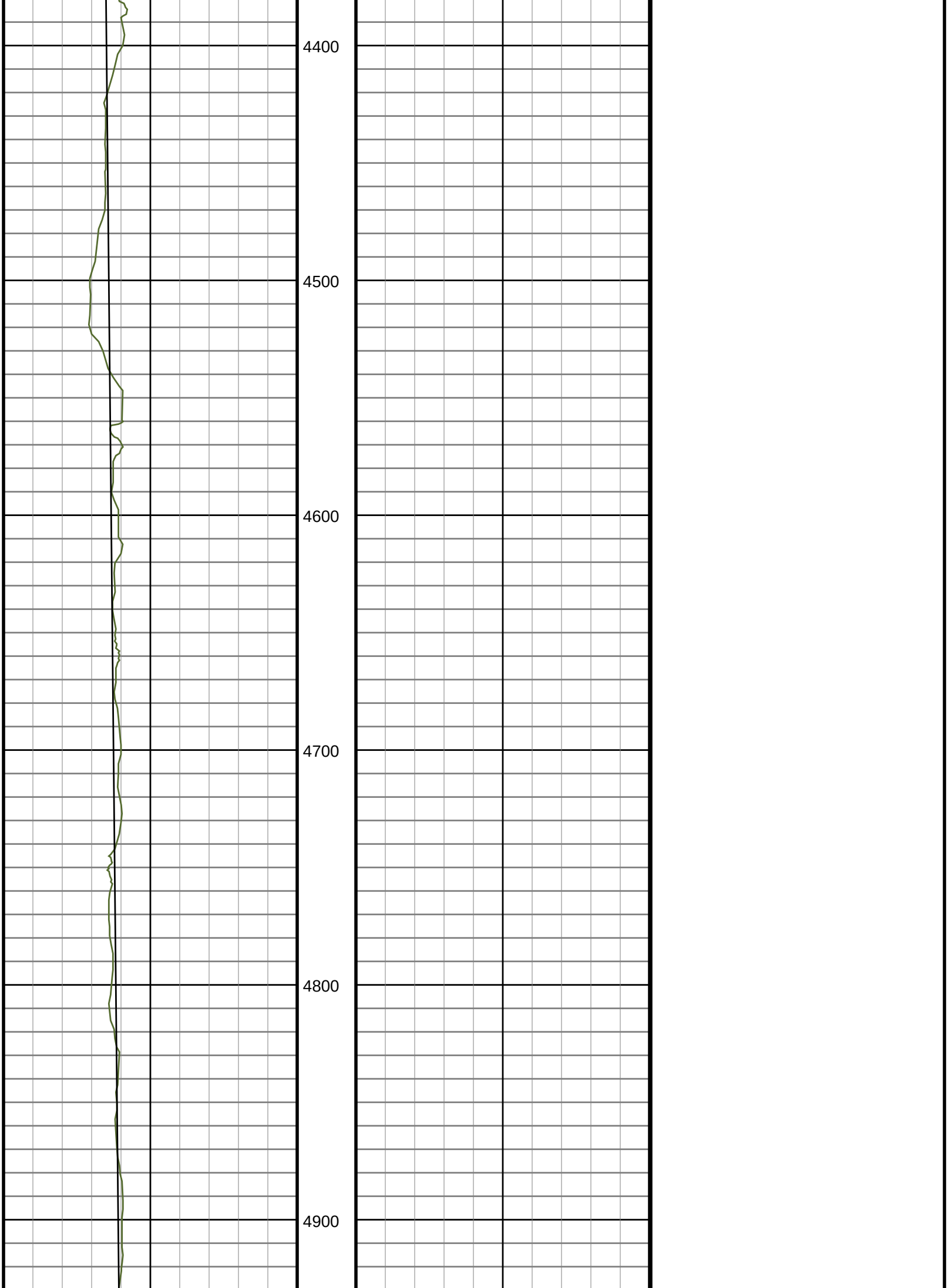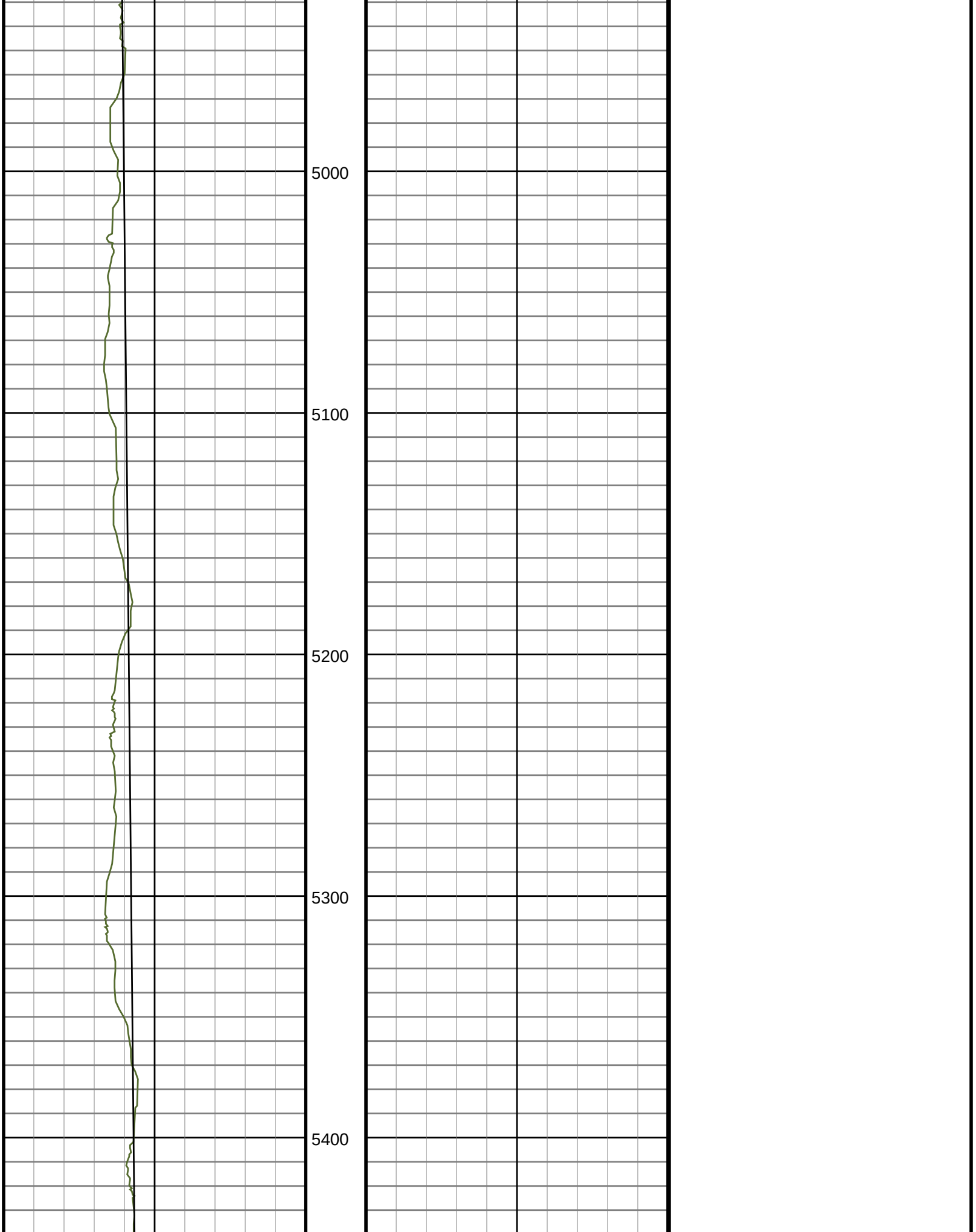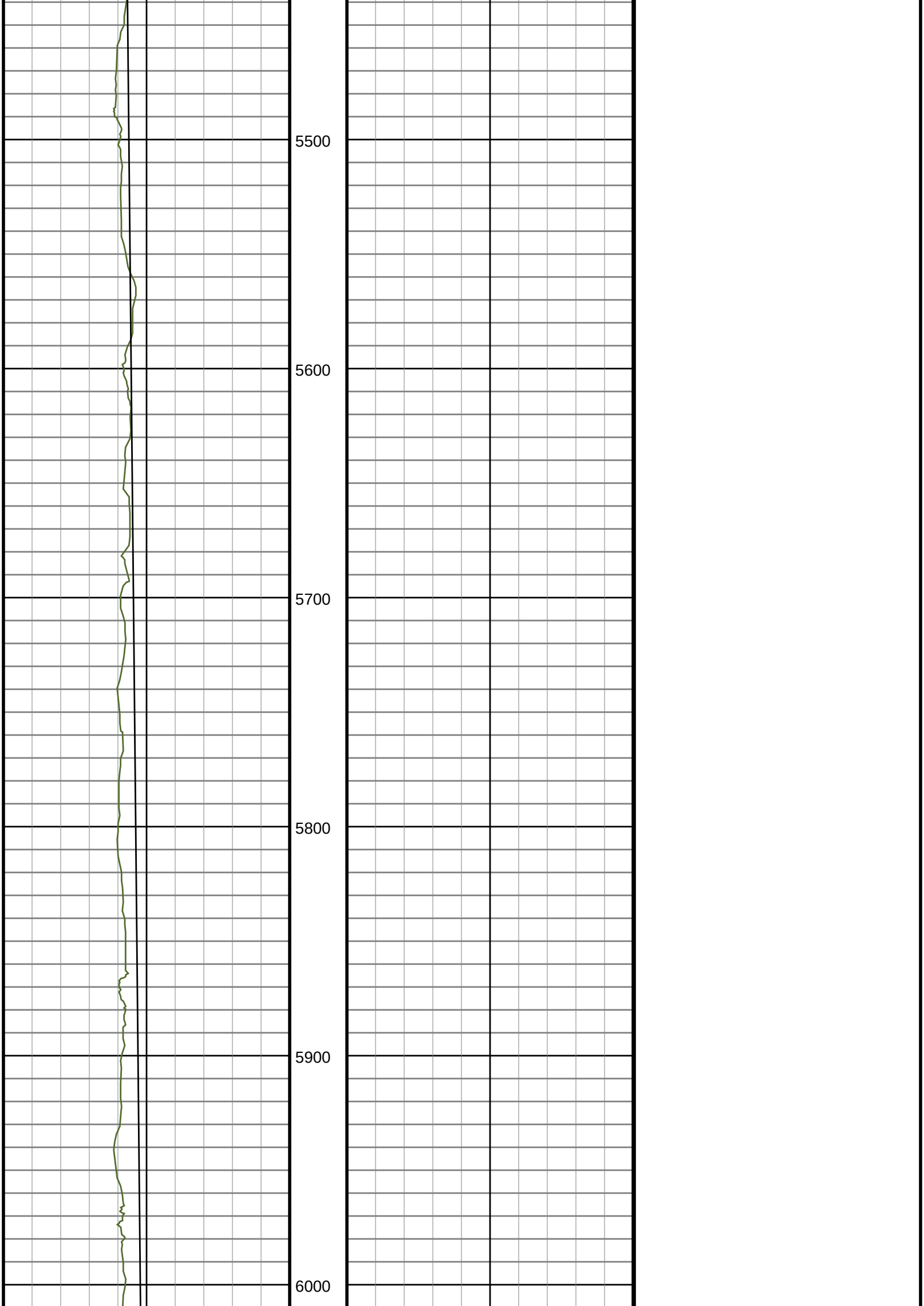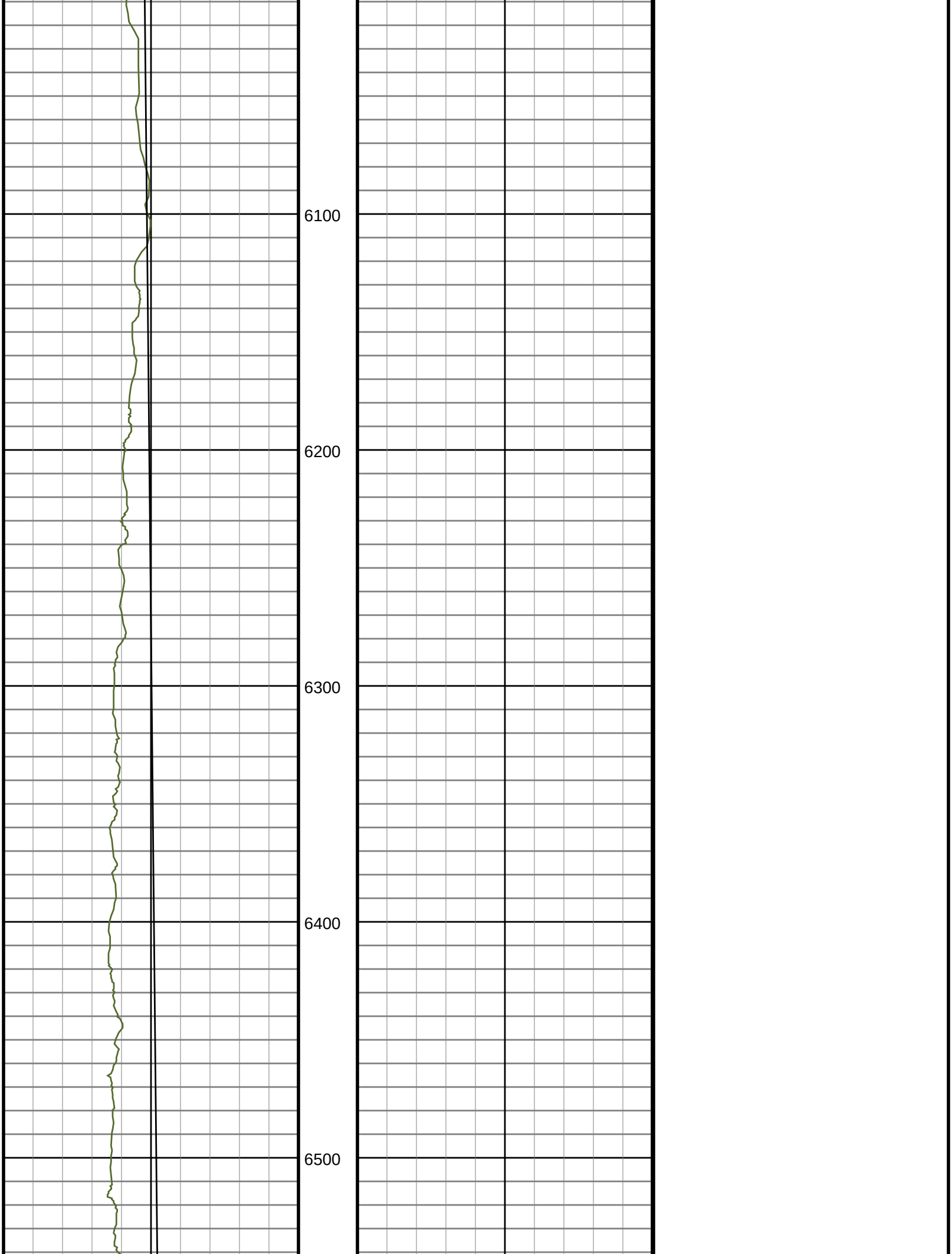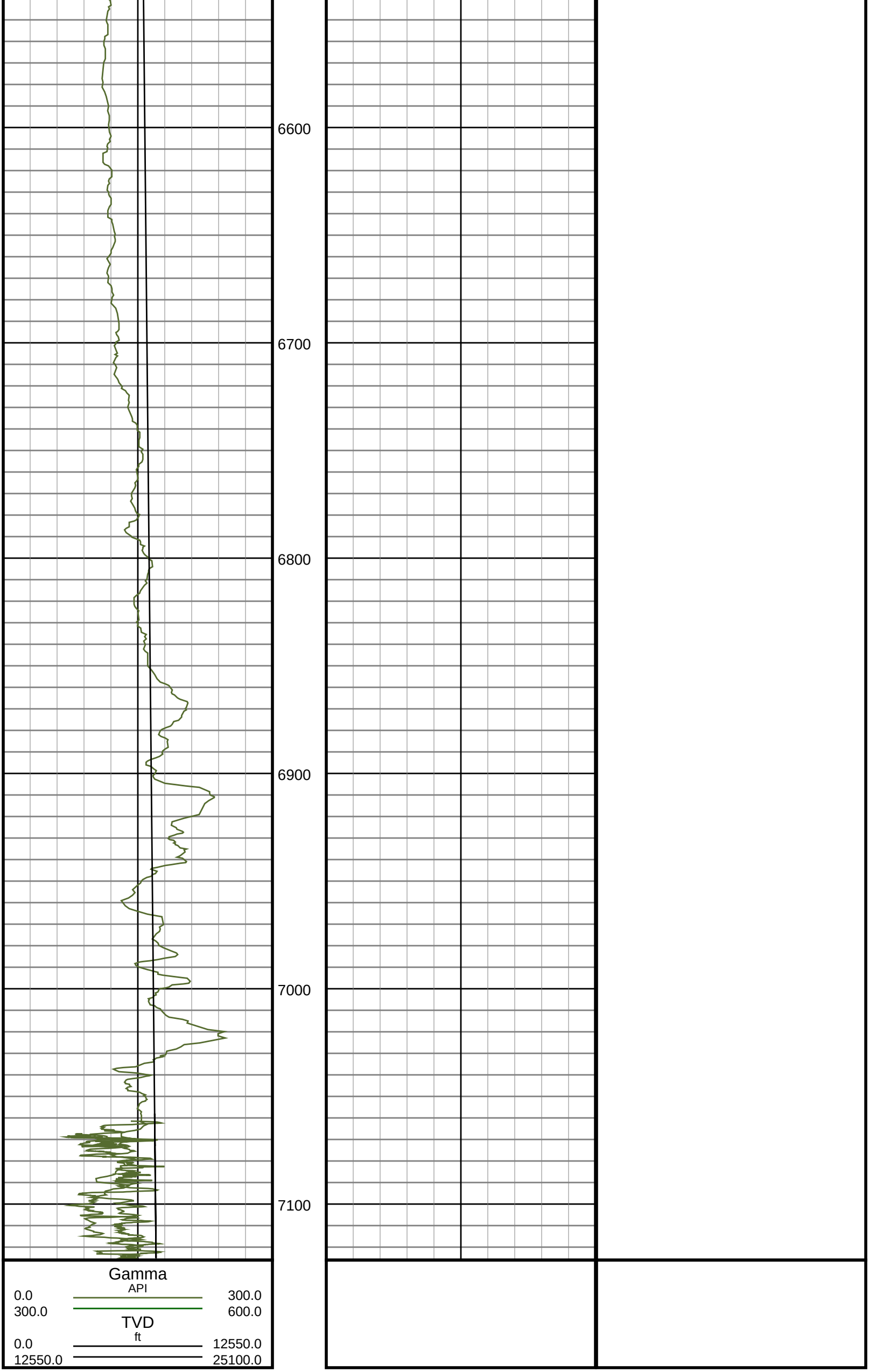Ensign Directional uses its best efforts to provide its customers with accurate information and interpretations in conjunction with services performed but will not be held liable or responsible for the accuracy of such information or interpretation.