Radial Cement Bond
Gamma Ray
Casing Collar Log

RELIANCE
OILFIELD SERVICES

Company TEP Rocky Mountain LLC
Well Federal PA 412-26
Field Parachute
County Garfield State Colorado

Location: API # : 05-045-23718

SEC 26 TWP 6S RGE 95W

Other Services

Permanent Datum	Ground Level	Elevation	5636.9'	Elevation K.B. 5660.9' D.F. 5659.9' G.L. 5636.9'
Log Measured From	Kelly Bushing	24 FT		
Drilling Measured From	Kelly Bushing			

Company TEP Rocky Mountain LLC
Well Federal PA 412-26
Field Parachute
County Garfield
State Colorado

Date	02-SEP-2018		
Run Number	One		
Depth Driller	8725 FT		
Depth Logger	8670 FT		
Bottom Logged Interval	8656 FT		
Top Log Interval	Surface		
Open Hole Size	8.750"		
Type Fluid	Water		
Density / Viscosity	8.34 lb/gal		
Max. Recorded Temp.	235°F		
Estimated Cement Top	See Log		
Time Well Ready	ROA		
Time Logger on Bottom	09:10		
Equipment Number	HD-0359		
Location	Grand Junction, CO		
Recorded By	J.Donnelly		
Witnessed By	J.Skalla		

Borehole Record				Tubing Record			
Run Number	Bit	From	To	Size	Weight	From	To

Casing Record	Size (in)	Wgt (lbs/Ft)	Grade	Top	Bottom
Surface Casing	9 5/8	32.3	H-40	Surface	1122 FT
Intermediate #1	4 1/2	11.6	P-110	Surface	8685 FT
Intermediate #2					
Liner					

<<< Fold Here >>>

All interpretations are opinions based on inferences from electrical or other measurements and we cannot and do not guarantee the accuracy or correctness of any interpretation, and we shall not, except in the case of gross or willful negligence on our part, be liable or responsible for any loss, costs, damages, or expenses incurred or sustained by anyone resulting from any interpretation made by any of our officers, agents or employees. These interpretations are also subject to our general terms and conditions set out in our current Price Schedule.

Comments

Log ran as per customer request
Depth referenced to Kelly Bushing at 24 FT
Marker Joint Logged from 4303 FT to 4325 FT
Log ran from 8656 FT to Surface
Recorded with 0 PSI Surface Induced Pressure

Thank you for choosing Reliance Oilfield Services, LLC!

RELIANCE
OILFIELD SERVICES

Main Pass

Recorded With 0 PSI Surface Induced Pressure

Database File	tep\federal pa 412-26\tep_federal pa 412-26_rbl_09-02-18.db
Dataset Pathname	Main.1
Presentation Format	ros_rbt004_tep
Dataset Creation	Sun Sep 02 15:42:23 2018
Charted by	Depth in Feet scaled 1:240

Gamma Ray 0 (GAPI) 200
Line Speed -150 (ft/min) 150
Line Tension 0 (lb) 2000
Differential Temperature -2 (degF) 2
Temperature 0 (degF) 20
10 CCL 0

3' Amplitude 0 (mV) 100
3' Amplitude x 5 0 (mV) 20
3' Travel Time 300 (usec) 200

5' Variable Density Log 200 (usec) 1200

Sector Map

Average Amplitude 0 150
Mimimum Amplitude 0 150
Maximum Amplitude 0 150

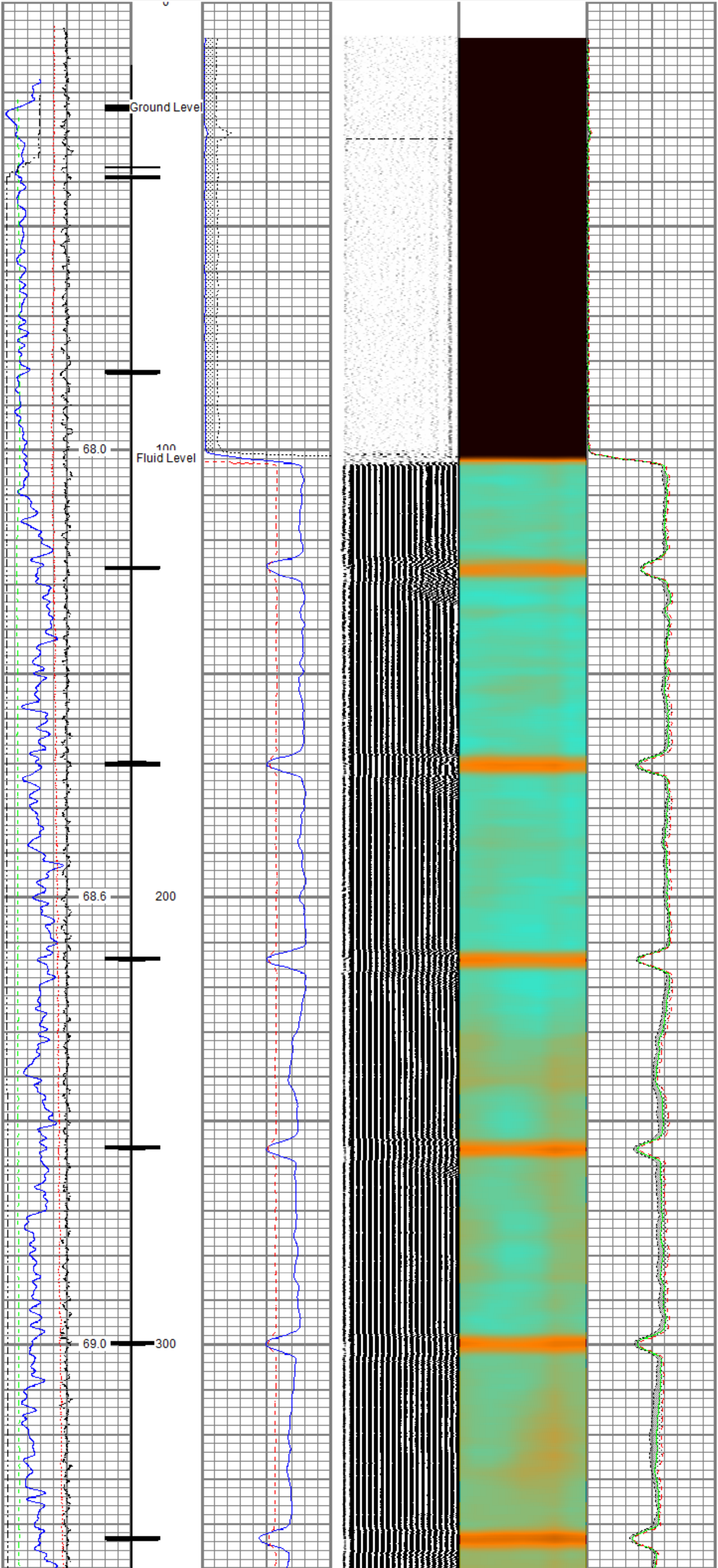

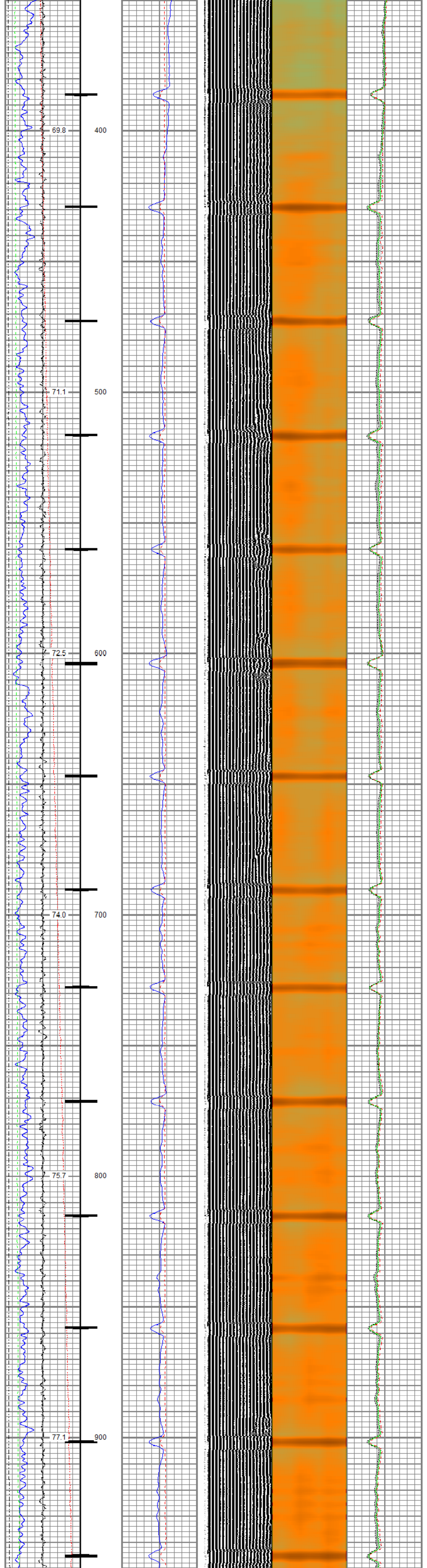

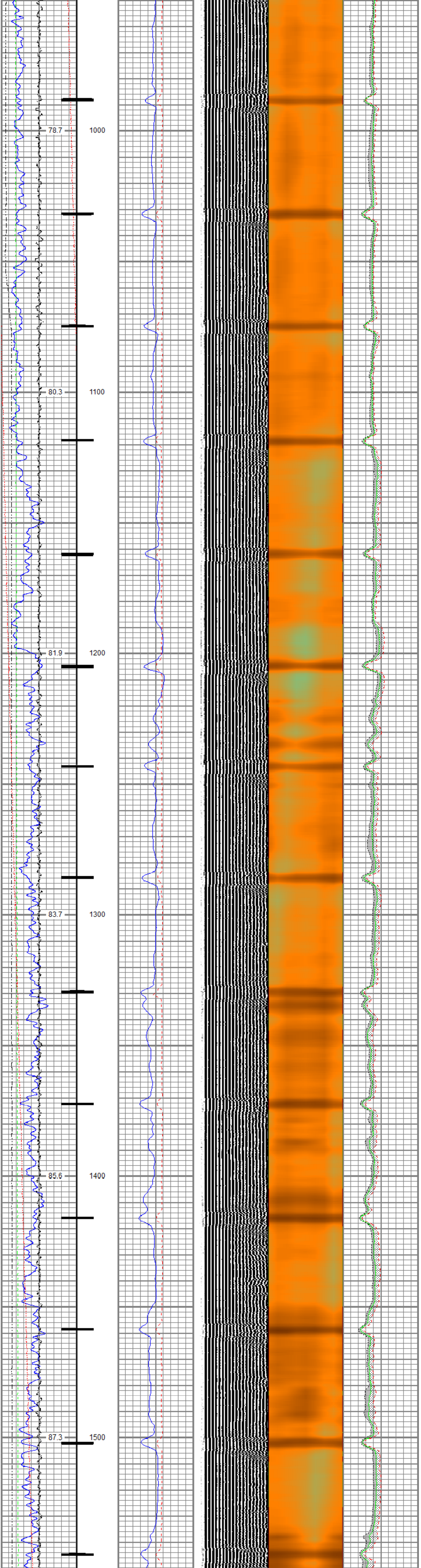

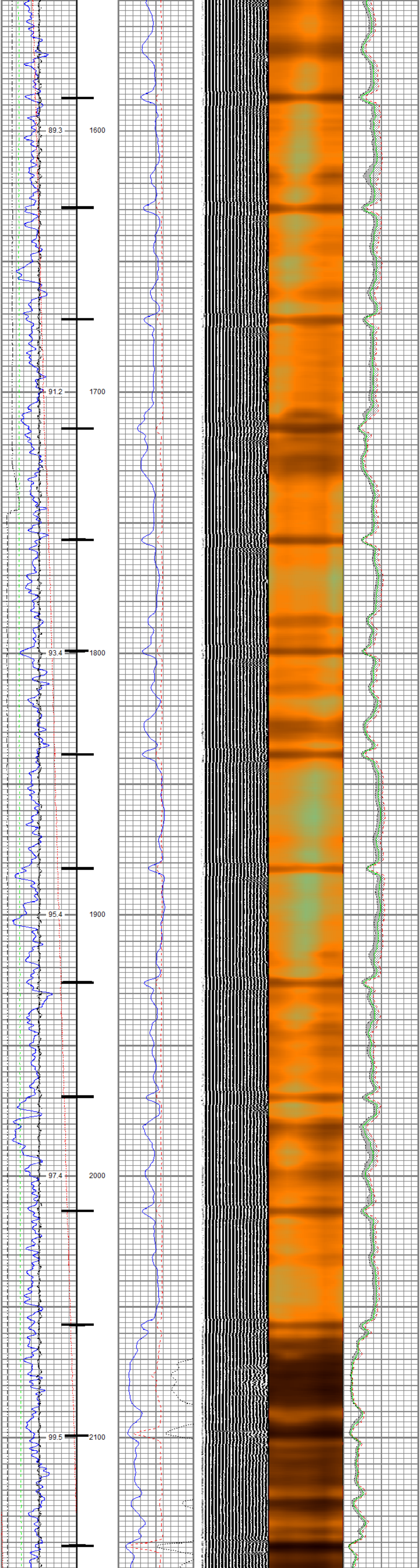

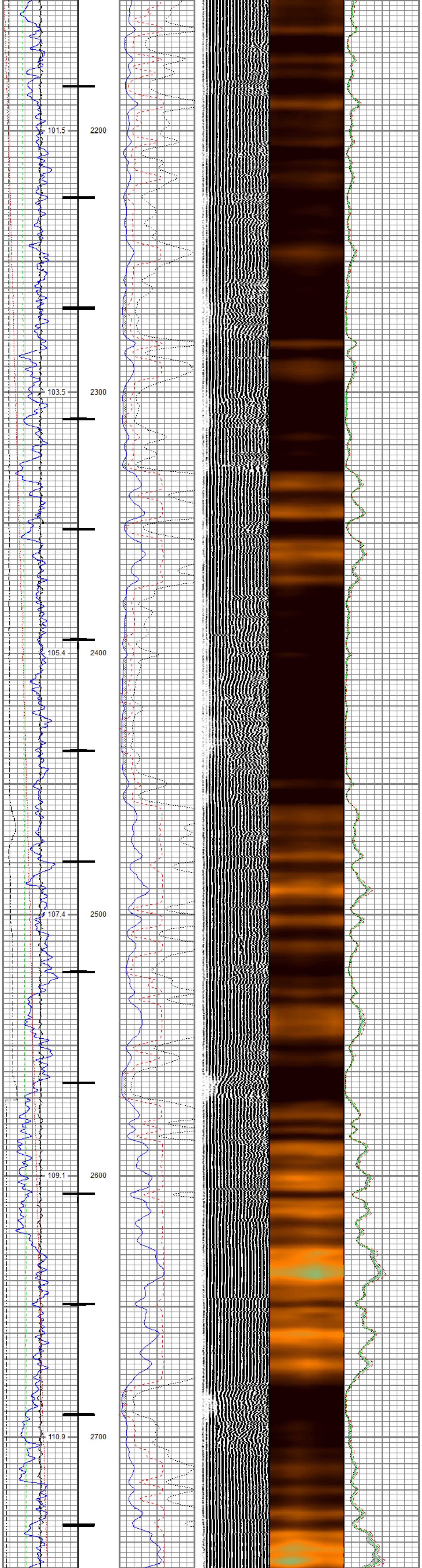

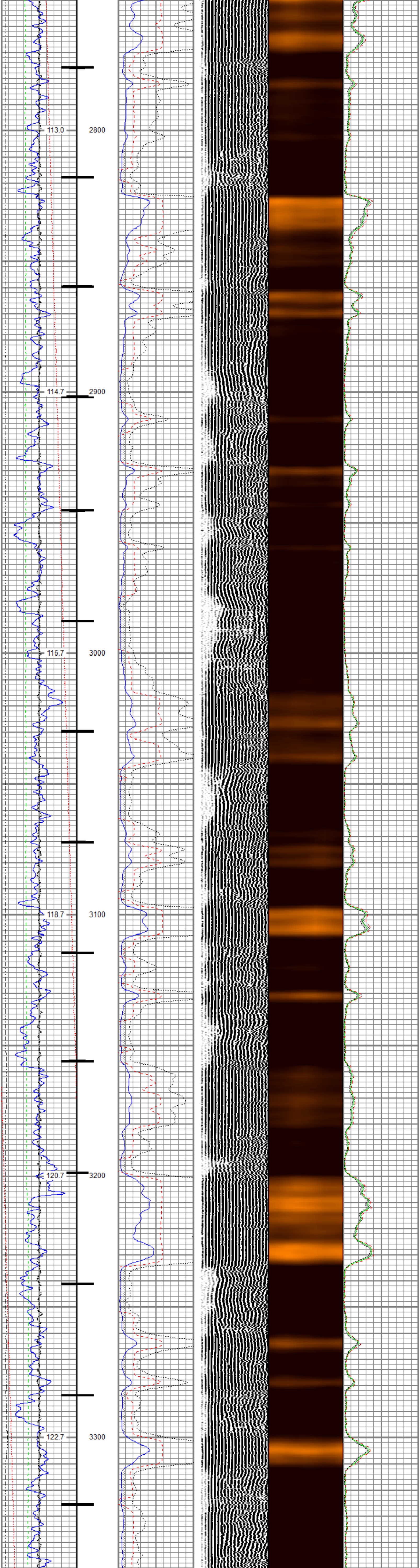

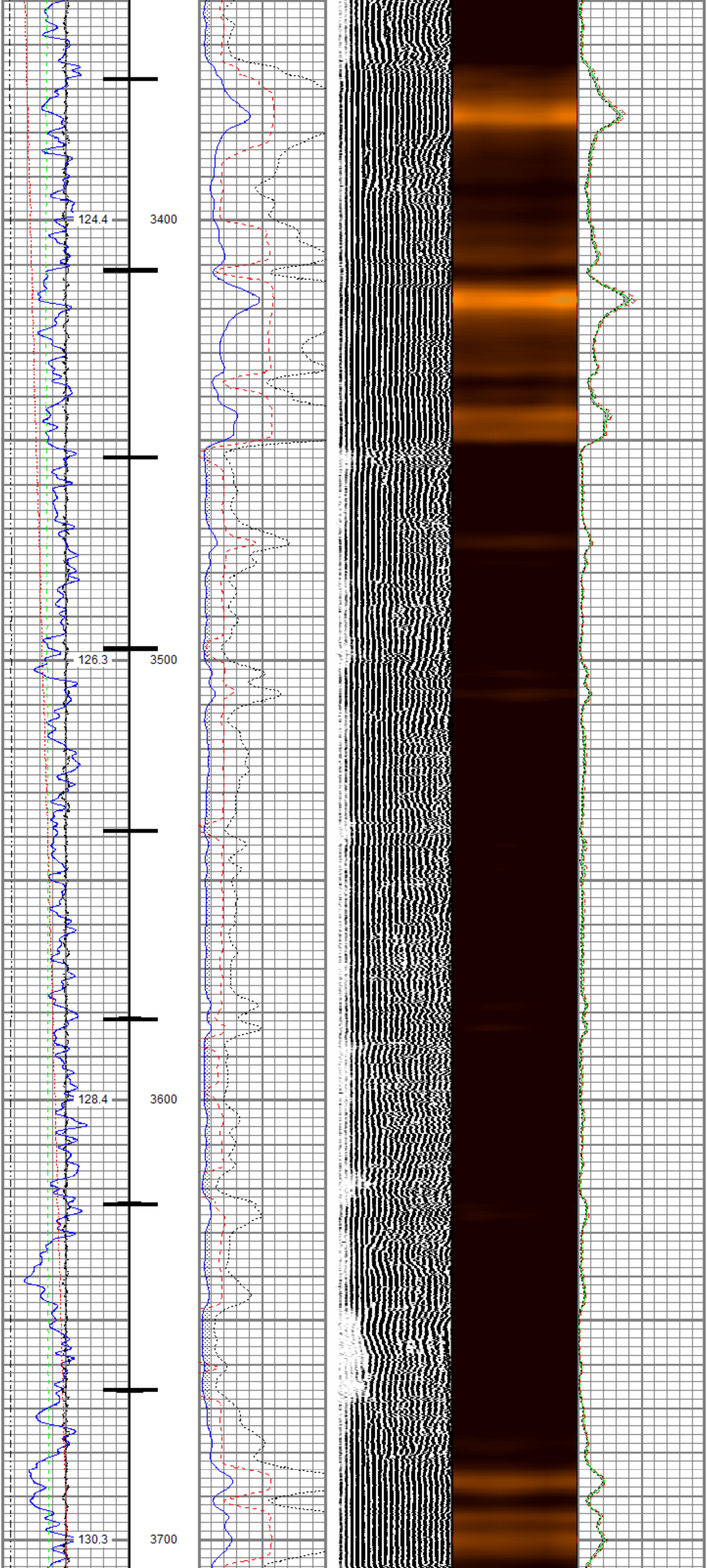

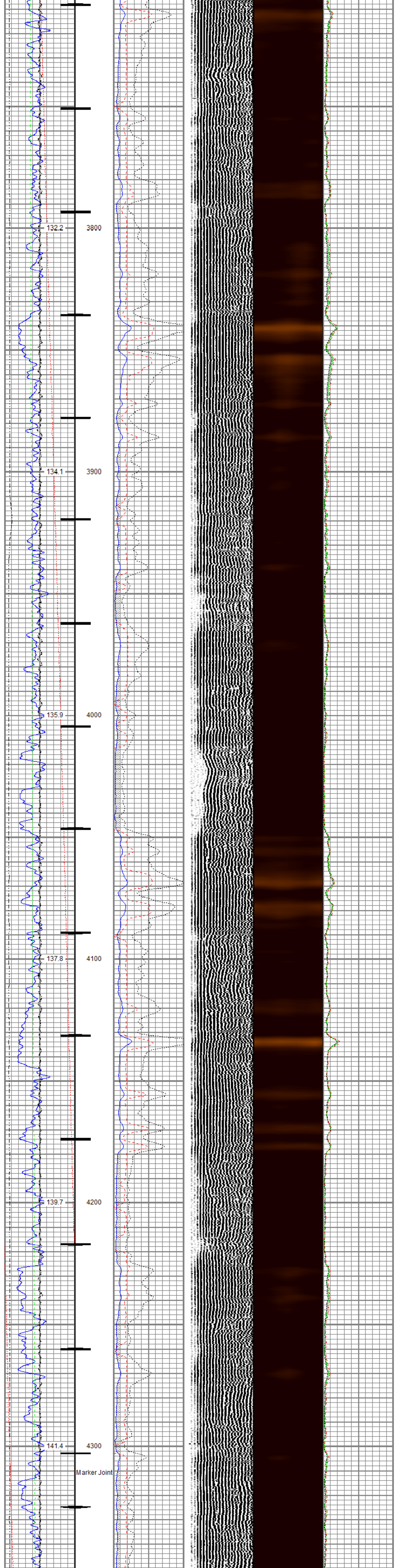
132.2
3800
134.1
3900
135.9
4000
137.8
4100
139.7
4200
141.4
4300
Marker Joint

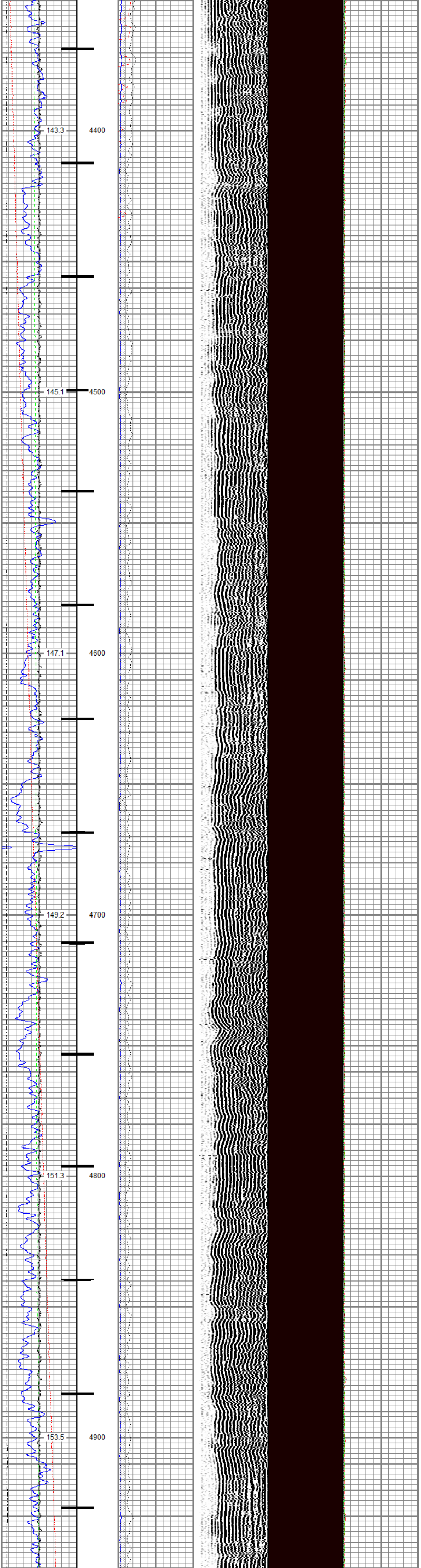
143.3
4400
145.1
4500
147.1
4600
149.2
4700
151.3
4800
153.5
4900

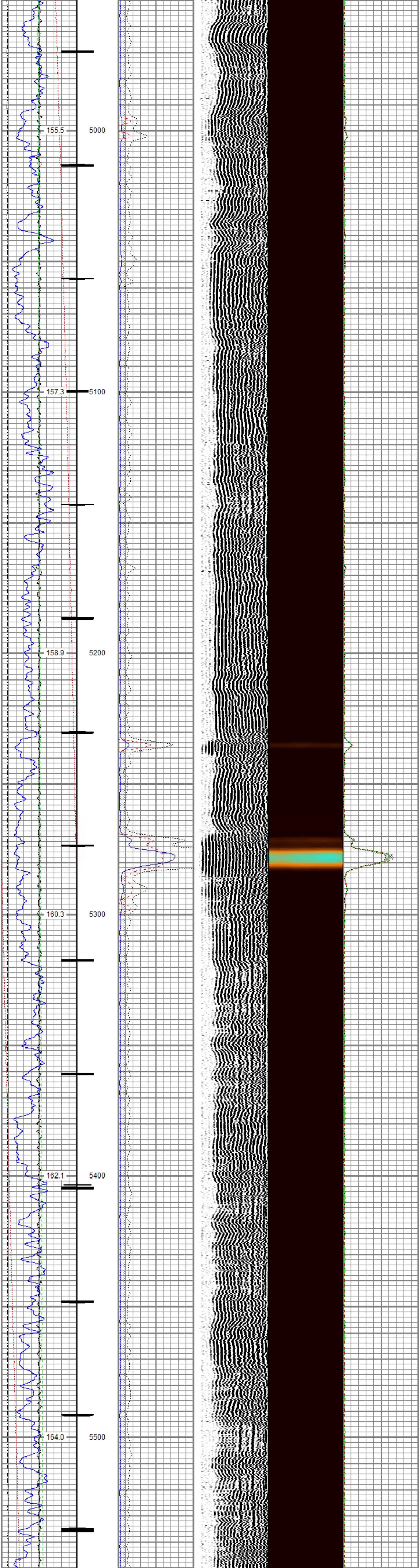
155.5
5000
157.3
5100
158.9
5200
160.3
5300
162.1
5400
164.0
5500

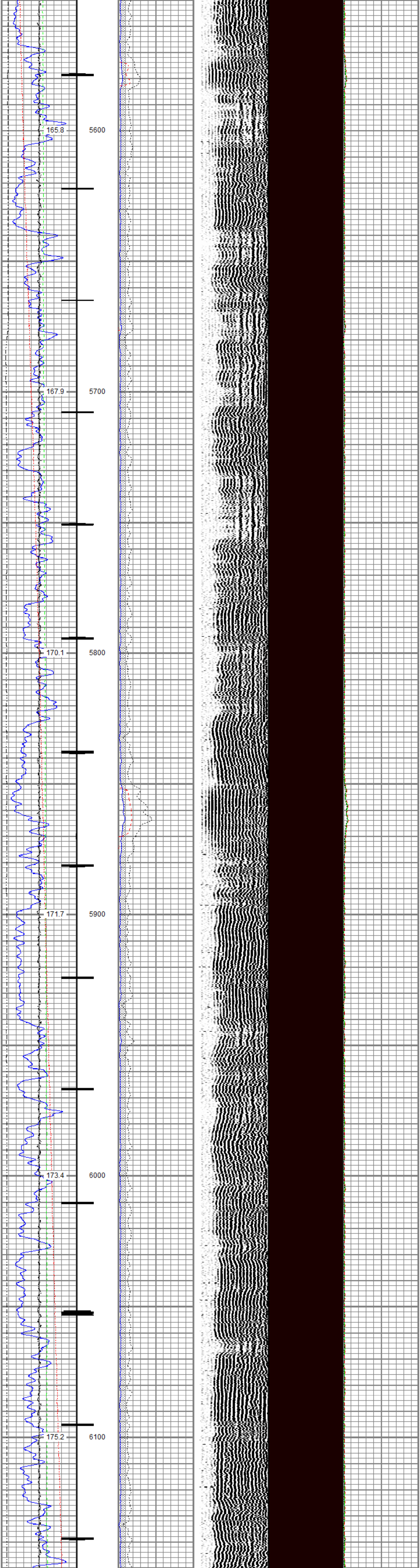
165.8
5600
167.9
5700
170.1
5800
171.7
5900
173.4
6000
175.2
6100

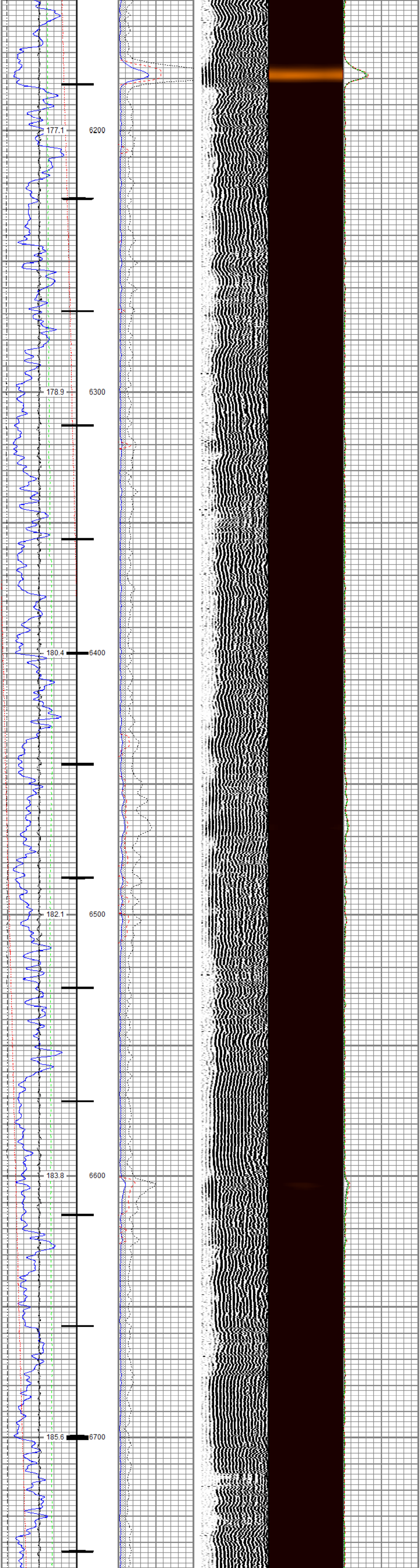
177.1
6200
178.9
6300
180.4
6400
182.1
6500
183.8
6600
185.6
6700

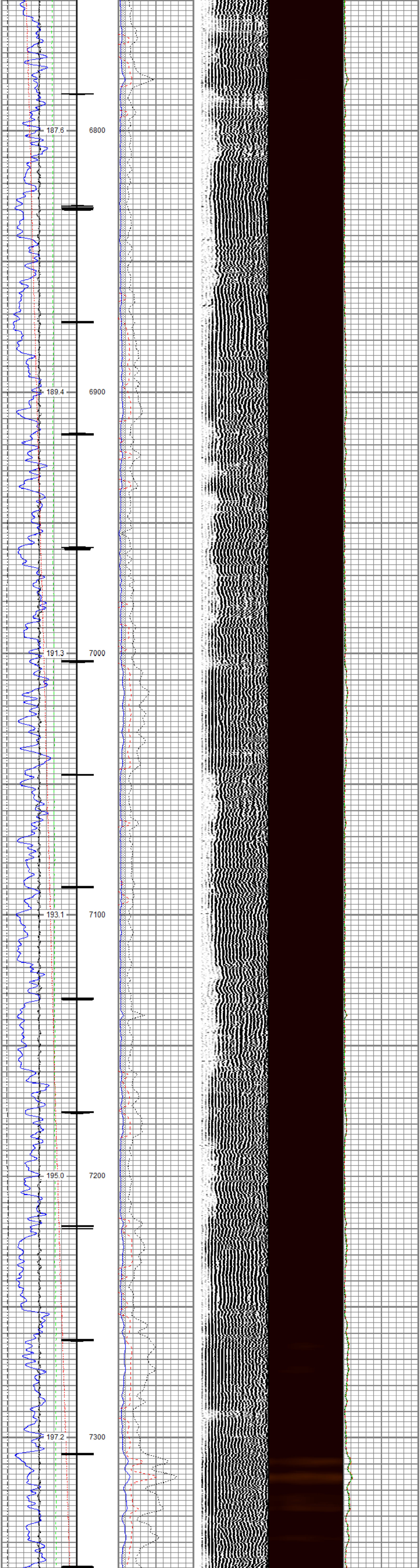
187.6
6800
189.4
6900
191.3
7000
193.1
7100
195.0
7200
197.2
7300

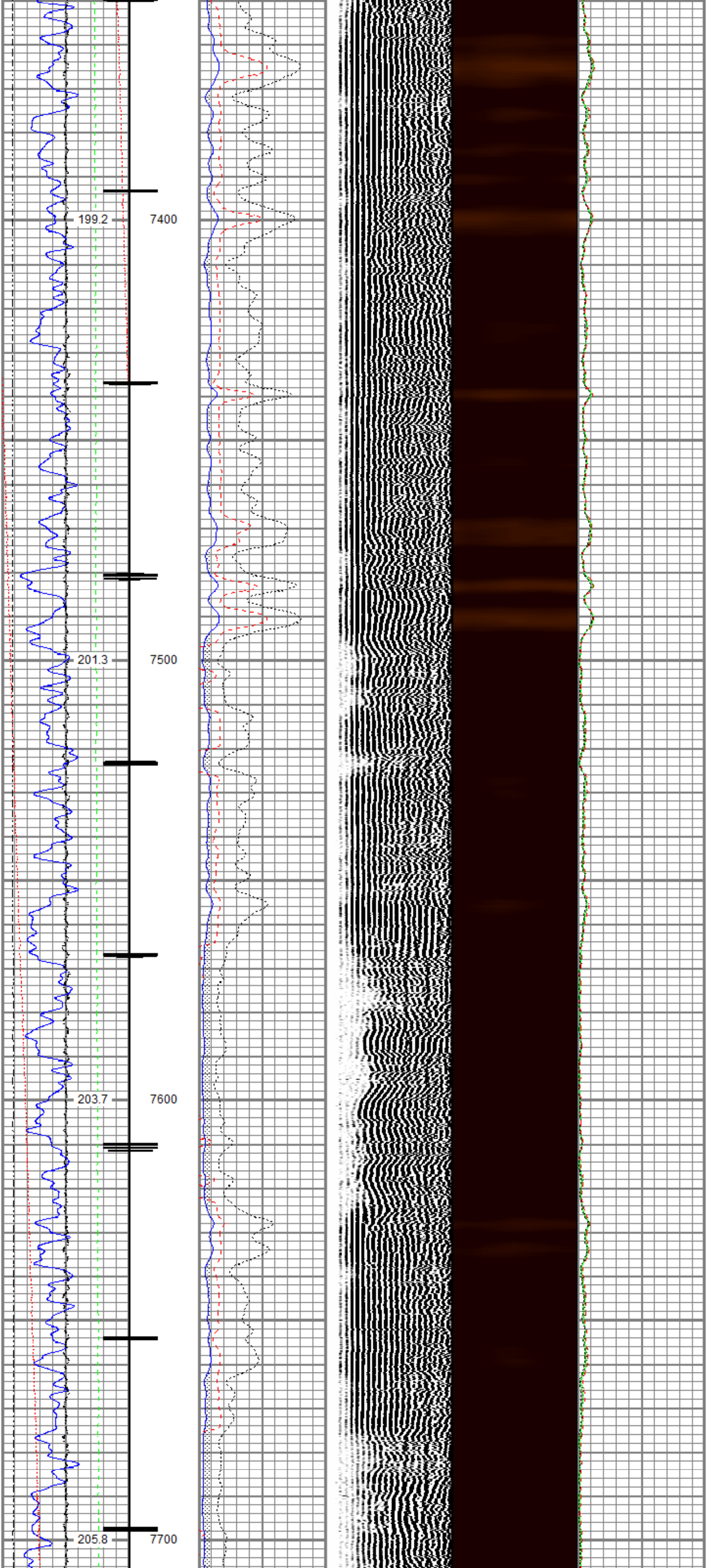
199.2
7400
201.3
7500
203.7
7600
205.8
7700

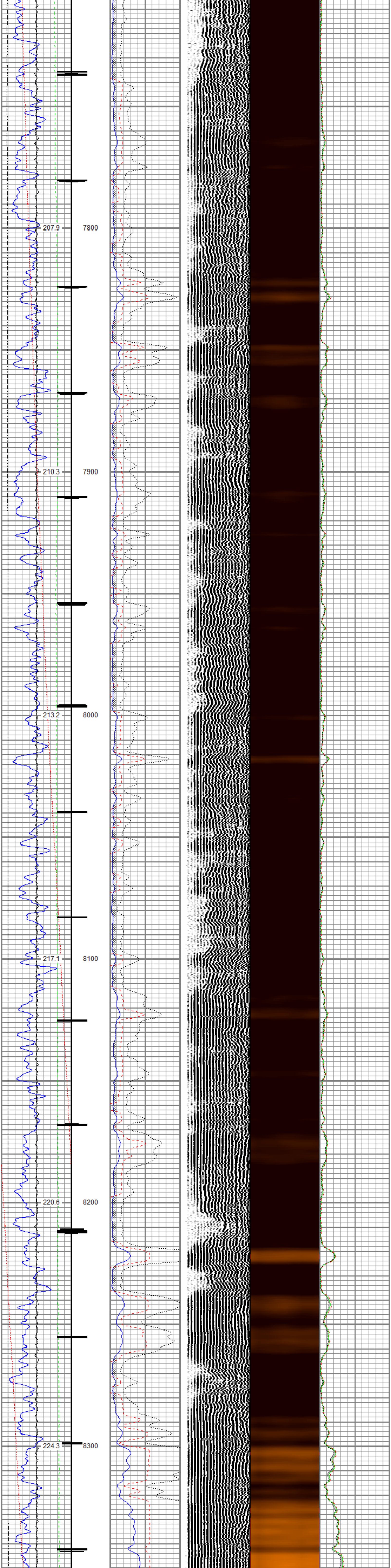

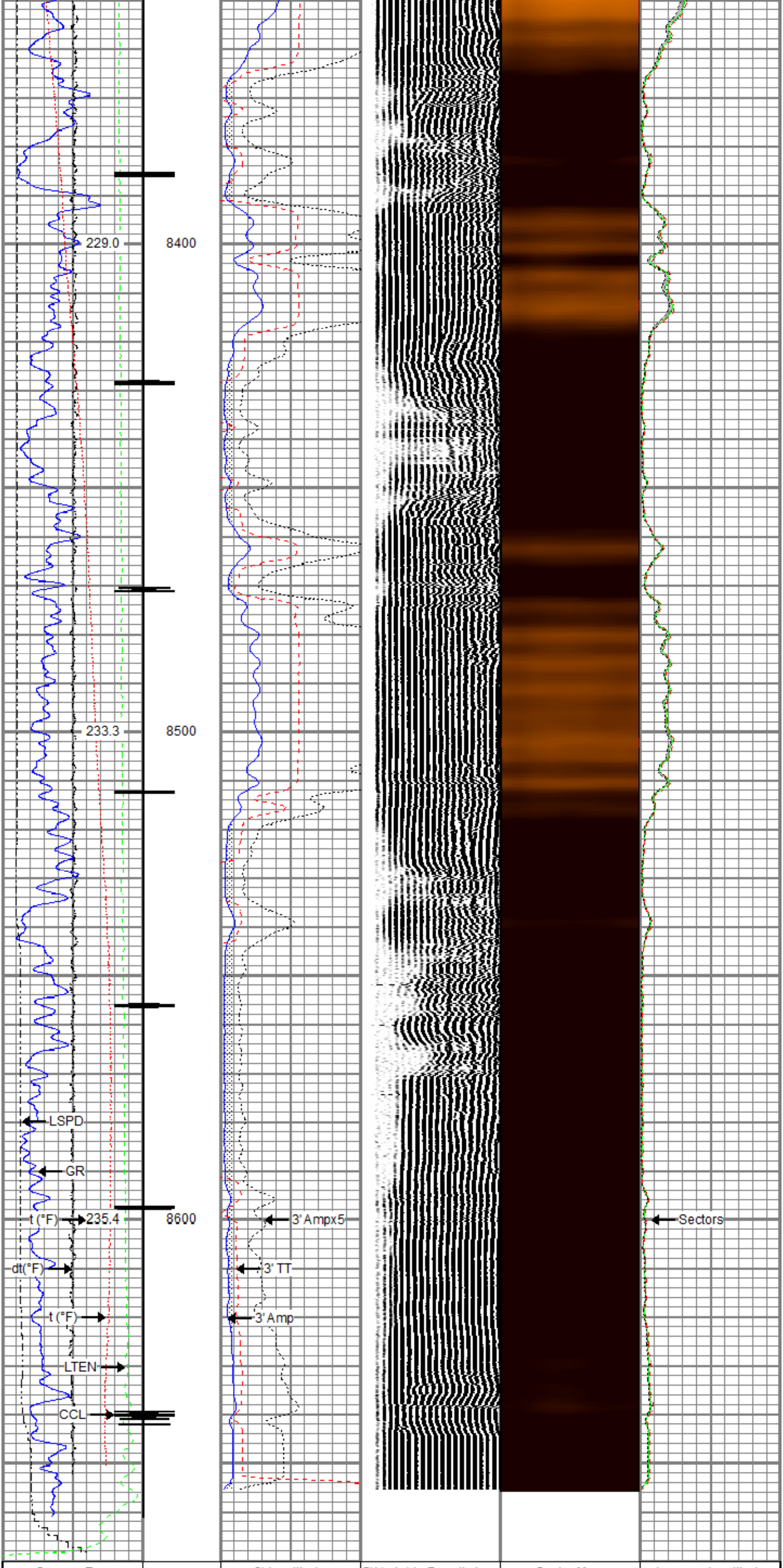

Gamma Ray 0 (GAPI) 200	3' Amplitude 0 (mV) 100	5' Variable Density Log 200 (usec) 1200	Sector Map	Average Amplitude 0 150
Line Speed -150 (ft/min) 150	3' Amplitude x 5 0 (mV) 20			Mimimum Amplitude 0 150
Line Tension 0 (lb) 2000	3' Travel Time 300 (usec) 200			Maximum Amplitude 0 150
Differential Temperature -2 (degF) 2				
Temperature 0 (degF) 20				
10 CCL 0				

RELIANCE OILFIELD SERVICES

Repeat Pass

Recorded With 0 PSI Surface Induced Pressure

Database File	tep\federal pa 412-26\tep_federal pa 412-26_rbl_09-02-18.db
Dataset Pathname	Repeat1.1
Presentation Format	ros_rbt004_tep
Dataset Creation	Sun Sep 02 15:50:59 2018
Charted by	Depth in Feet scaled 1:240

Gamma Ray 0 (GAPI) 200	3' Amplitude 0 (mV) 100	5' Variable Density Log 200 (usec) 1200	Sector Map	Average Amplitude 0 150
Line Speed -150 (ft/min) 150	3' Amplitude x 5 0 (mV) 20			Mimimum Amplitude 0 150
Line Tension 0 (lb) 2000	3' Travel Time 300 (usec) 200			Maximum Amplitude 0 150
Differential Temperature -2 (degF) 2				
Temperature 0 (degF) 20				

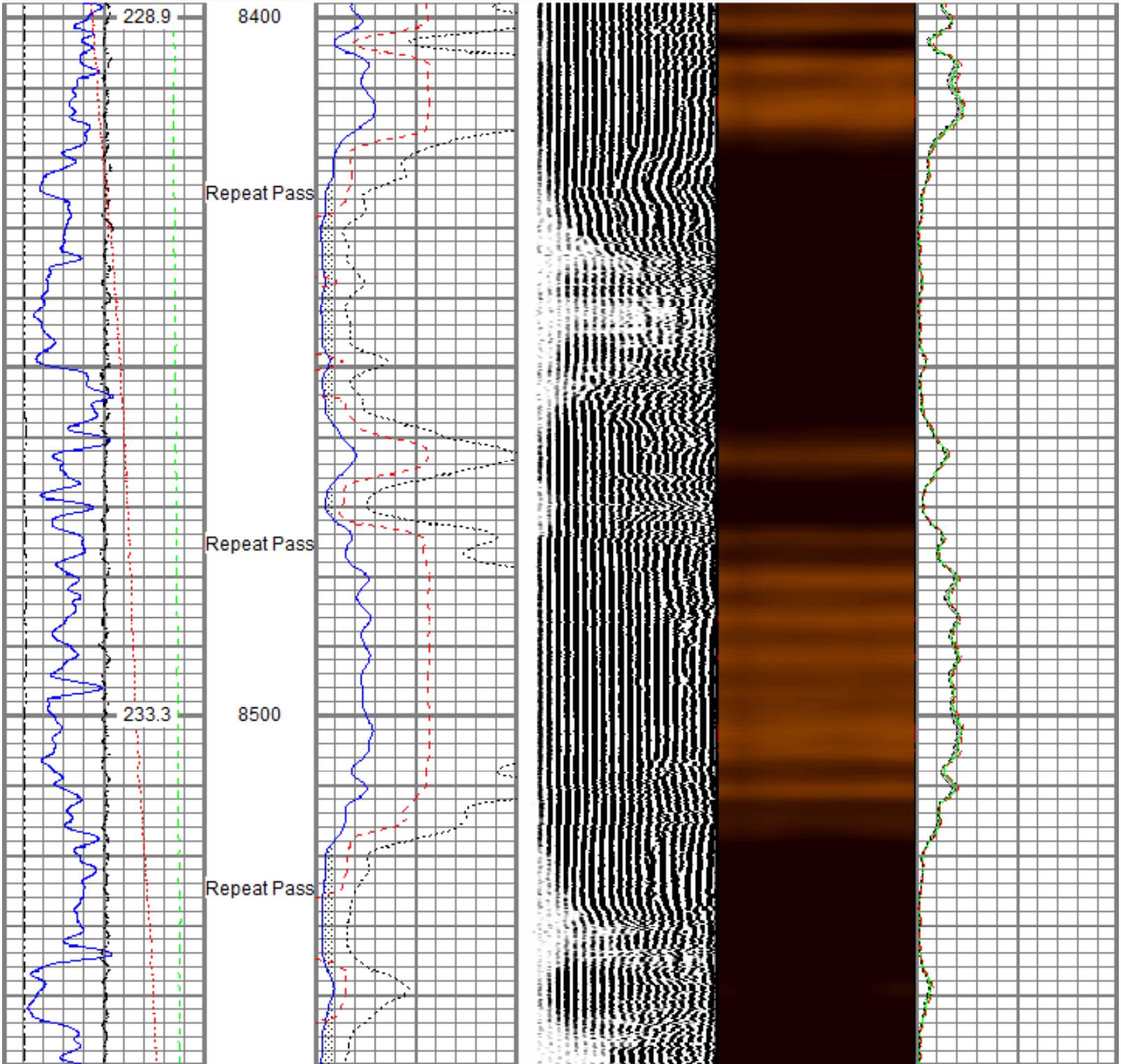

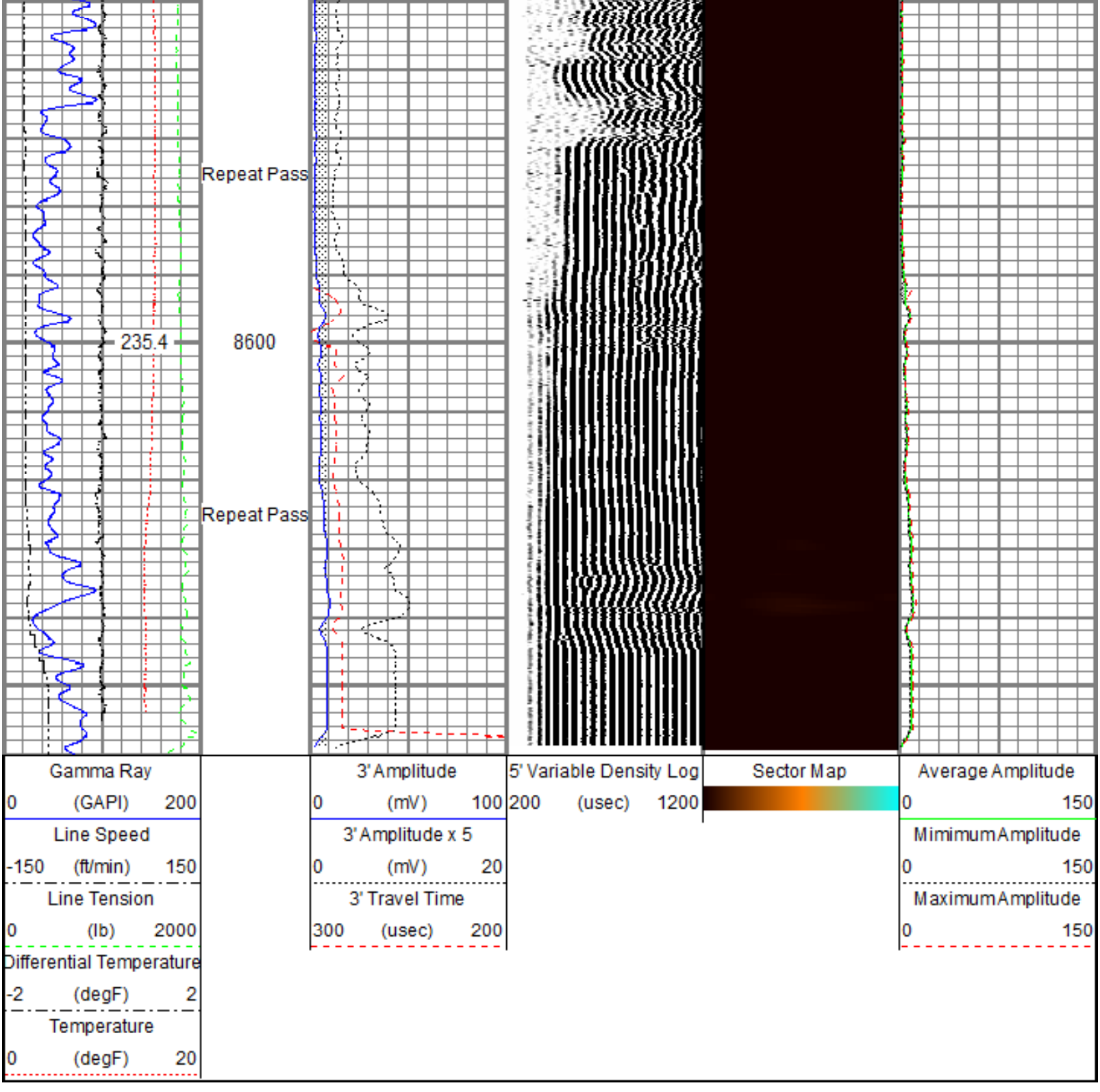

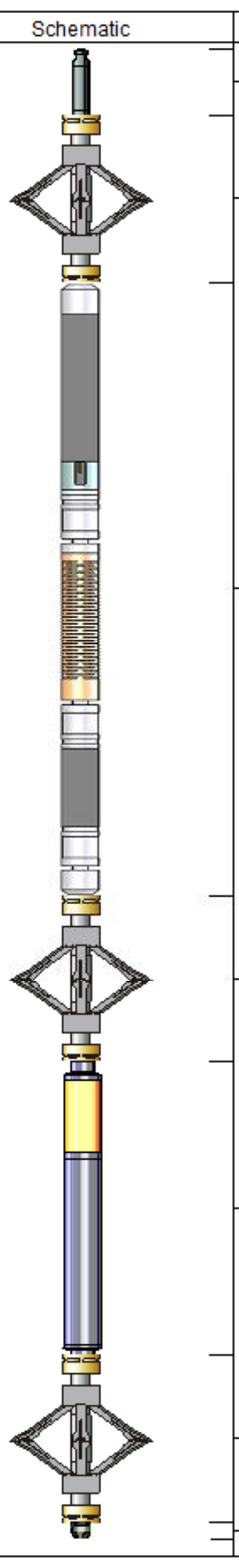

Sensor	Offset (ft)	Schematic	Description	Length (ft)	O.D. (in)	Weight (lb)
			Titan CHD-14375 GO Titan 1-7/16" Assembled Electric Cable Head w/ 1" Fishing Neck	1.03	1.44	3.60
			DSS RAC-2750 5A GO DSS 2-3/4" Roller 5 Arm Centralizer w/ GO Ends	2.55	2.75	32.00
TEMP	16.33					
			Probe Radii-2750 RBT (FW1302-001) Probe 2-3/4" Radial Cement Bond Tool with Integral Temperature Sub	9.39	2.75	105.00
WVFS8	14.10					
WVFS7	14.10					
WVFS6	14.10					
WVFS5	14.10					
WVFS4	14.10					
WVFS3	14.10					
WVFS2	14.10					
WVFS1	14.10					
WVFCAL	14.10					
WVF3FT	14.10					
WVF5FT	13.10					
			DSS RAC-2750 5A GO DSS 2-3/4" Roller 5 Arm Centralizer w/ GO Ends	2.55	2.75	32.00
CCL$2	6.42					
CCL$1	6.42					
GR	5.18		Probe GR-CCL-2750 GOB (FW1307-038) Probe 2-3/4" rev.2 Digital Scintillation Gamma Ray/CCL Combined	4.51	2.75	55.00
			DSS RAC-2750 5A GO DSS 2-3/4" Roller 5 Arm Centralizer w/ GO Ends	2.55	2.75	32.00
			GO BN-14375 GO 1 7/16" Bull Nose with Go Box Top	0.25	1.44	1.00

Dataset: tep_federal pa 412-26_rbl_09-02-18.db: field/well/run1/Main.1
Total length: 22.82 ft
Total weight: 260.60 lb
O.D.: 2.75 in

Calibration Report

Database File c:\programdata\warrior\data\tep\federal pa 412-26\tep_federal pa 412-26_rbl_09-02-18.db
Dataset Pathname Main.1
Dataset Creation Sun Sep 02 15:42:23 2018

Gamma Ray Calibration Report

Serial Number: FW1307-038
Tool Model: 2750 GOB
Performed: Sun Nov 12 12:44:12 2017

Calibrator Value: 637.0 GAPI

Background Reading: 113.2 cps
Calibrator Reading: 1022.4 cps

Sensitivity: 0.7007 GAPI/cps

Segmented Cement Bond Log Calibration Report

Serial Number: FW1302-001
Tool Model: 2750 RBT

Calibration Casing Diameter: 4.500 in
Calibration Depth: 32.100 ft

Master Calibration, performed (Derived):

	Raw (v)		Calibrated (mv)		Results	
	Zero	Cal	Zero	Cal	Gain	Offset
3'	-0.018	0.877	0.800	81.196	89.753	2.438
CAL	-0.005	0.740				
5'	-0.006	0.797	0.800	81.196	100.051	1.414
SUM						
S1	-0.015	1.039	0.000	100.000	94.887	1.392
S2	-0.017	0.980	0.000	100.000	100.302	1.737
S3	-0.018	0.870	0.000	100.000	112.609	2.028
S4	-0.023	0.810	0.000	100.000	120.053	2.720
S5	-0.022	0.818	0.000	100.000	119.179	2.563
S6	-0.016	0.849	0.000	100.000	115.676	1.839
S7	-0.014	0.935	0.000	100.000	105.334	1.497
S8	-0.013	0.999	0.000	100.000	98.782	1.304

Internal Reference Calibration, performed (Not Performed):

	Raw (v)		Calibrated (v)		Results	
	Zero	Cal	Zero	Cal	Gain	Offset
CAL	0.000	0.000	-0.005	0.740	1.000	0.000

Air Zero Calibration, performed Sun Sep 02 08:36:44 2018:

	Raw (v)	Calibrated (v)	Results
	Zero	Zero	Offset
3'	-0.002	0.000	-0.000
5'	0.008	0.000	-0.001
SUM			
S1	-0.002	0.000	0.001
S2	-0.002	0.000	0.000
S3	-0.003	0.000	0.001
S4	-0.002	0.000	-0.000
S5	-0.003	0.000	-0.000
S6	-0.002	0.000	0.000
S7	-0.002	0.000	-0.000
S8	-0.002	0.000	-0.000

Temperature Calibration Report

Serial Number: FW1302-001
Tool Model: 2750 RBT
Performed: Sun Nov 12 13:24:58 2017

	Reference	Reading
Low Reference:	100.00 degF	107.47 degF
High Reference:	350.00 degF	404.08 degF

Gain: 0.84
Offset: 9.42
Delta Spacing 1

RELIANCE
OILFIELD SERVICES

Company	TEP Rocky Mountain LLC
Well	Federal PA 412-26
Field	Parachute
County	Garfield
State	Colorado