J-W WIRELINE COMPANY

CEMENT BOND
GAMMA-RAY
COLLAR CORRELATION LOG

Company	MERCHANT ENERGY PARTNERS
Well	SCHWAKE B1
Field	EAST CHEYENNE STORAGE FIELD
County	LOGAN
State	COLORADO

Company	MERCHANT ENERGY PARTNERS		
Well	SCHWAKE B1		
Field	EAST CHEYENNE STORAGE FIELD		
County	LOGAN	State	COLORADO

Location: API # : Other Services

SEC TWP RGE

			Elevation
Permanent Datum	GROUND LEVEL	Elevation	K.B.
Log Measured From	KELLY BUSHING		D.F.
Drilling Measured From	KELLY BUSHING		G.L

Date	JULY 6, 2010
Run Number	ONE
Depth Driller	
Depth Logger	5170
Bottom Logged Interval	5170
Top Log Interval	3600
Open Hole Size	7 7/8
Type Fluid	WATER
Density / Viscosity	---
Max. Recorded Temp	---
Estimated Cement Top	
Time Well Ready	---
Time Logger on Bottom	---
Equipment Number	2203
Location	STERLING
Recorded By	PHIL LOPEZ
Witnessed By	JAY RASMUSSEN

Borehole Record				Tubing Record			
Run Number	Bit	From	To	Size	Weight	From	To

Casing Record	Size	Wgt/Ft	Top	Bottom
Surface String				
Prot. String				
Production String				
Liner				

Fold Here

All interpretations are opinions based on inferences from electrical or other measurements and we cannot and do not guarantee the accuracy or correctness of any interpretation, and we shall not, except in the case of gross or willful negligence on our part, be liable or responsible for any loss, costs, damages, or expenses incurred or sustained by anyone resulting from any interpretation made by any of our officers, agents or employees. These interpretations are also subject to our general terms and conditions set out in our current Price Schedule.

Comments

BOTTOM OF TOOL ZEROED AT GROUND LEVEL

Database File schwake b1.db
Dataset Pathname pass4
Presentation Format cbl
Dataset Creation Fri Aug 06 21:50:56 2010 by Log Std Casedhole 07122
Charted by Depth in Feet scaled 1:240

0	GR	400	0	AMP3 (mV)	30	200	Variable Density	1200
0	CCL	1	0	AMP3 (mV)	100			

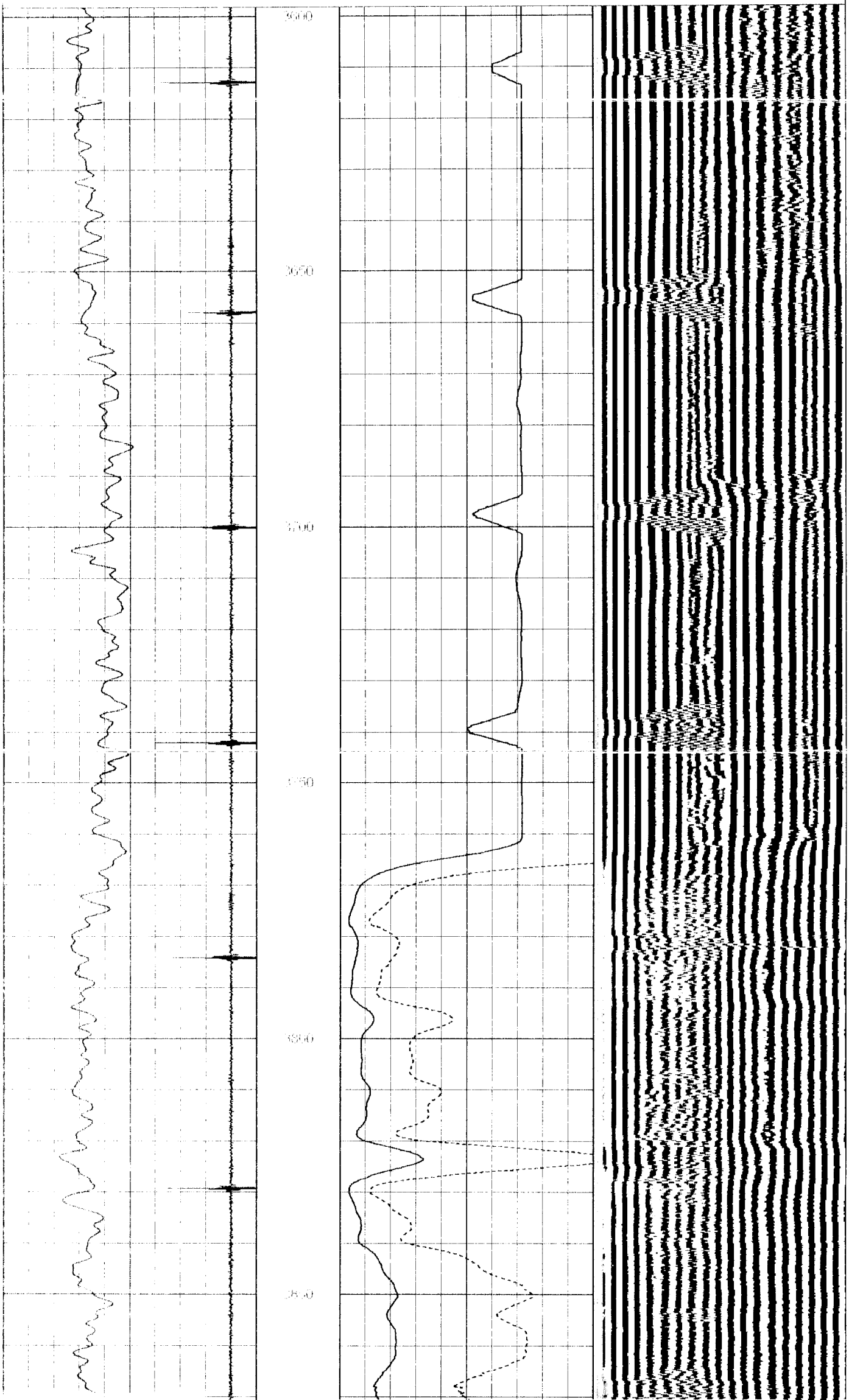

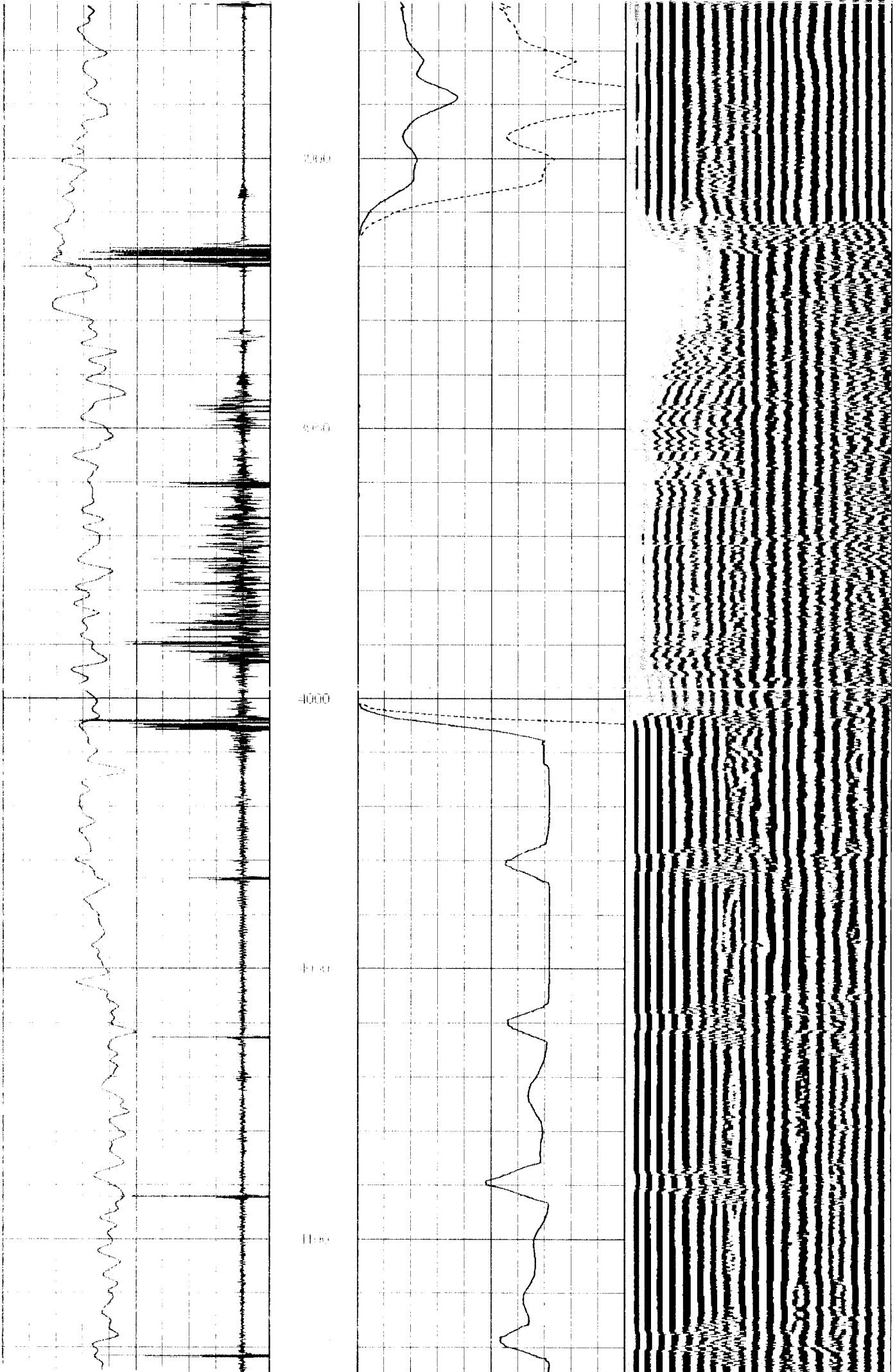

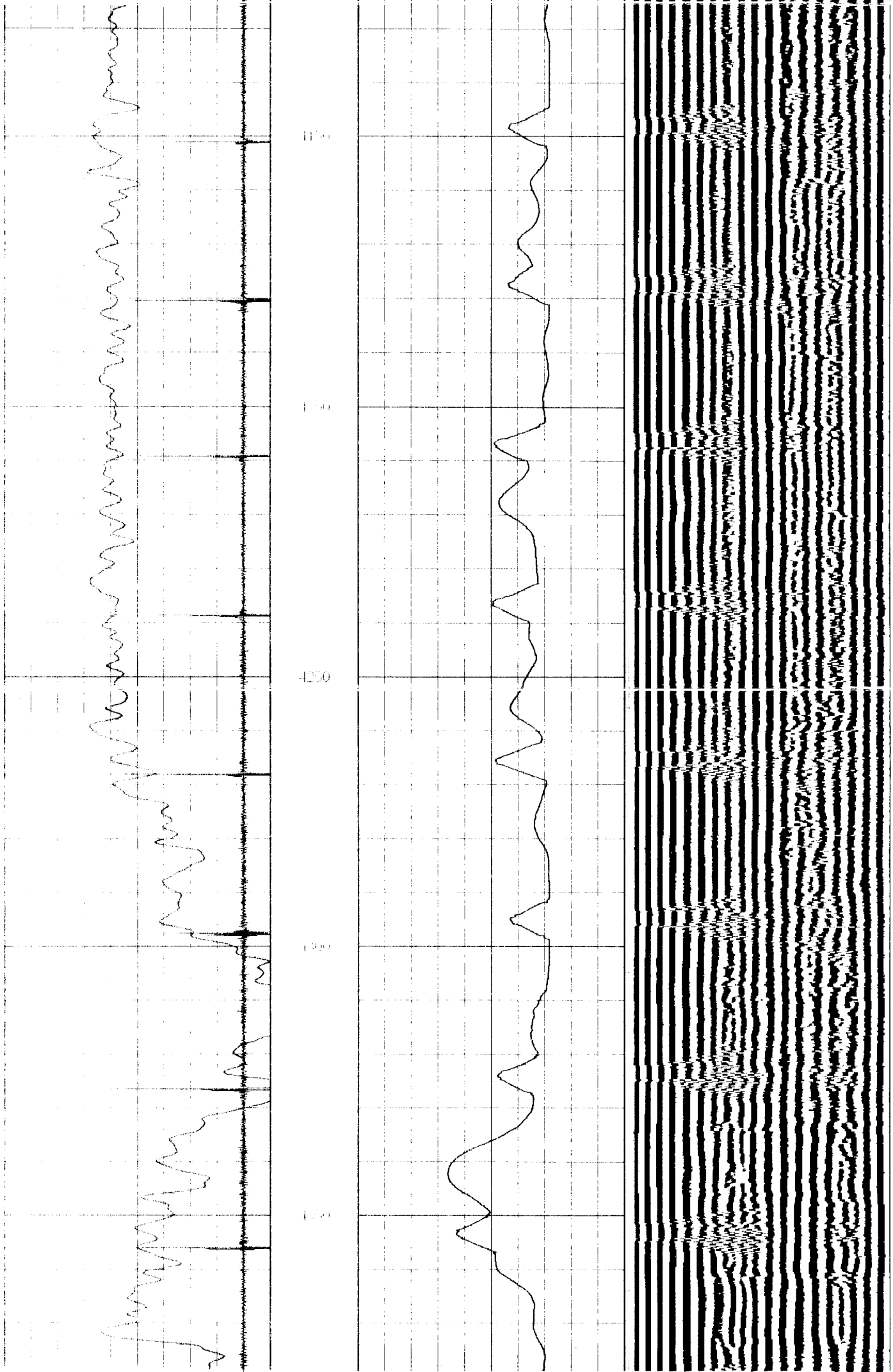

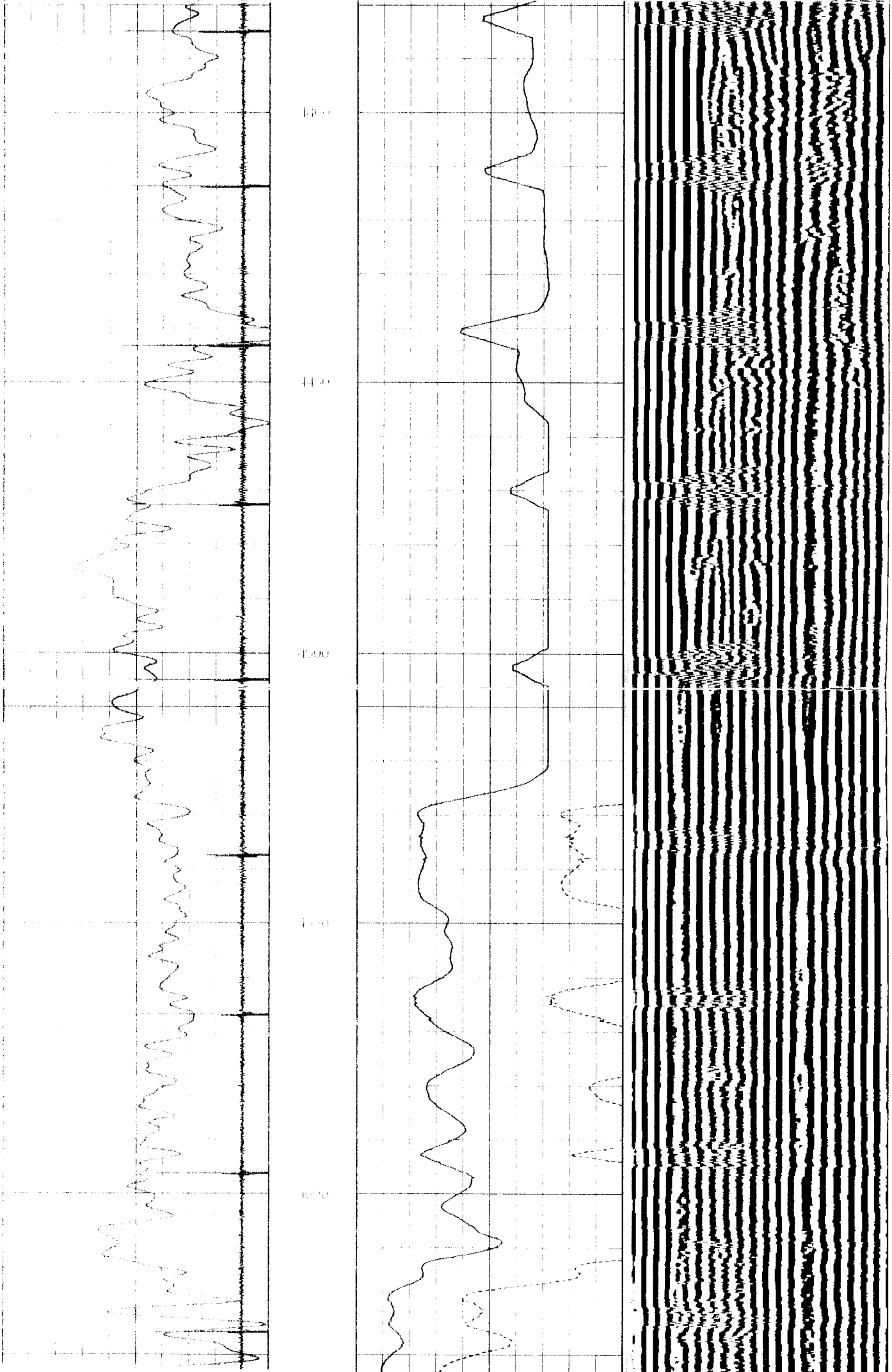

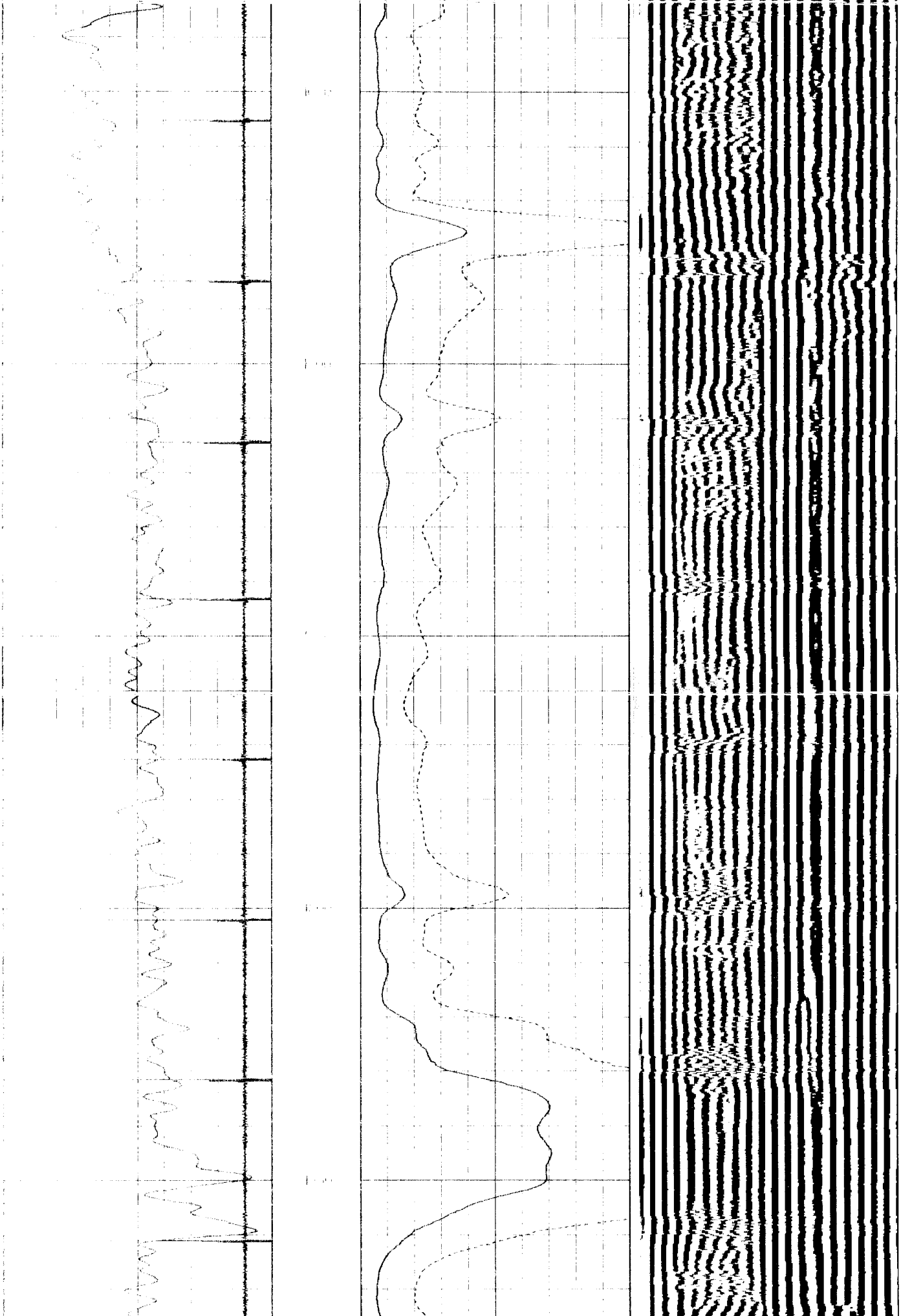

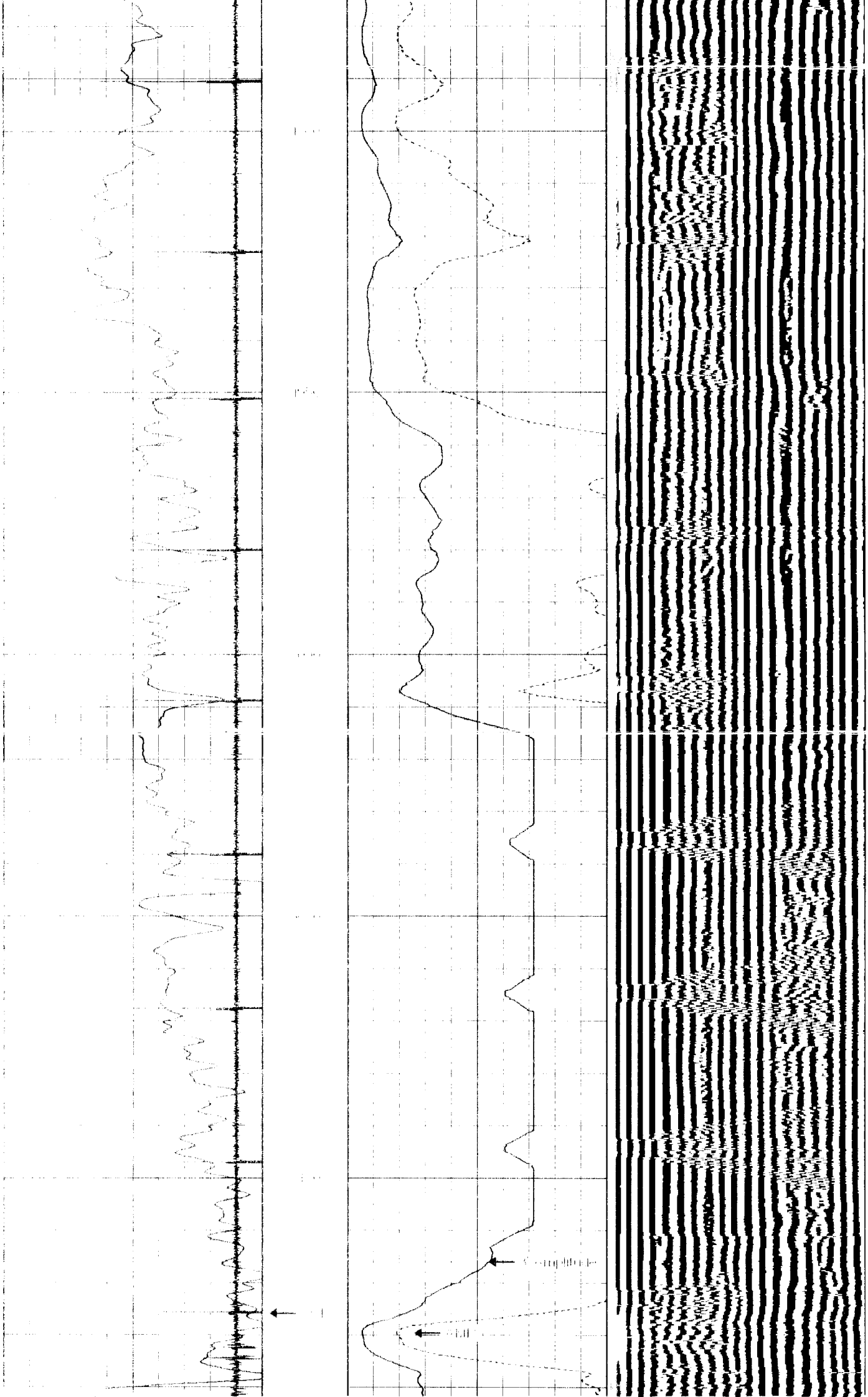

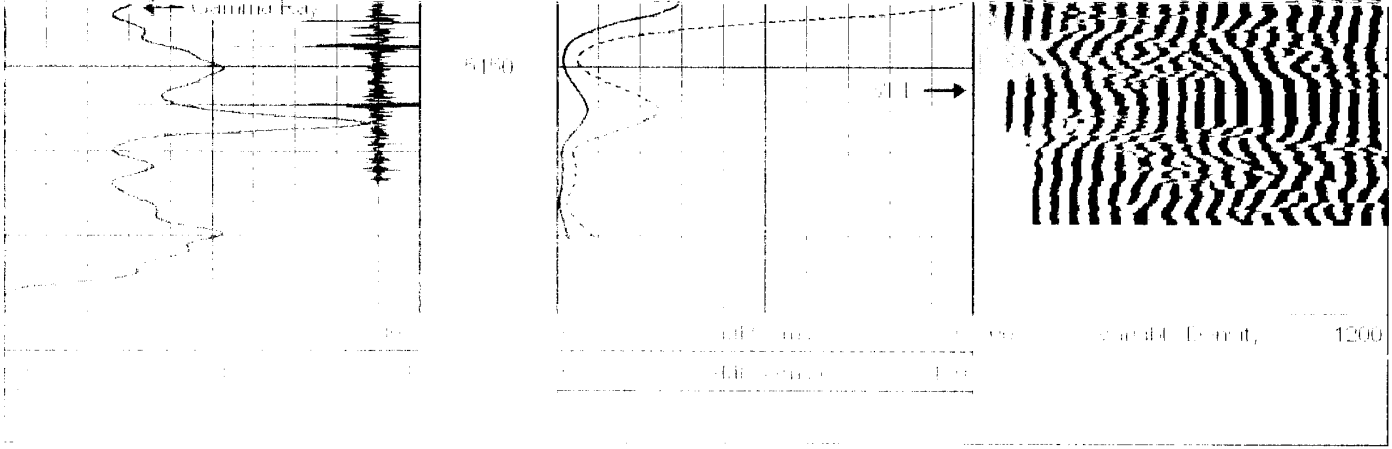

Date
Run
Depth
Depth
Botto
Top L
Open
Type
Dens
Max
Estim
Time
Time
Equip
Loca
Reco
Run

Company MERCHANT ENERGY PARTNERS