



Company

Well

Interval

Created

Bayswater E&P LLC

Thornton F-29-30HN

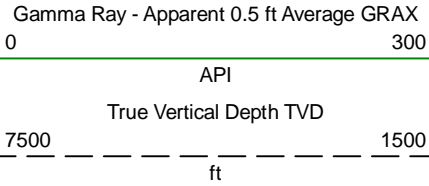
Date From: 2018-06-03 15:12

Date To: 2018-07-21 23:10

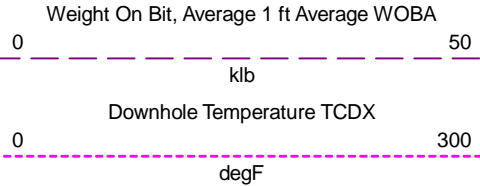
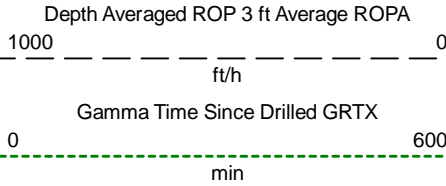
2018-07-21 23:16:42

Top: 105.00 ft

Bottom: 7954.00 ft



MD 1:240 feet



1600

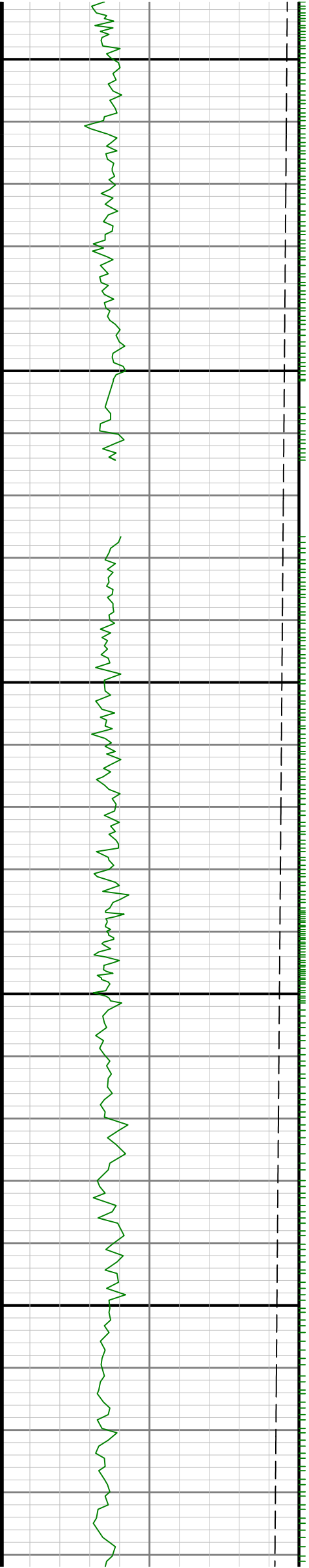
1700

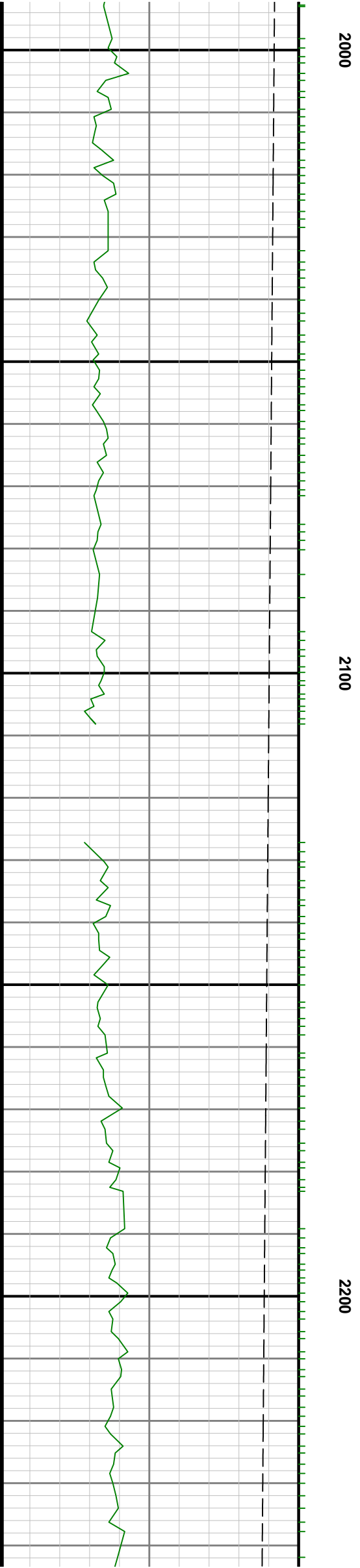
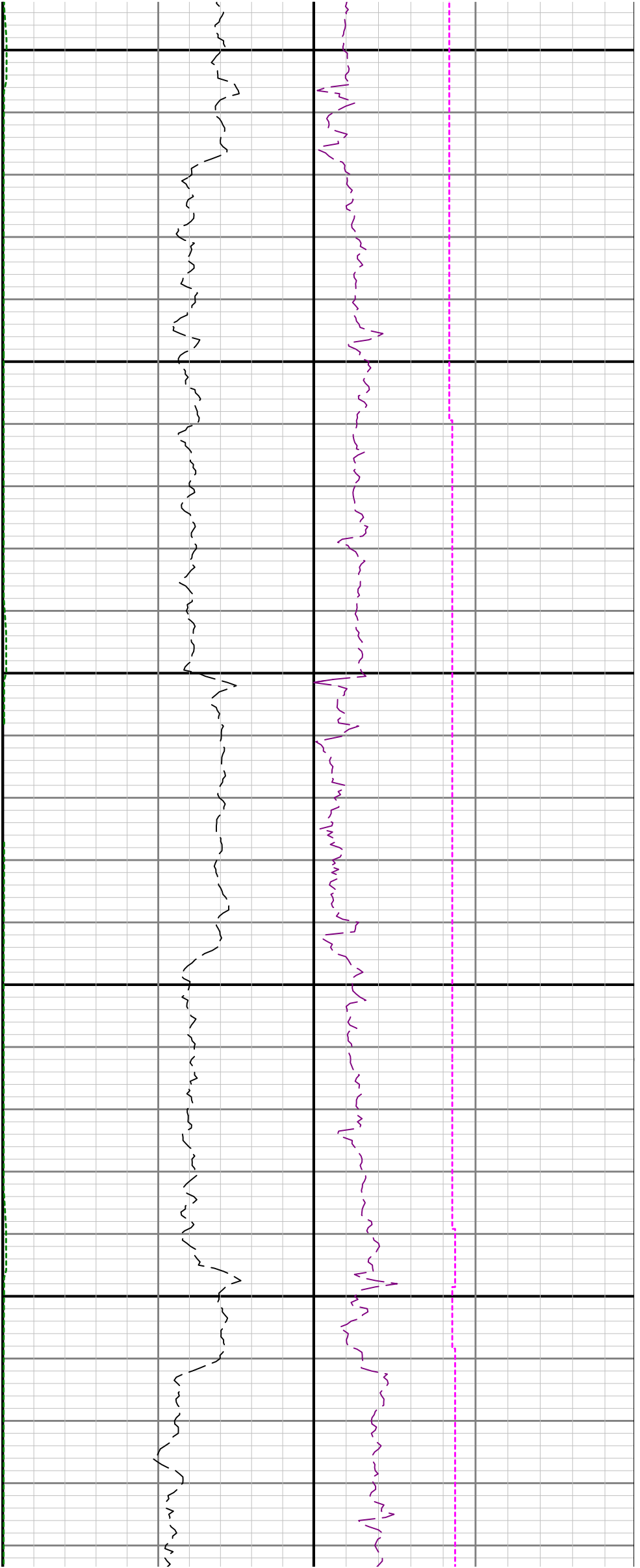
R1↔R2

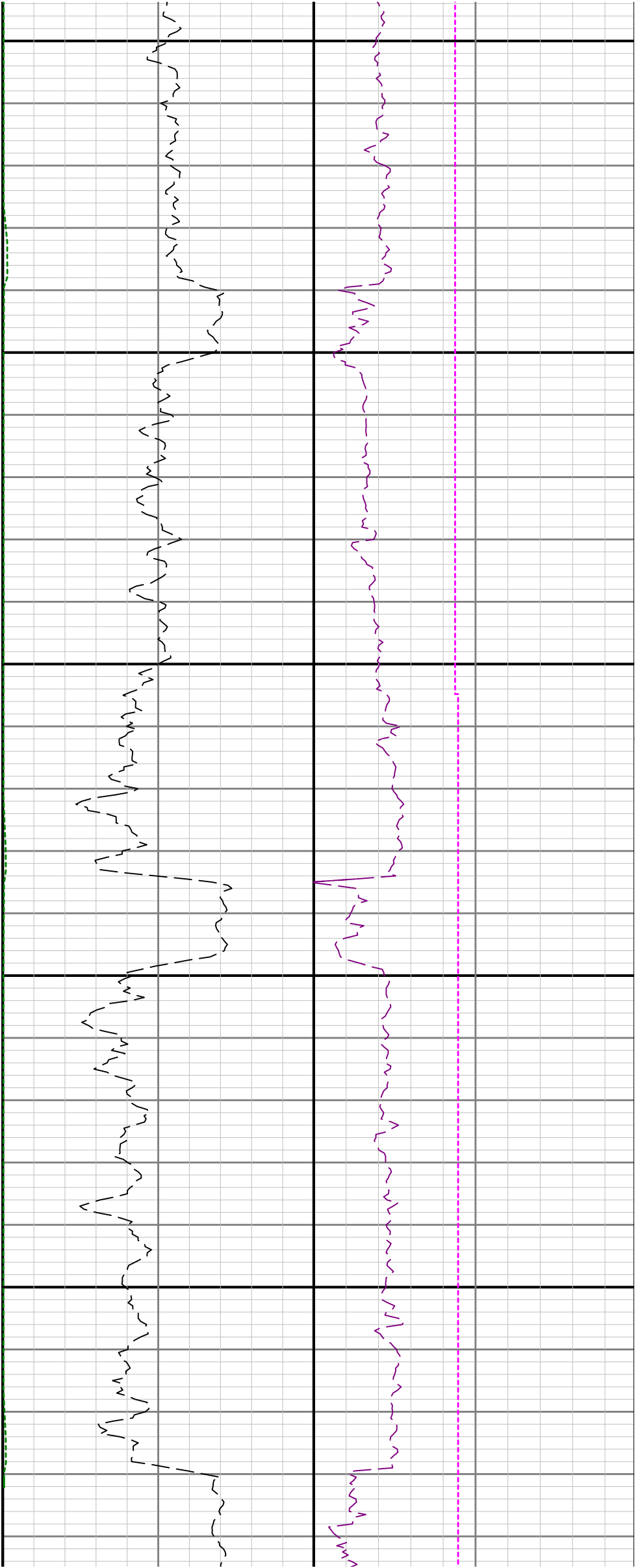


1800

1900

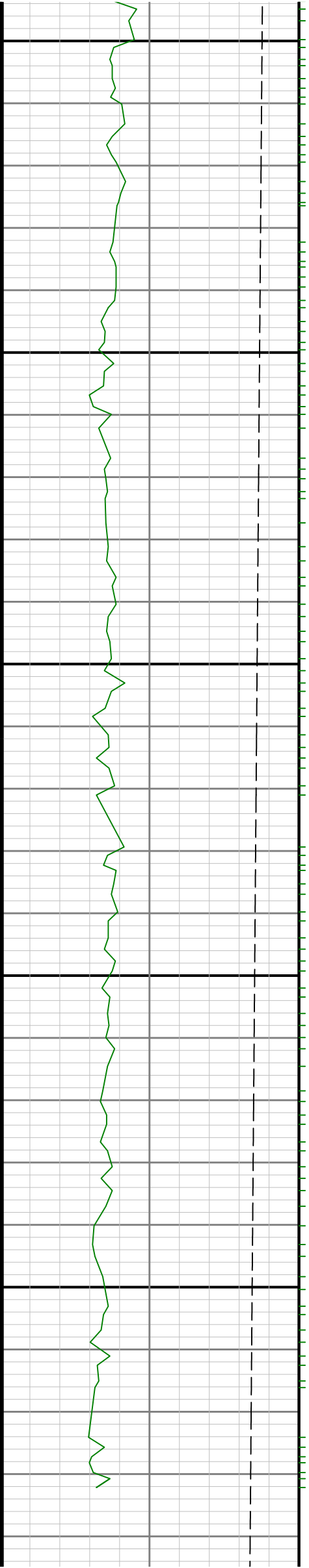


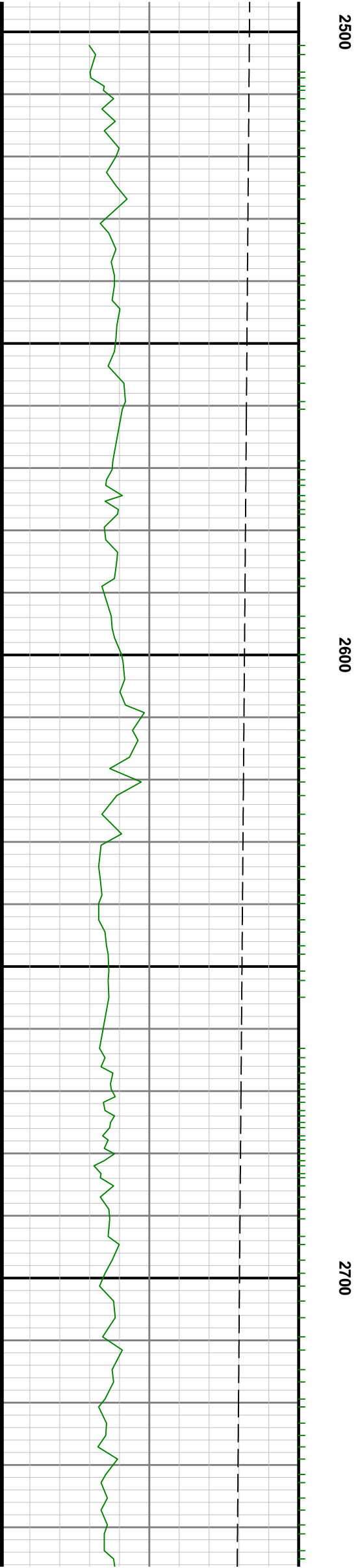
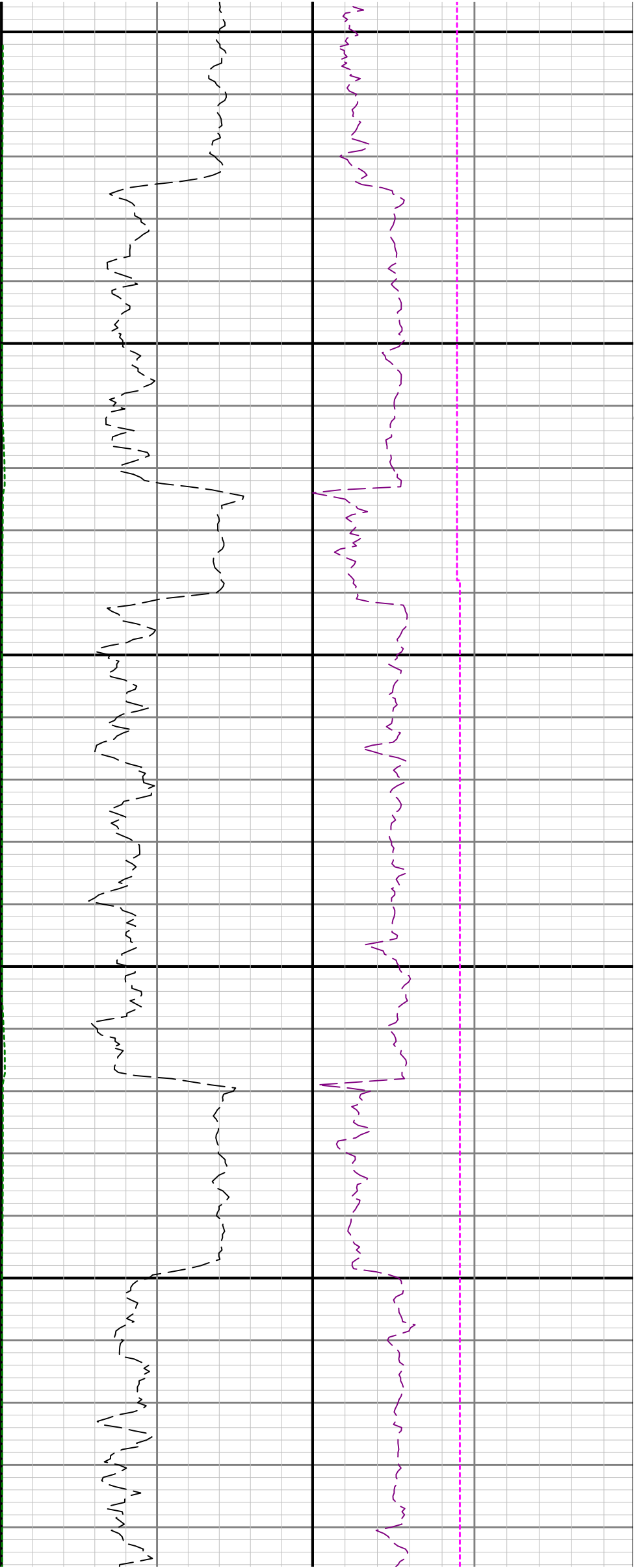


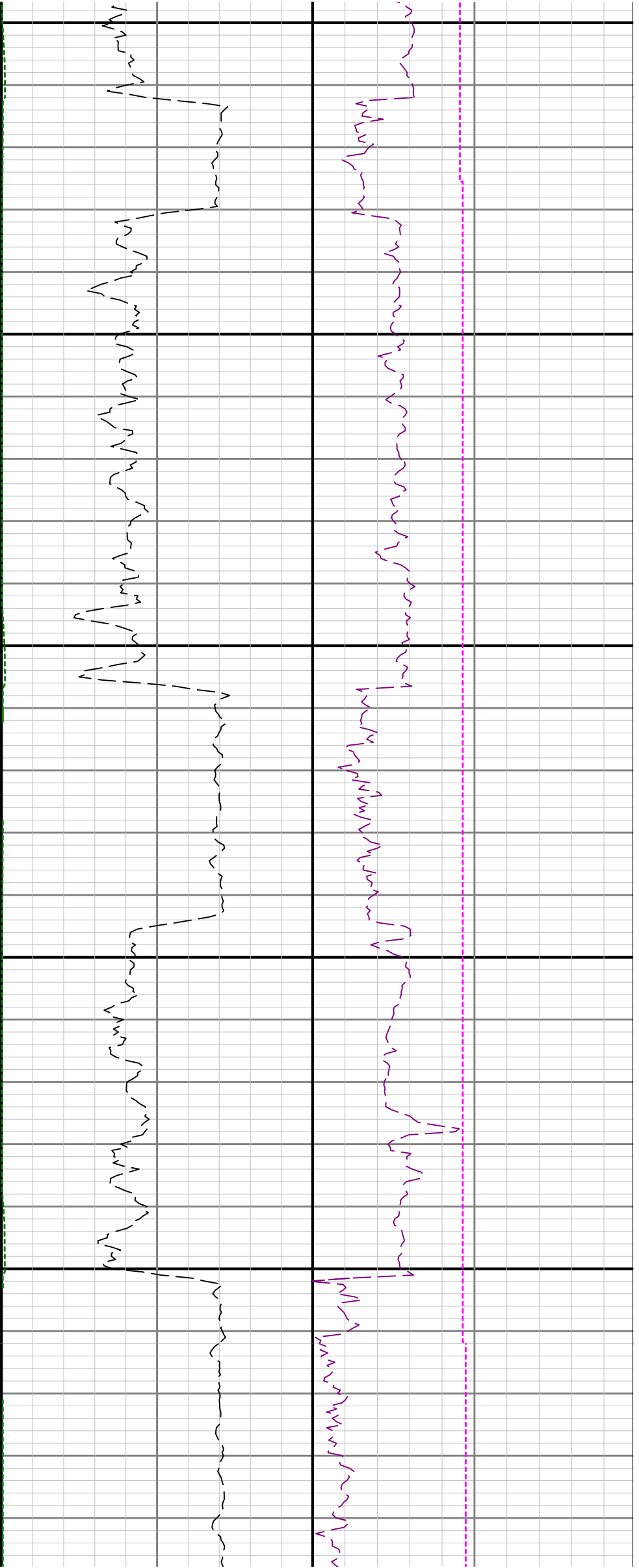


2300

2400

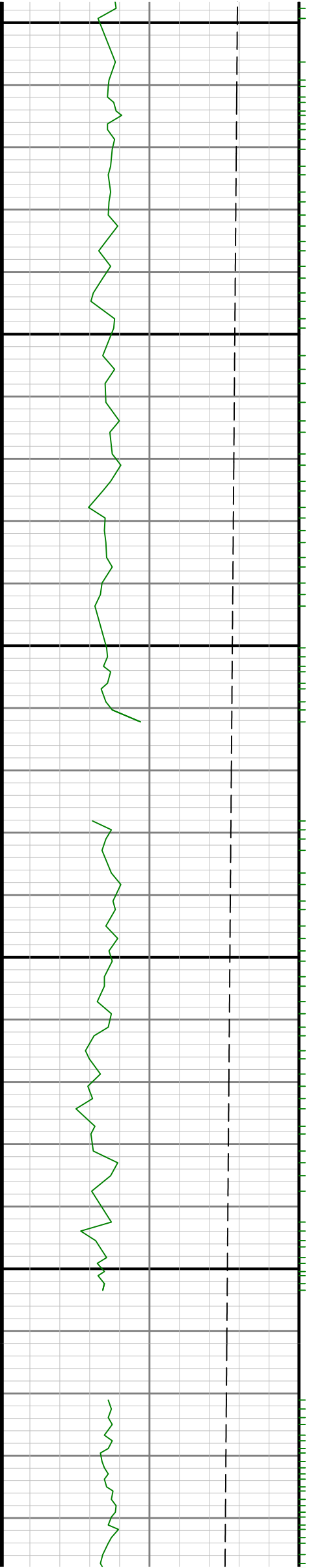


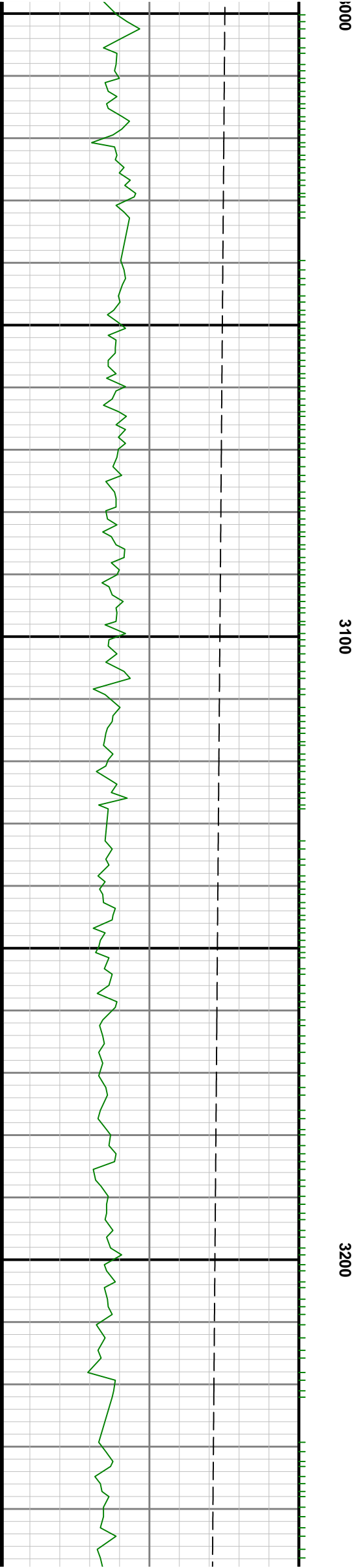
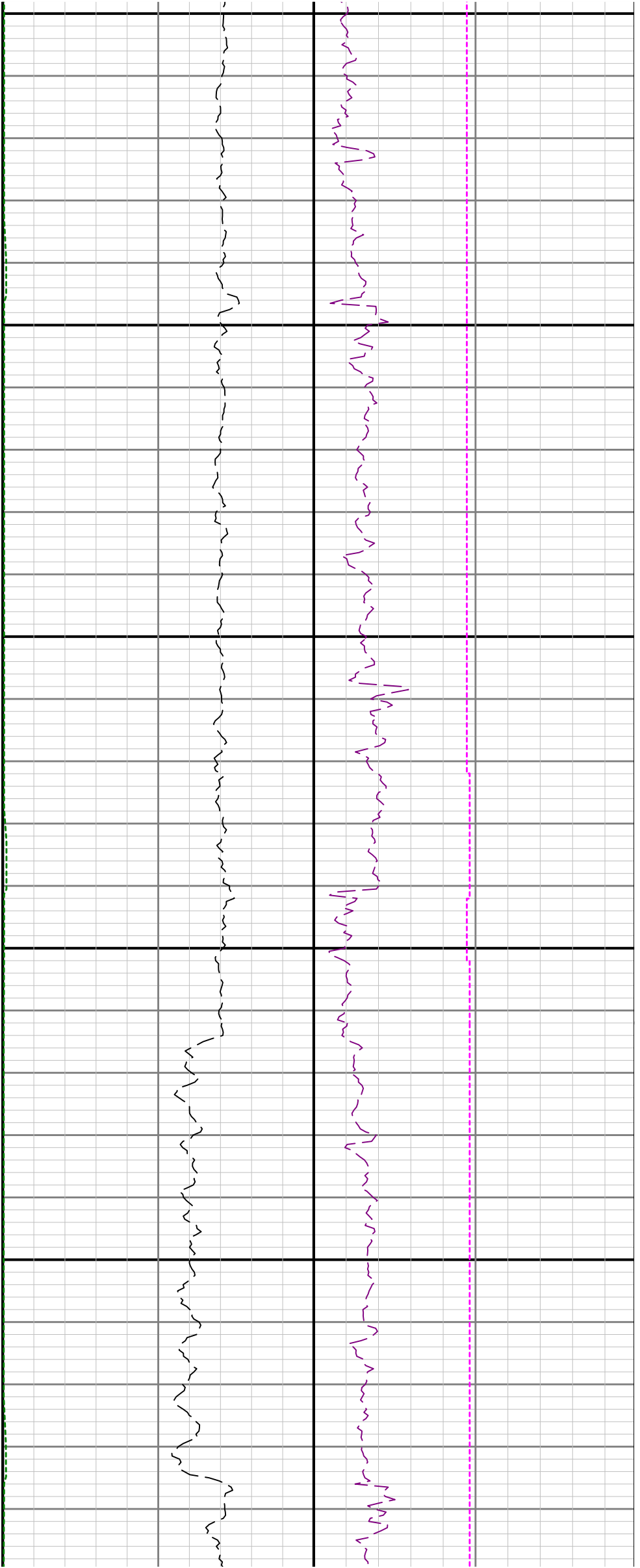


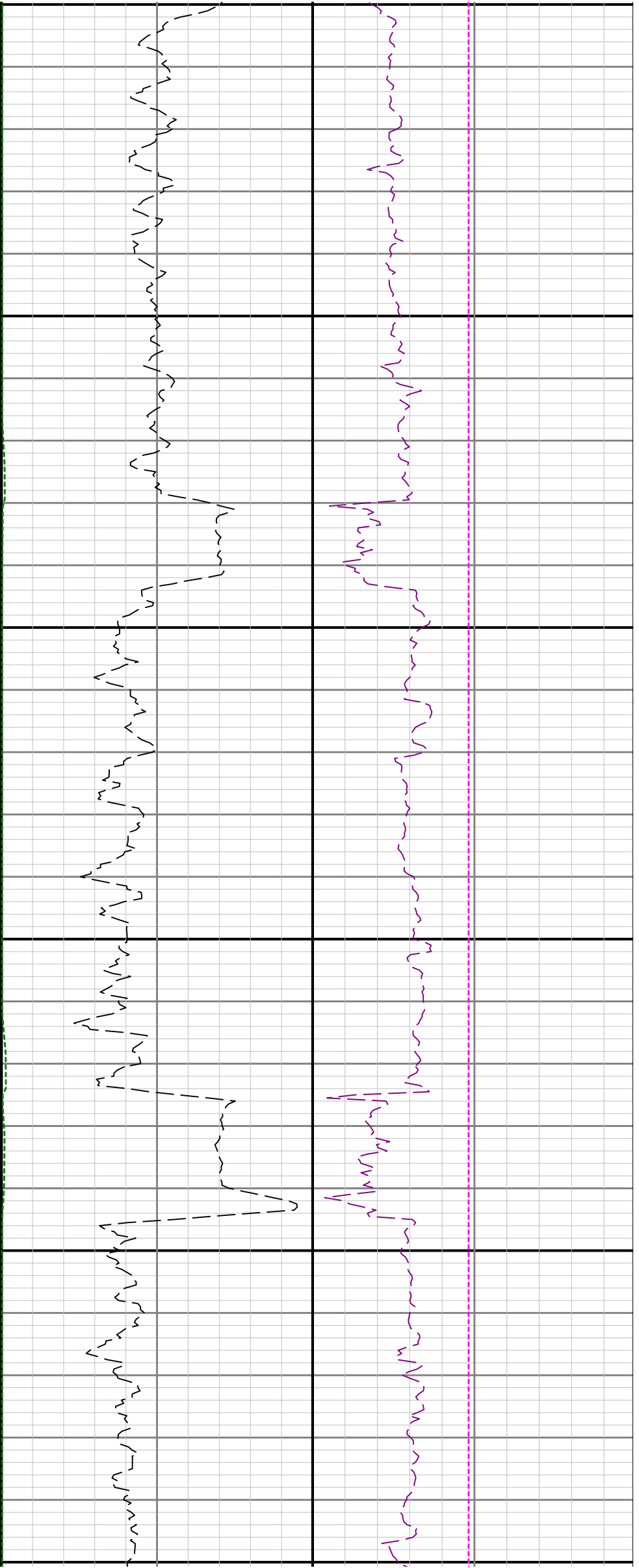


2800

2900



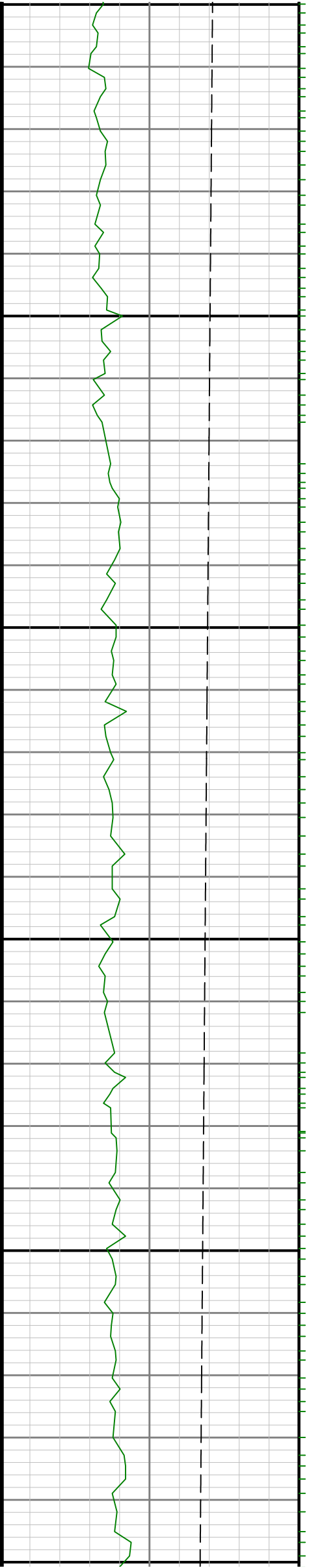


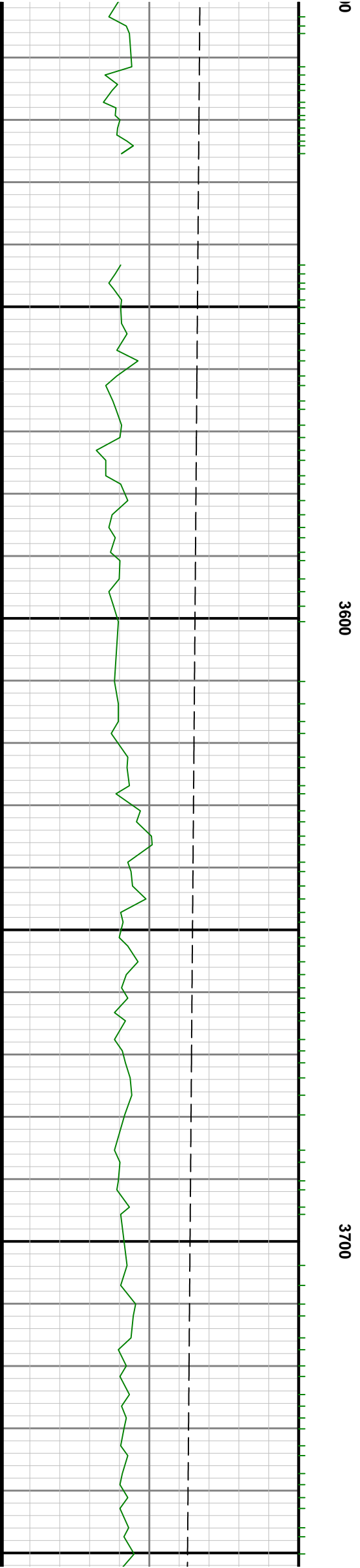
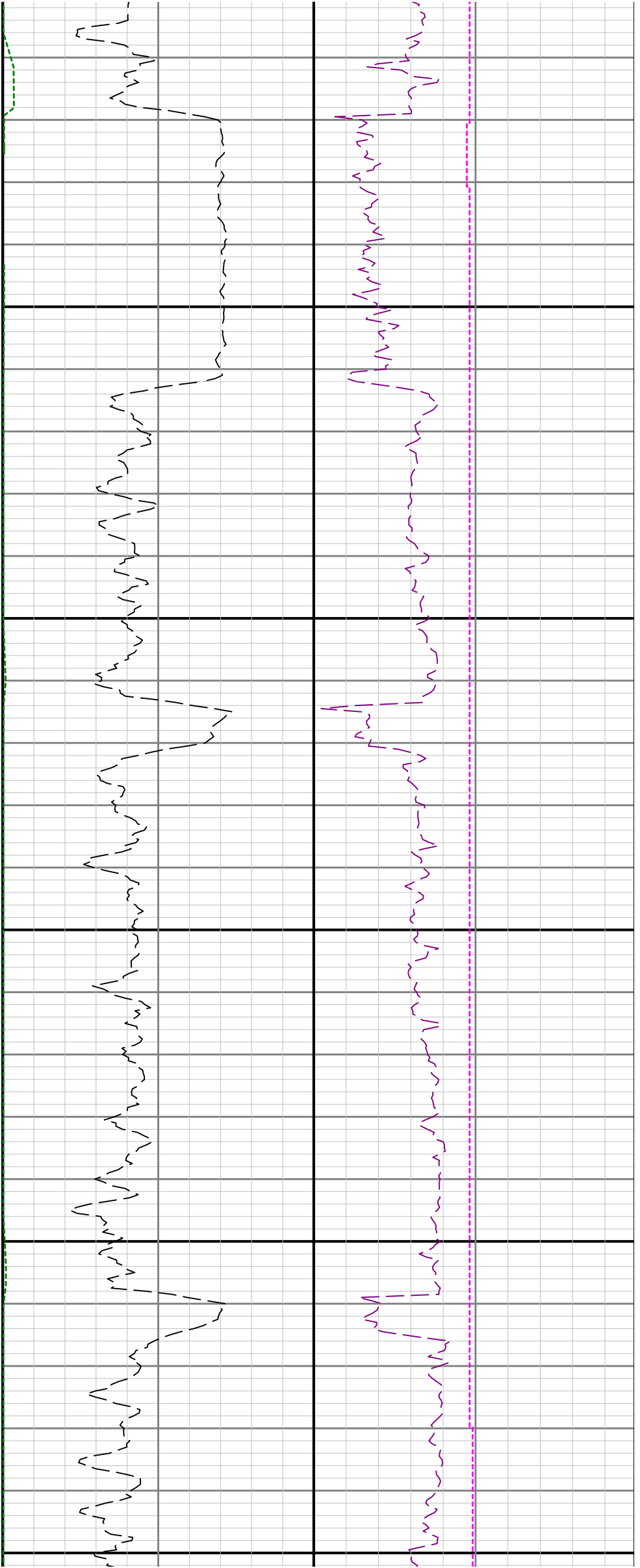


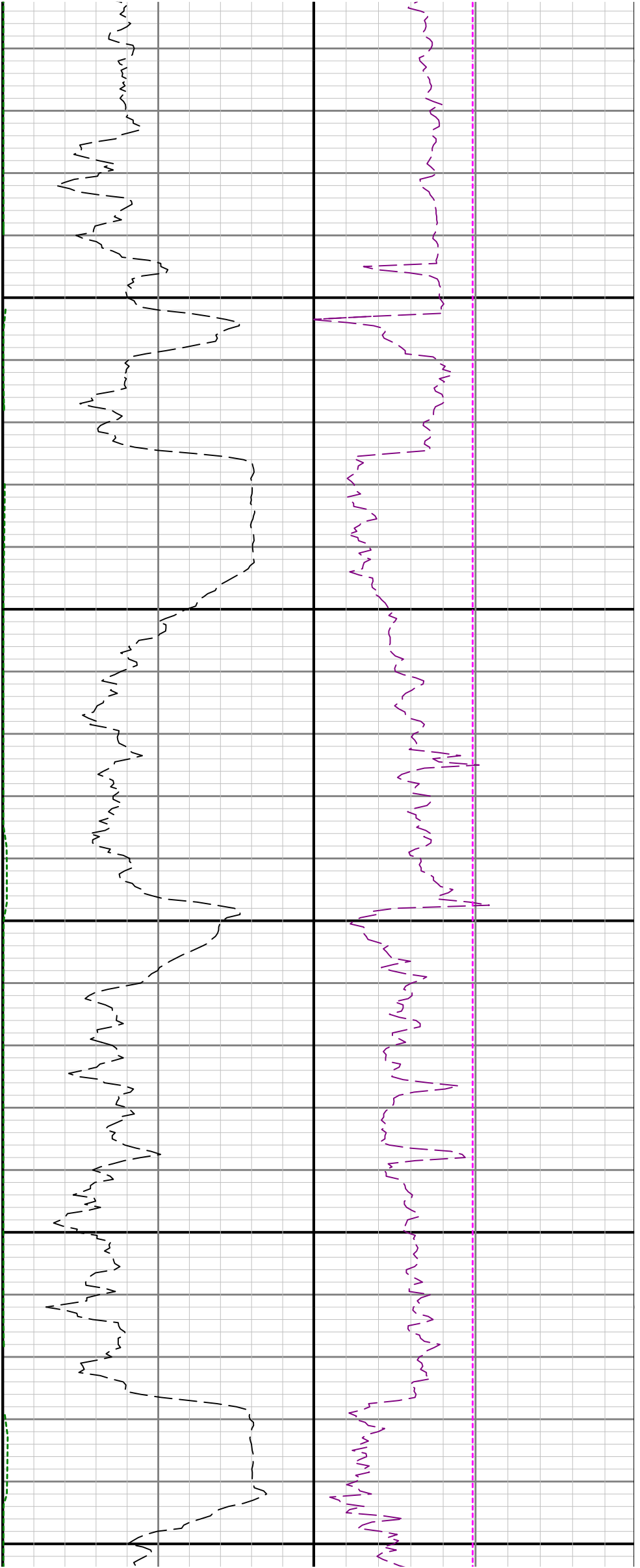
3300

3400

3500



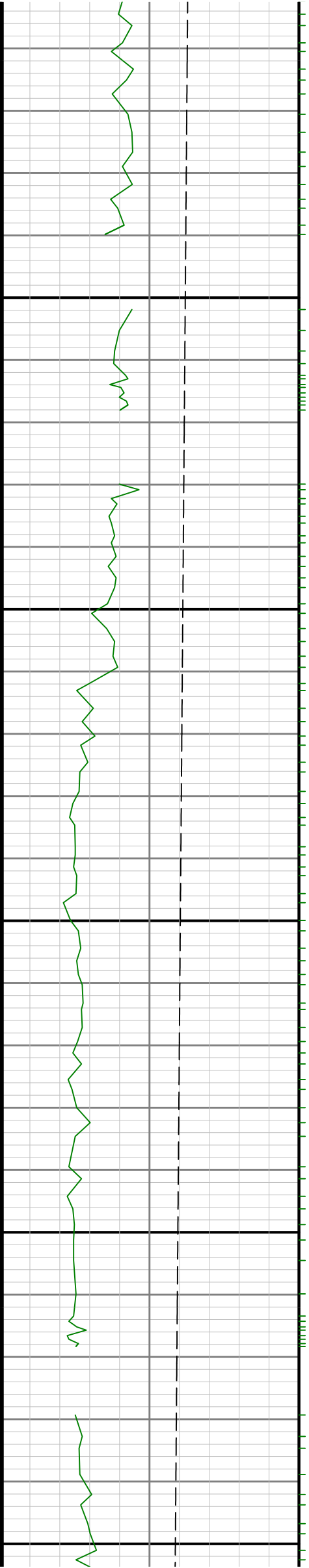


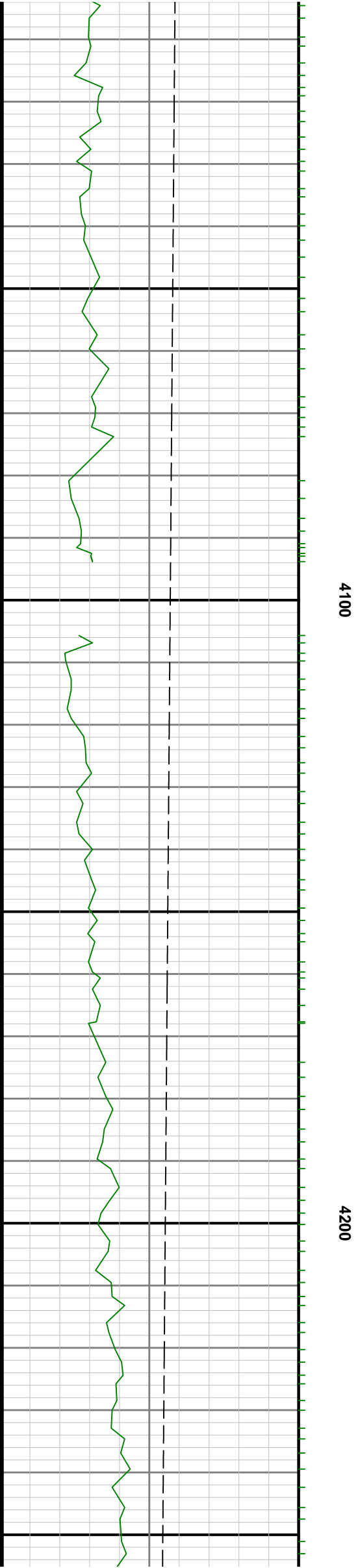
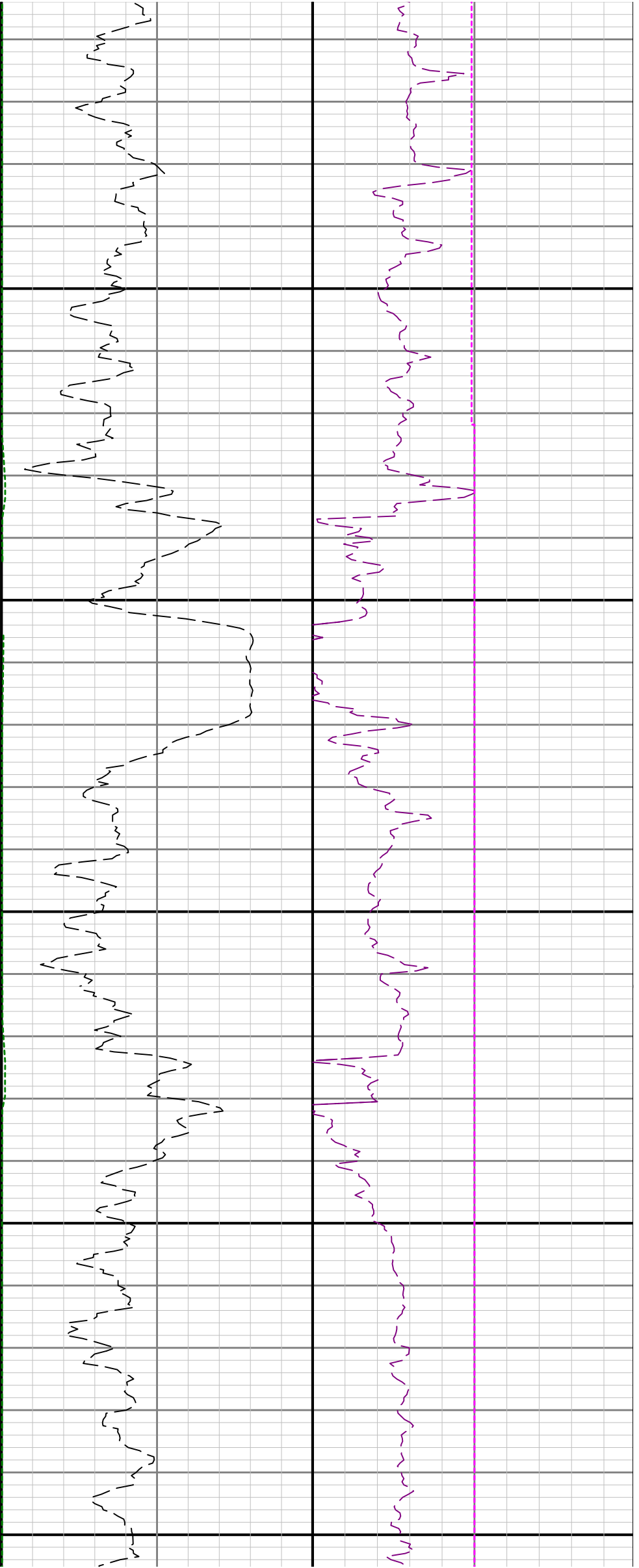


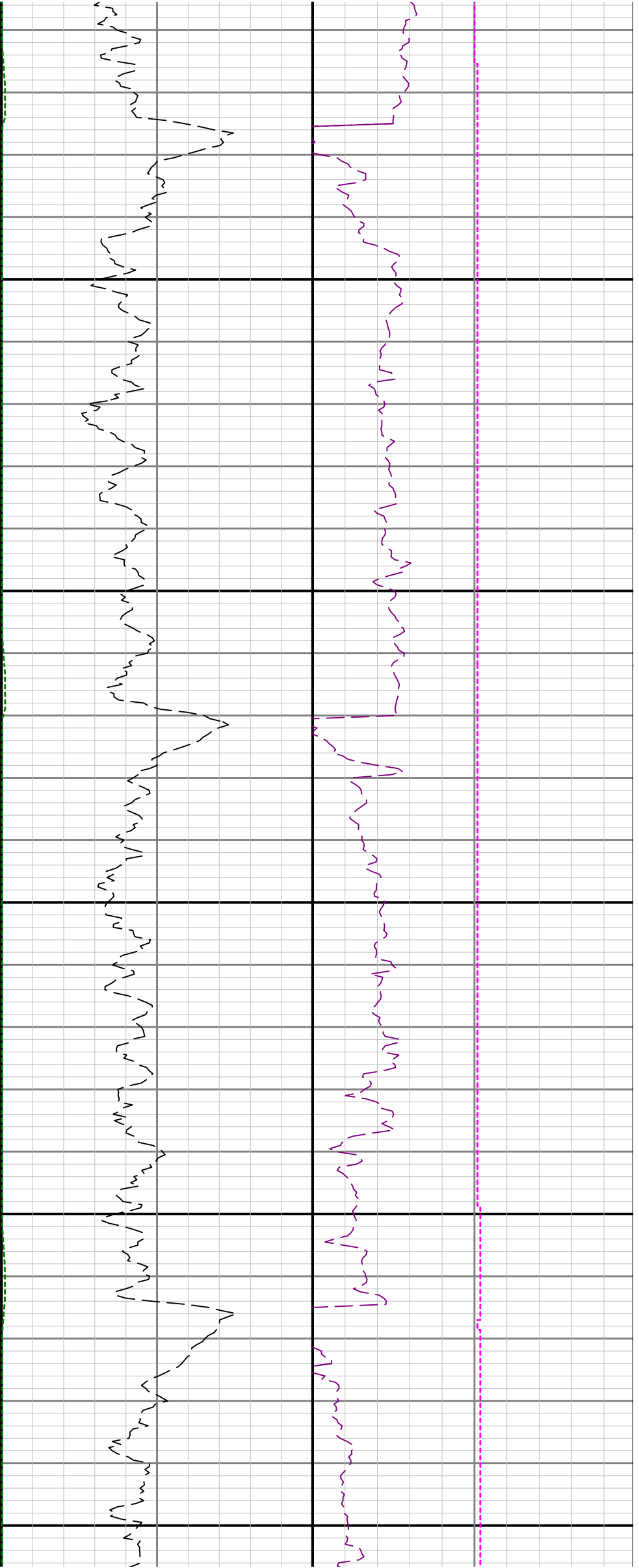
3800

3900

4000



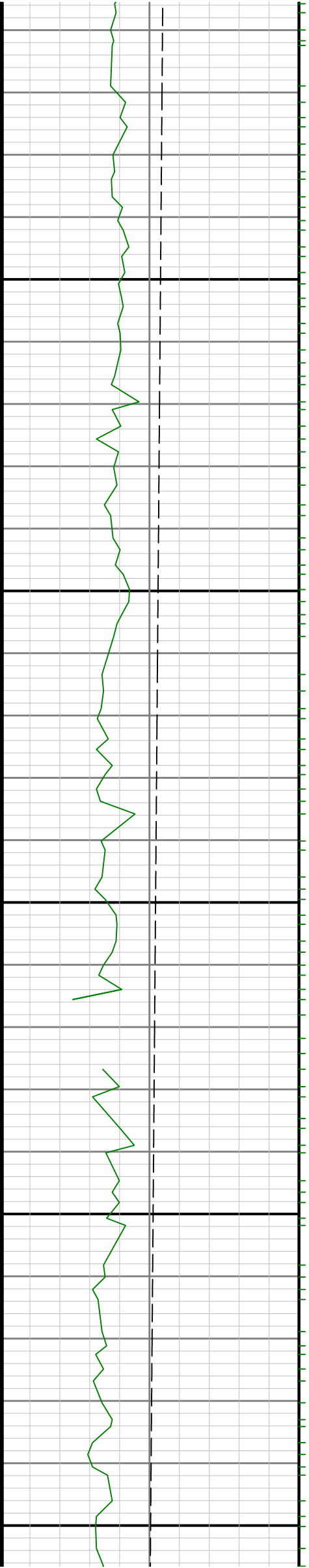


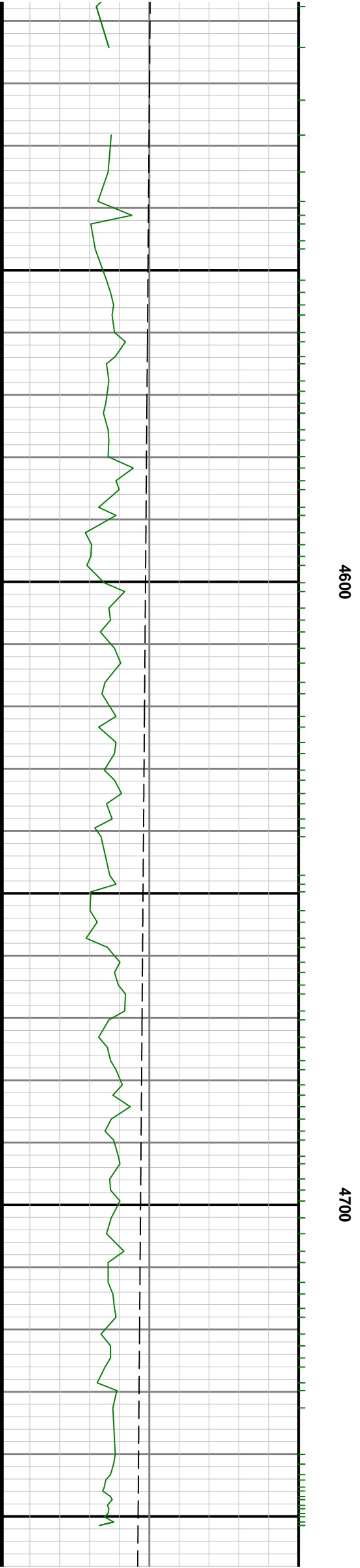
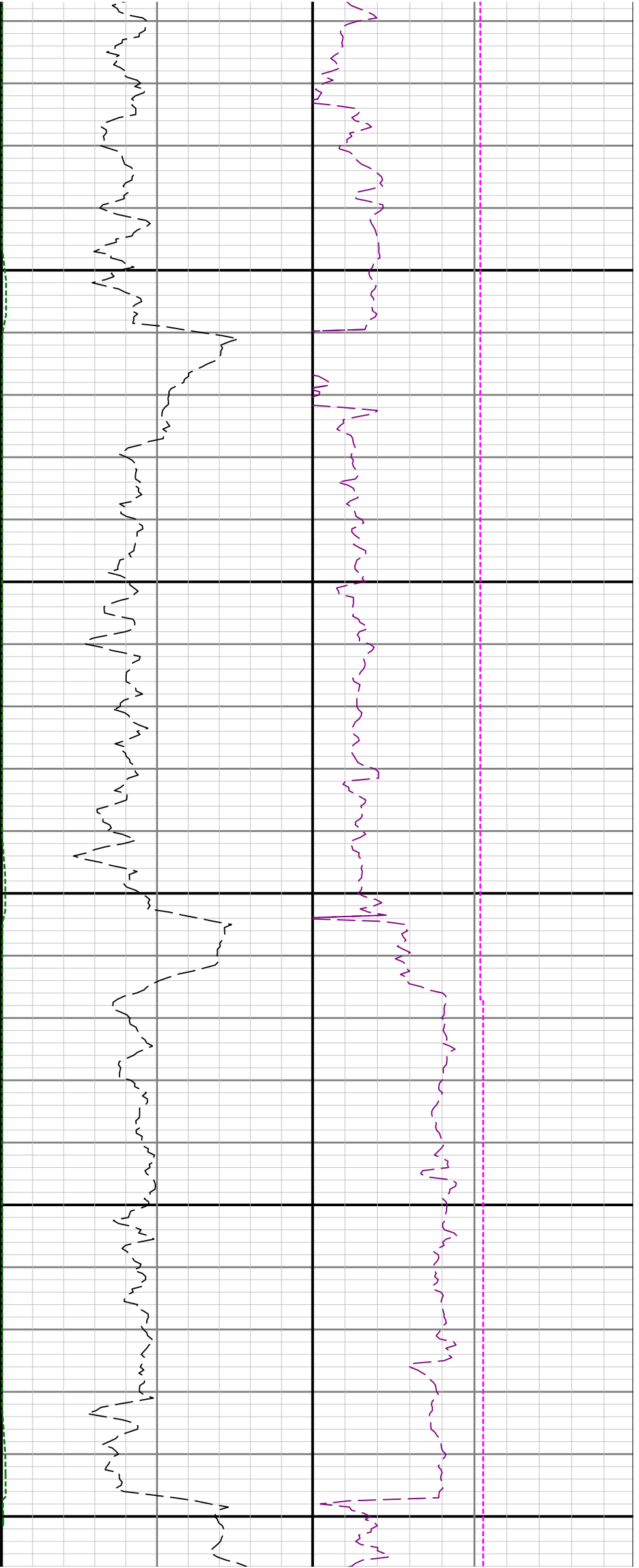


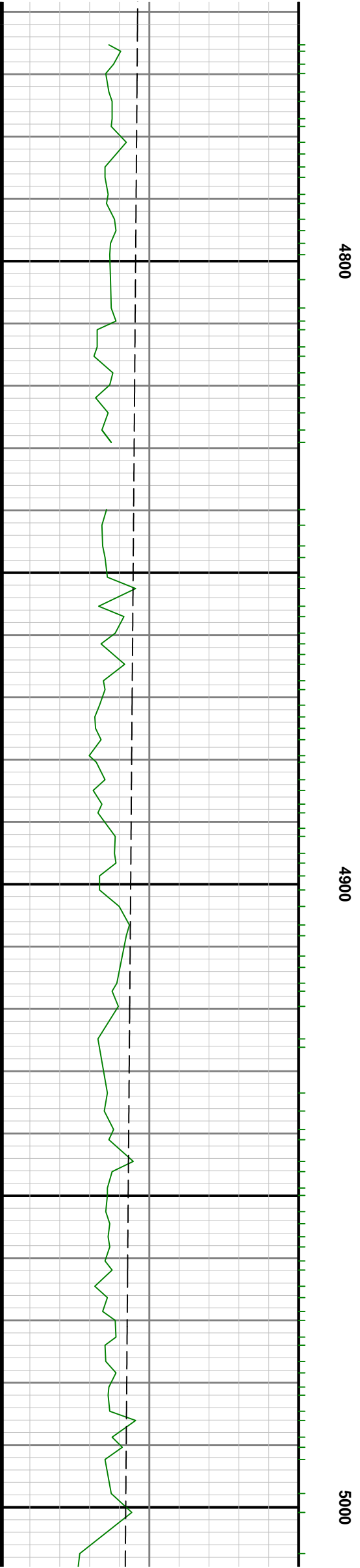
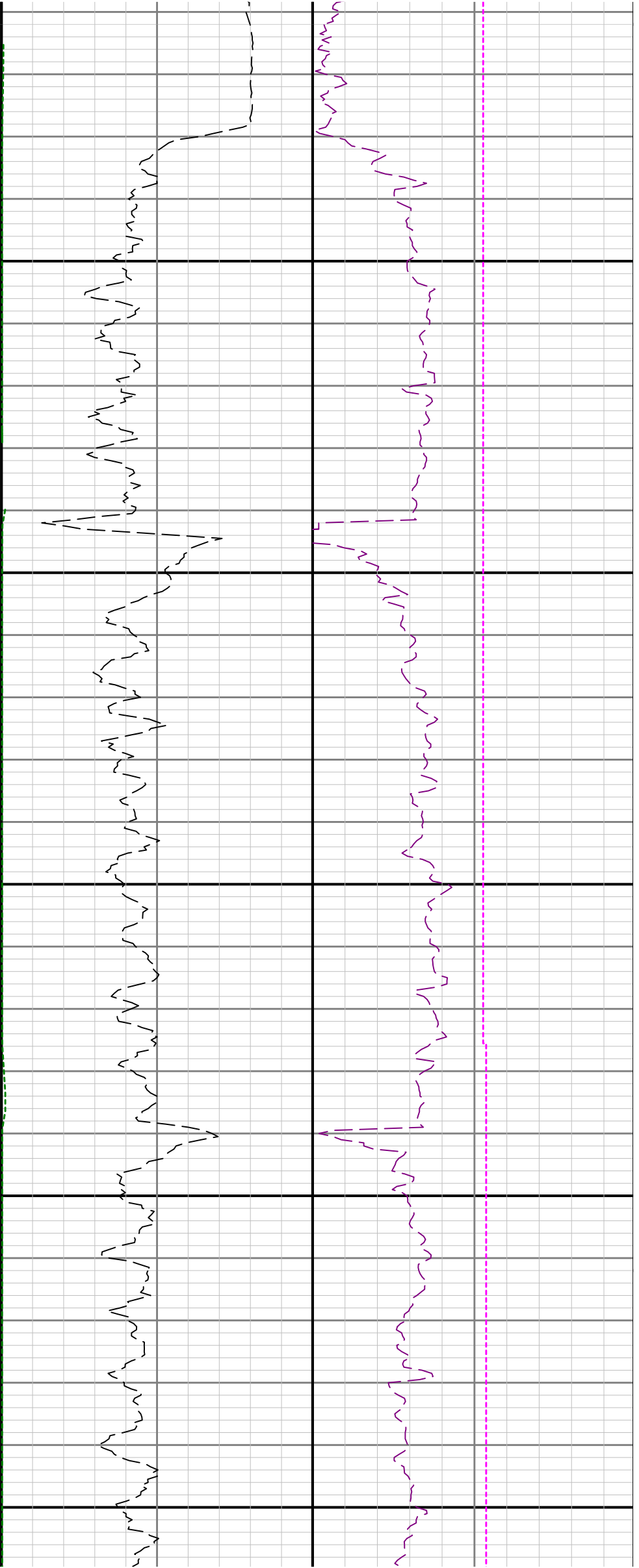
4300

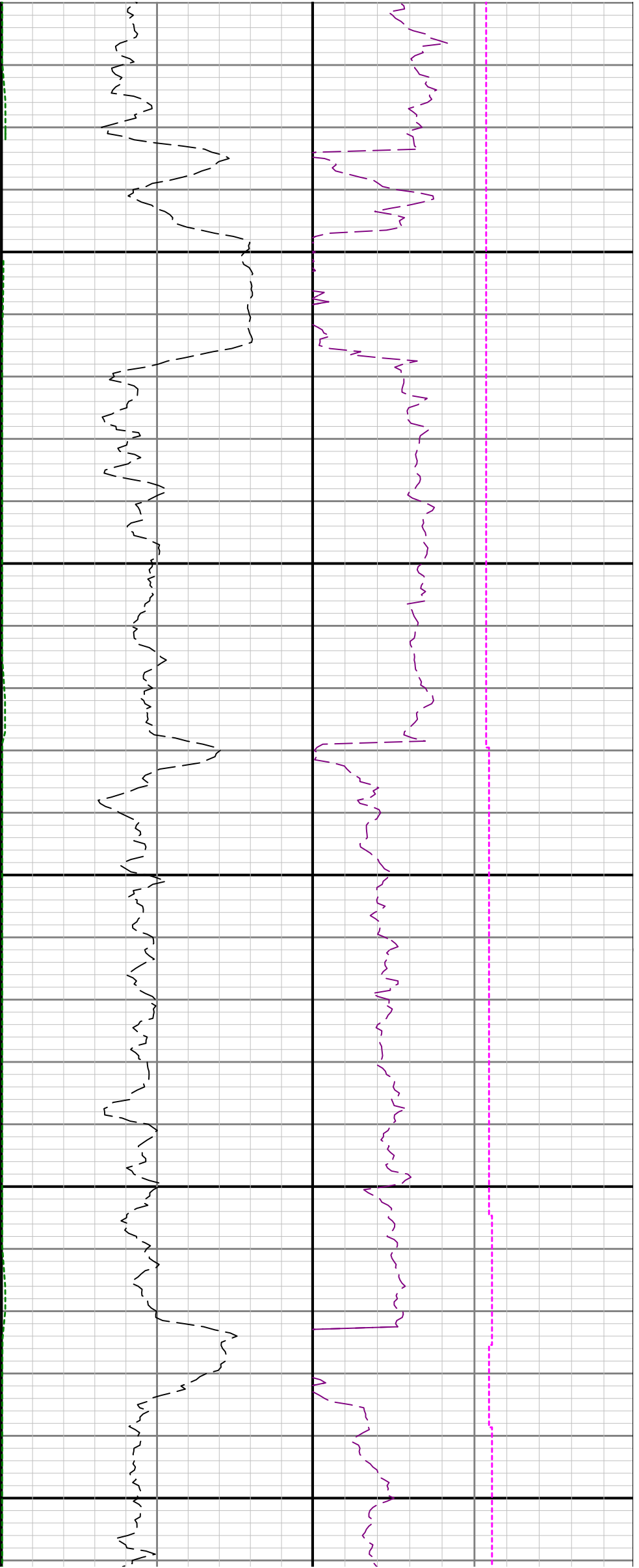
4400

4500



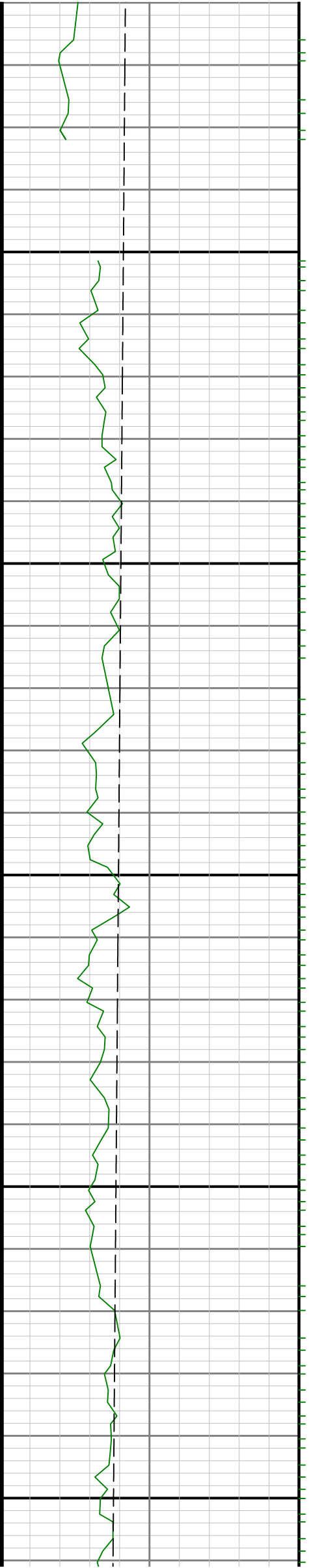


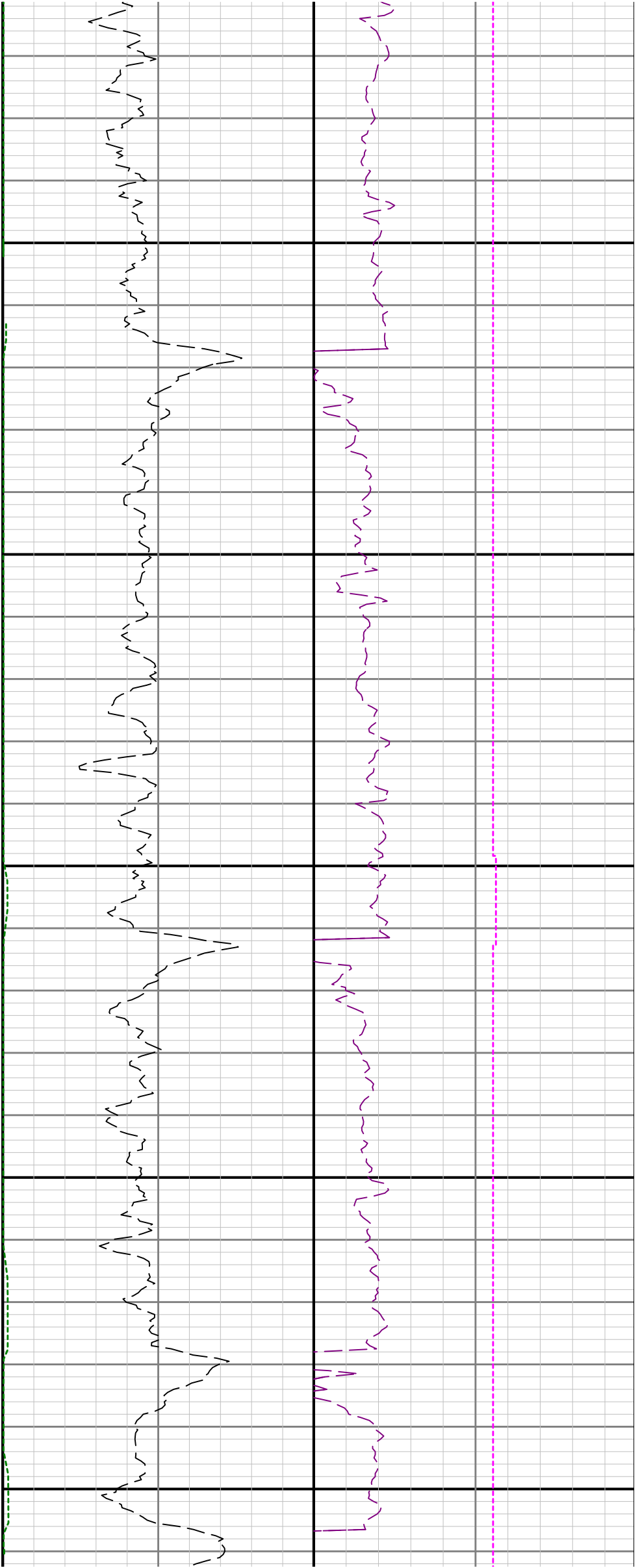




5100

5200

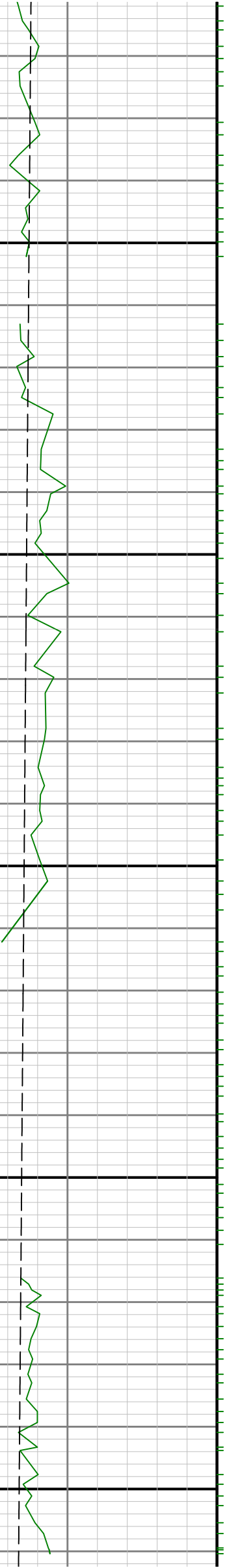
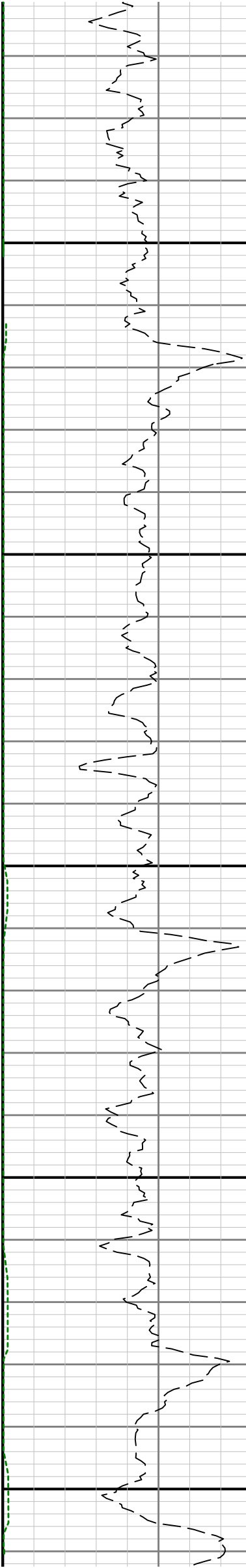


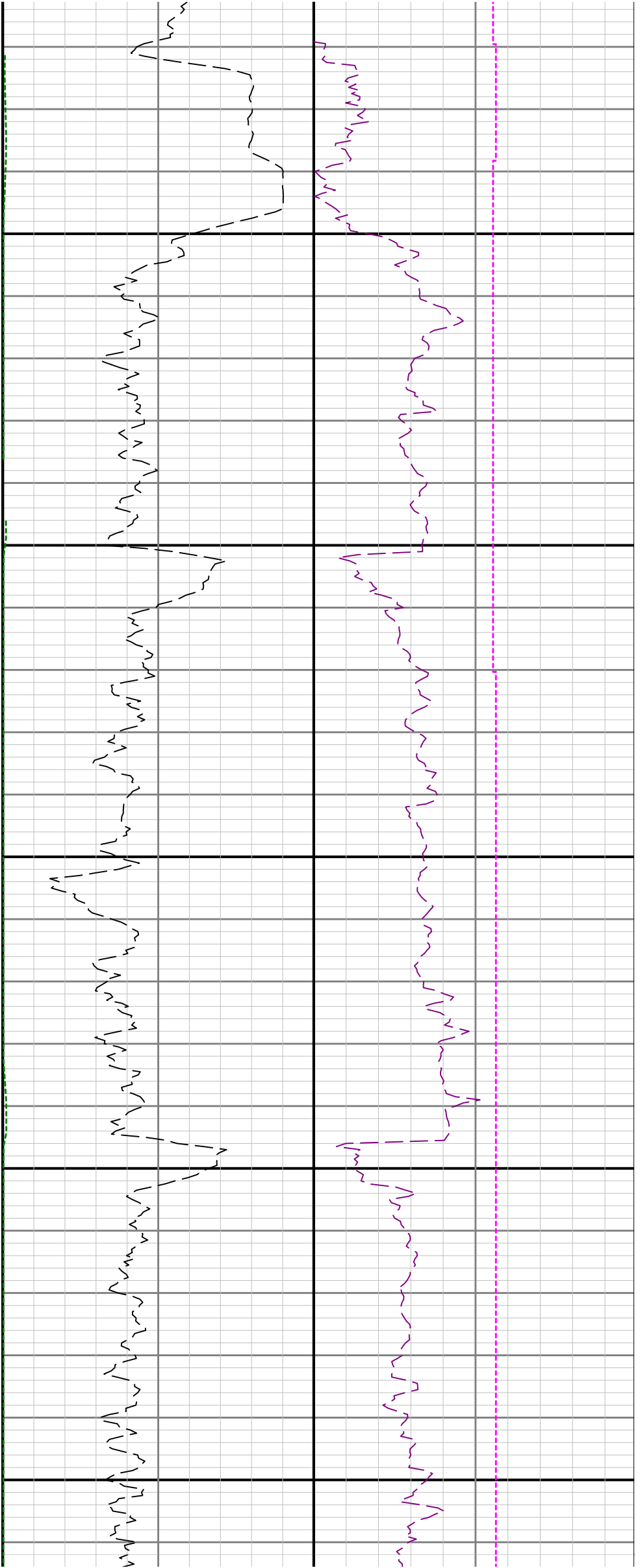


5300

5400

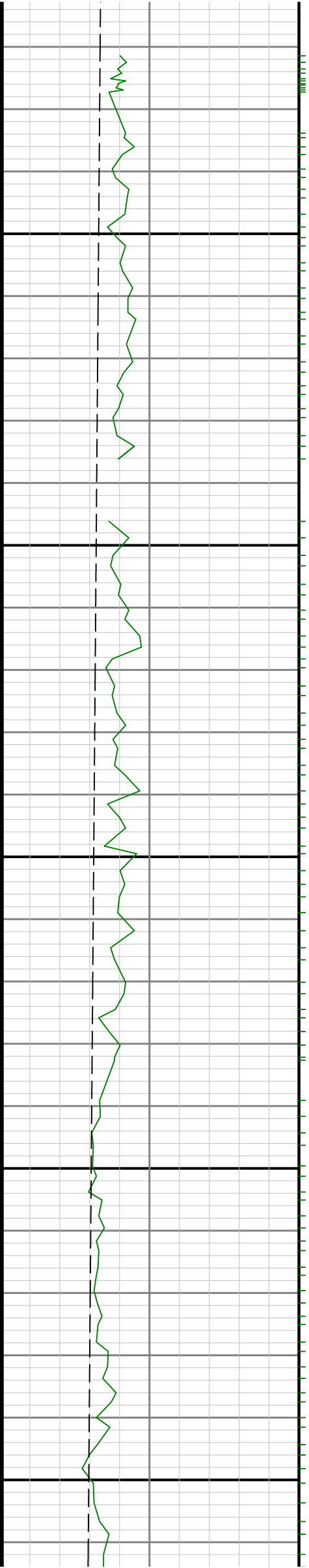
5500

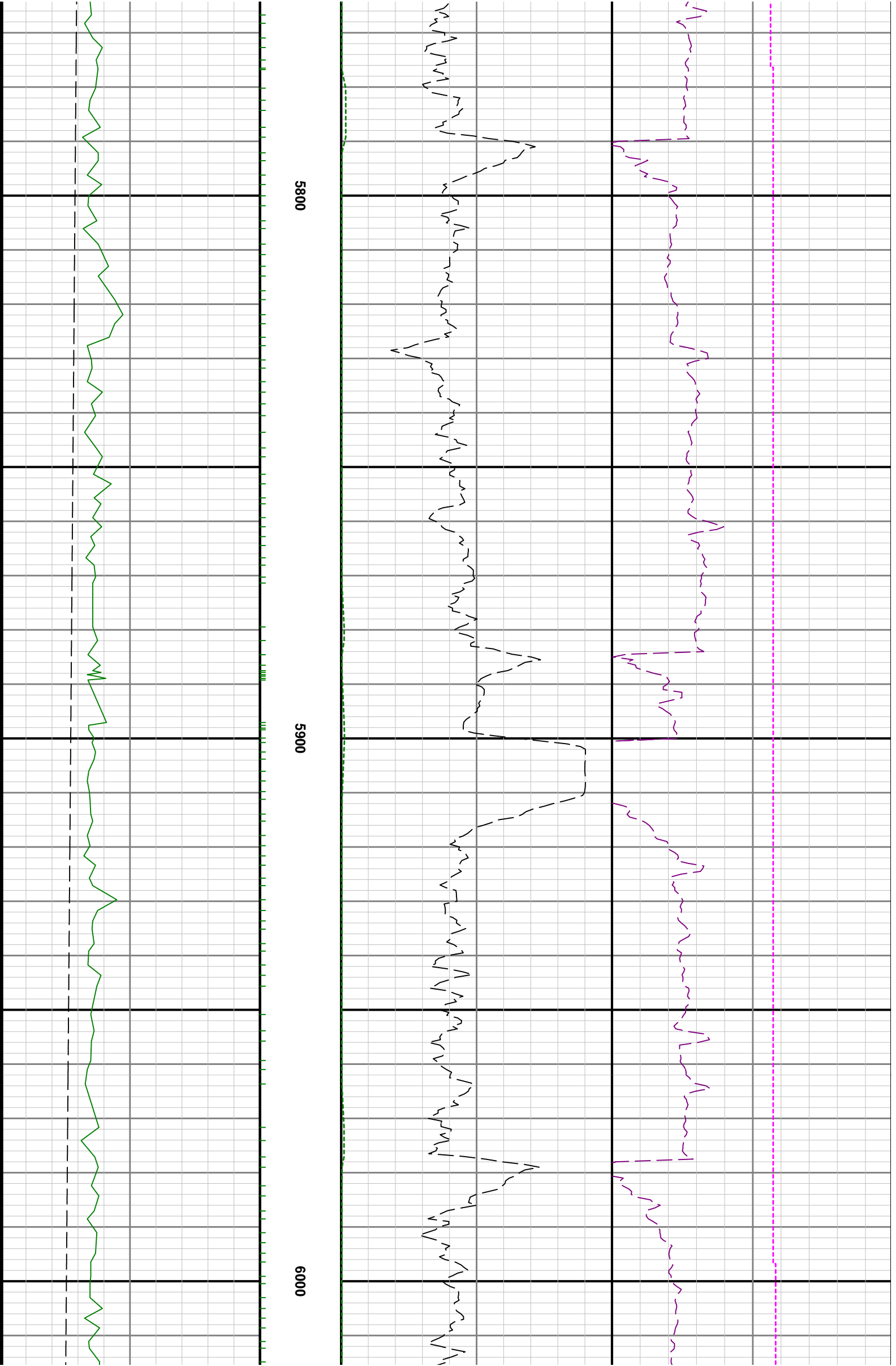


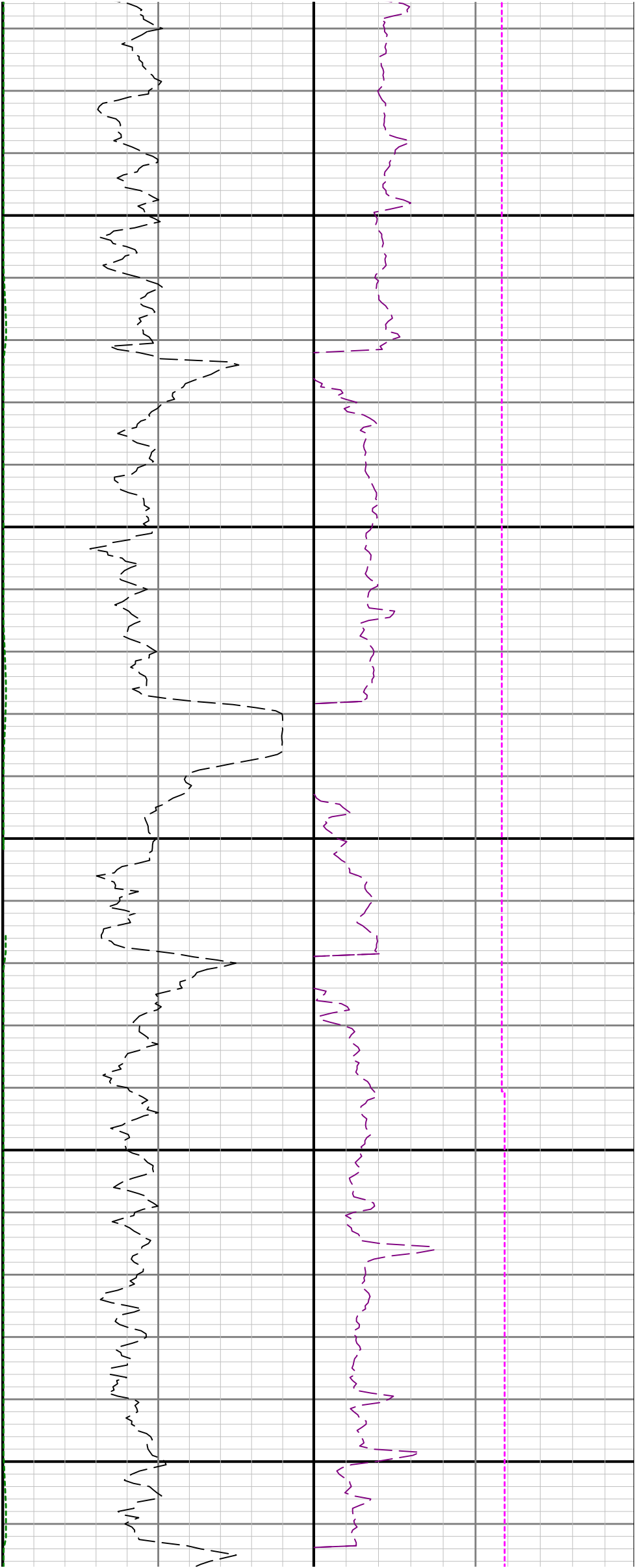


5600

5700

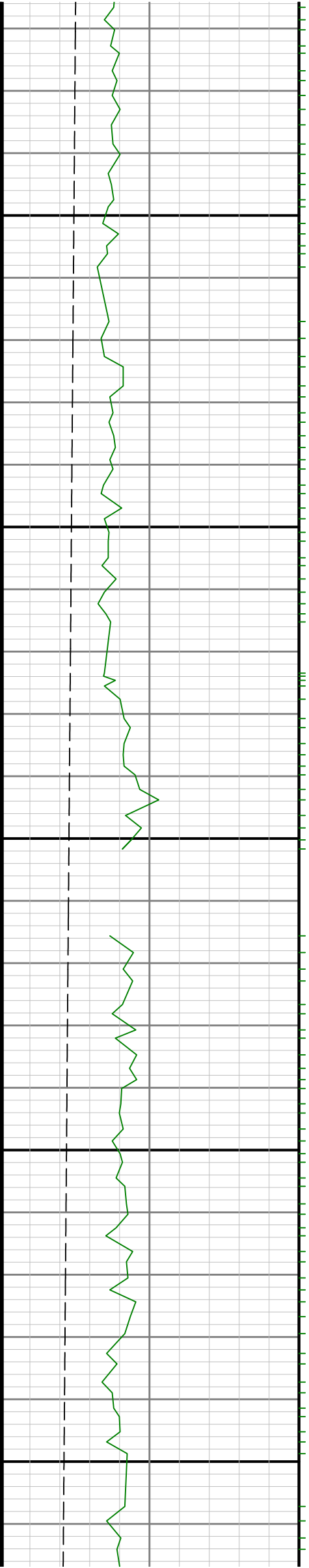


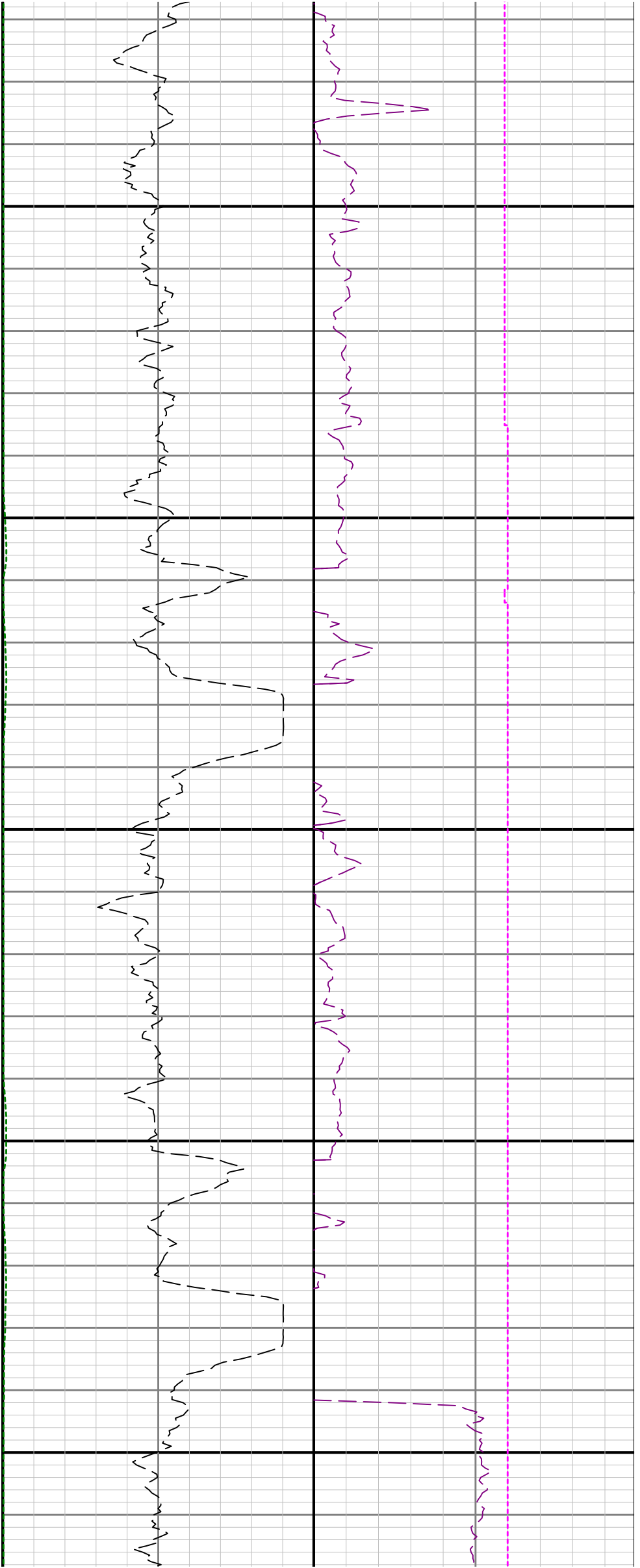




6100

6200

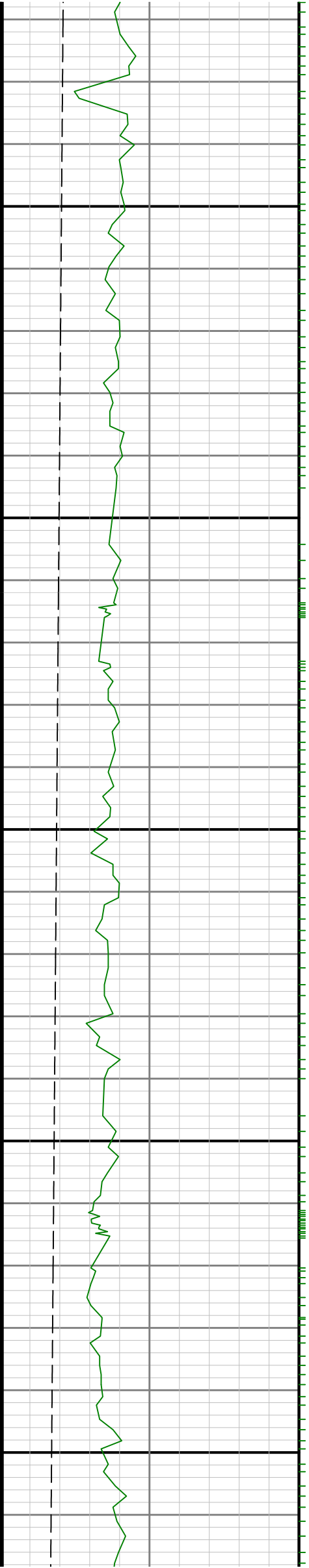




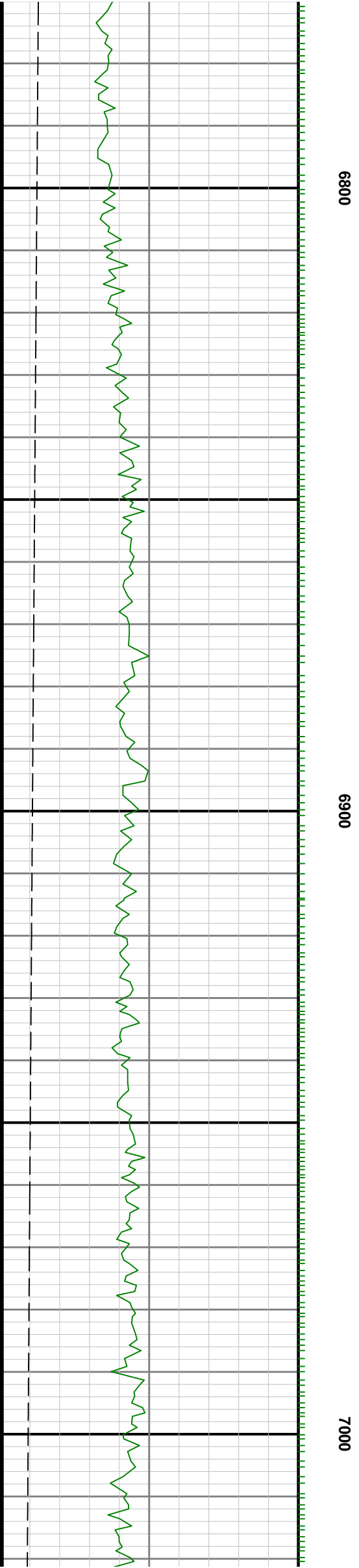
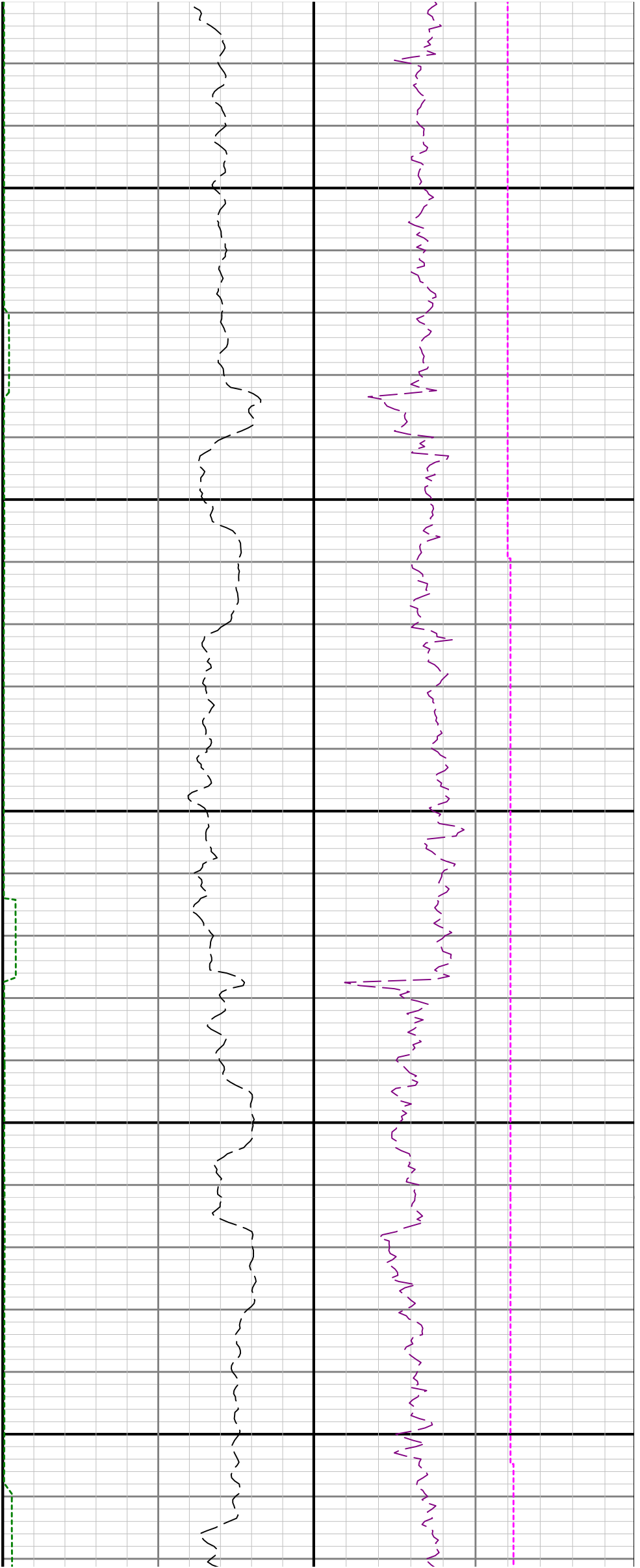
6300

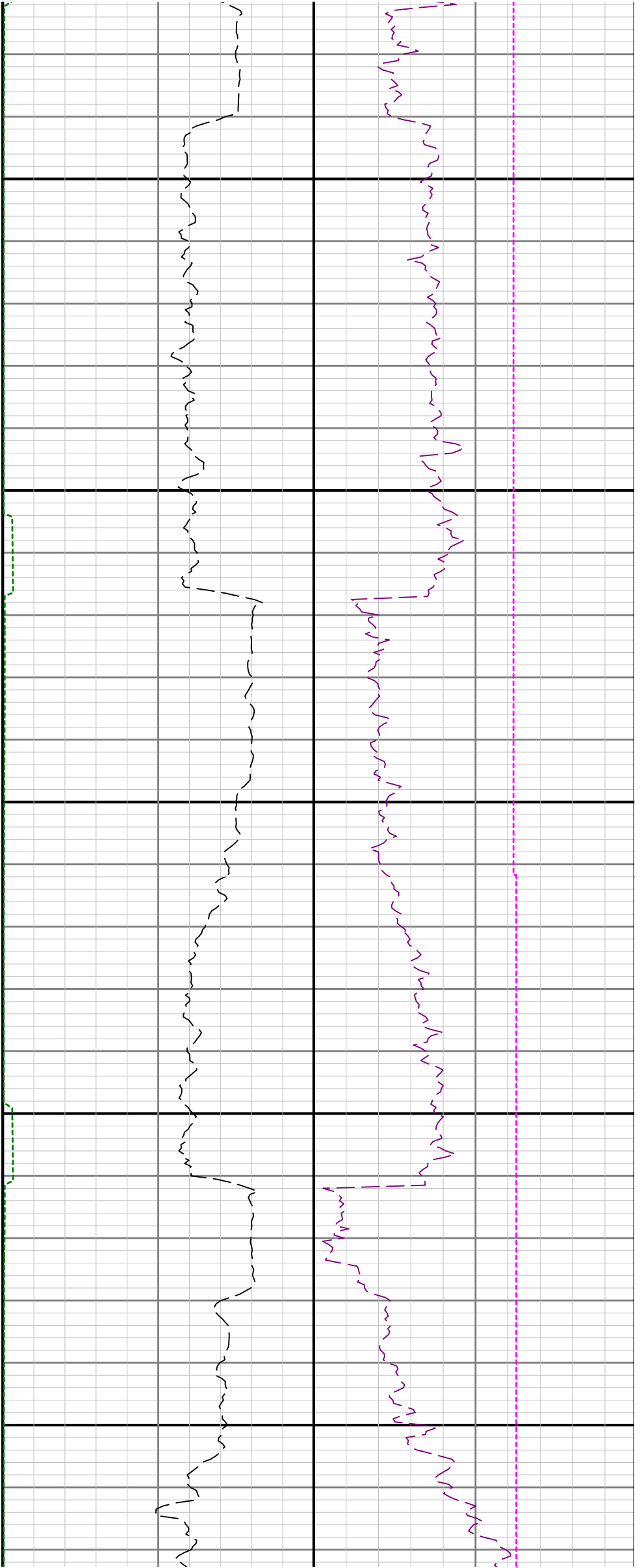
6400

6500



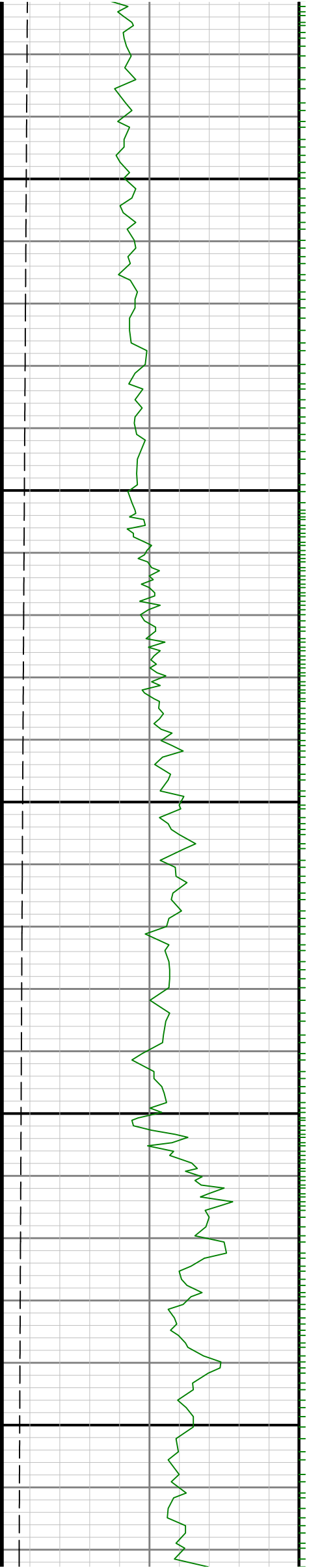


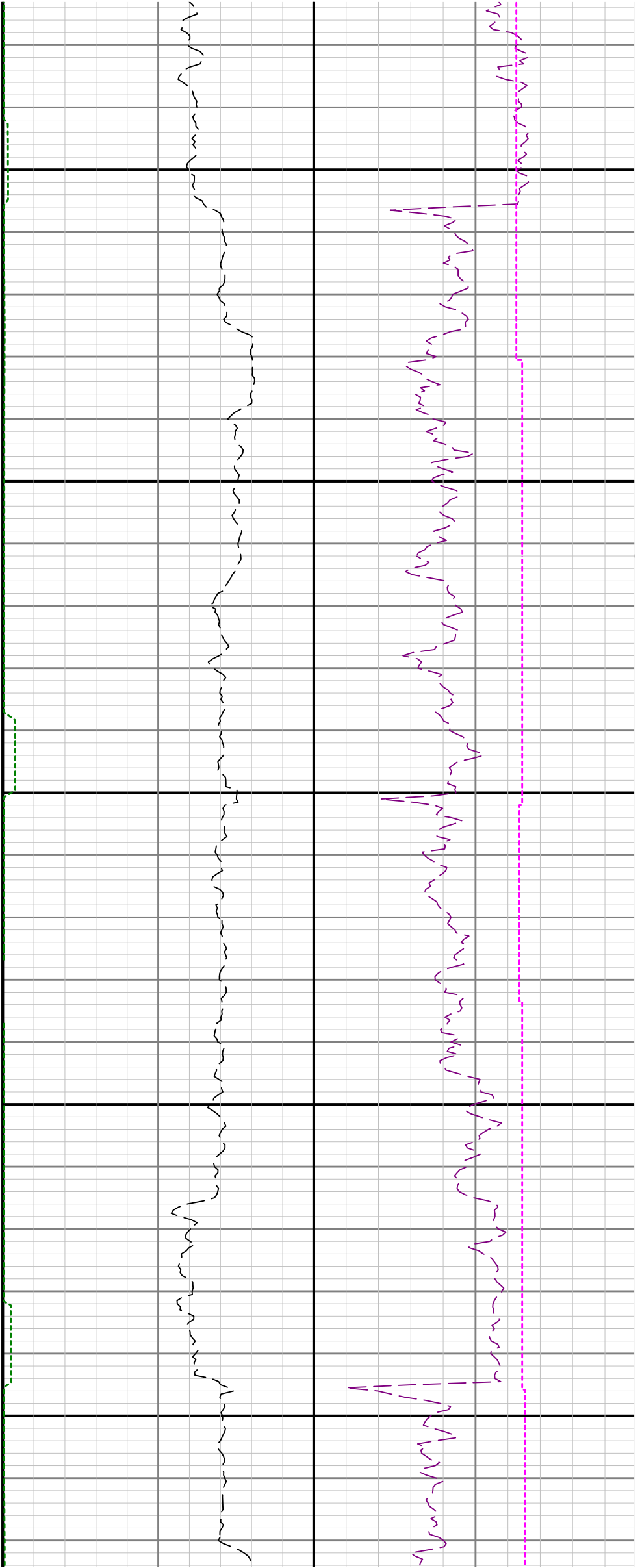




7100

7200

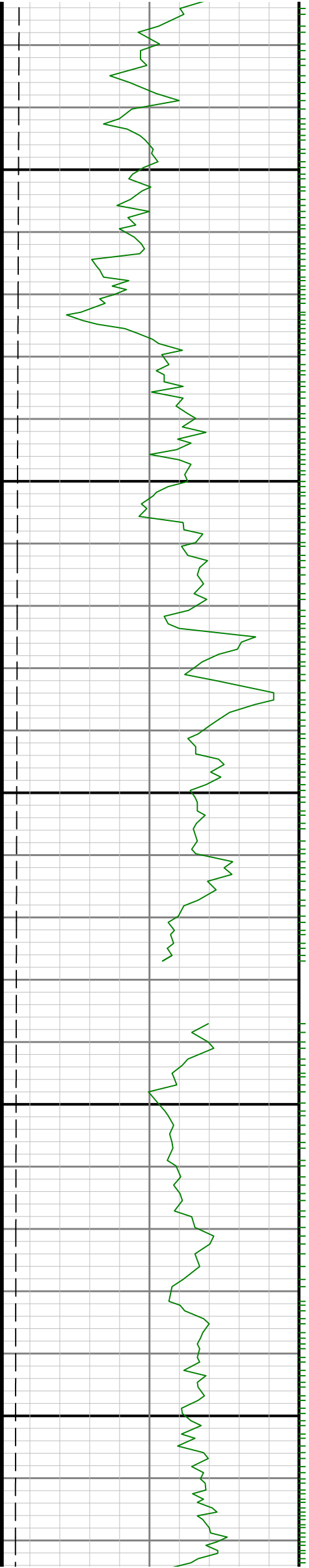


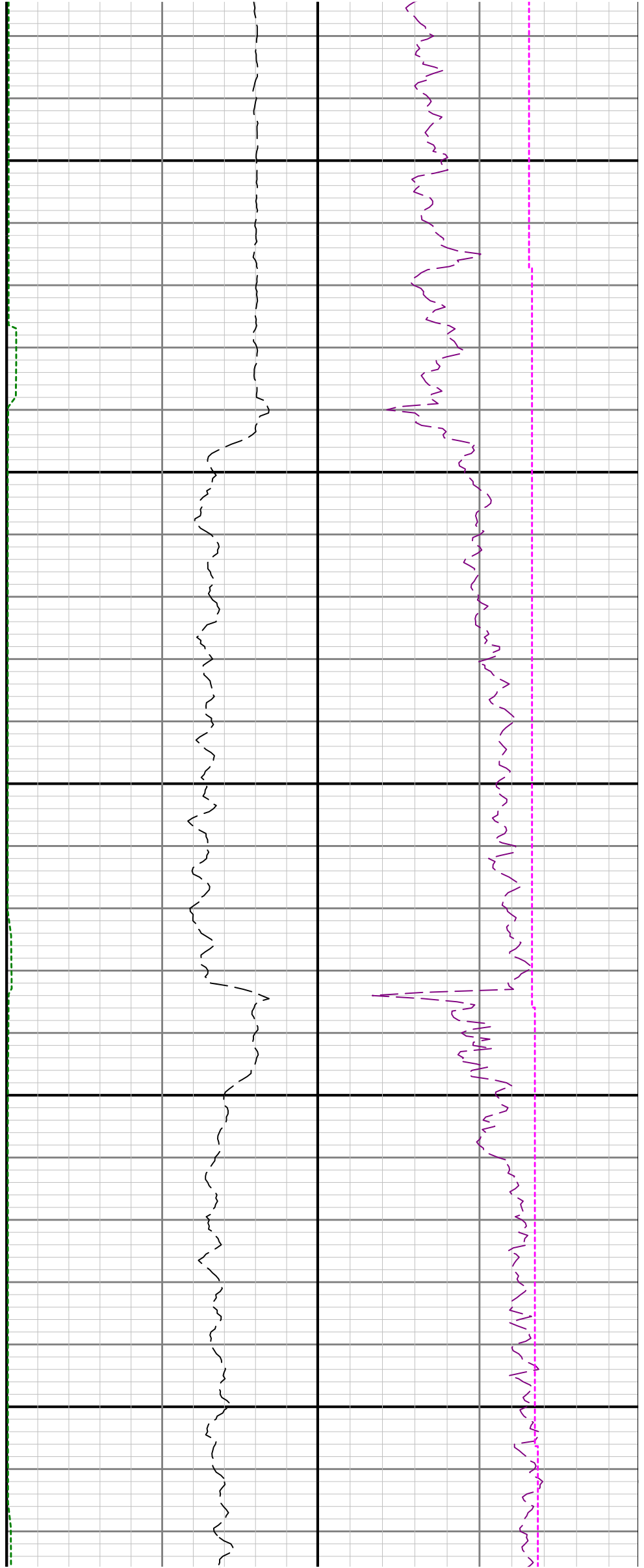


7300

7400

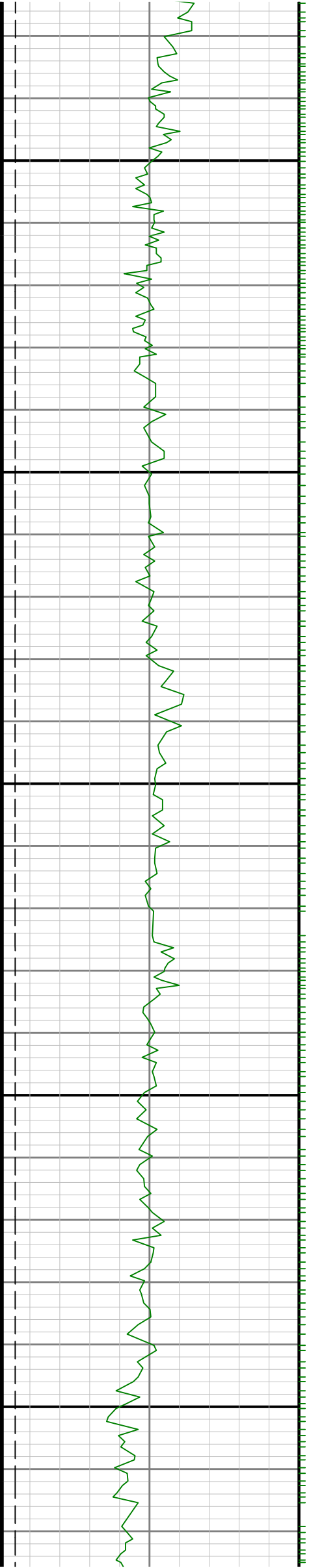
7500

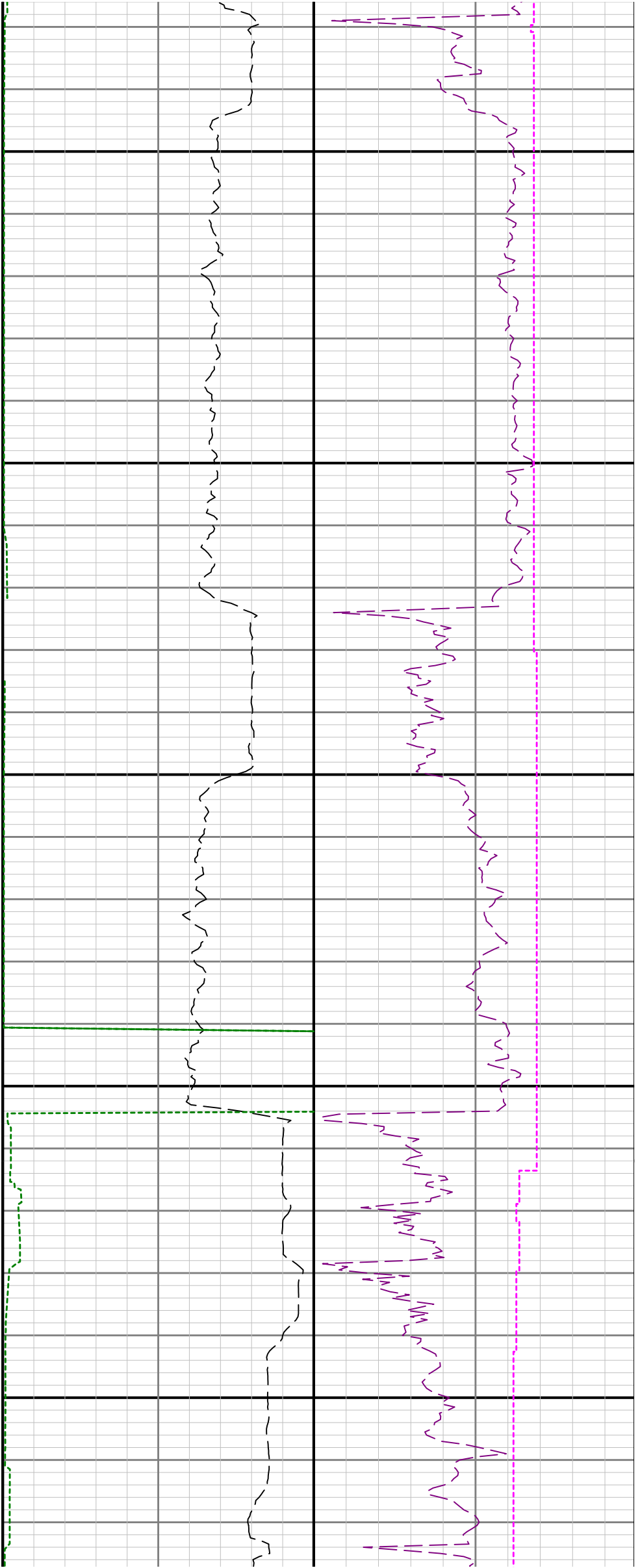




7600

7700

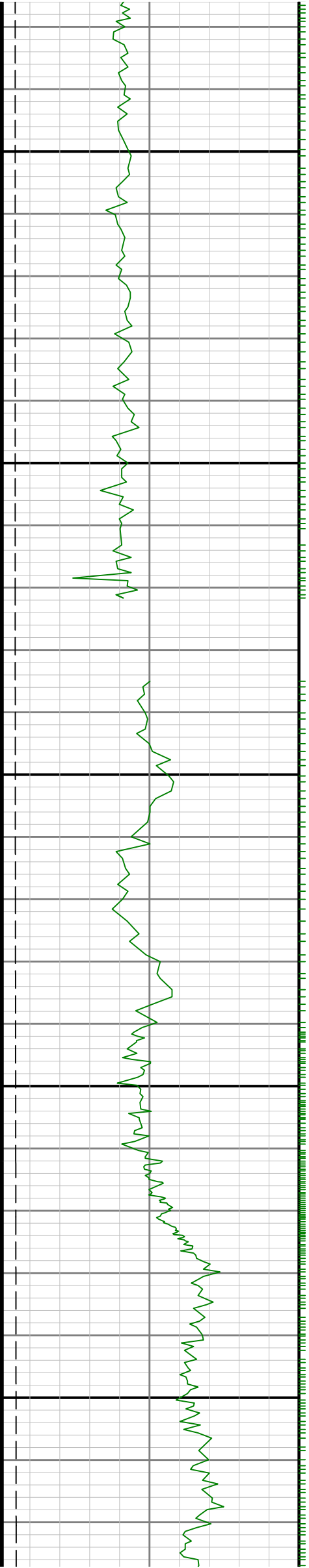


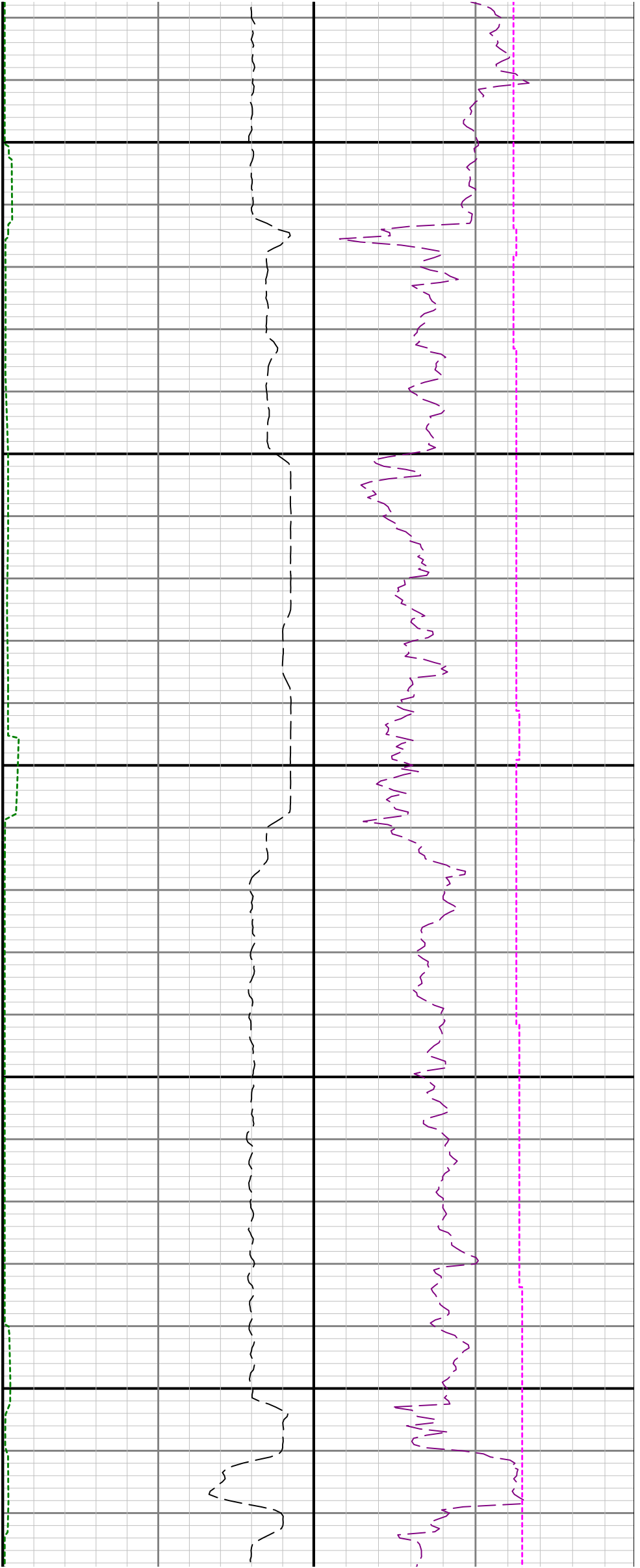


7800

7900

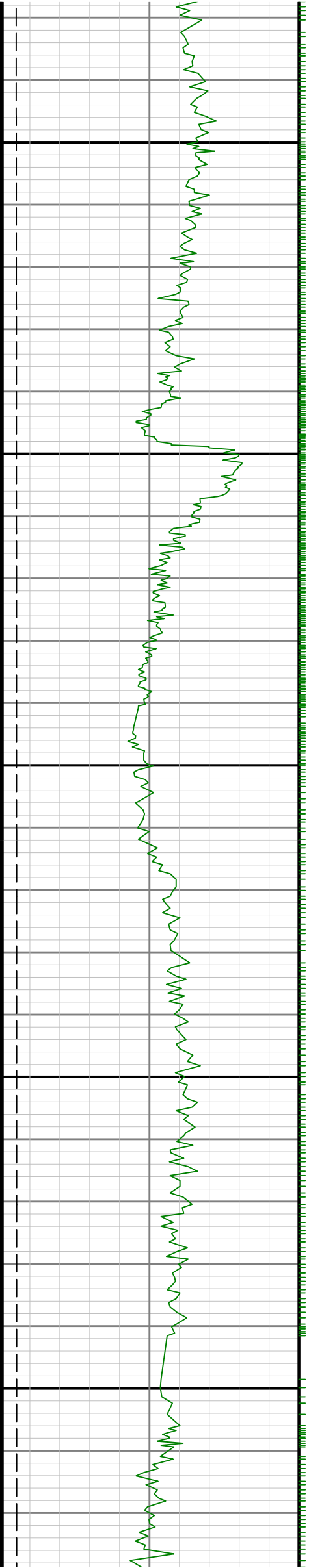
8000

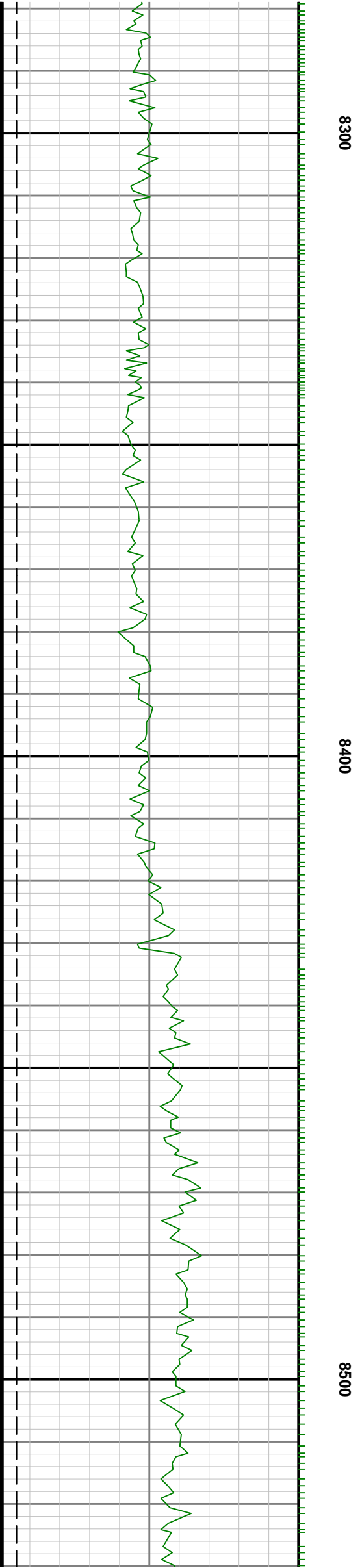
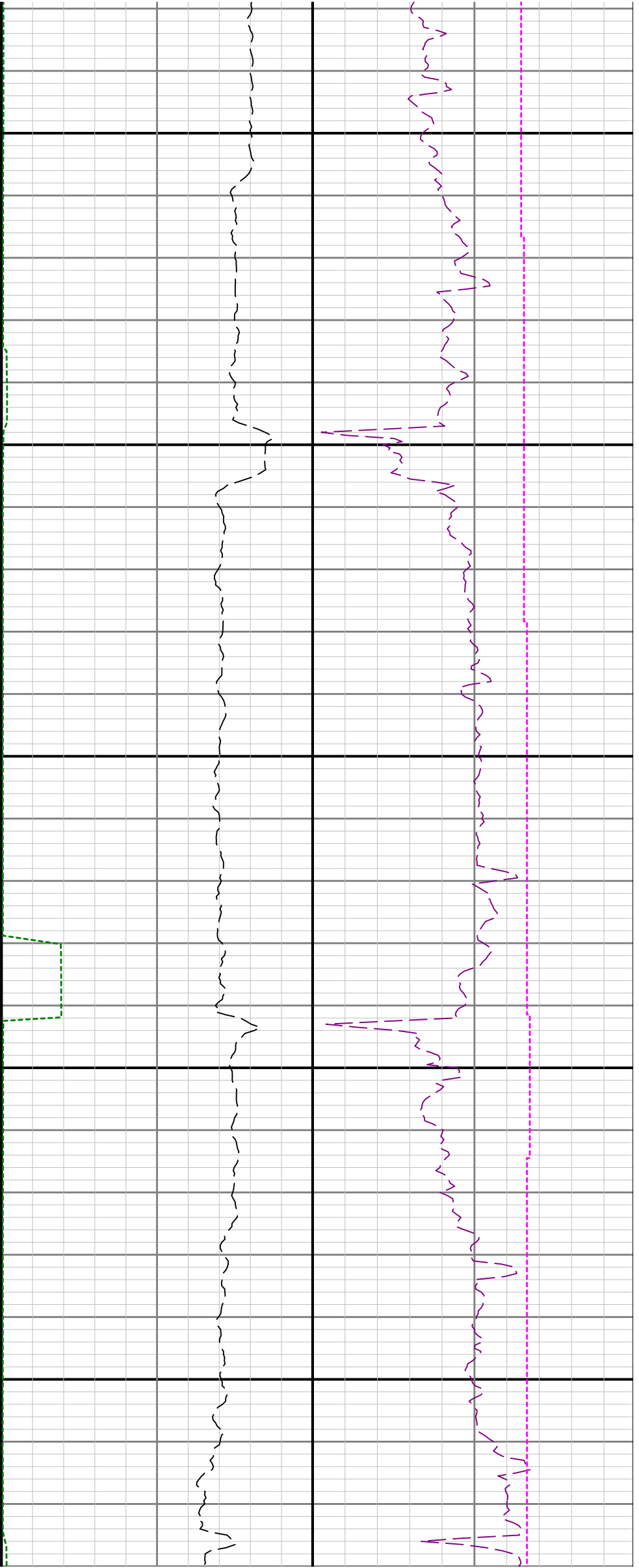


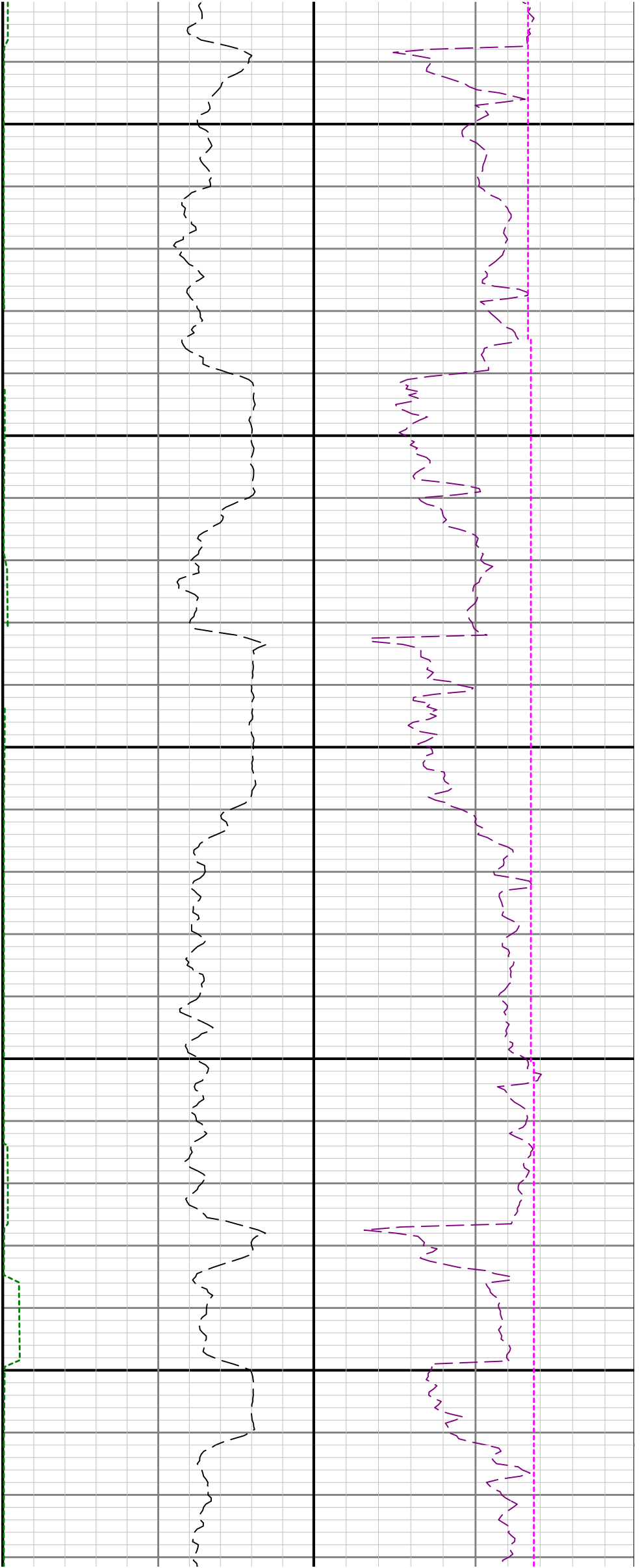


8100

8200

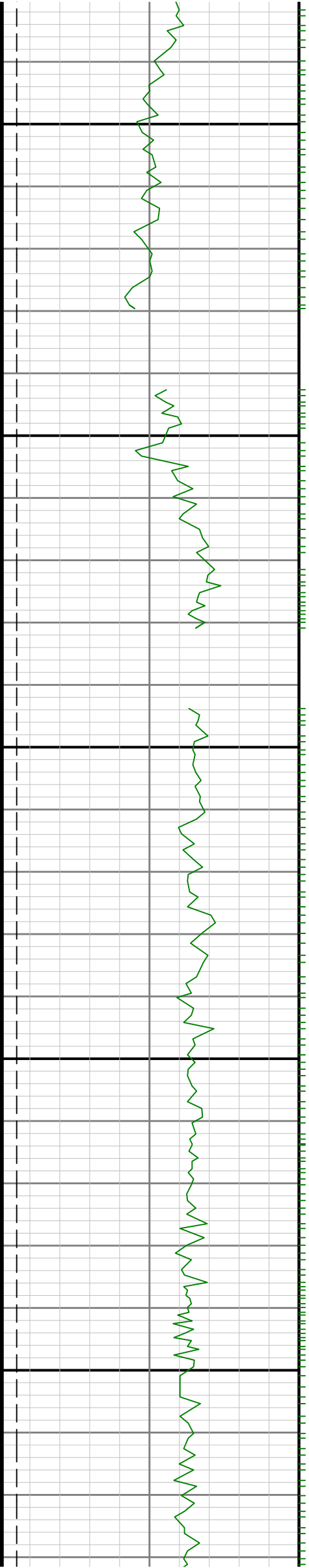


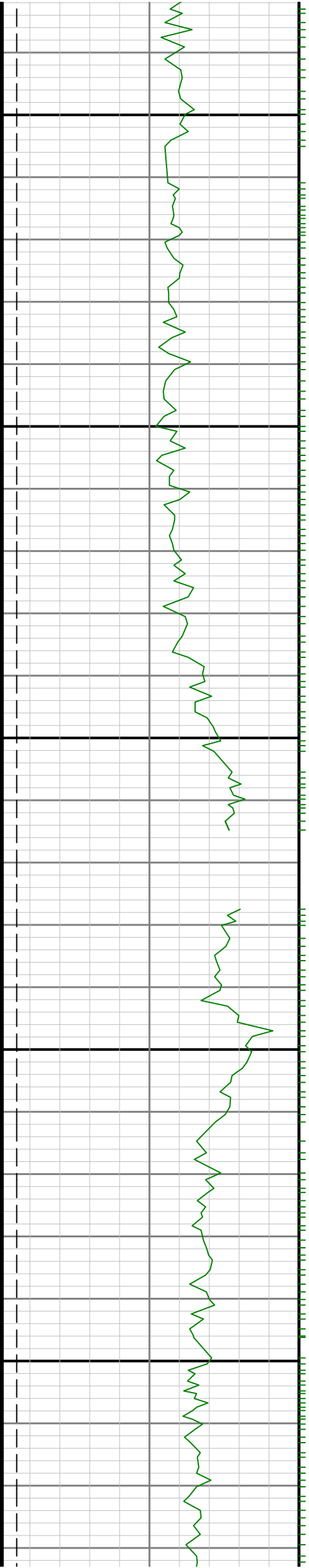




8600

8700

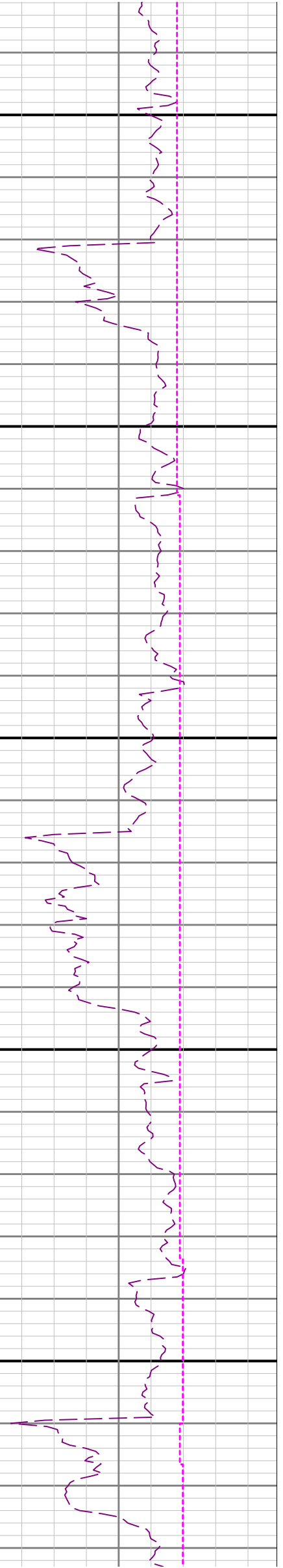


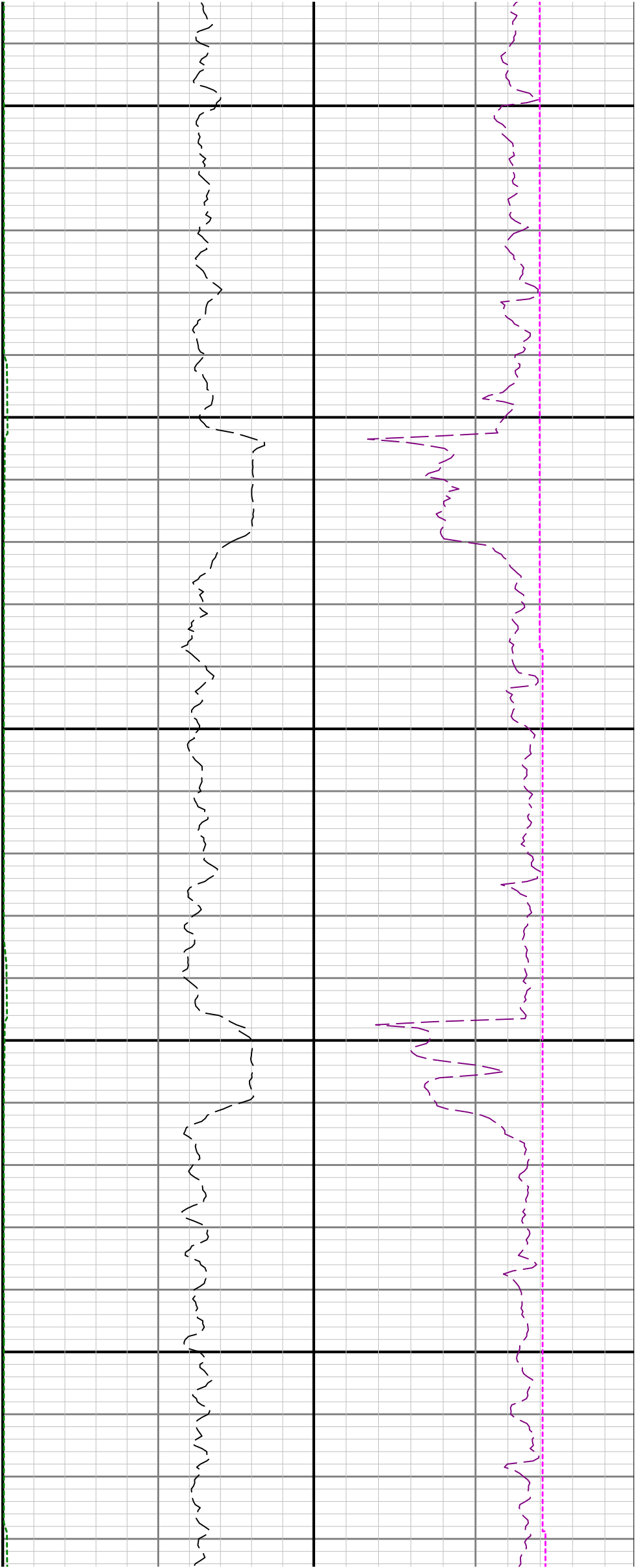


0006

0068

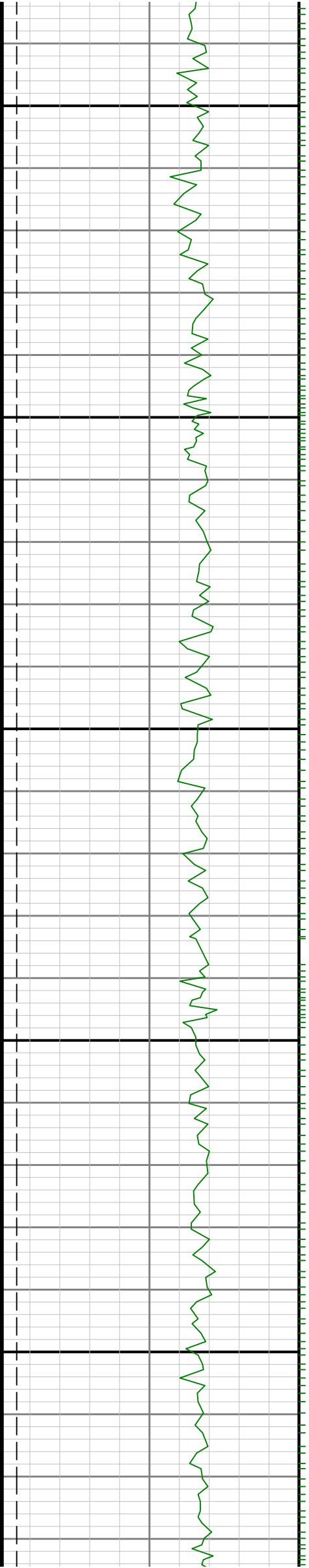
0088

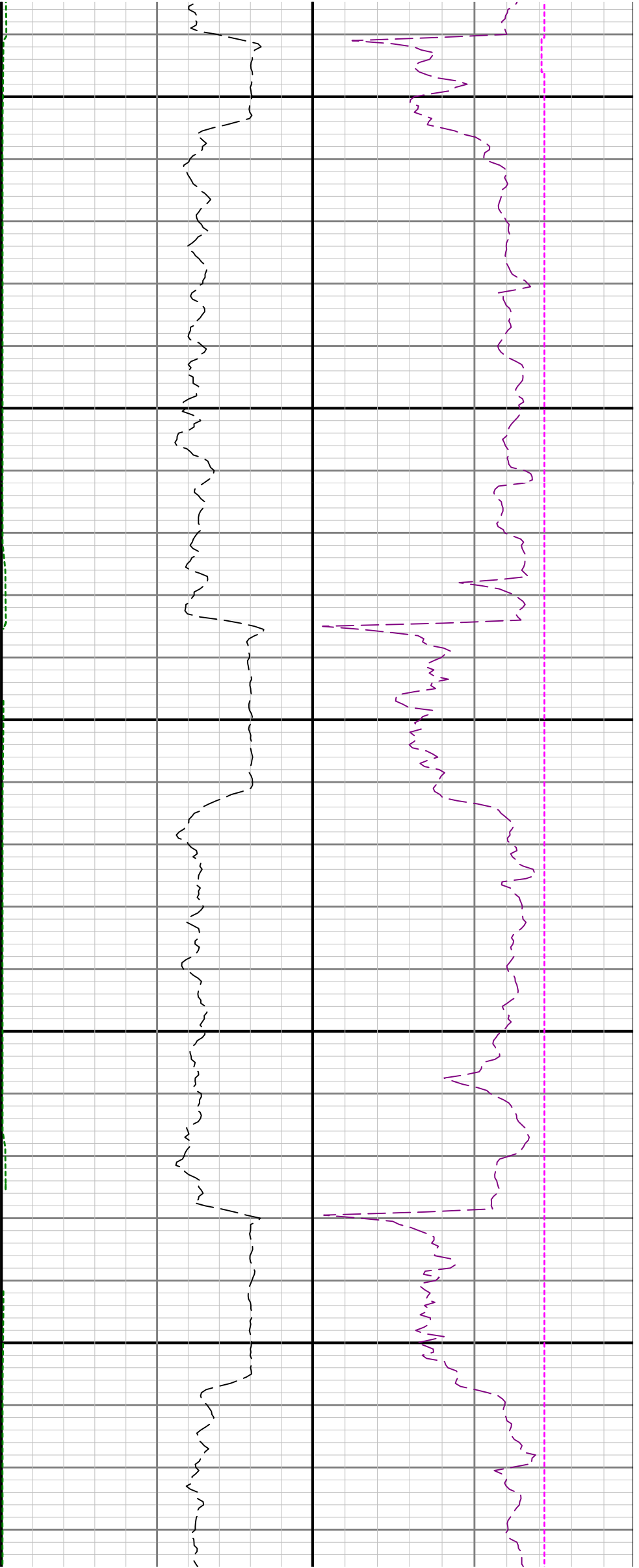




9100

9200

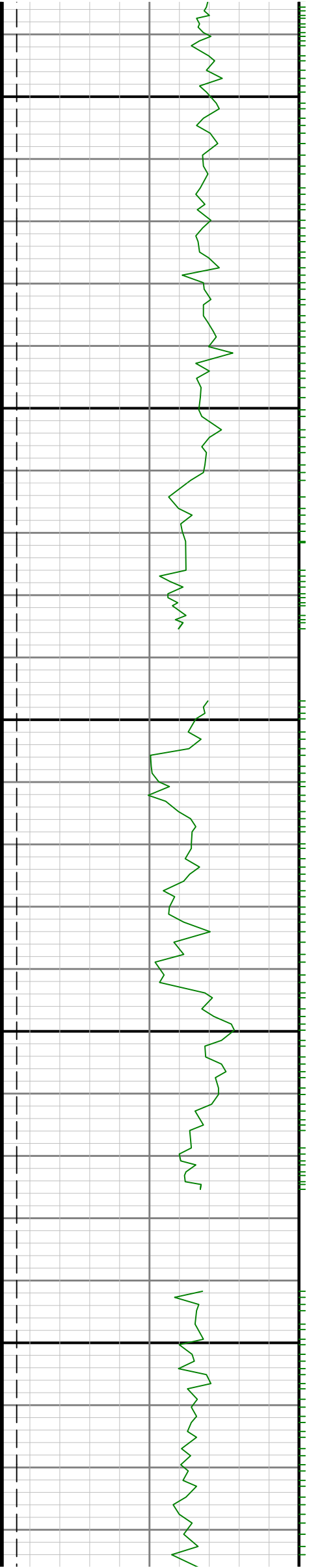


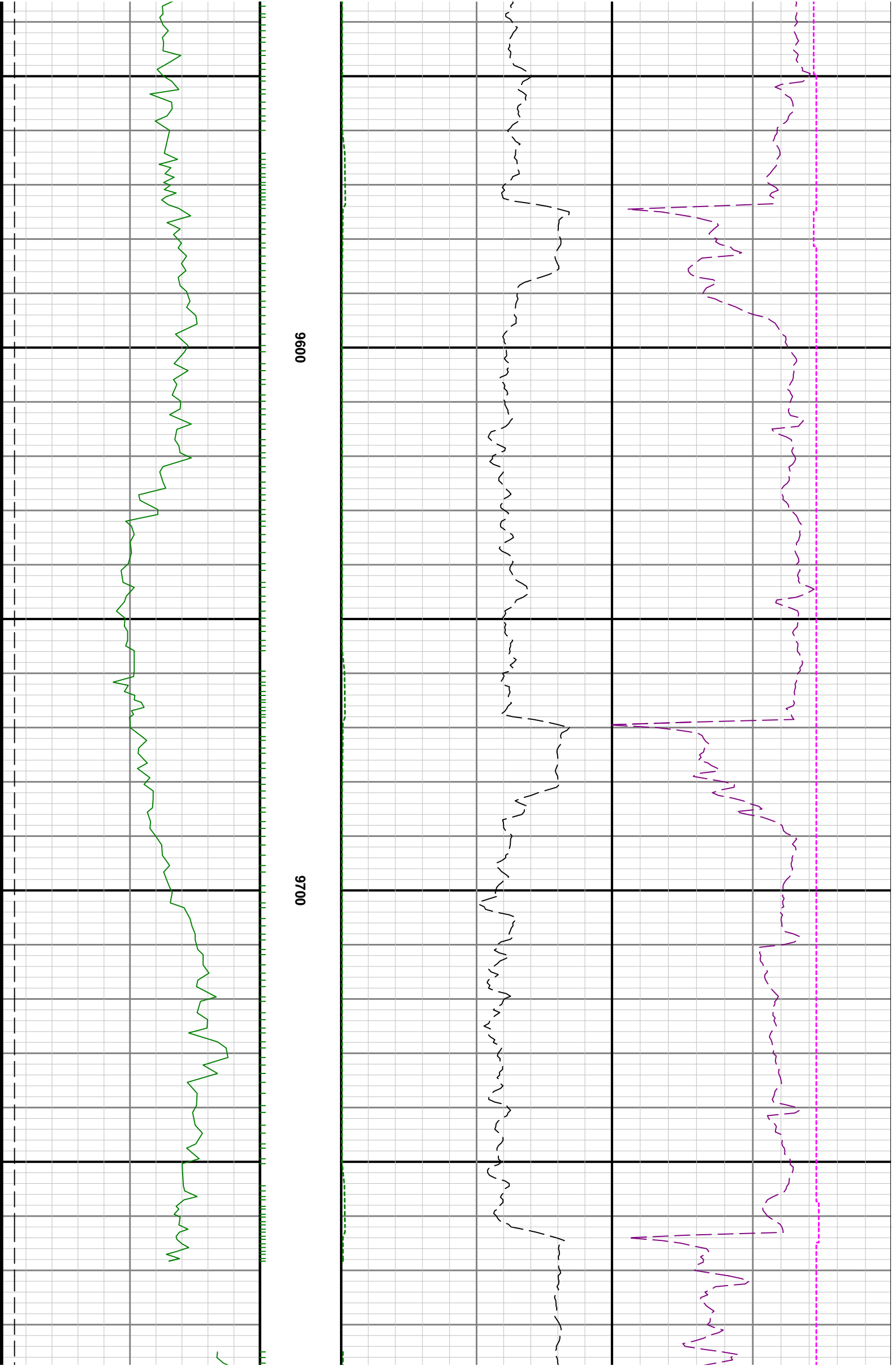


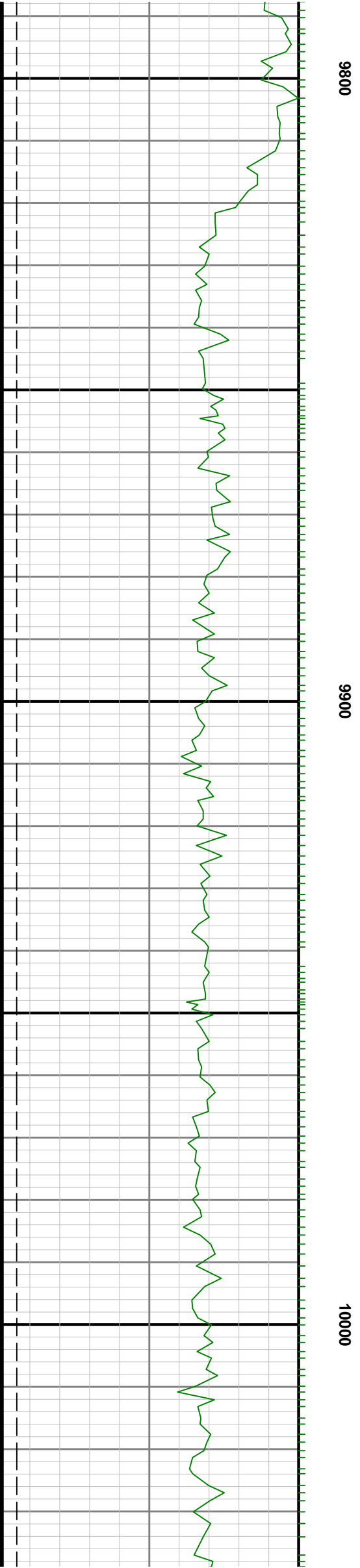
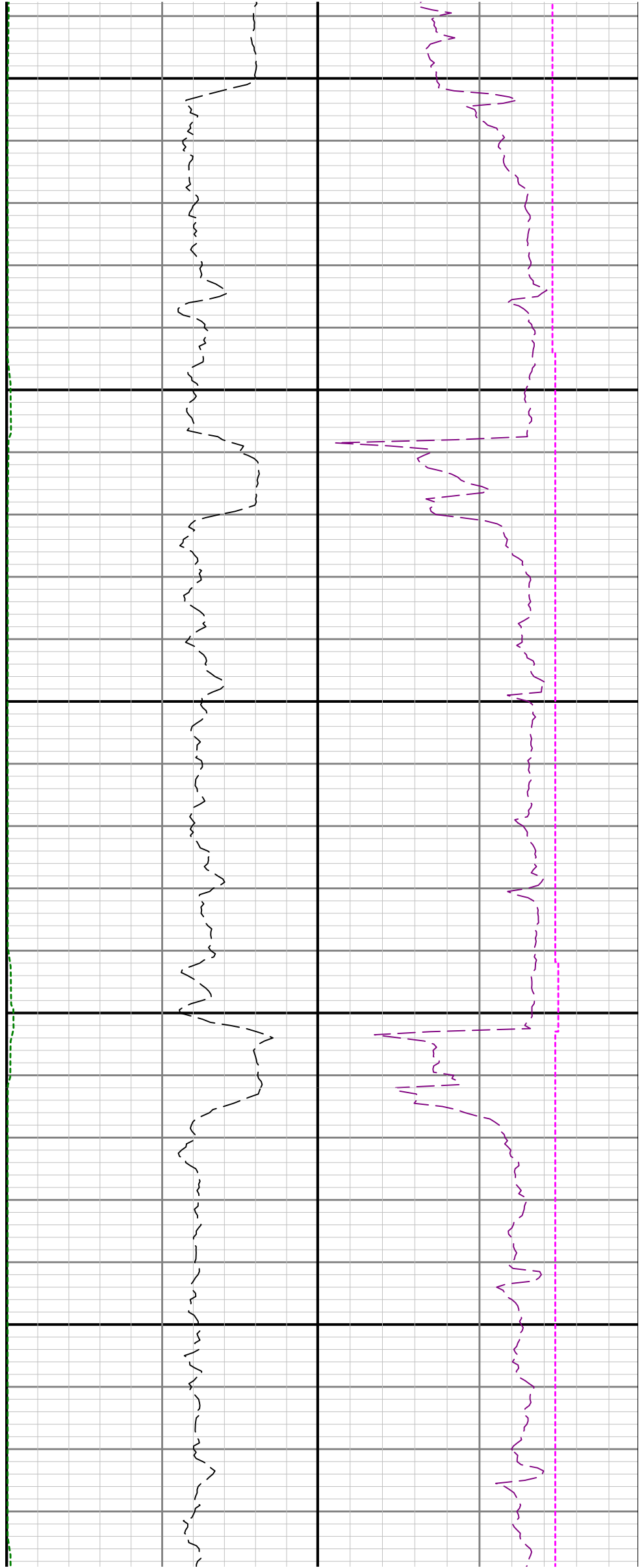
9300

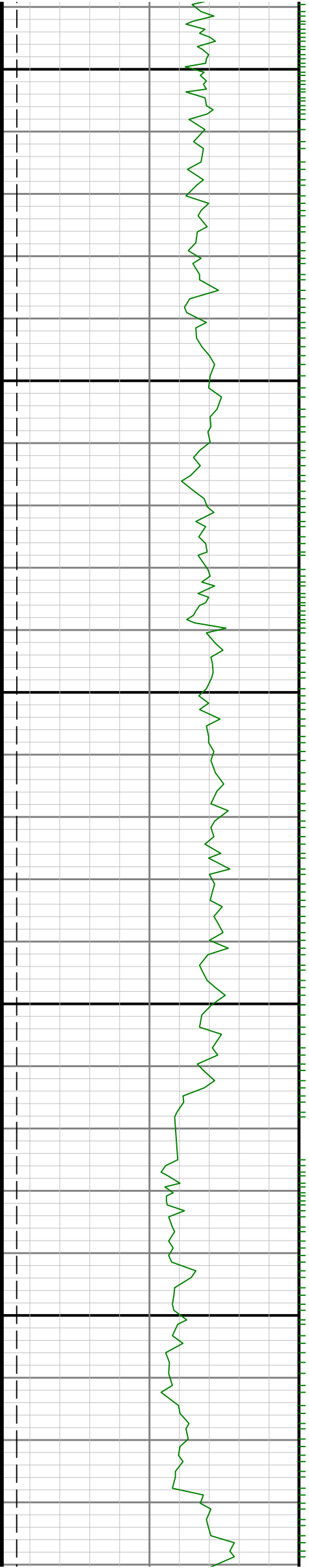
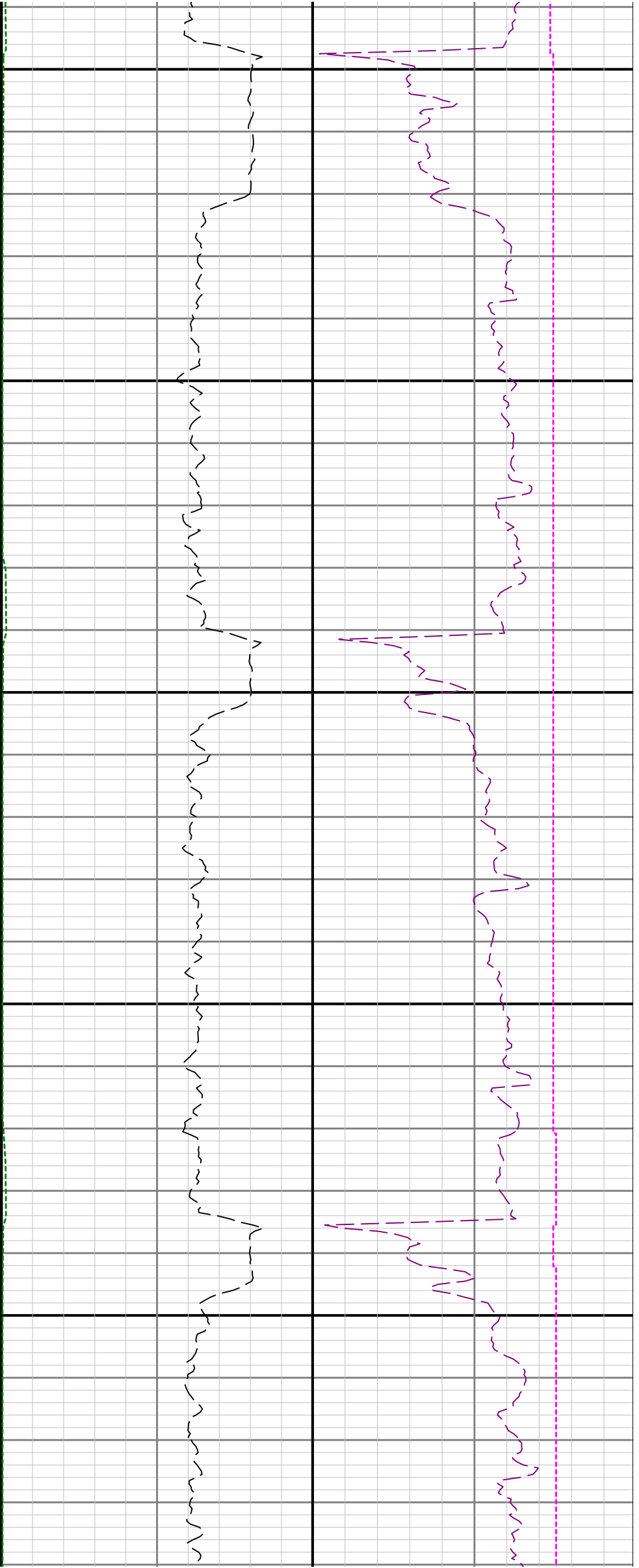
9400

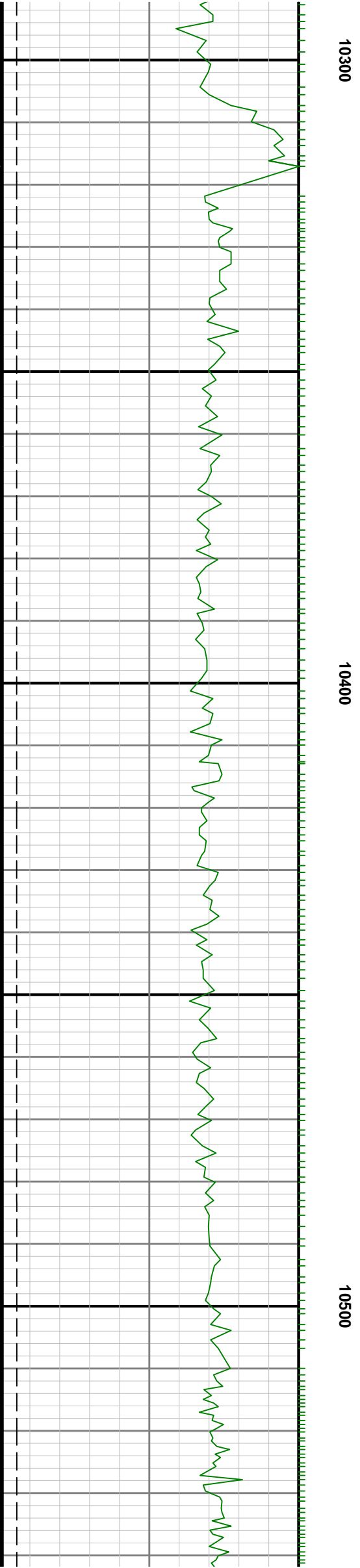
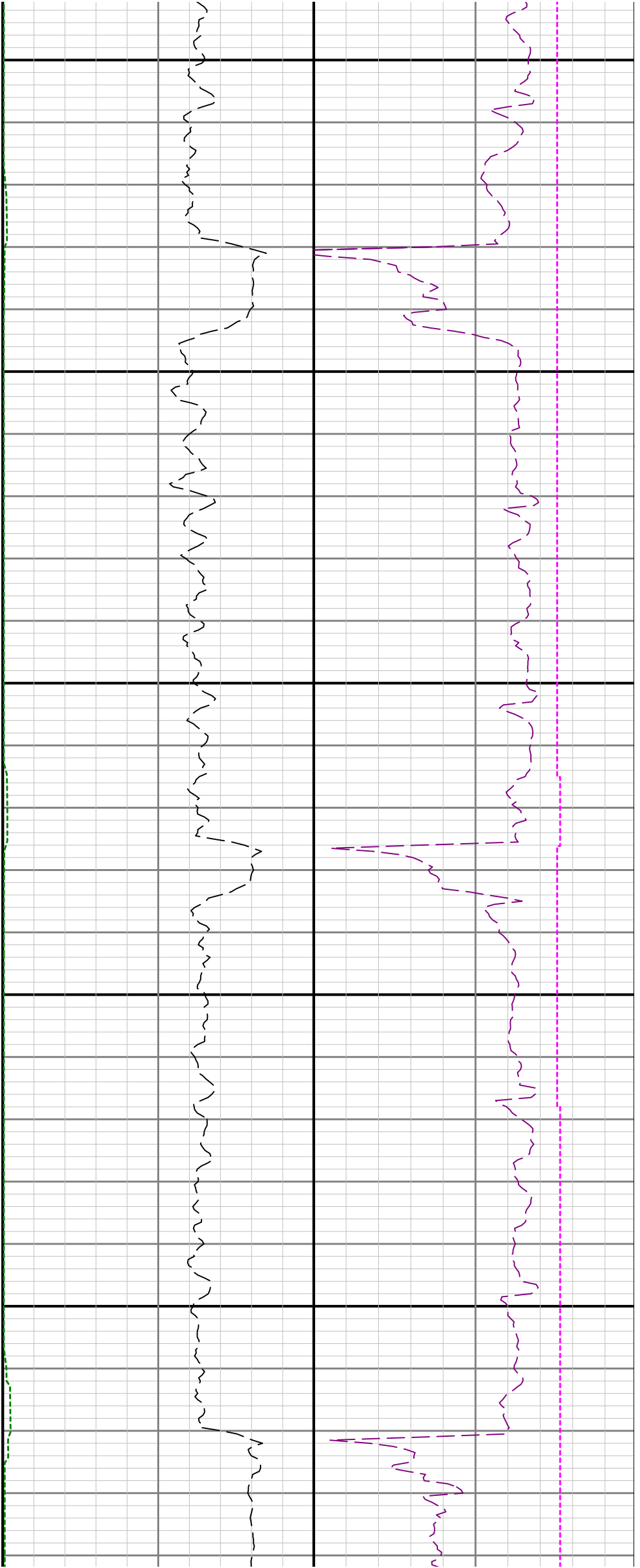
9500

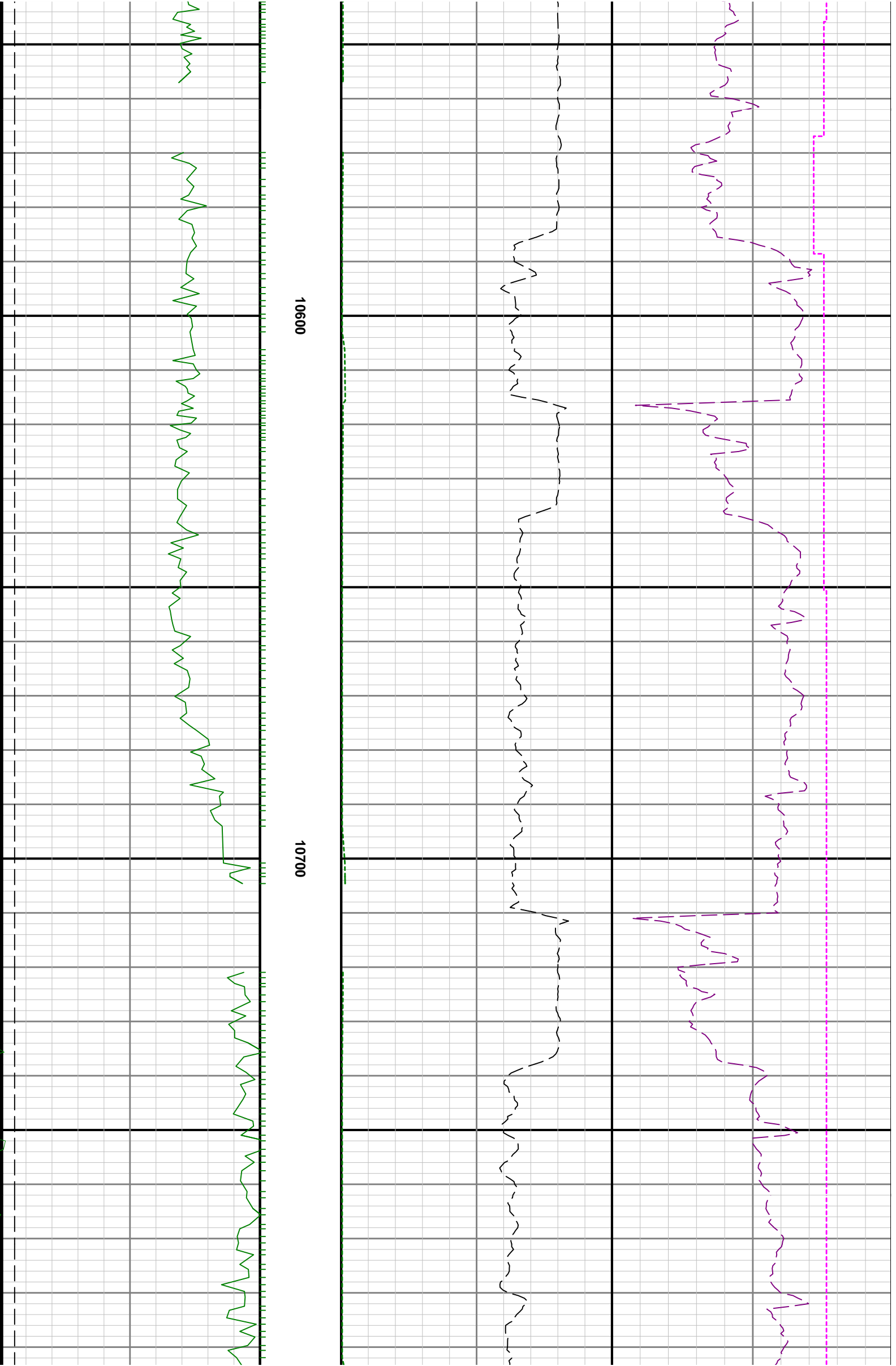


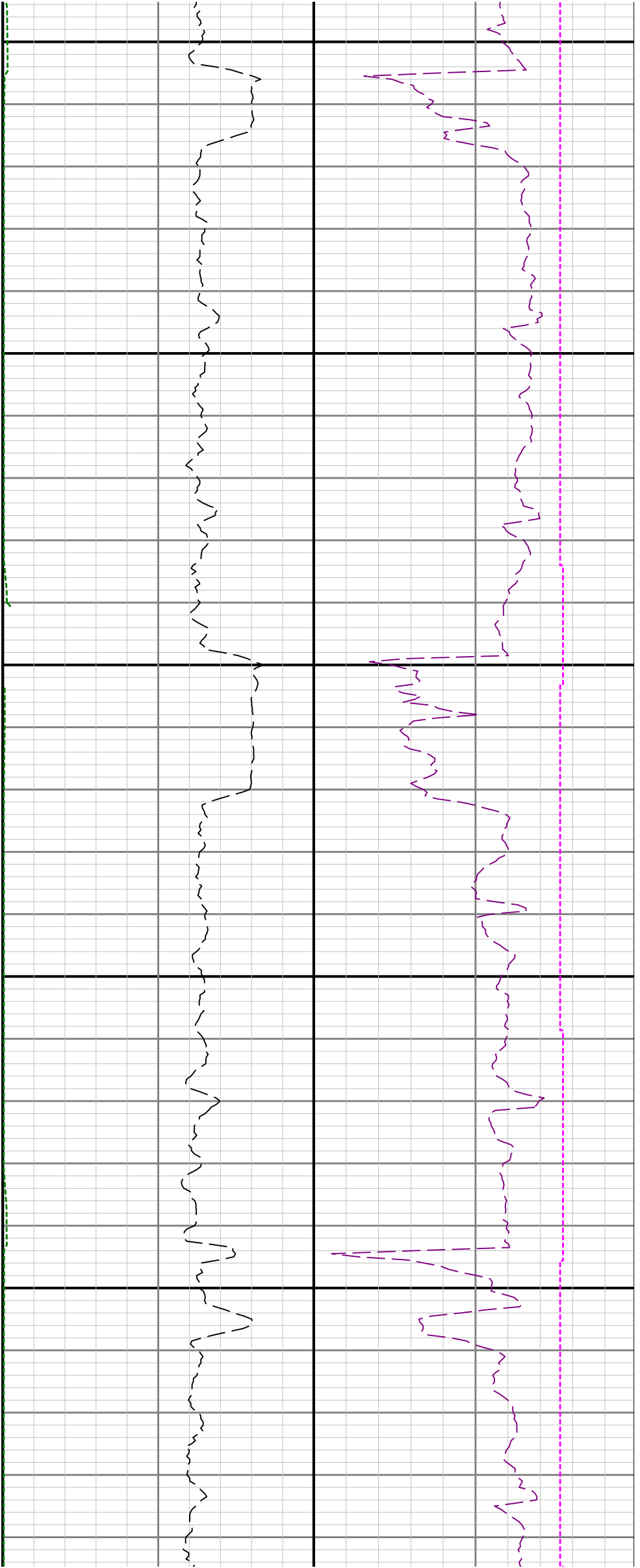








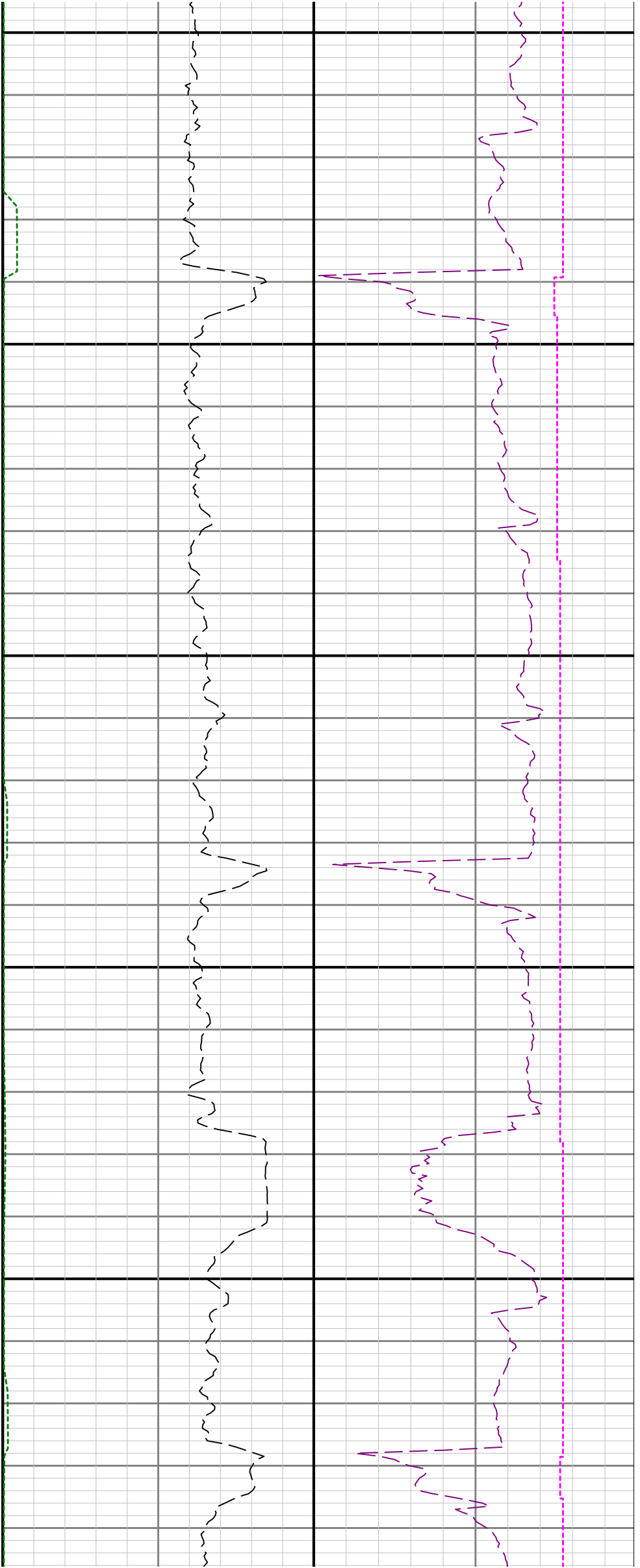




10800

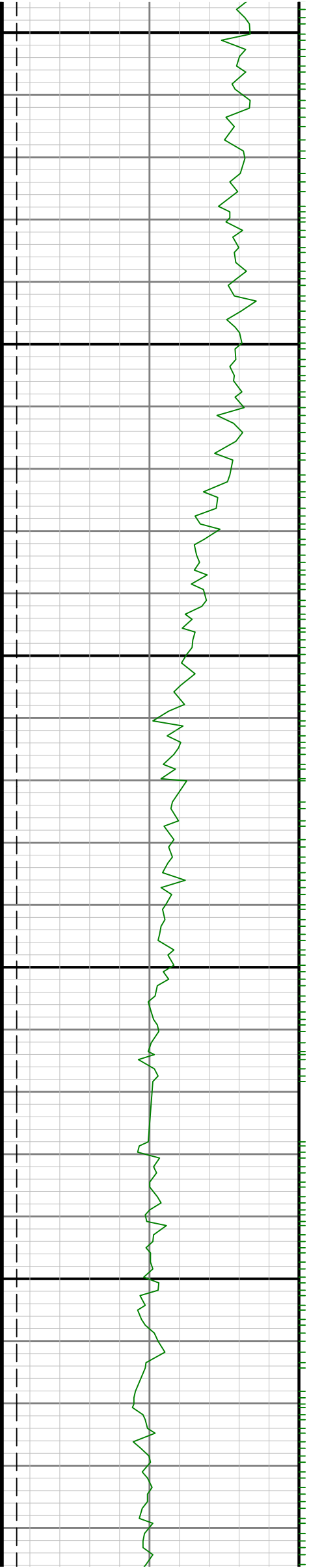
10900

11000



11100

11200

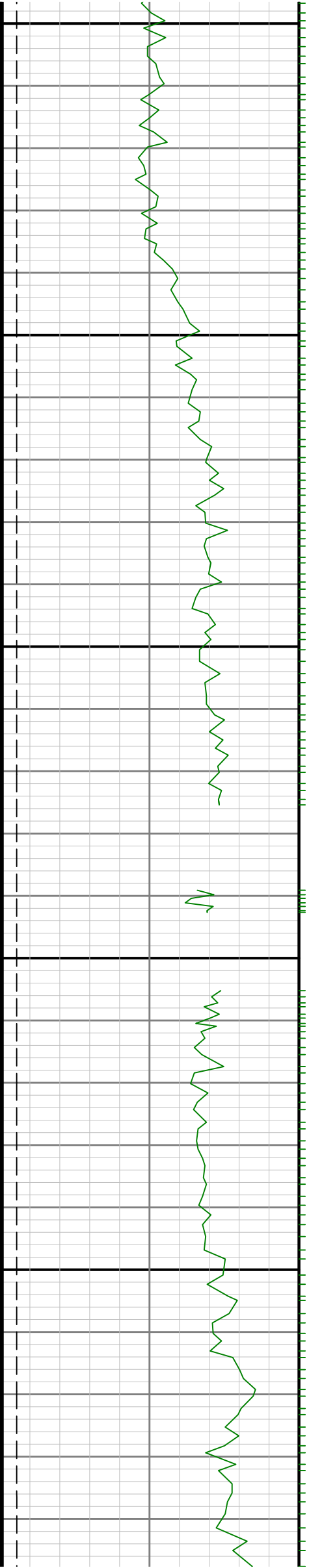


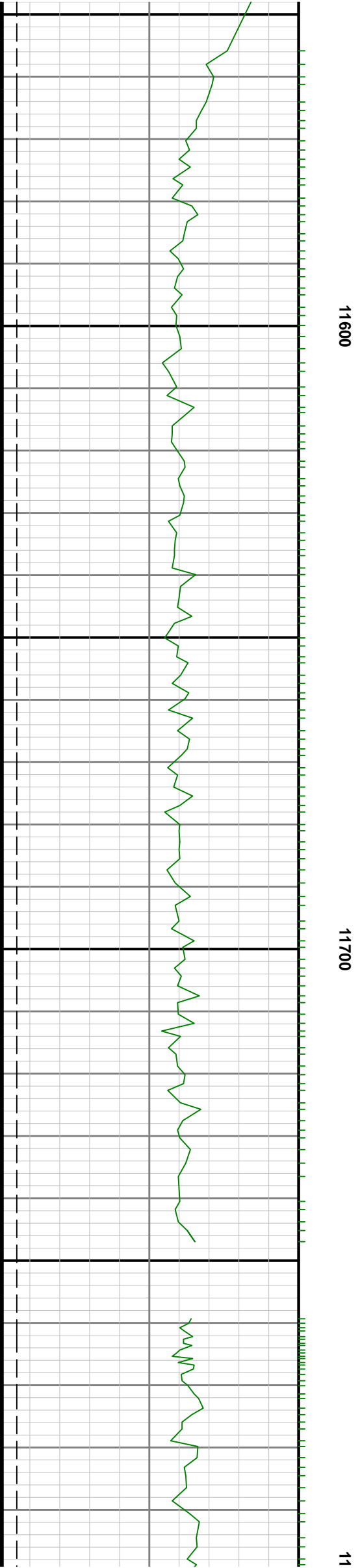
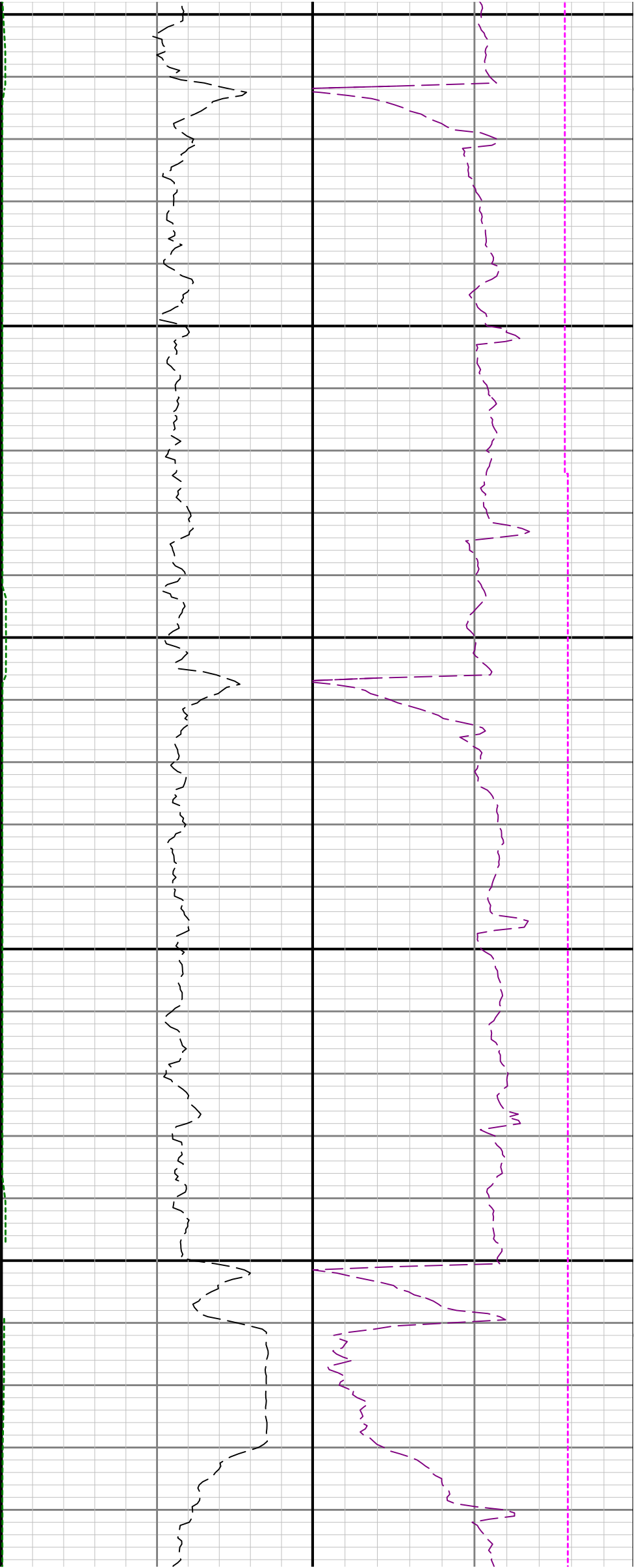


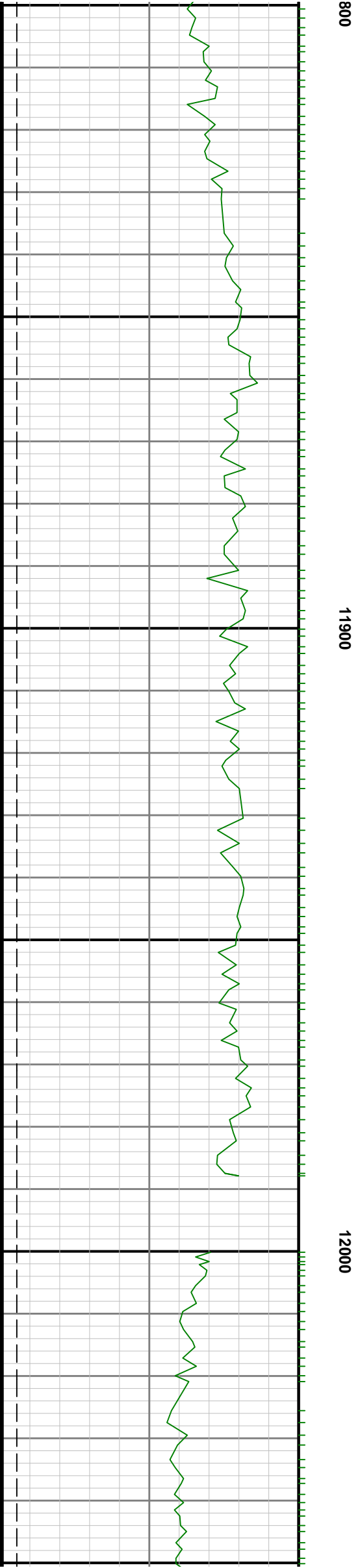
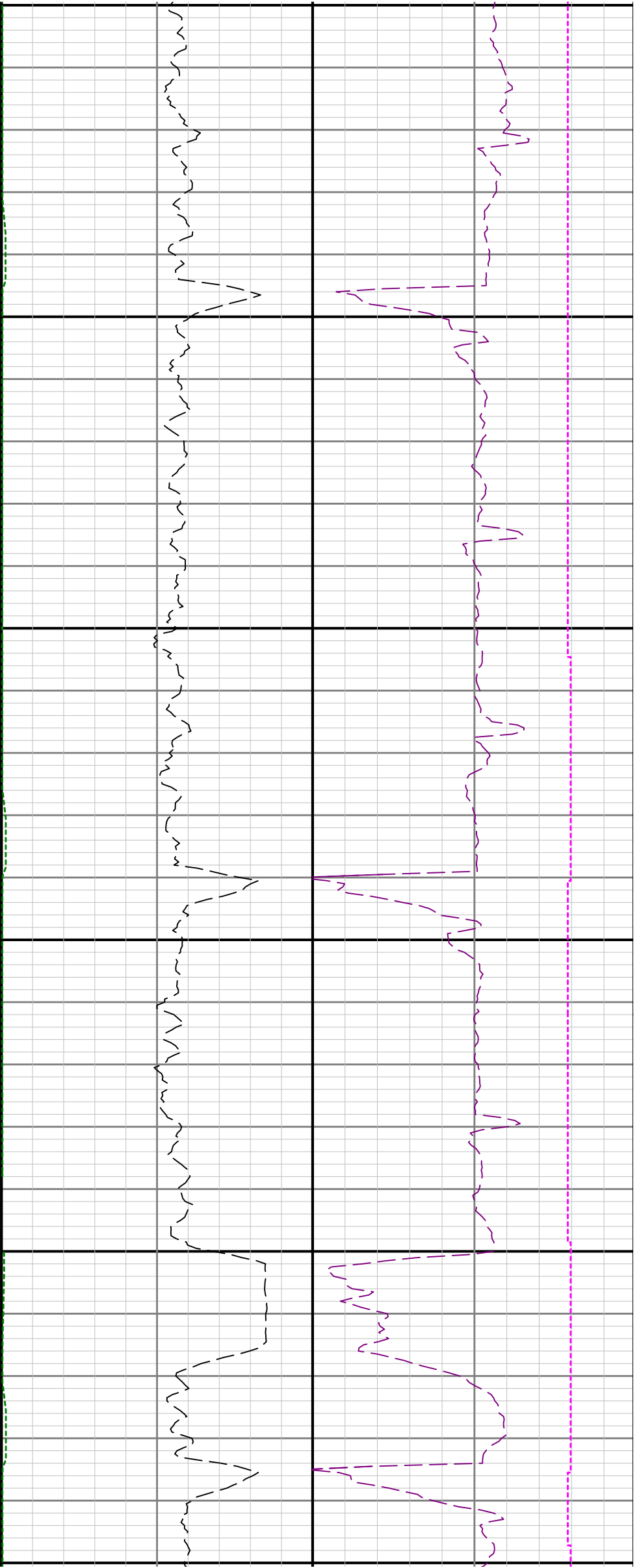
11300

11400

11500





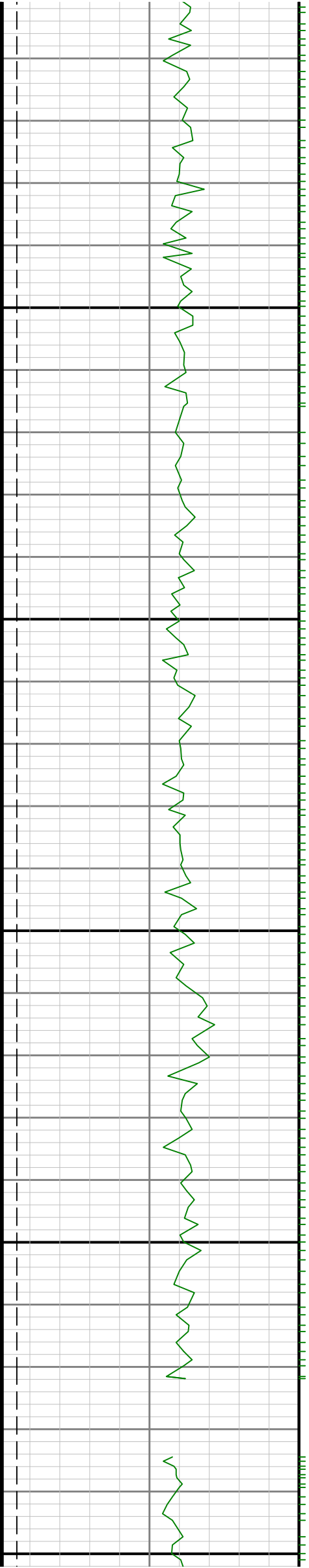




12100

12200

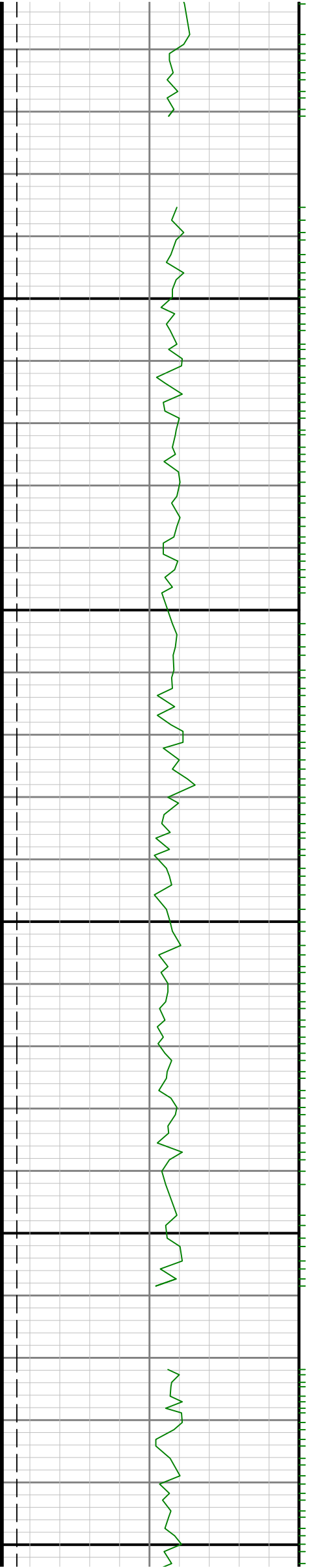
1230

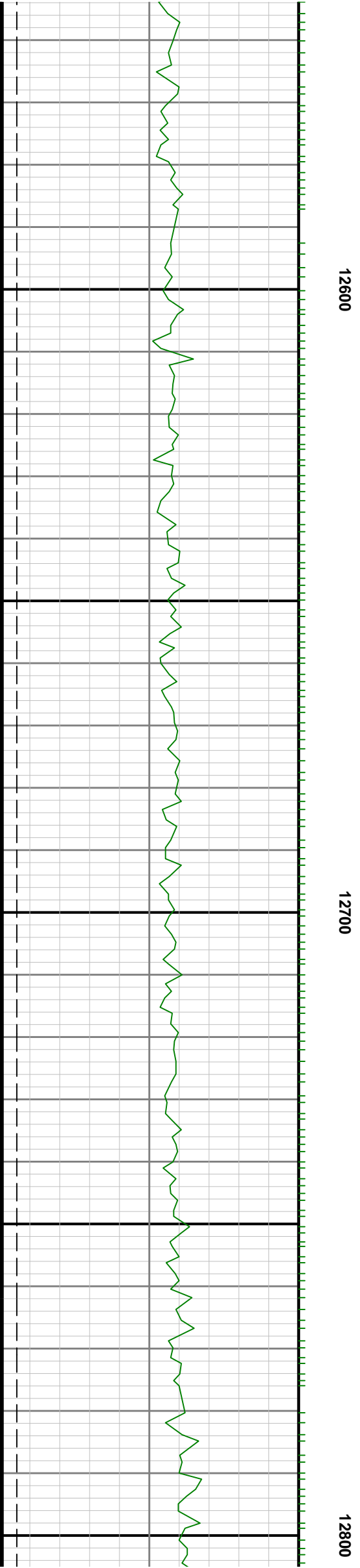
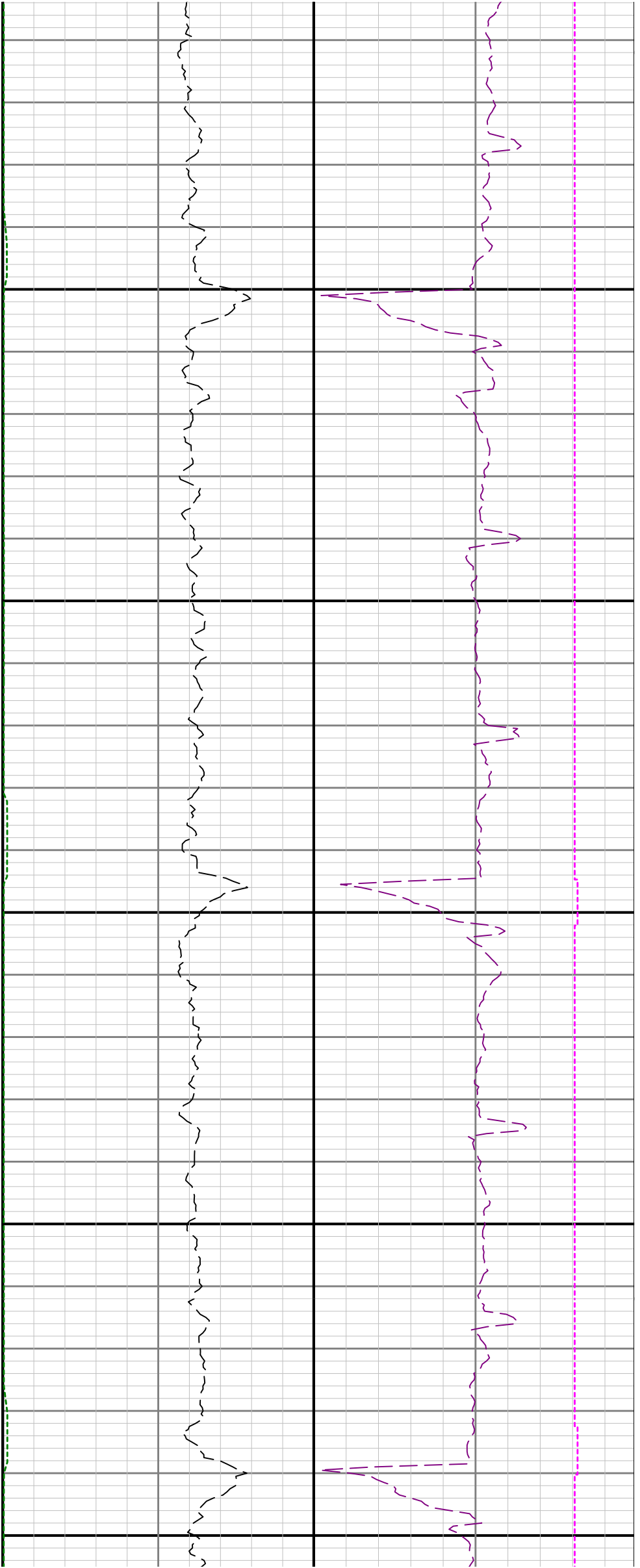


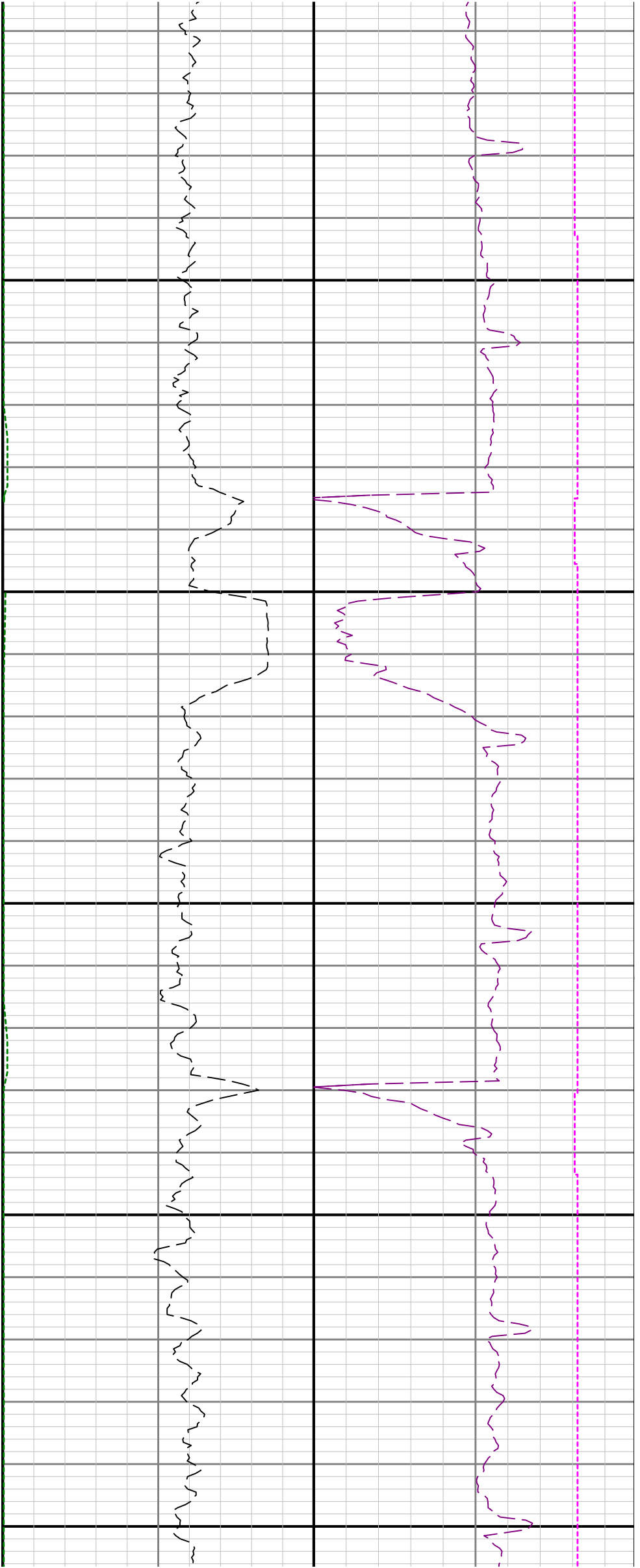


0 12400

12500

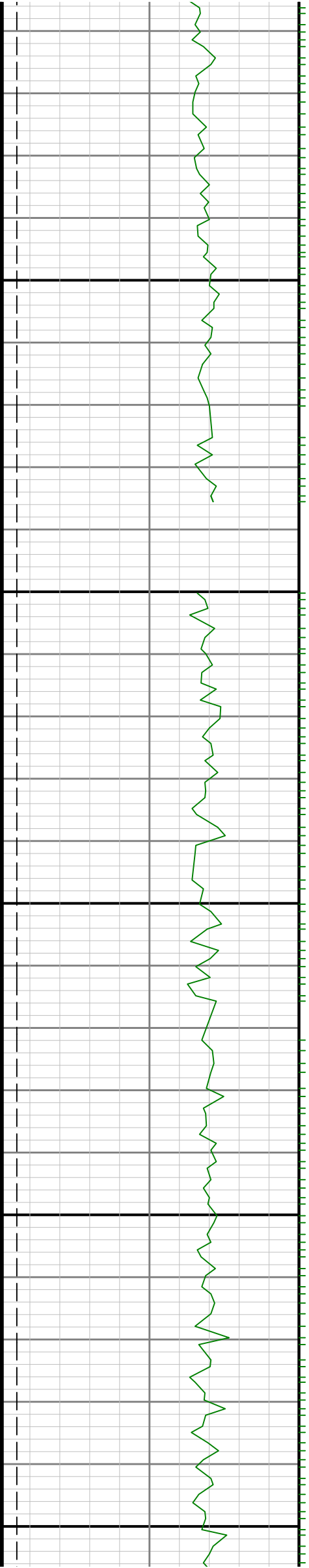


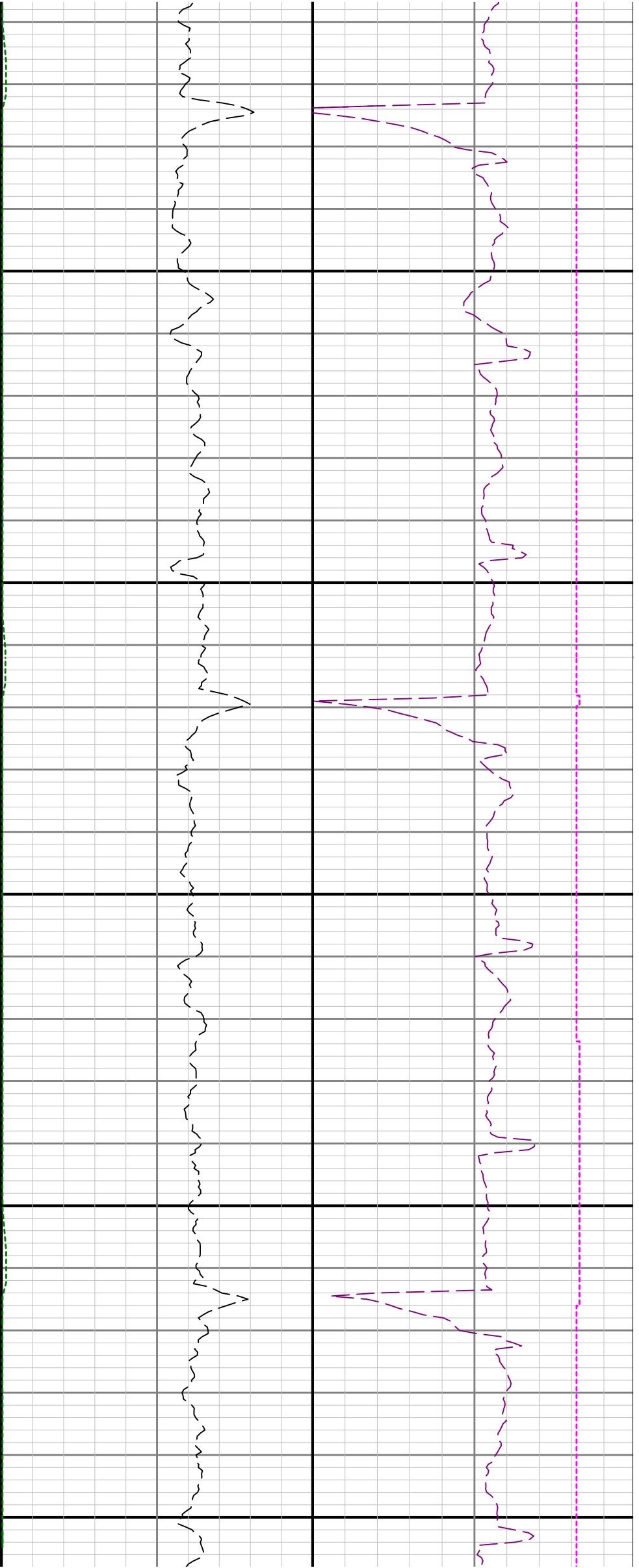




12900

13000

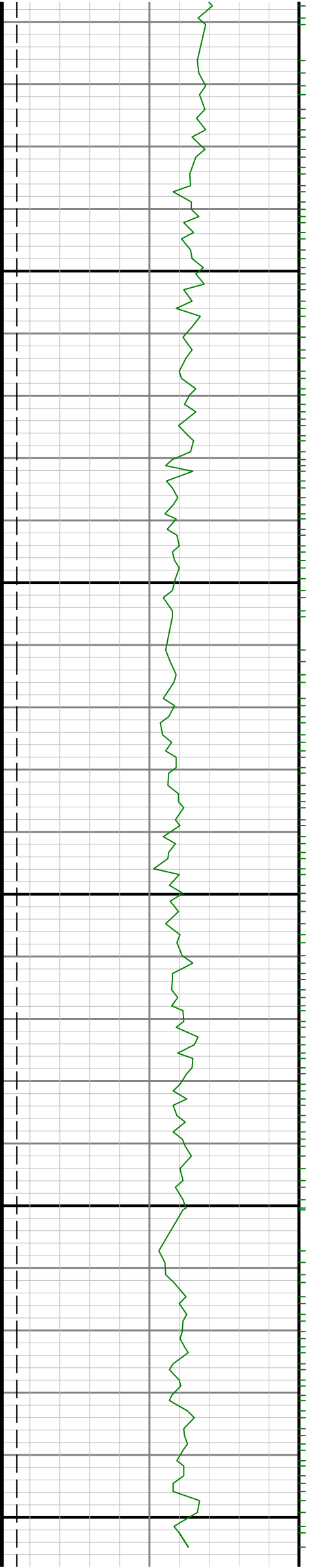


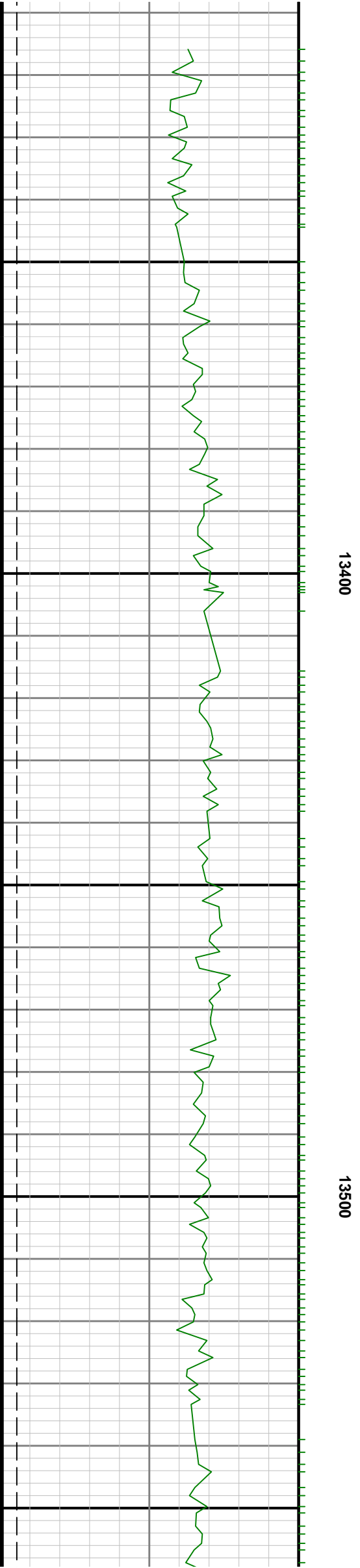
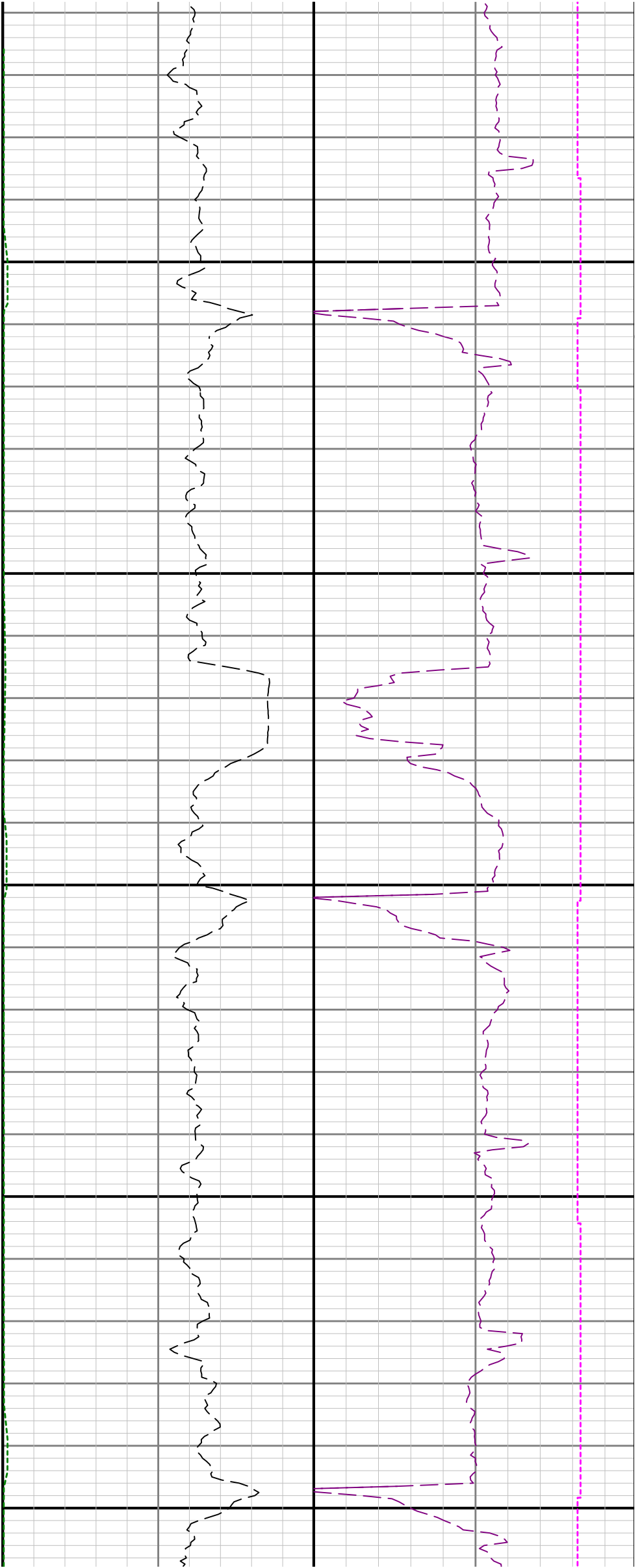


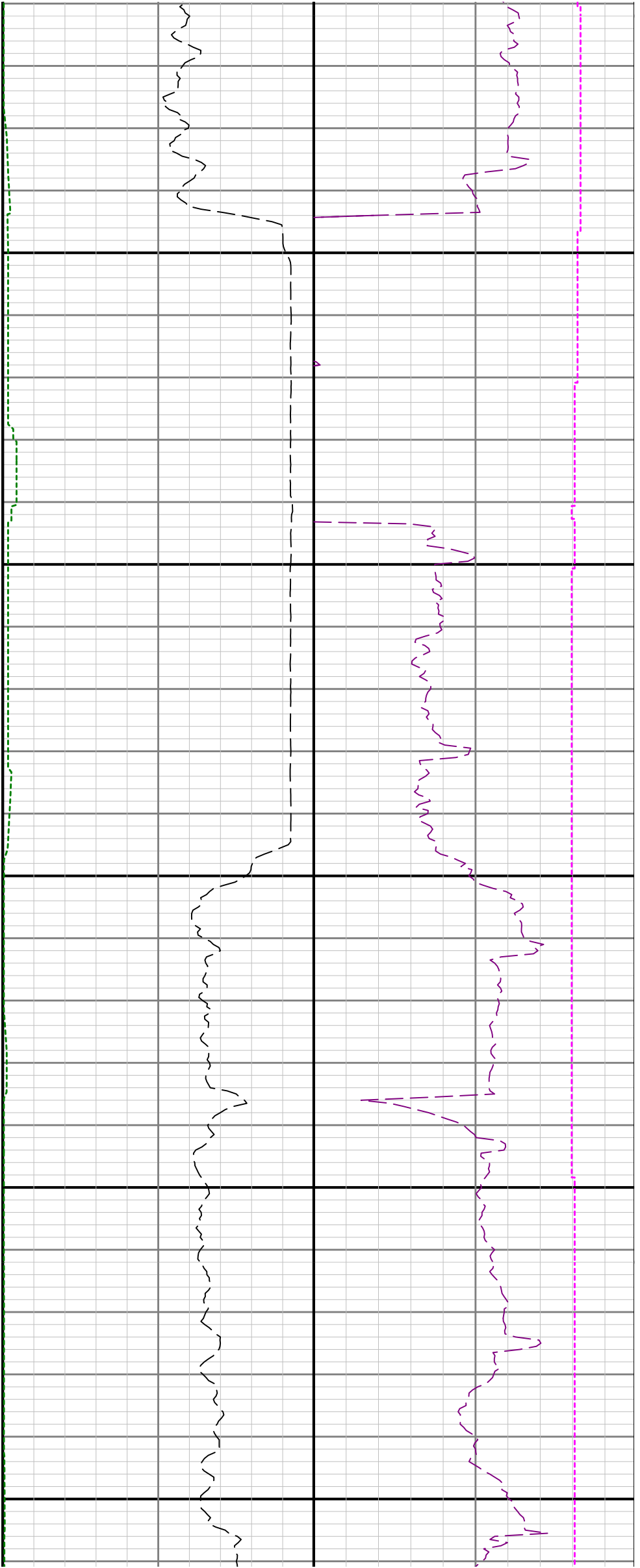
13100

13200

13300



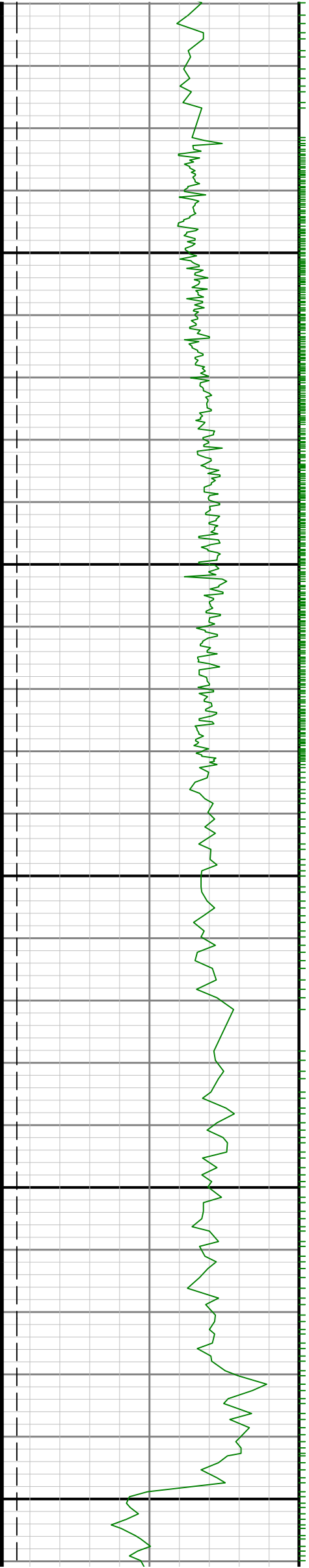


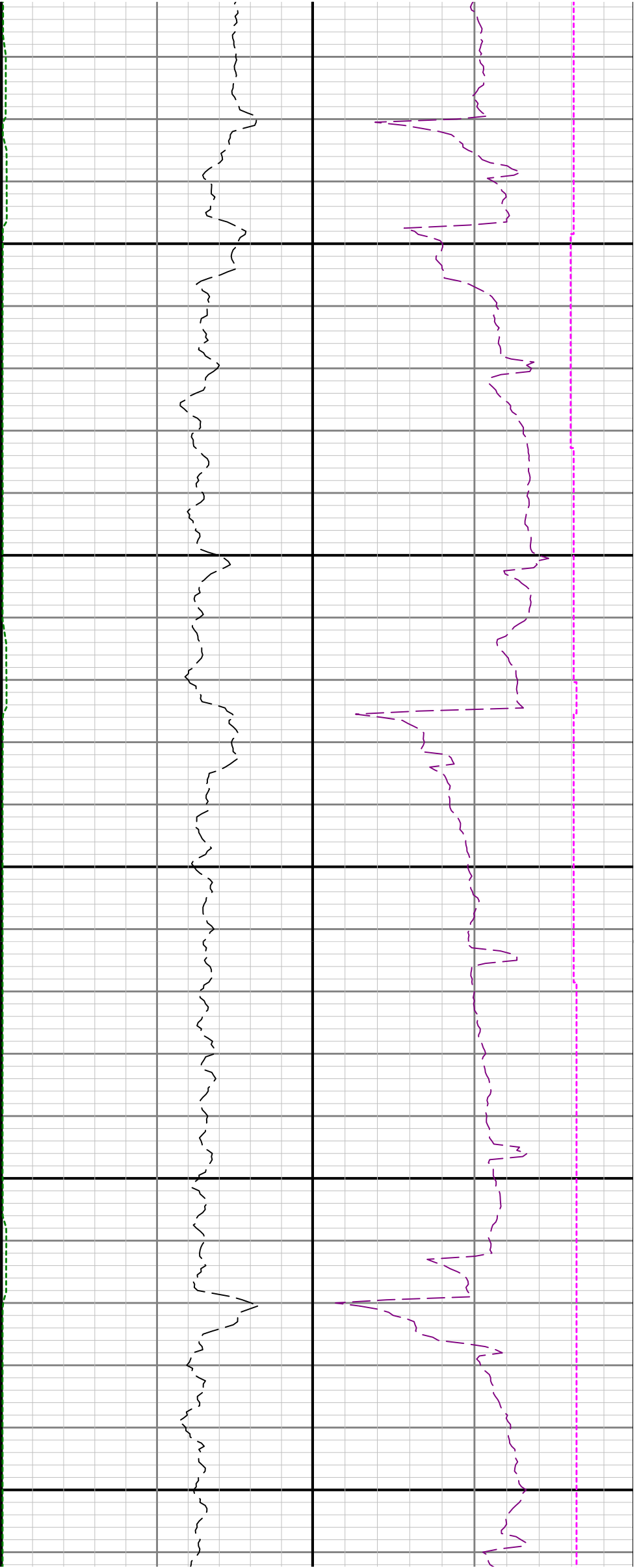


13600

13700

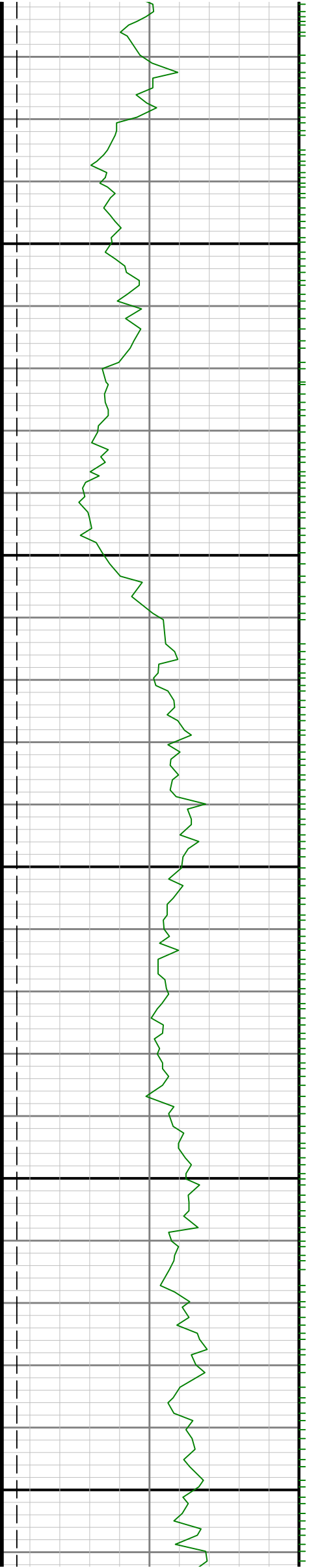
13800

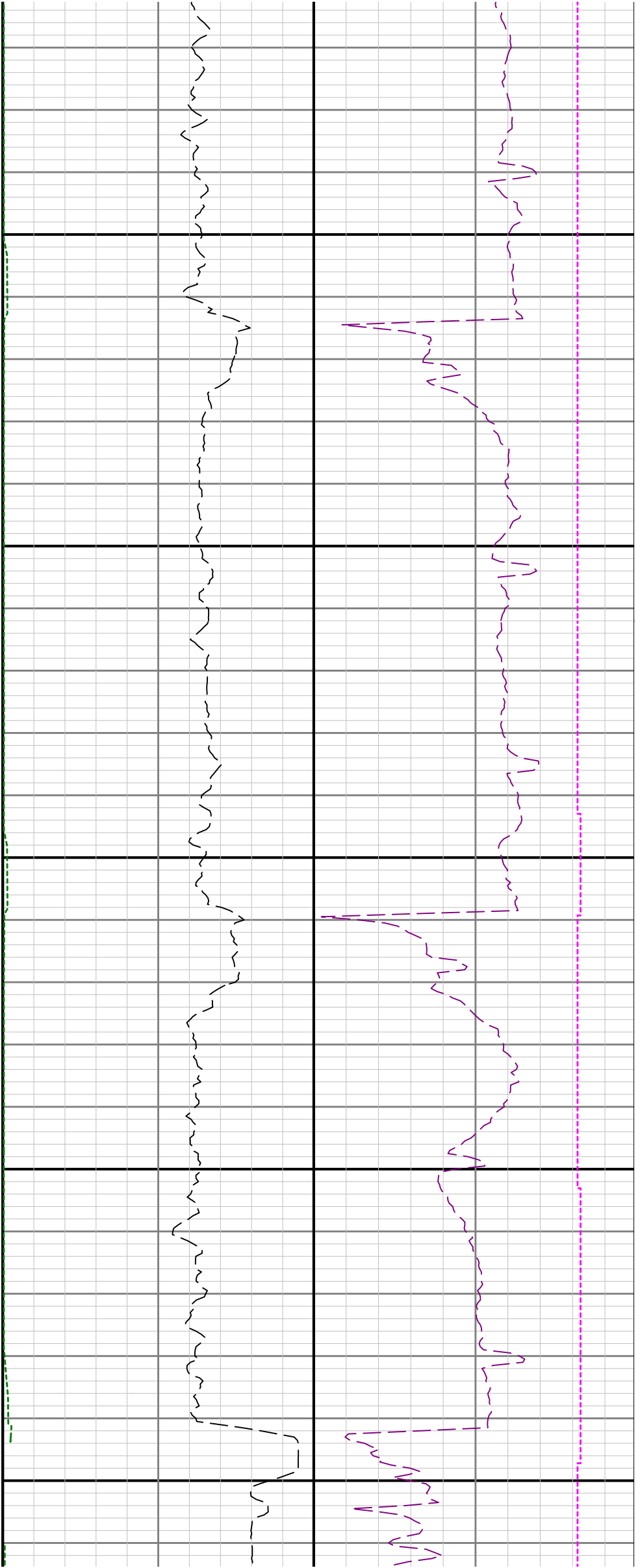




13900

14000

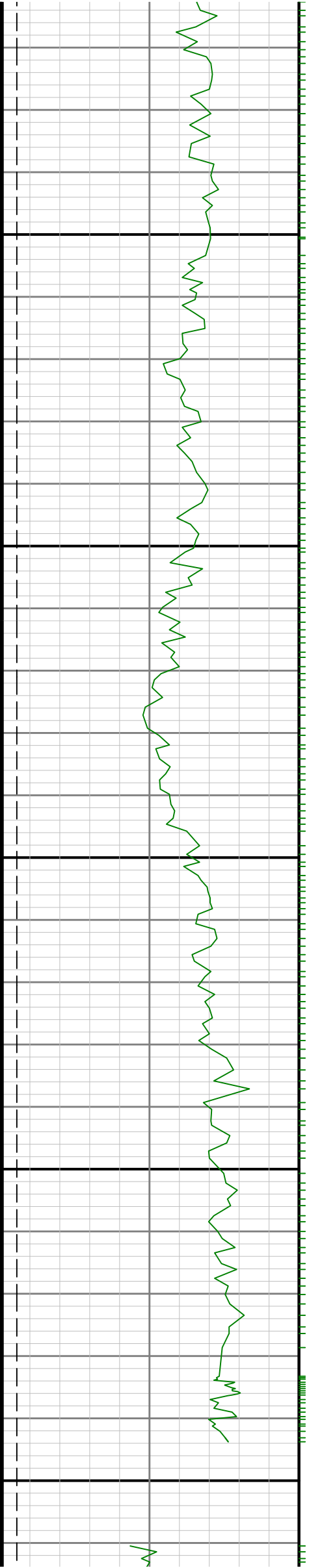


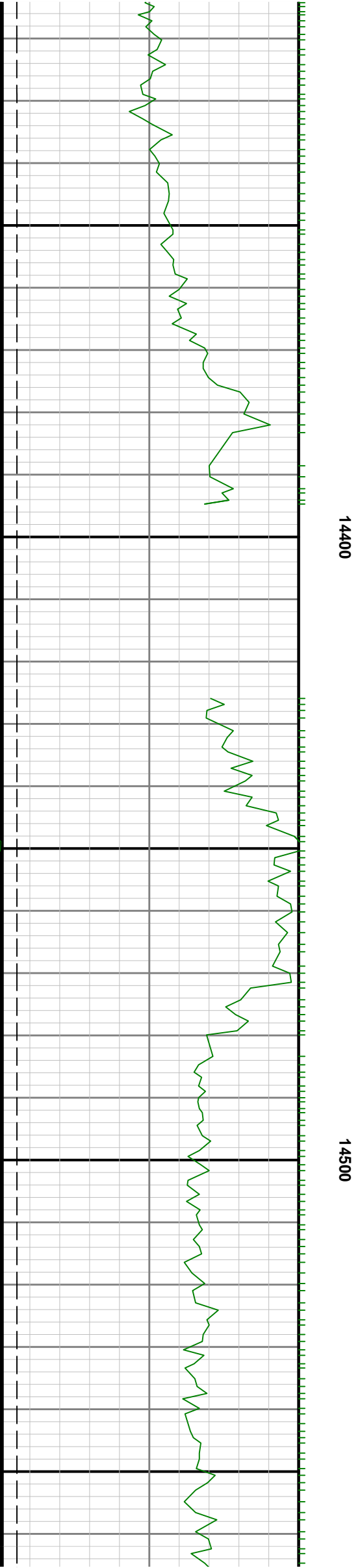
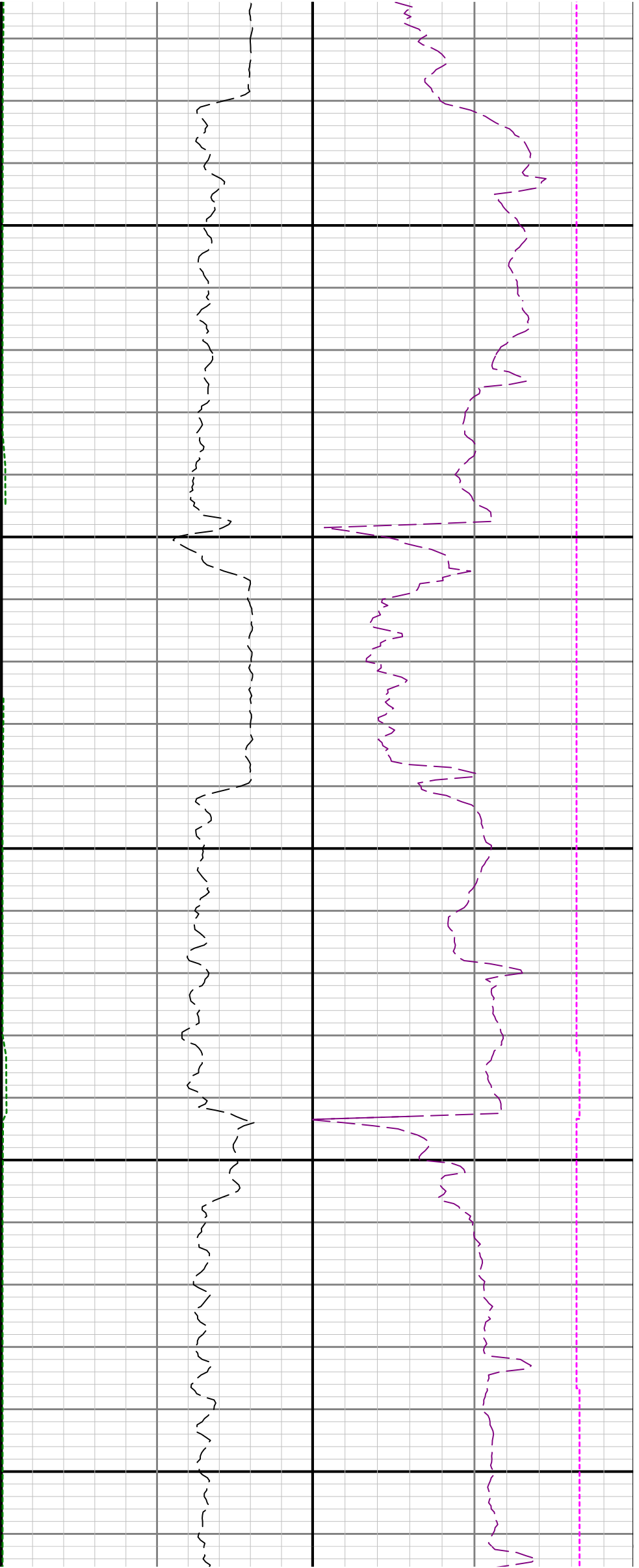


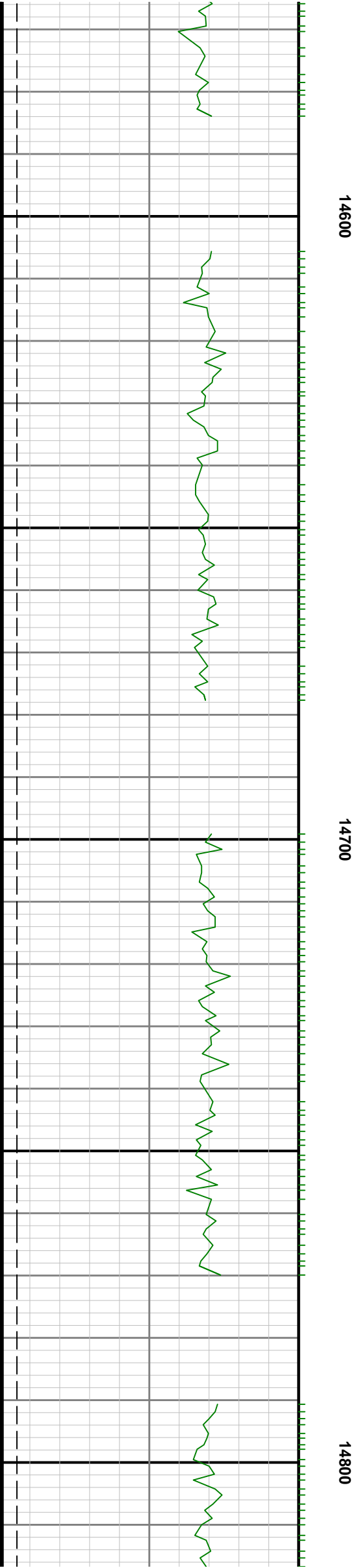
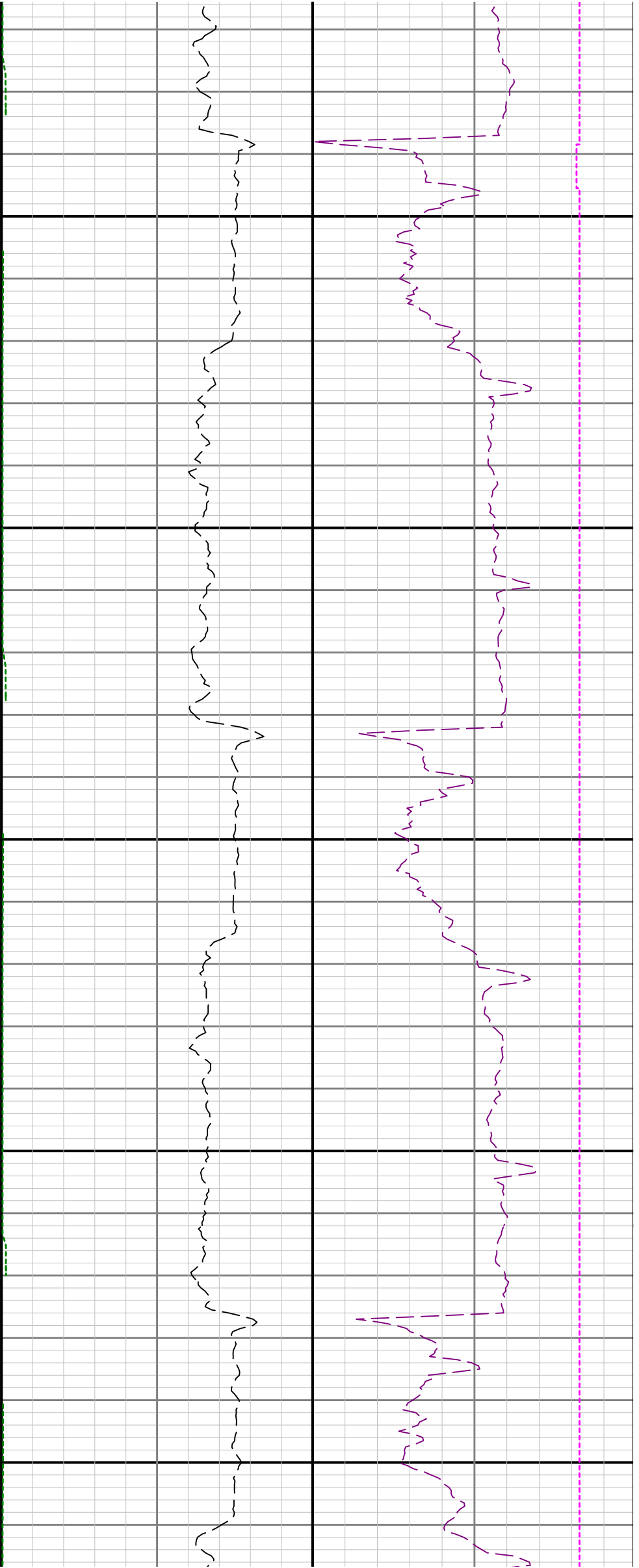
14100

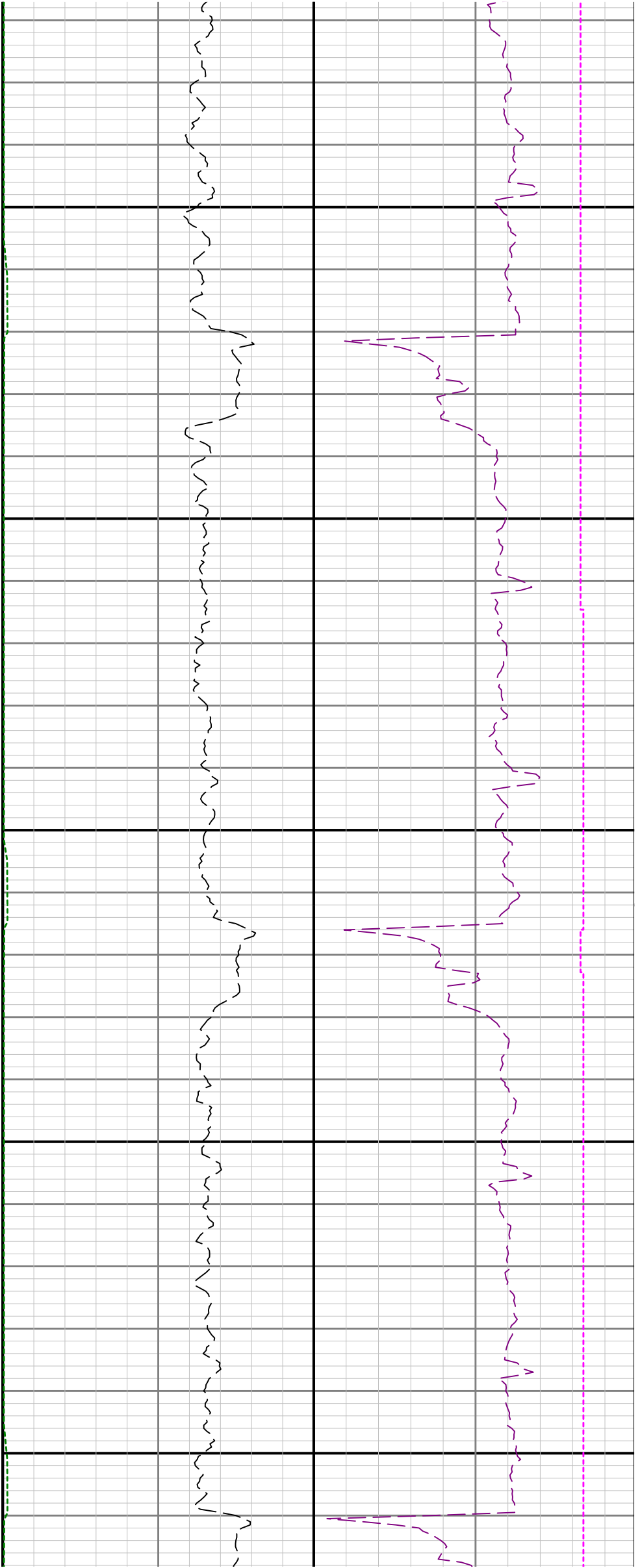
14200

14300



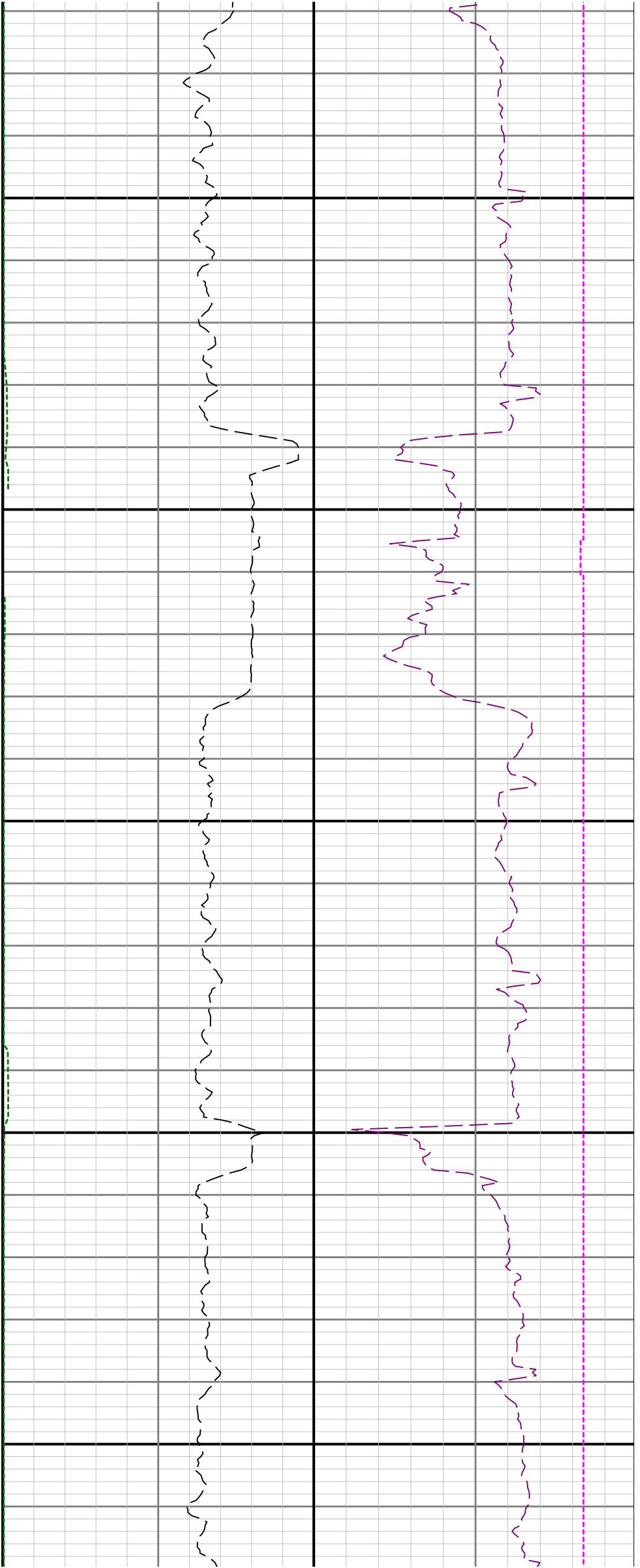






14900

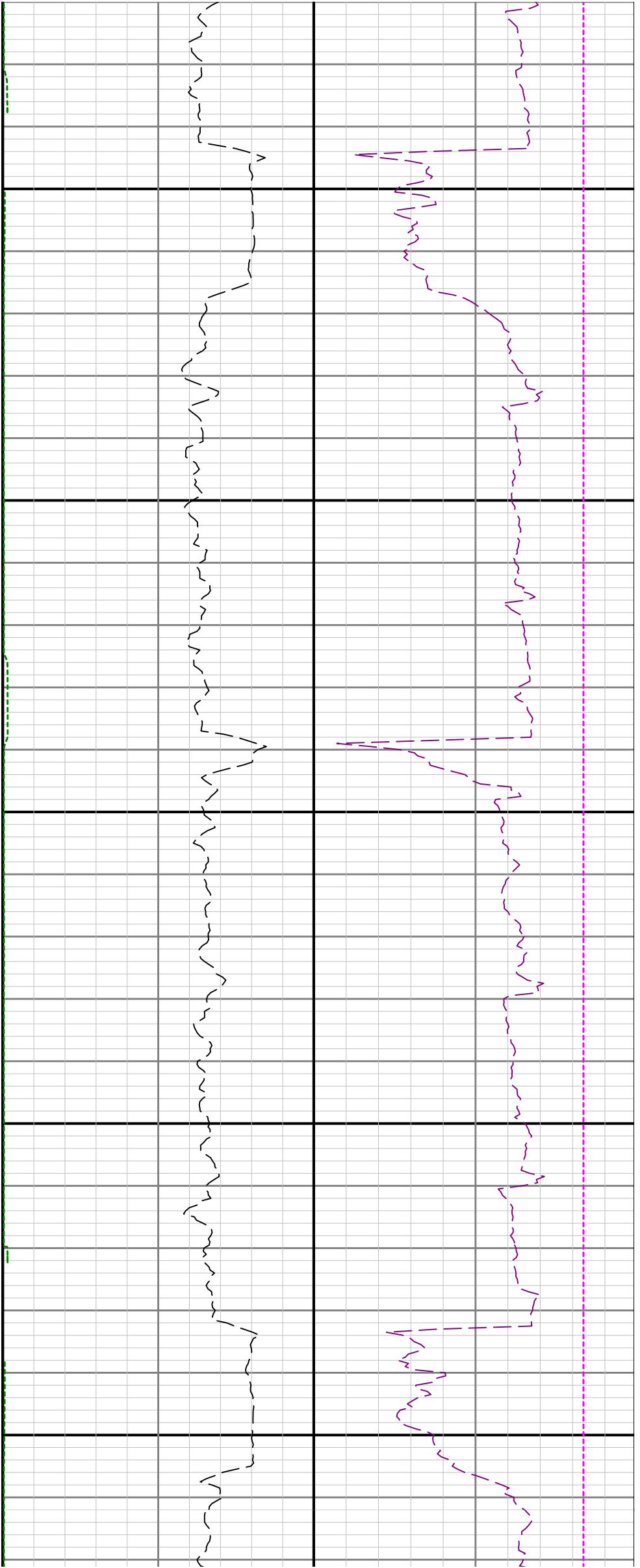
15000



15100

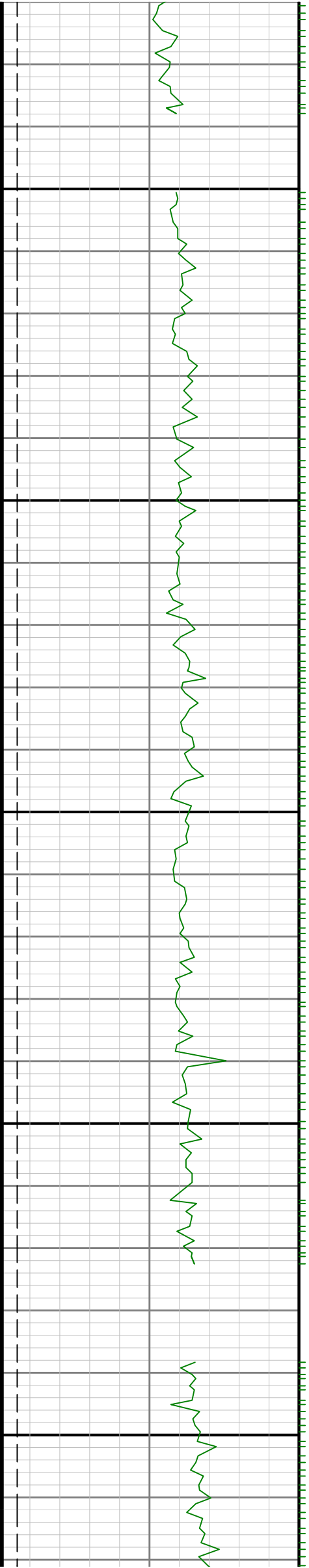
15200

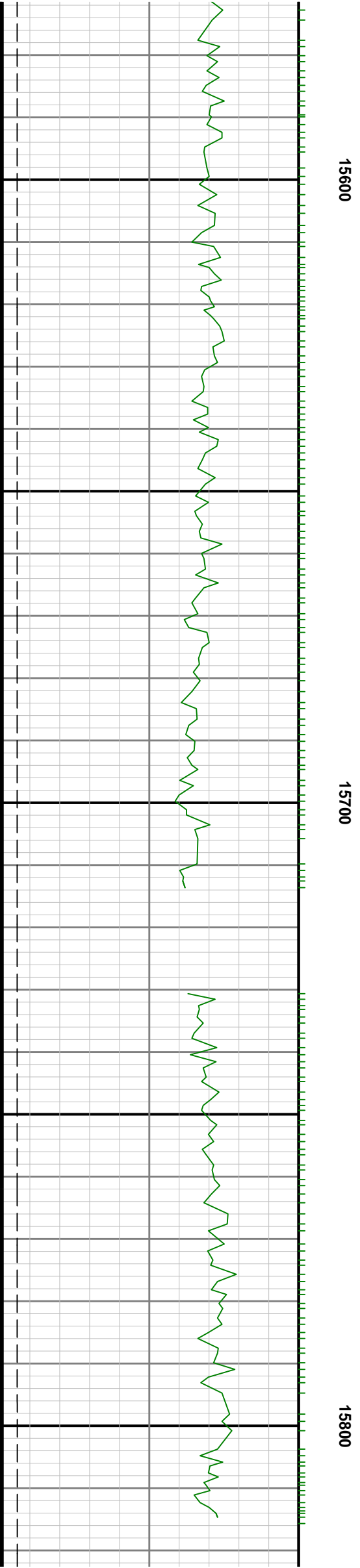
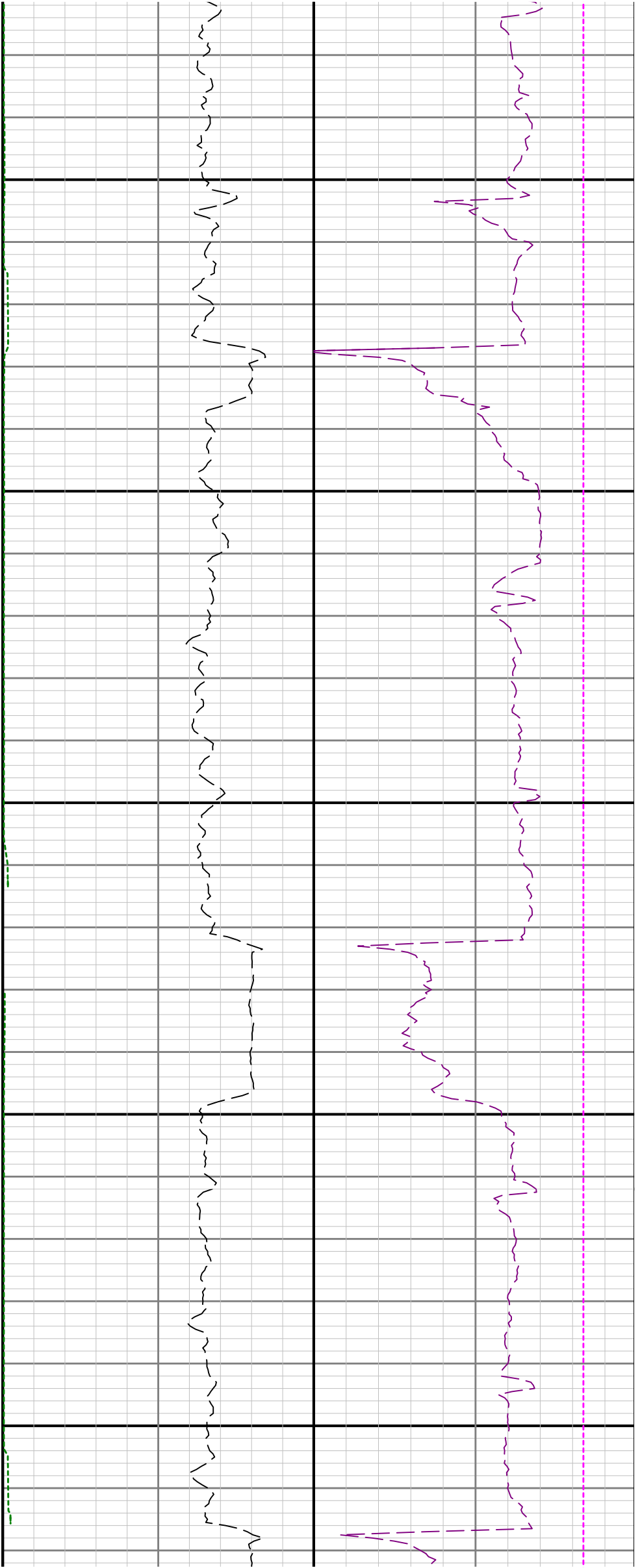
15300

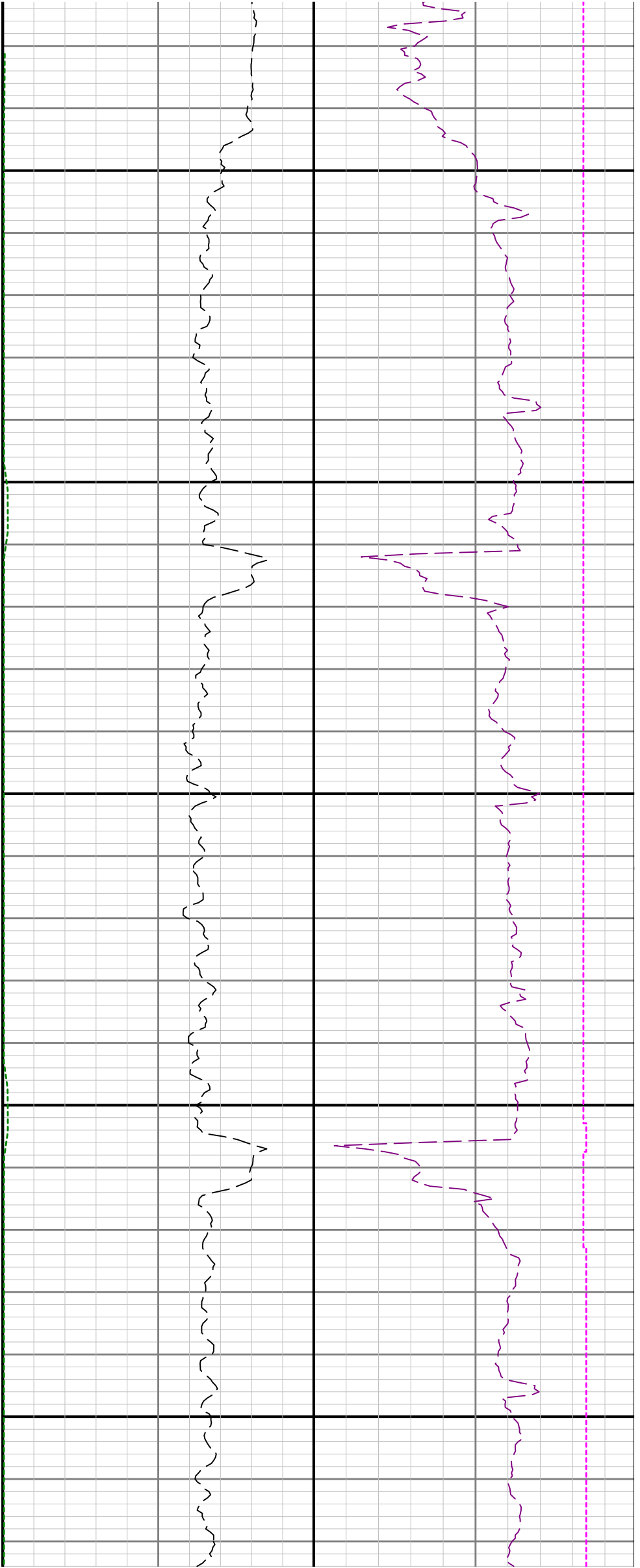


15400

15500

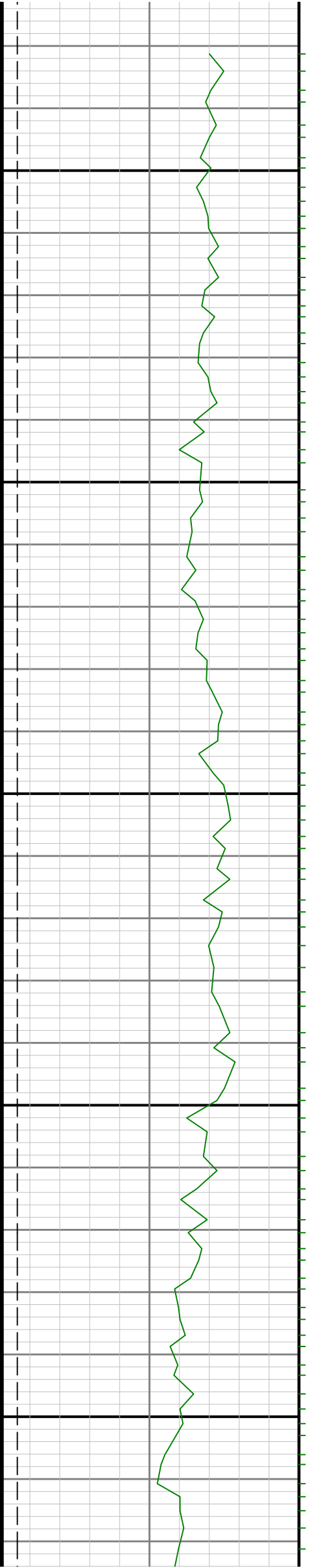


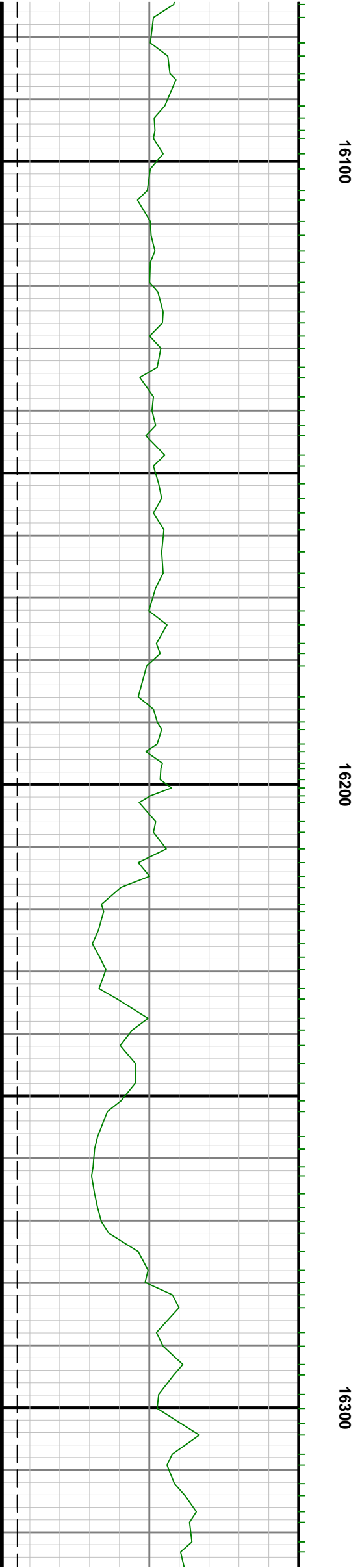
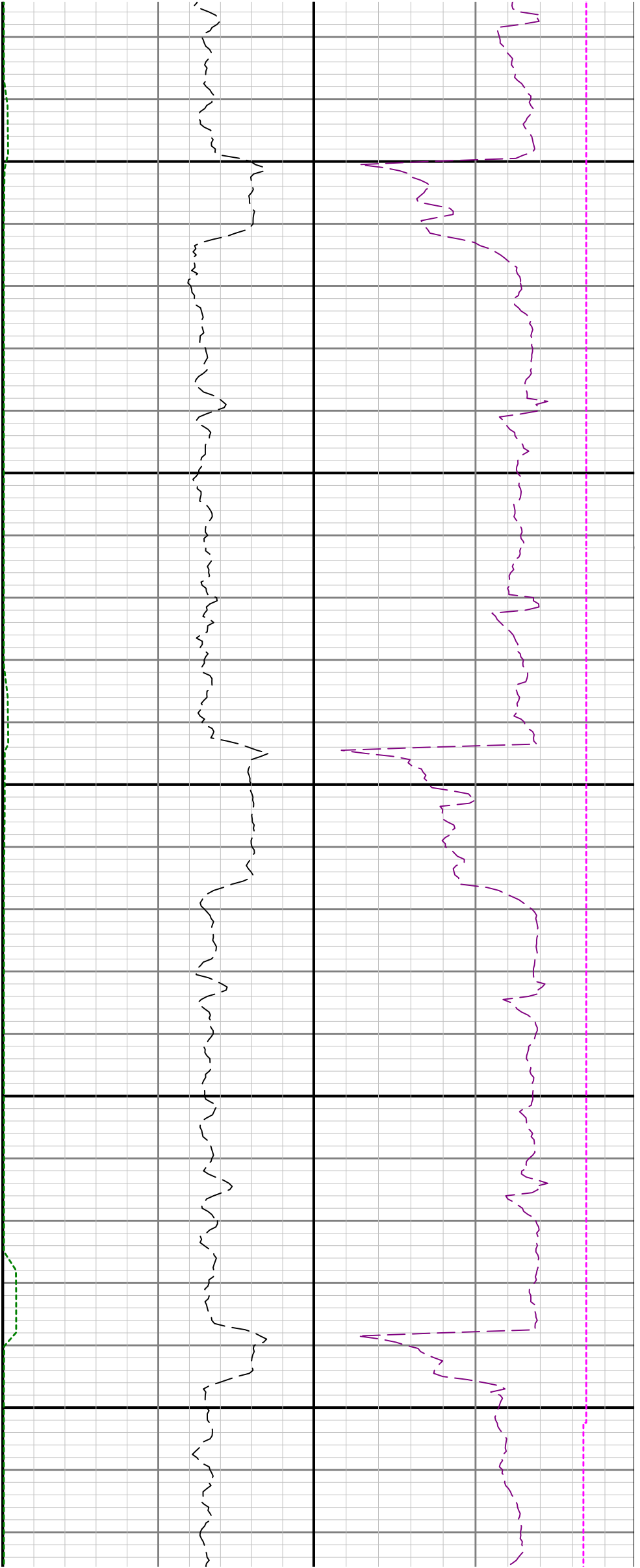


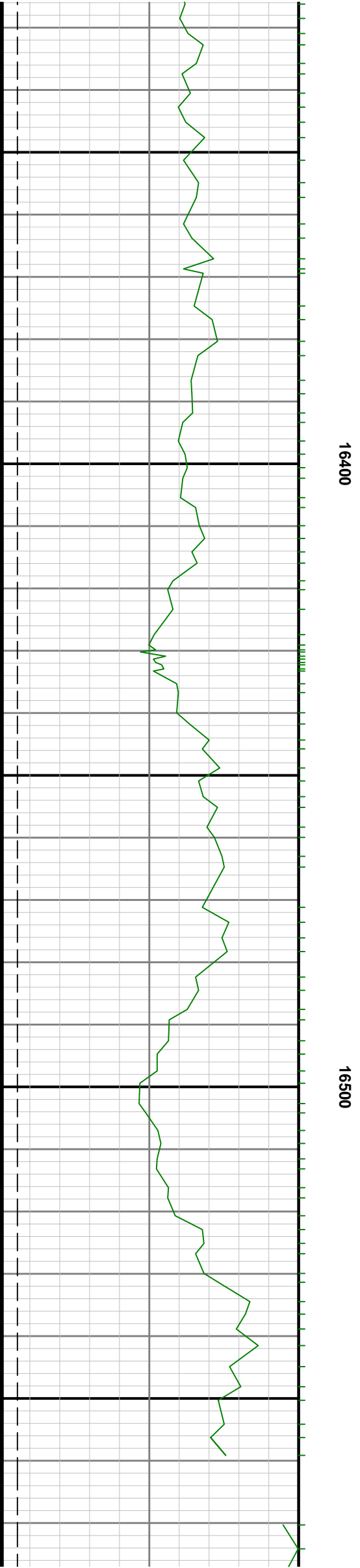
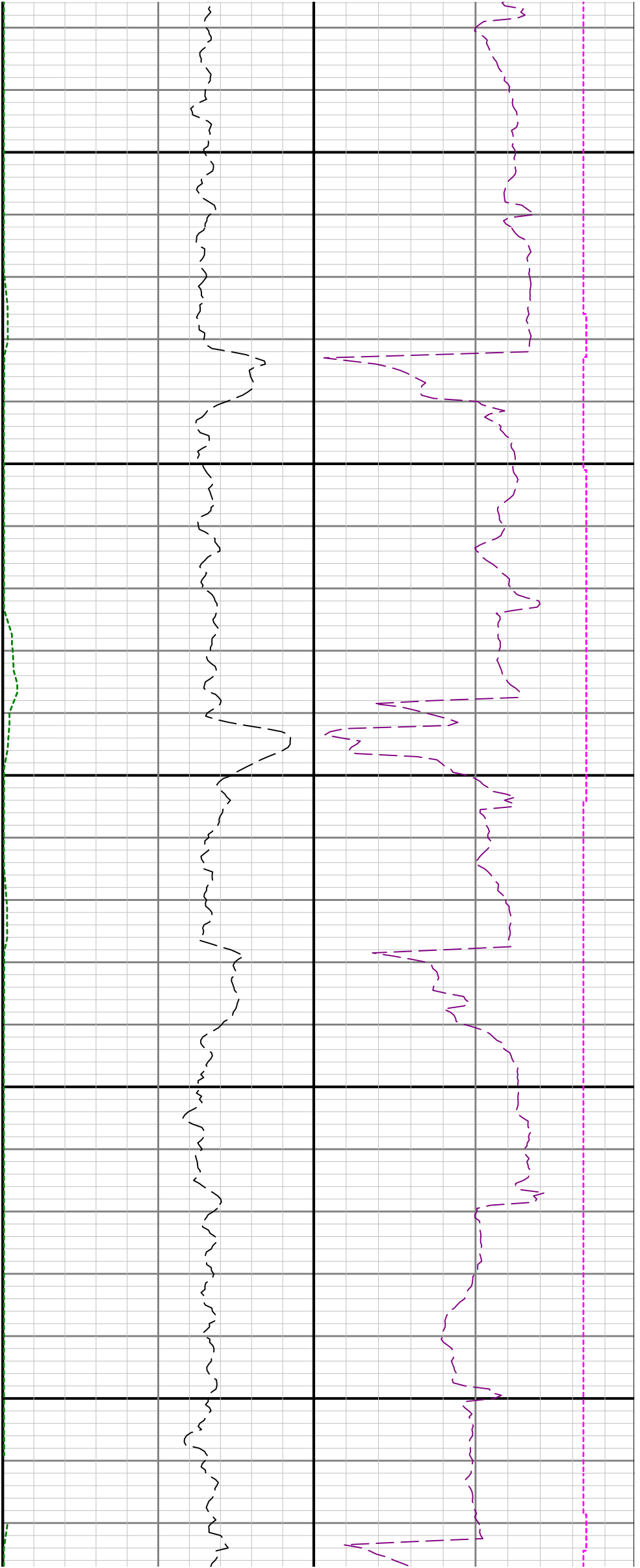


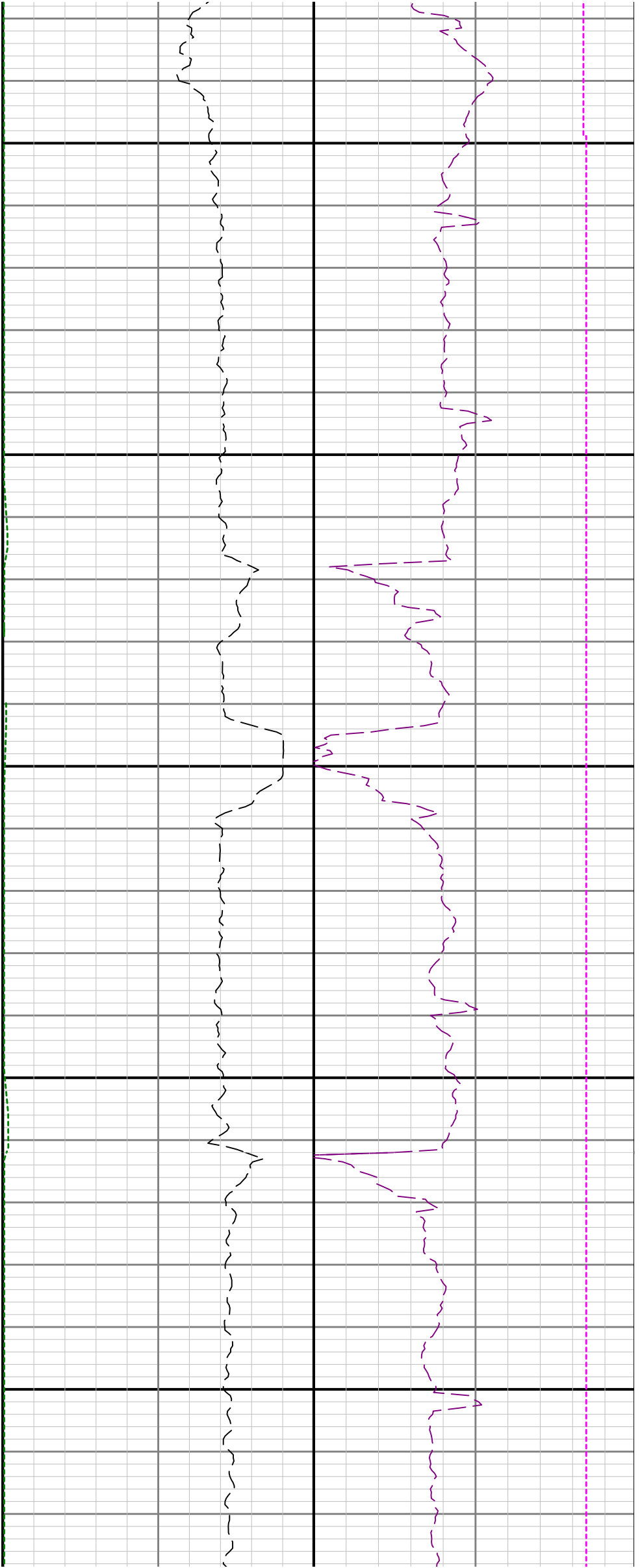
15900

16000





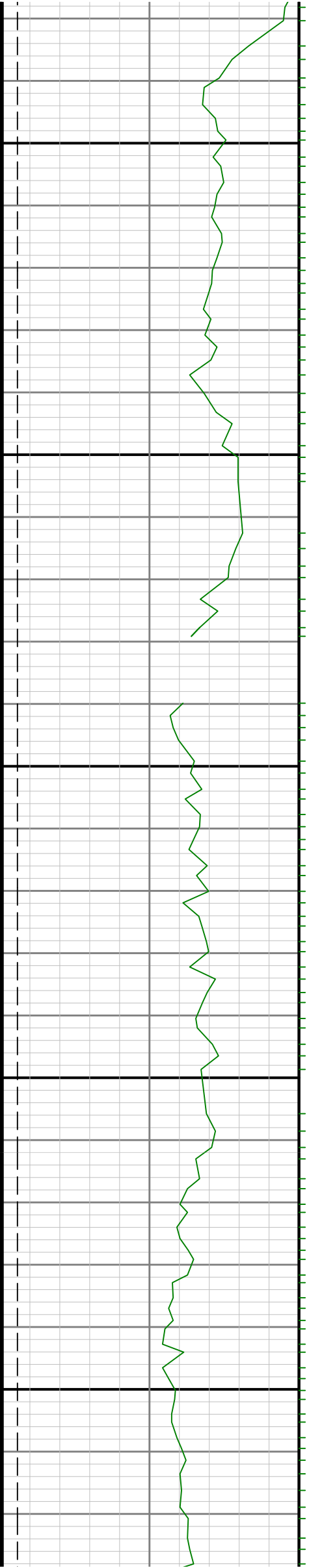


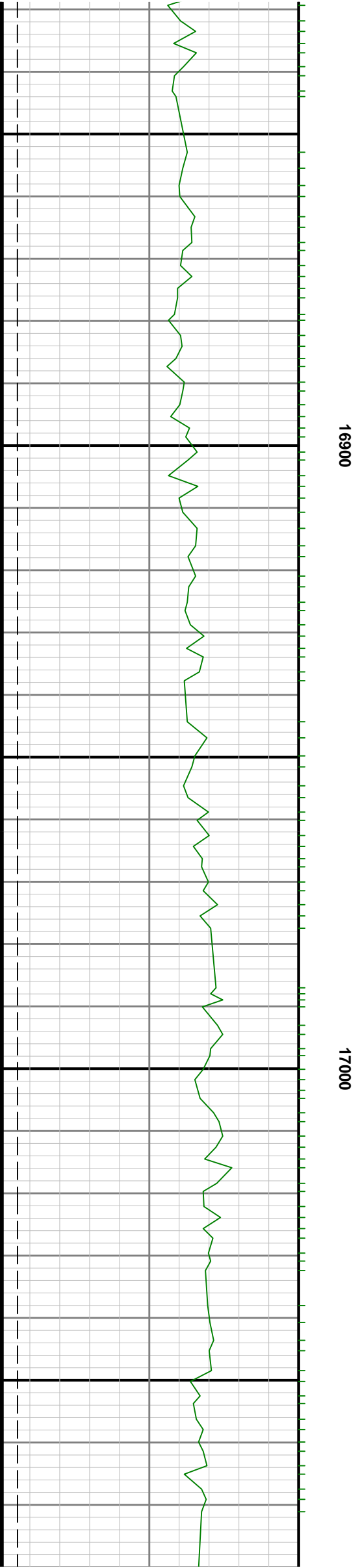
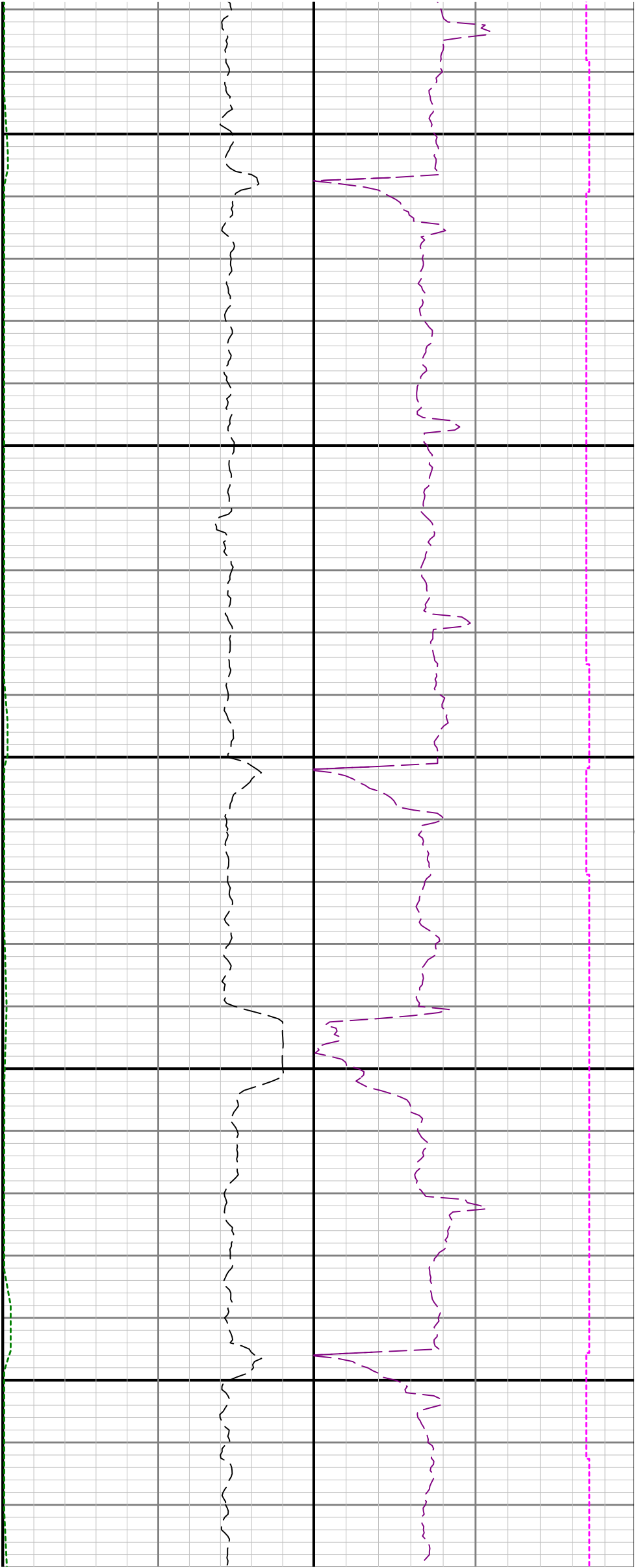


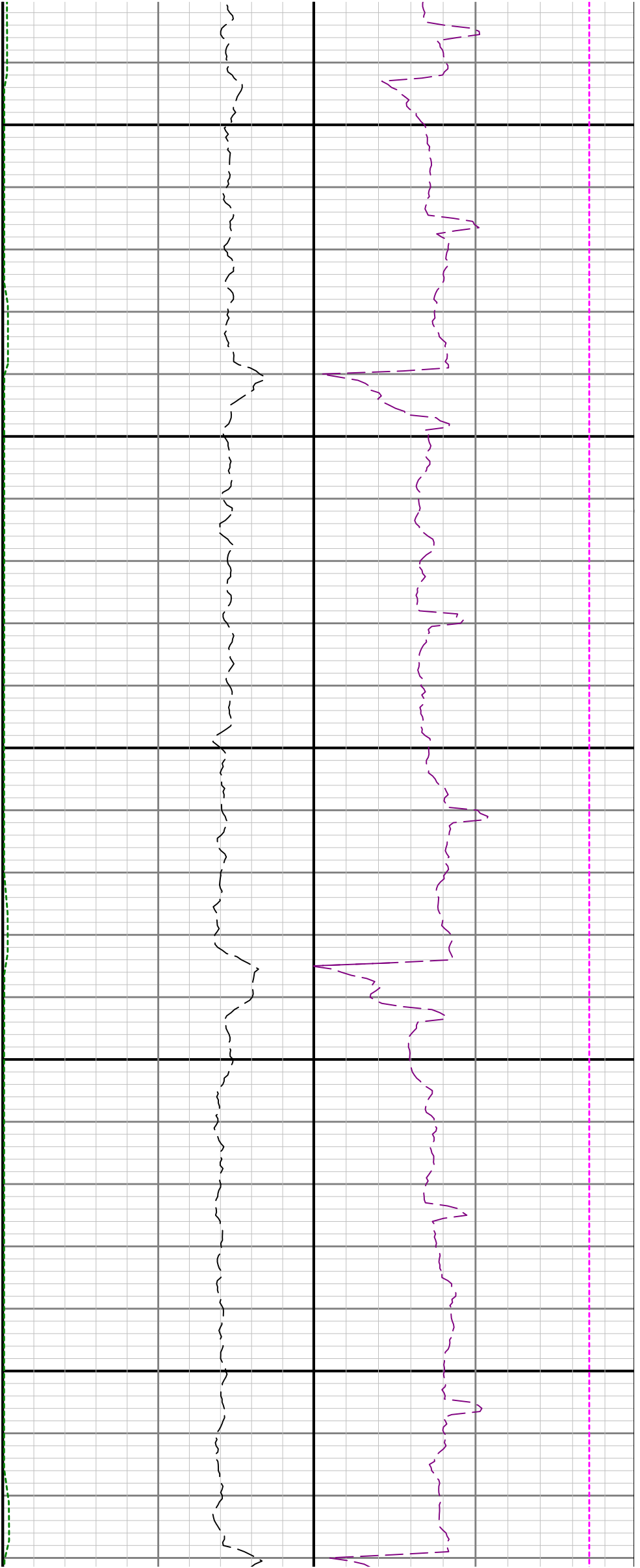
16600

16700

16800







17100

17200

17300

