



Company

Well

Interval

Created

Bayswater E&P LLC

Thornton C-29-30HN

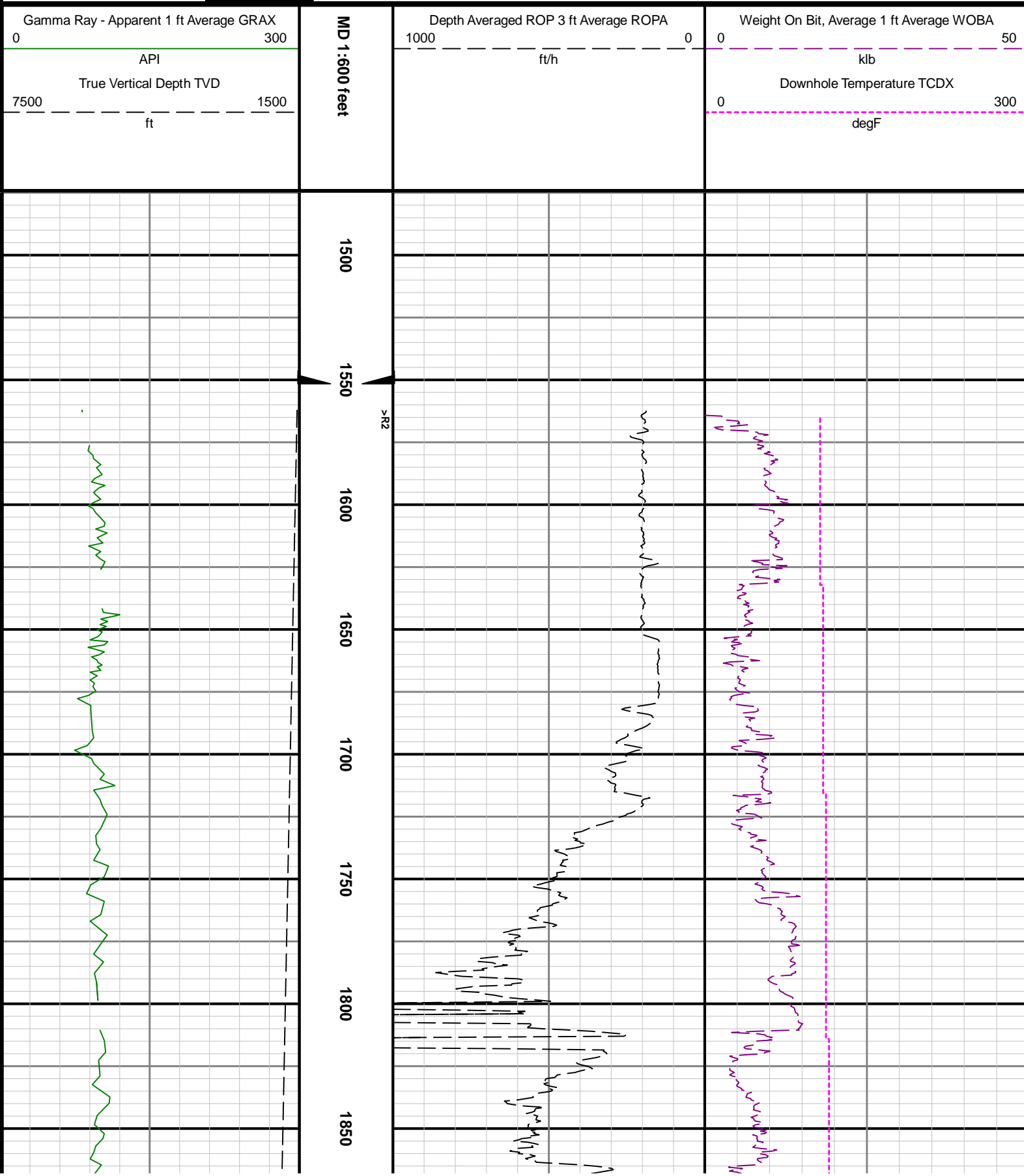
Date From: 2018-06-16 09:43

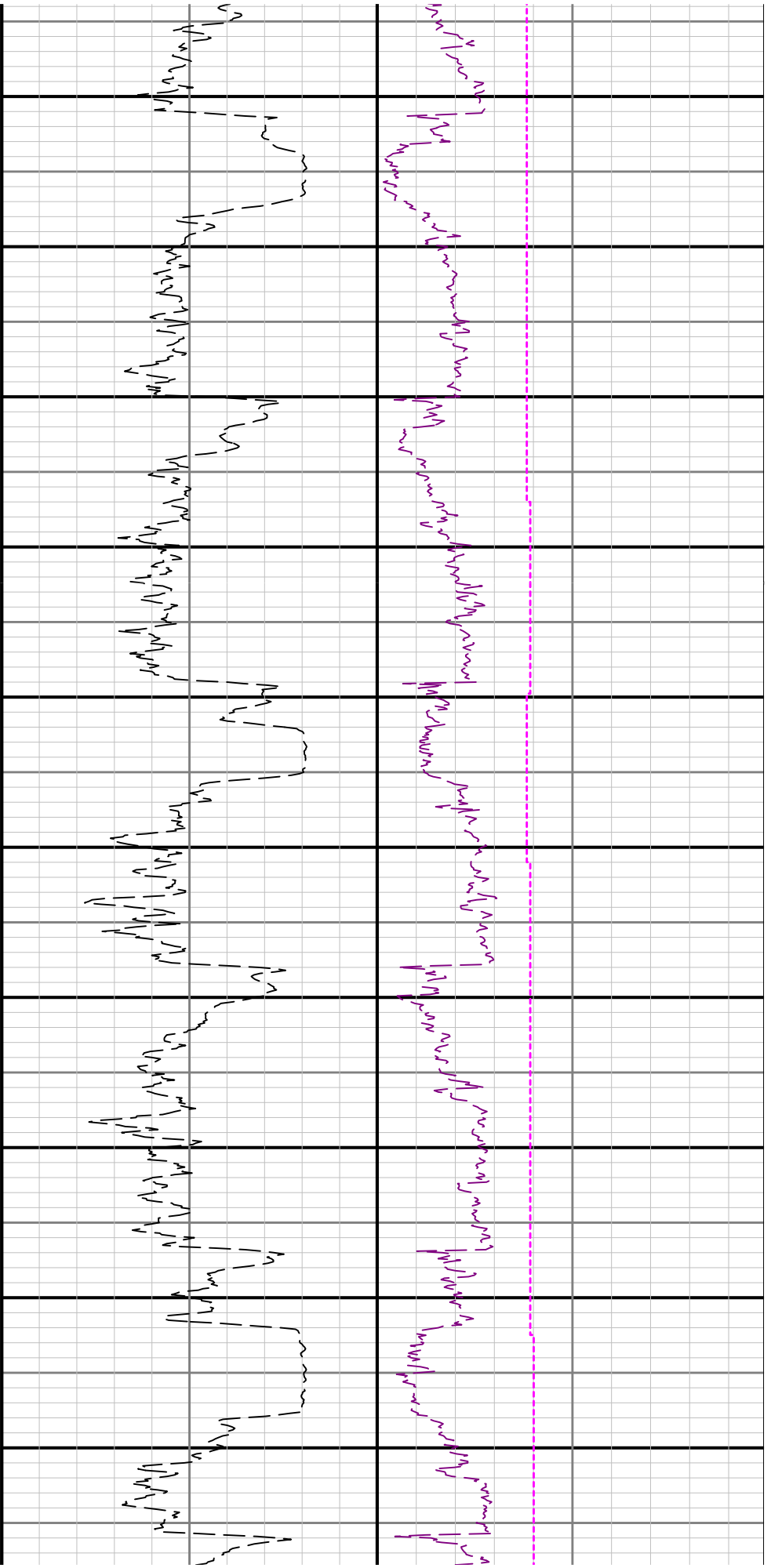
Date To: 2018-06-21 05:06

Created 2018-06-21 05:08:11

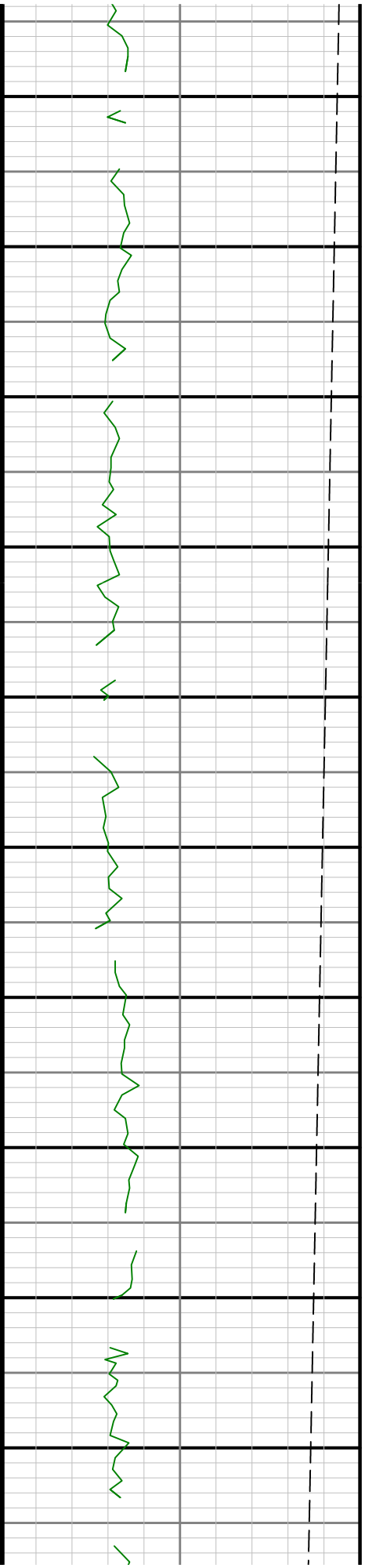
Top: 1562.00 ft

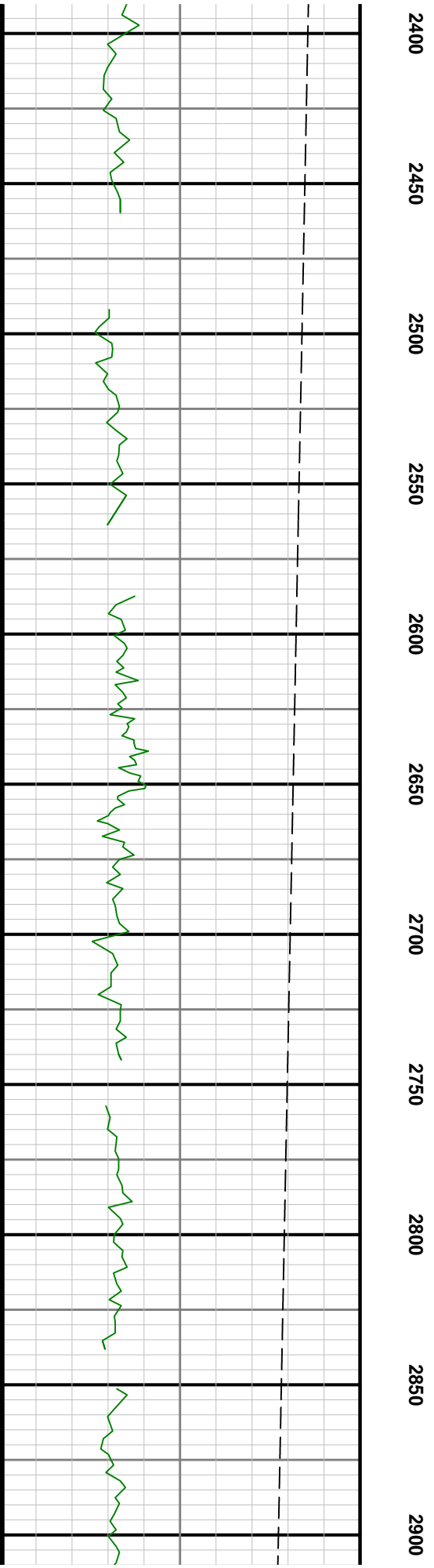
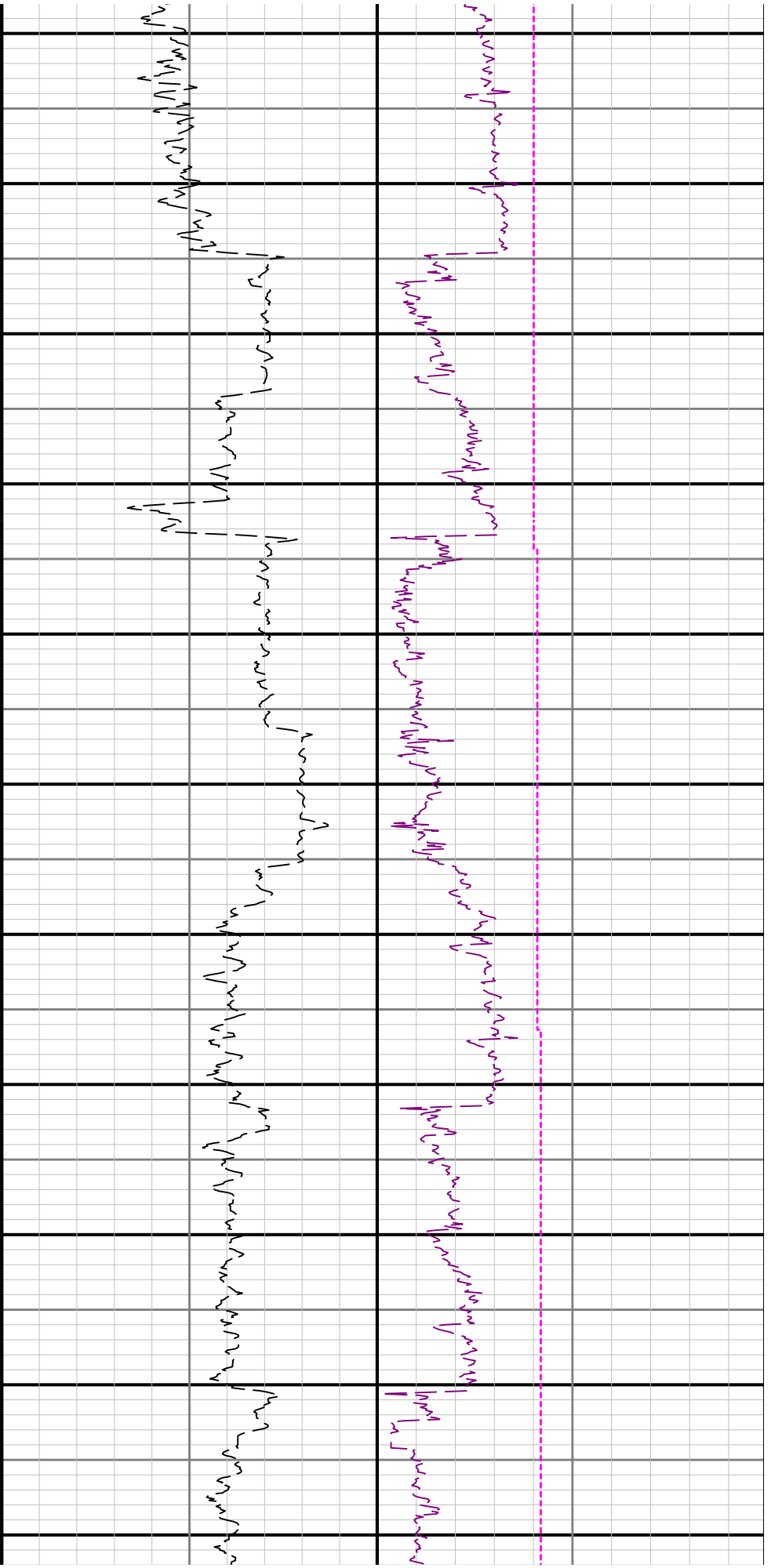
Bottom: 17786.00 ft

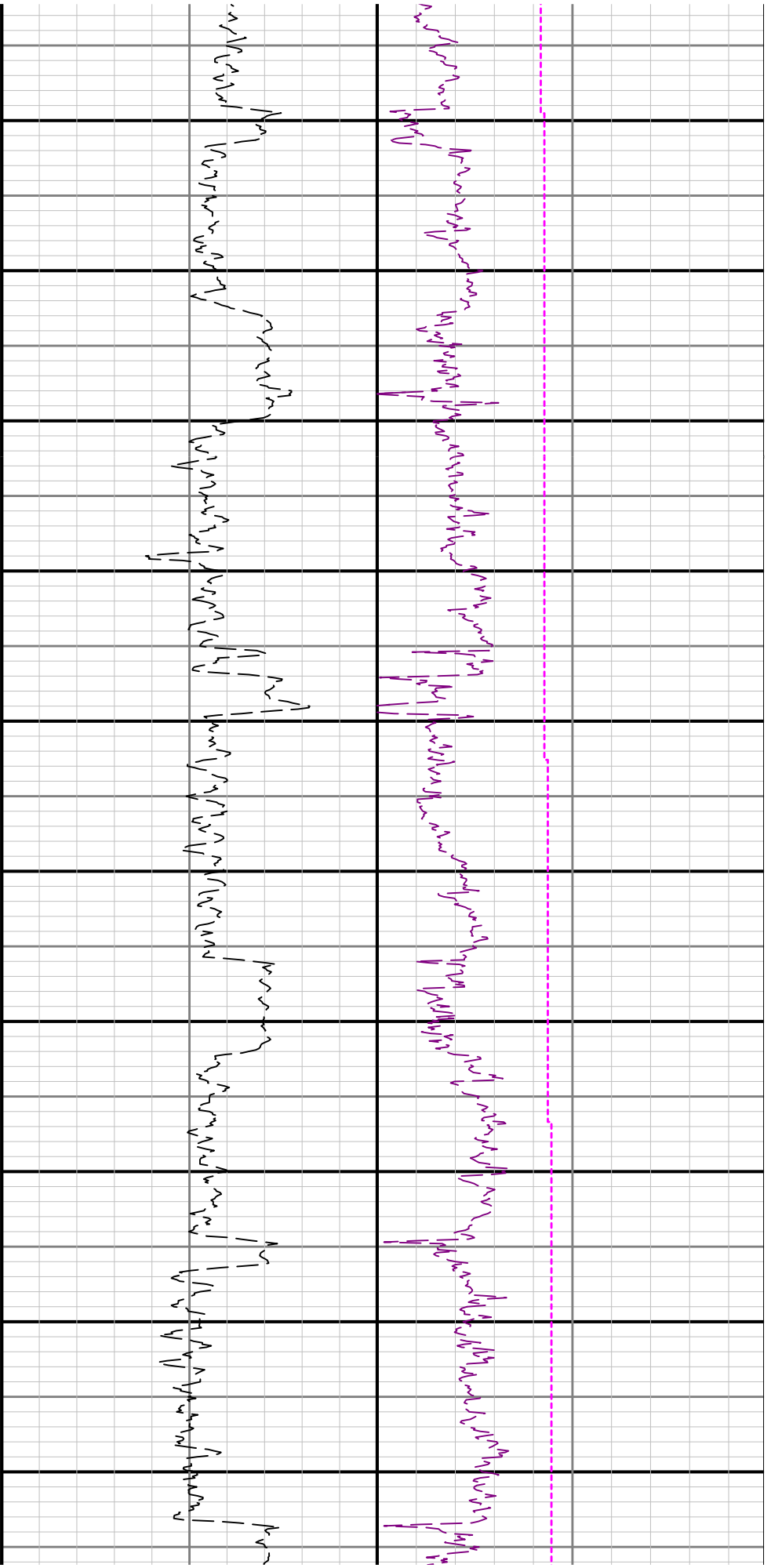




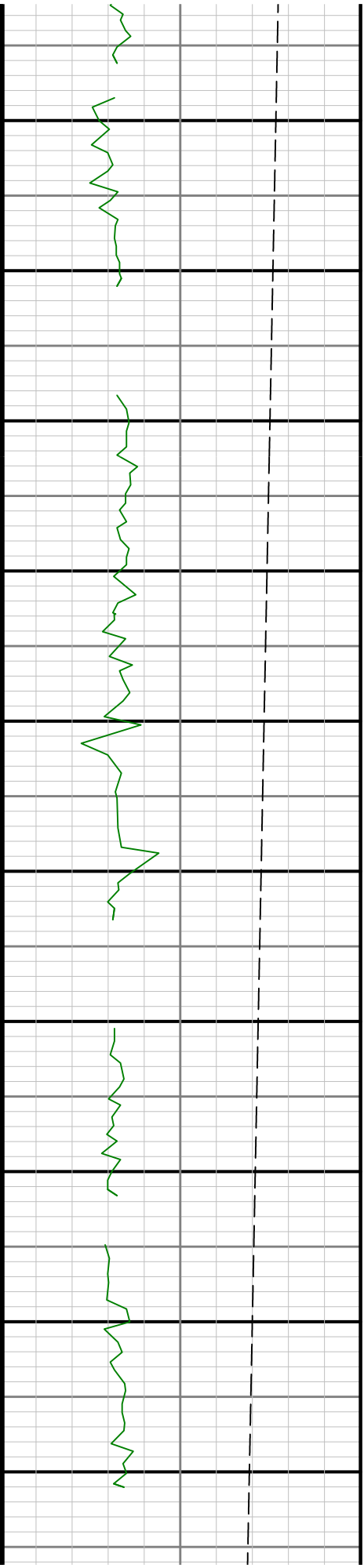
1900 1950 2000 2050 2100 2150 2200 2250 2300 2350

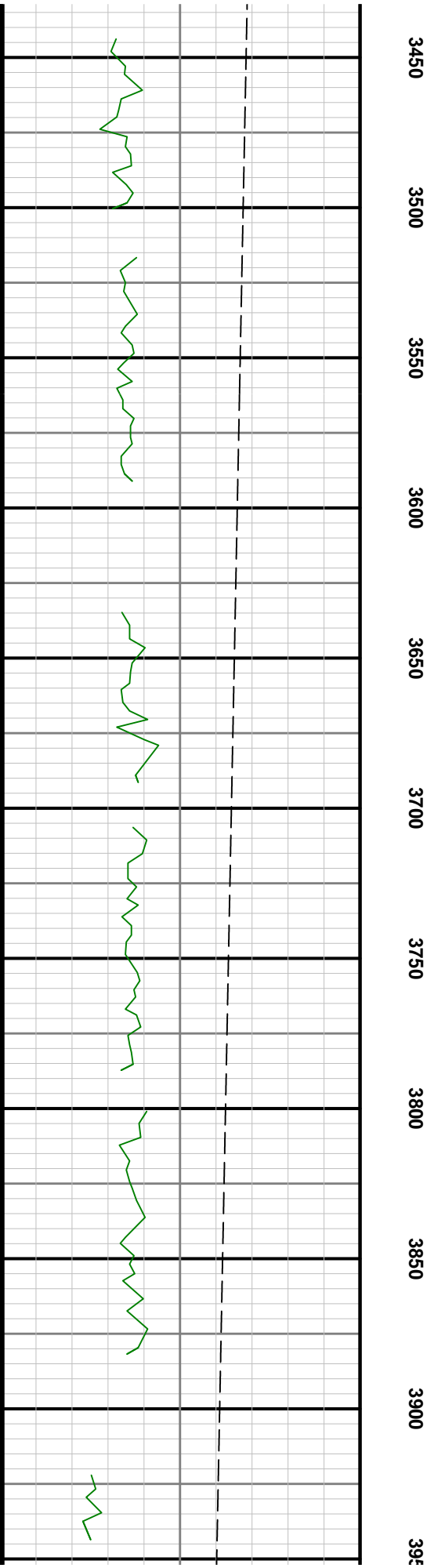
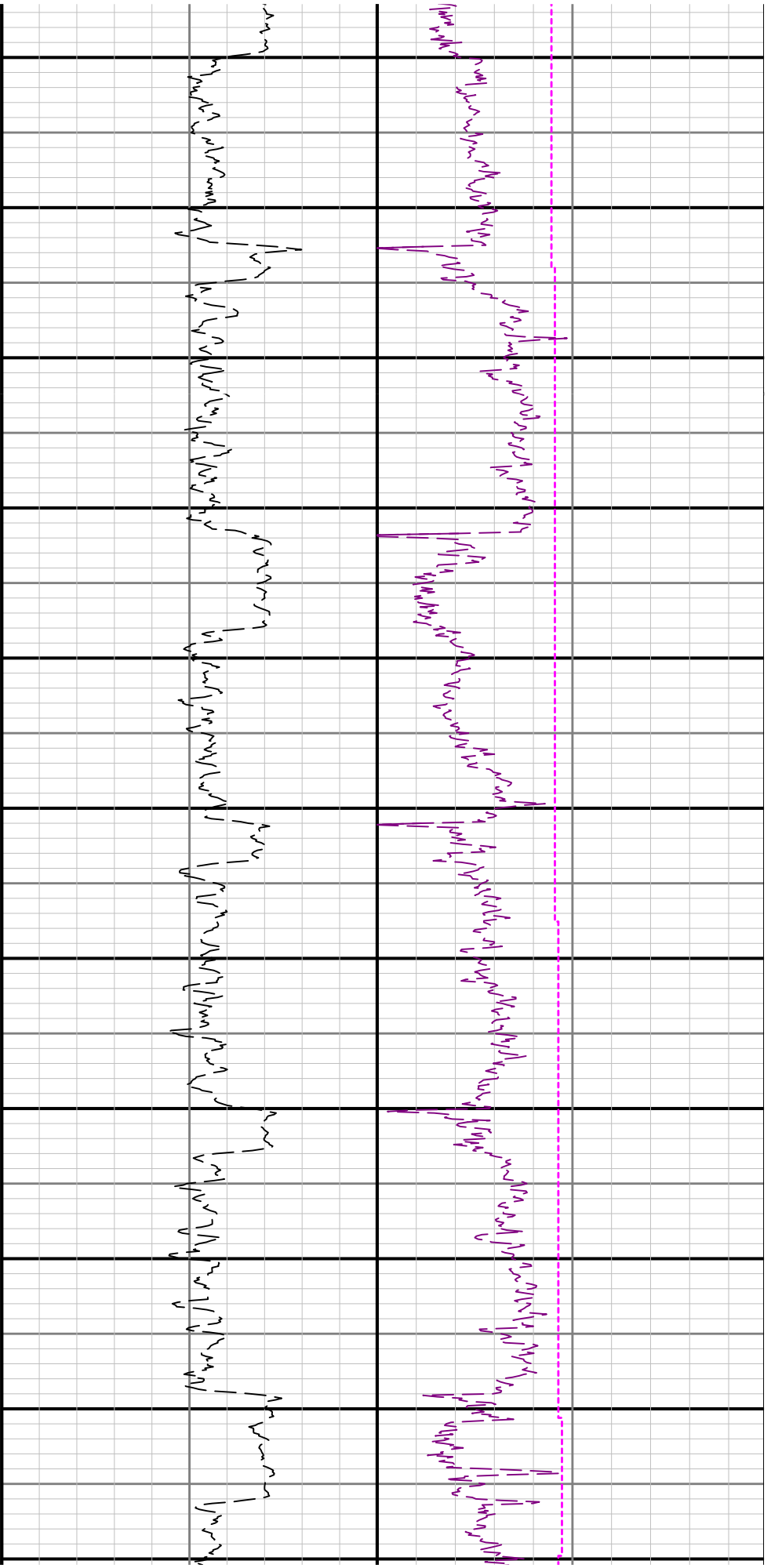


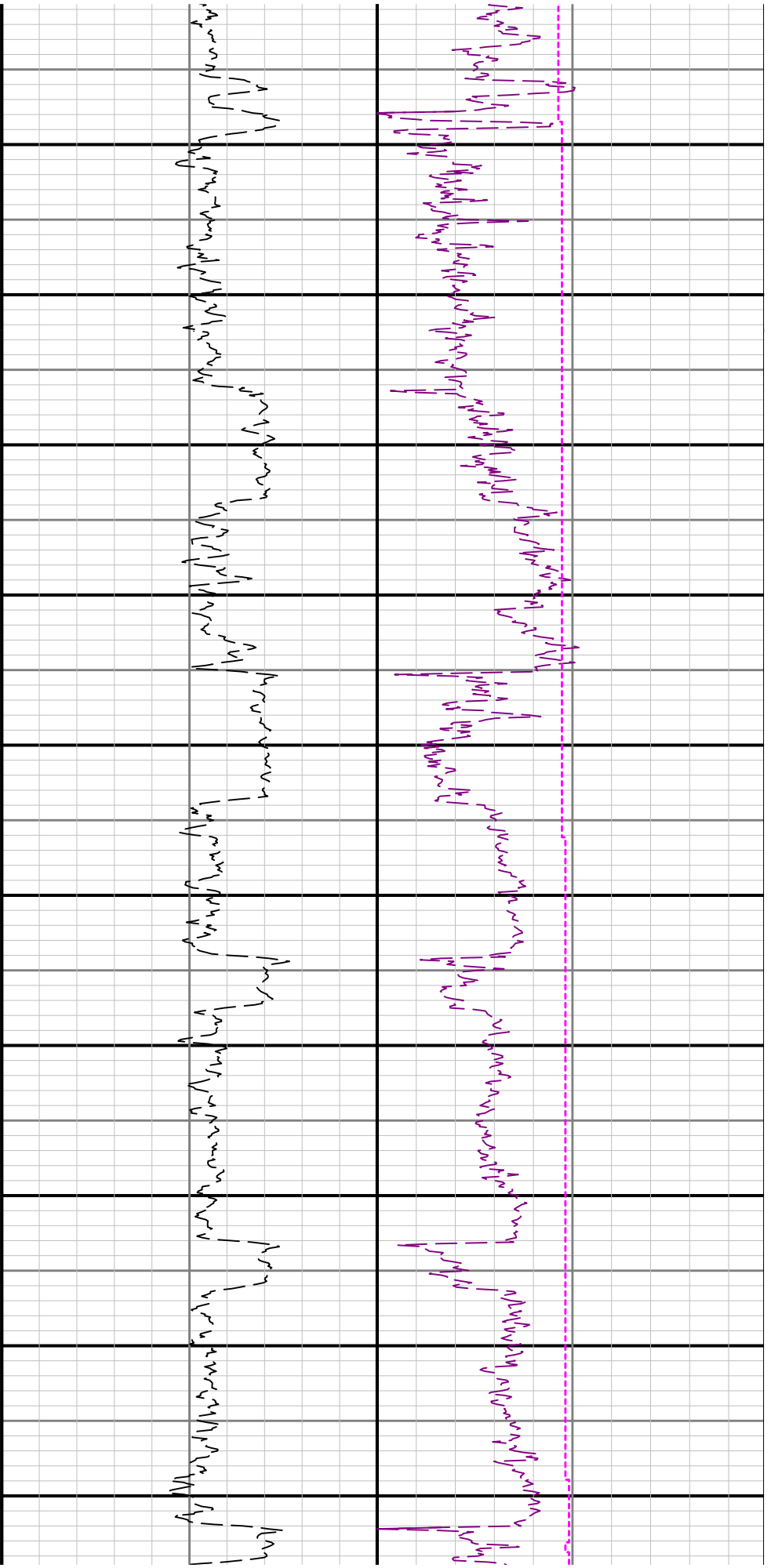




2950 3000 3050 3100 3150 3200 3250 3300 3350 3400







0 4000 4050 4100 4150 4200 4250 4300 4350 4400 4450

