



Company

Well

Interval

Created

Bayswater E&P LLC

Thornton B-29-30HC


Date From: 2018-06-23 15:42

Date To: 2018-07-02 08:22

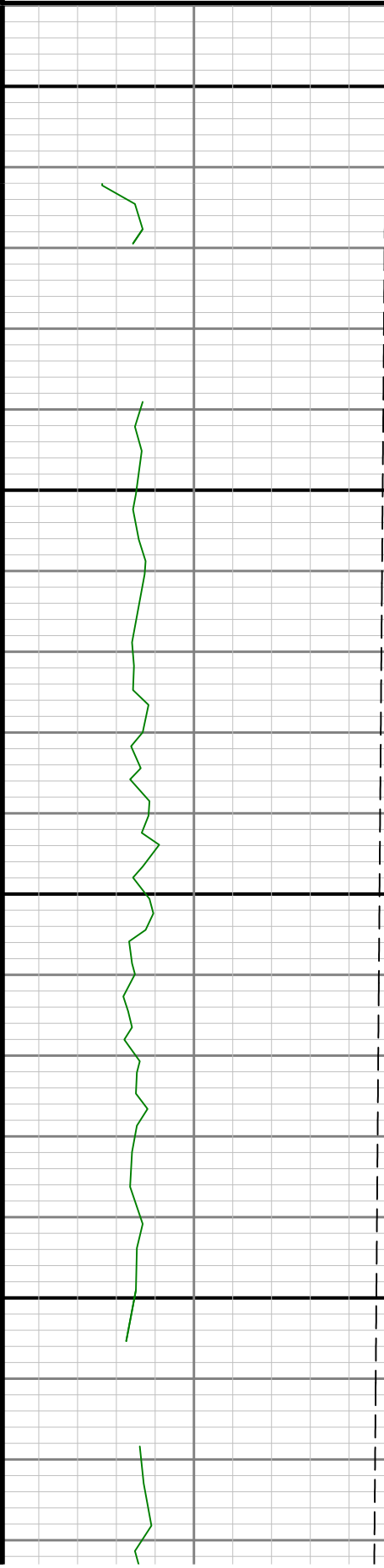
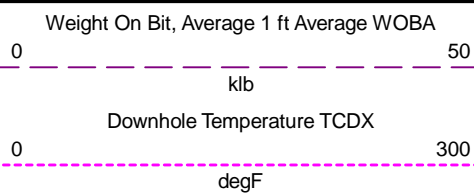
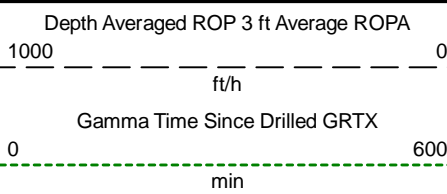
2018-07-02 08:24:37

Top: 1562.00 ft

Bottom: 15741.00 ft

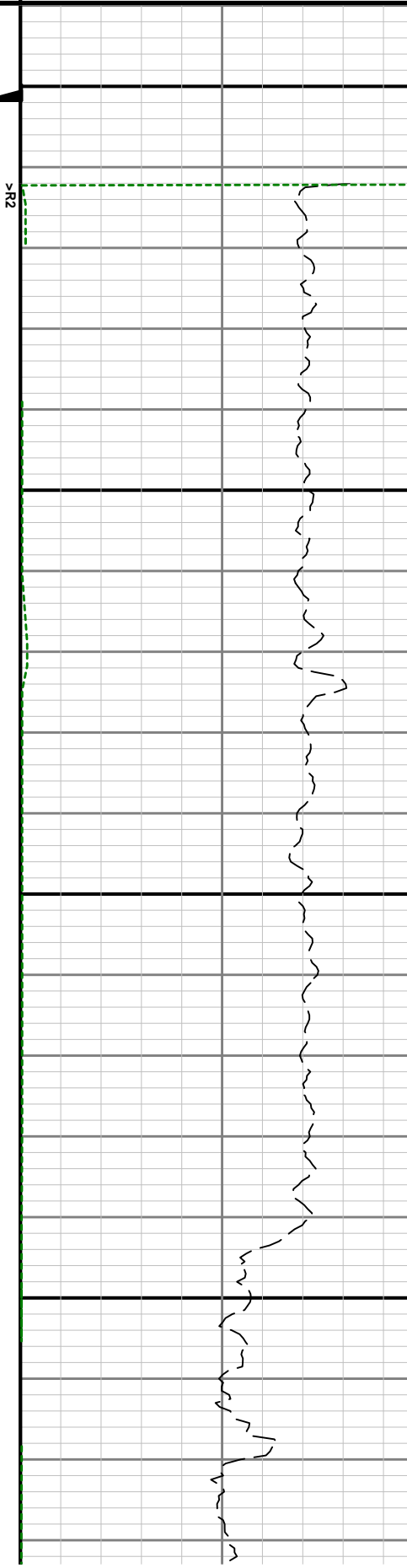


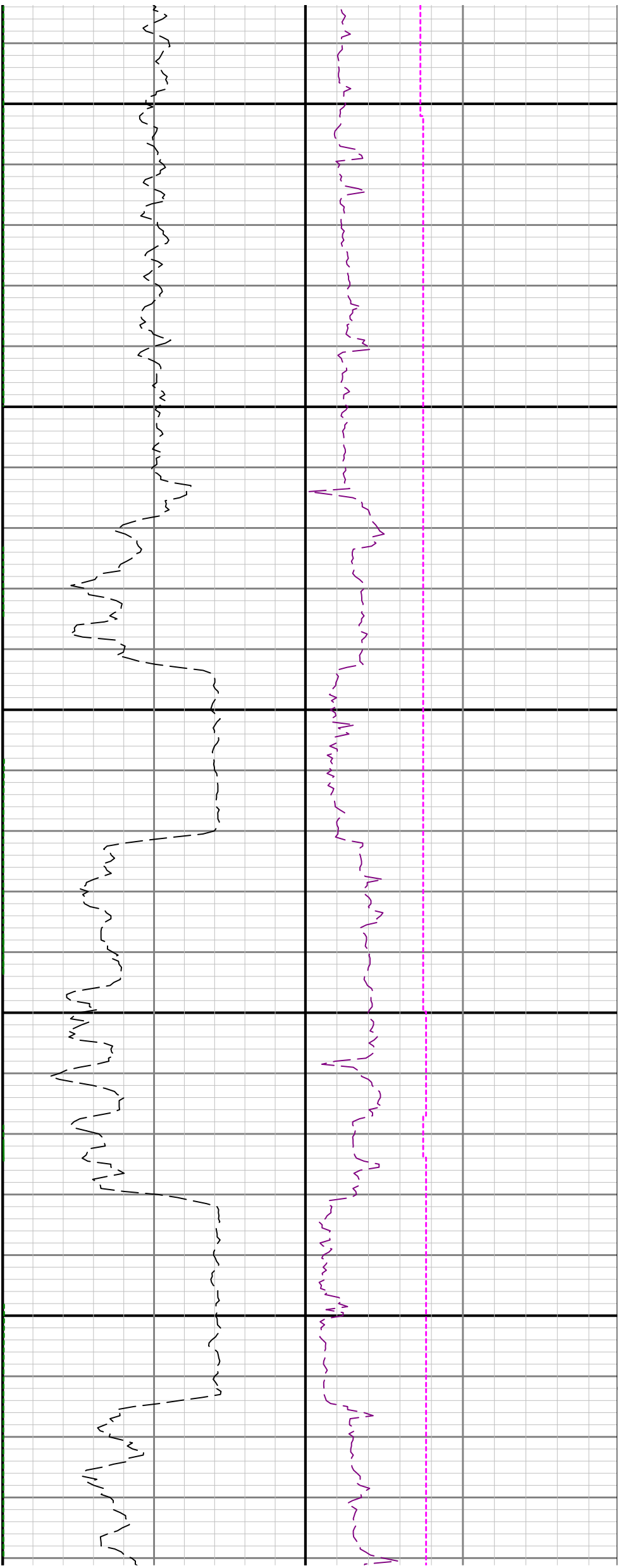
MD 1:240 feet



1600

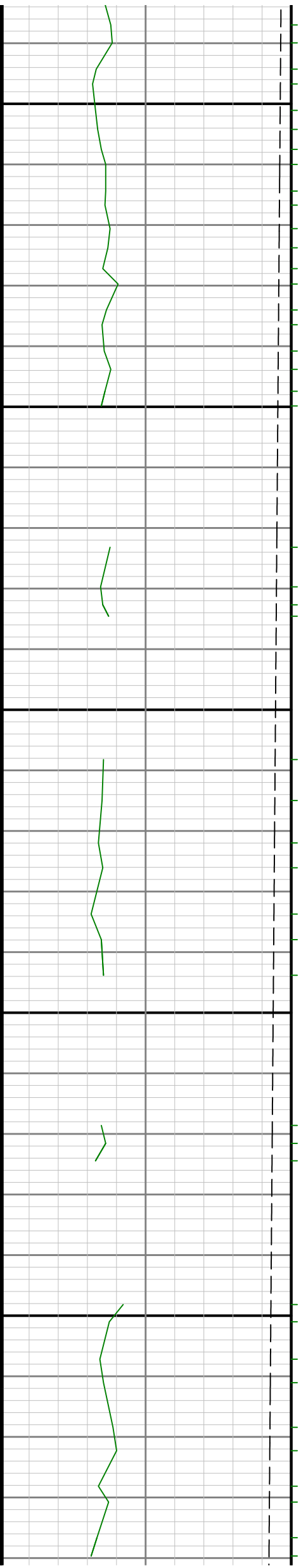
1700

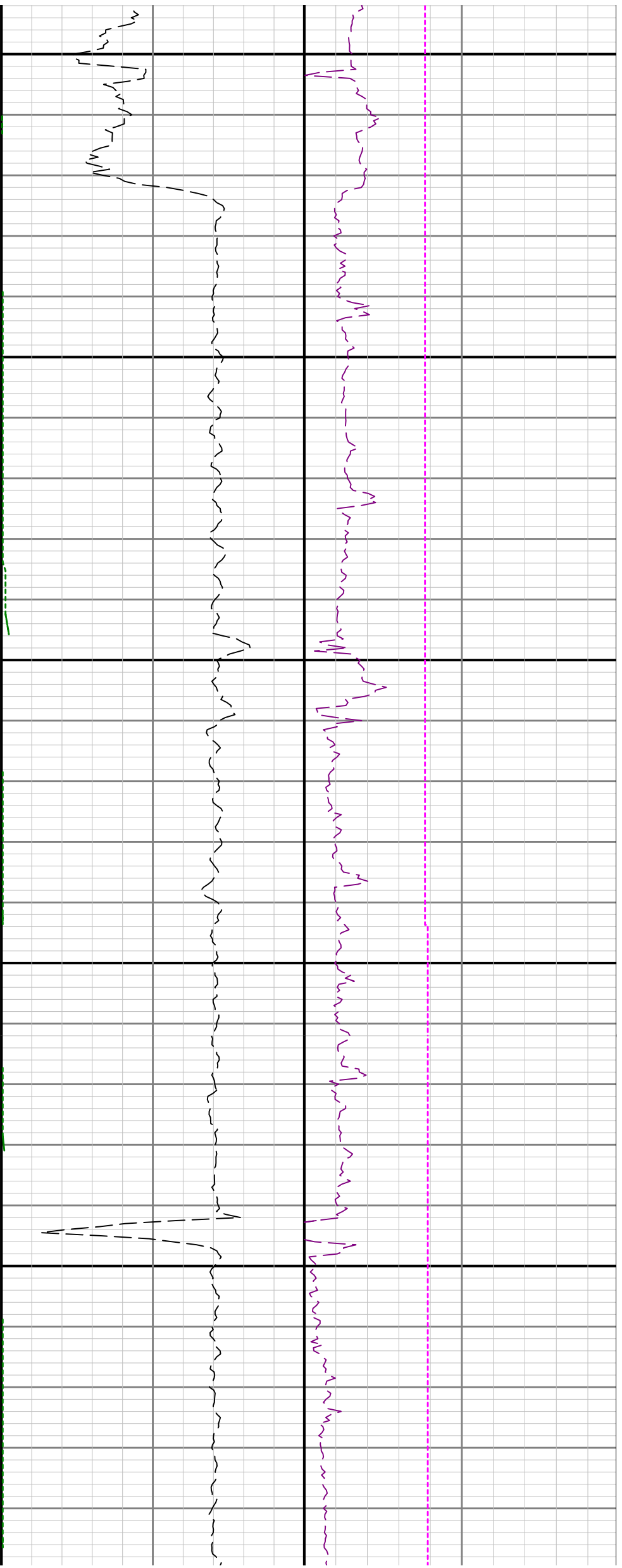




1800

1900

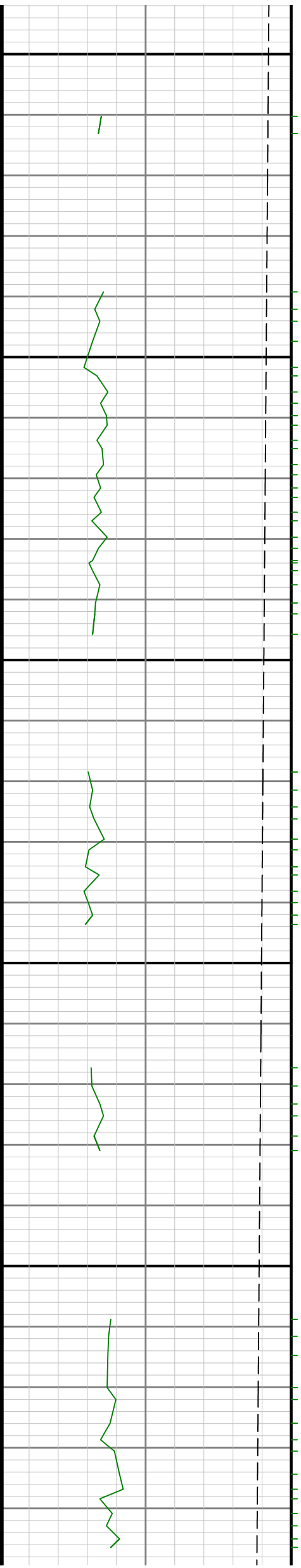


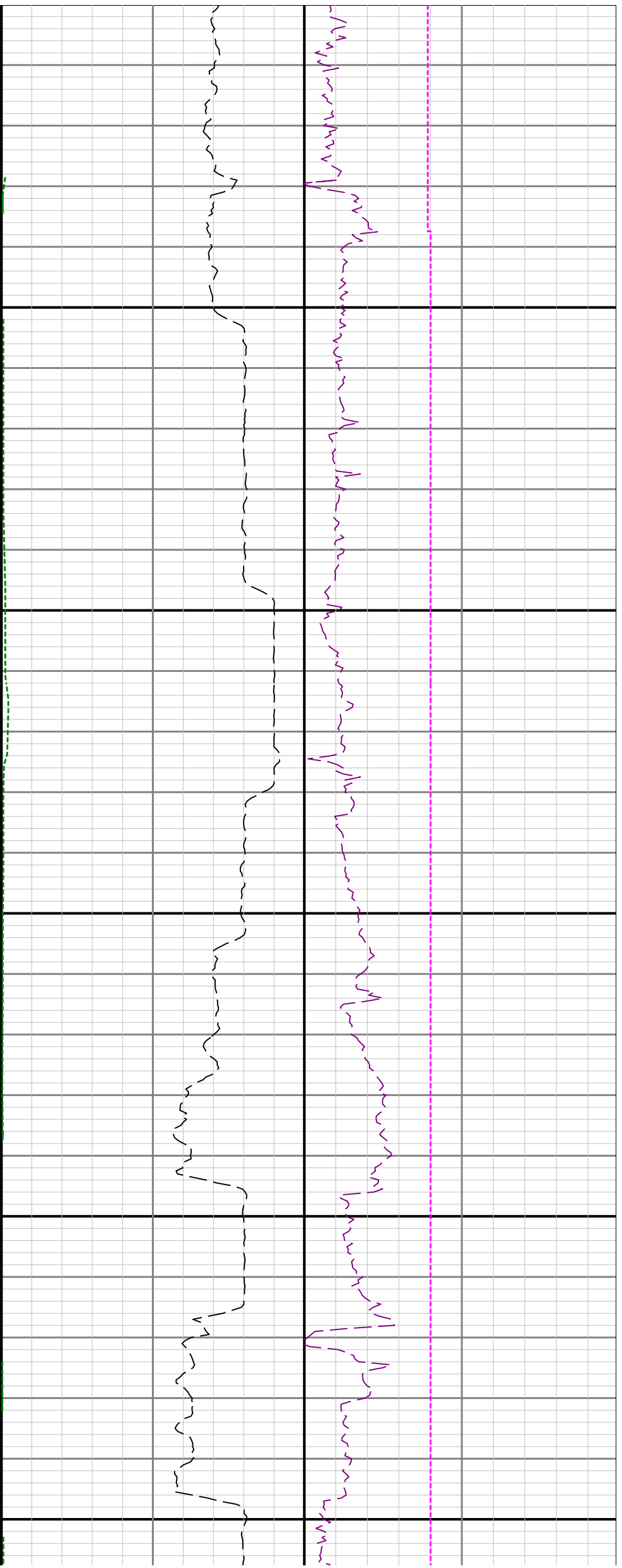


2000

2100

2200

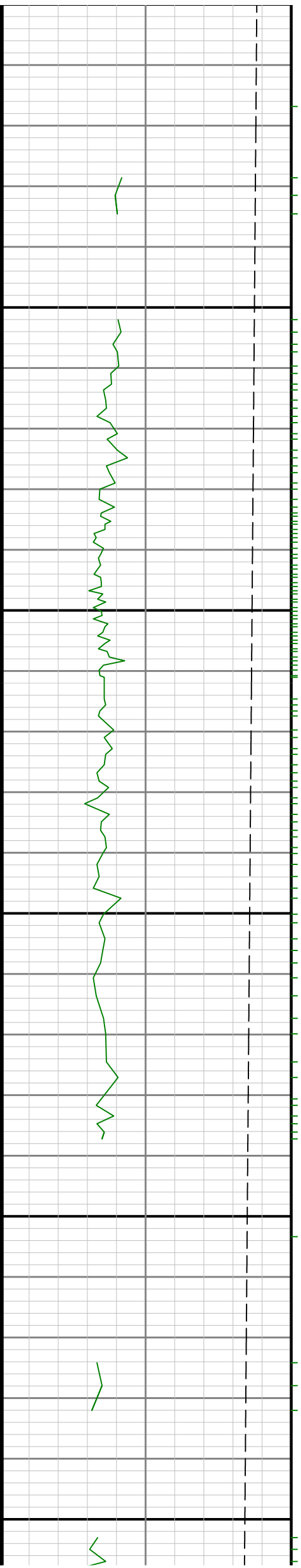


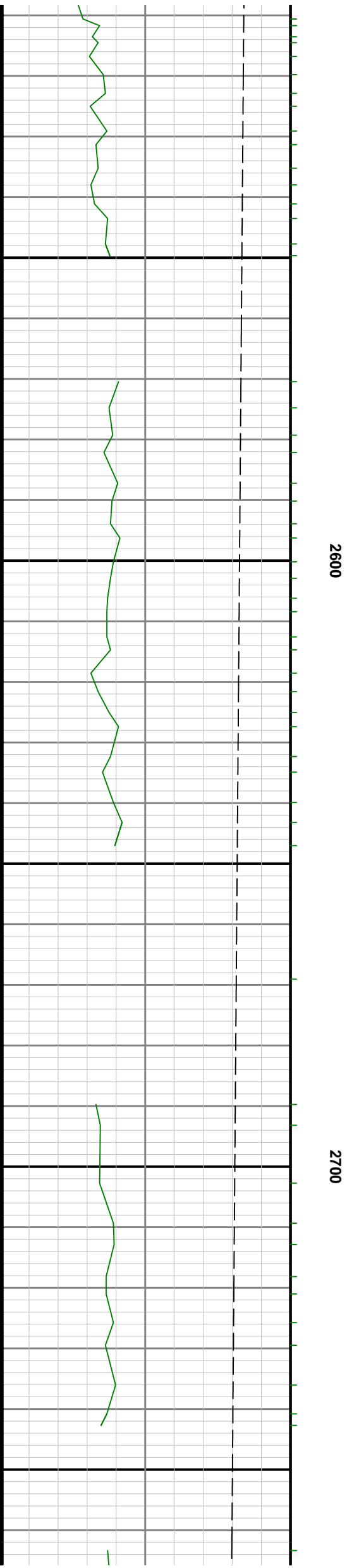
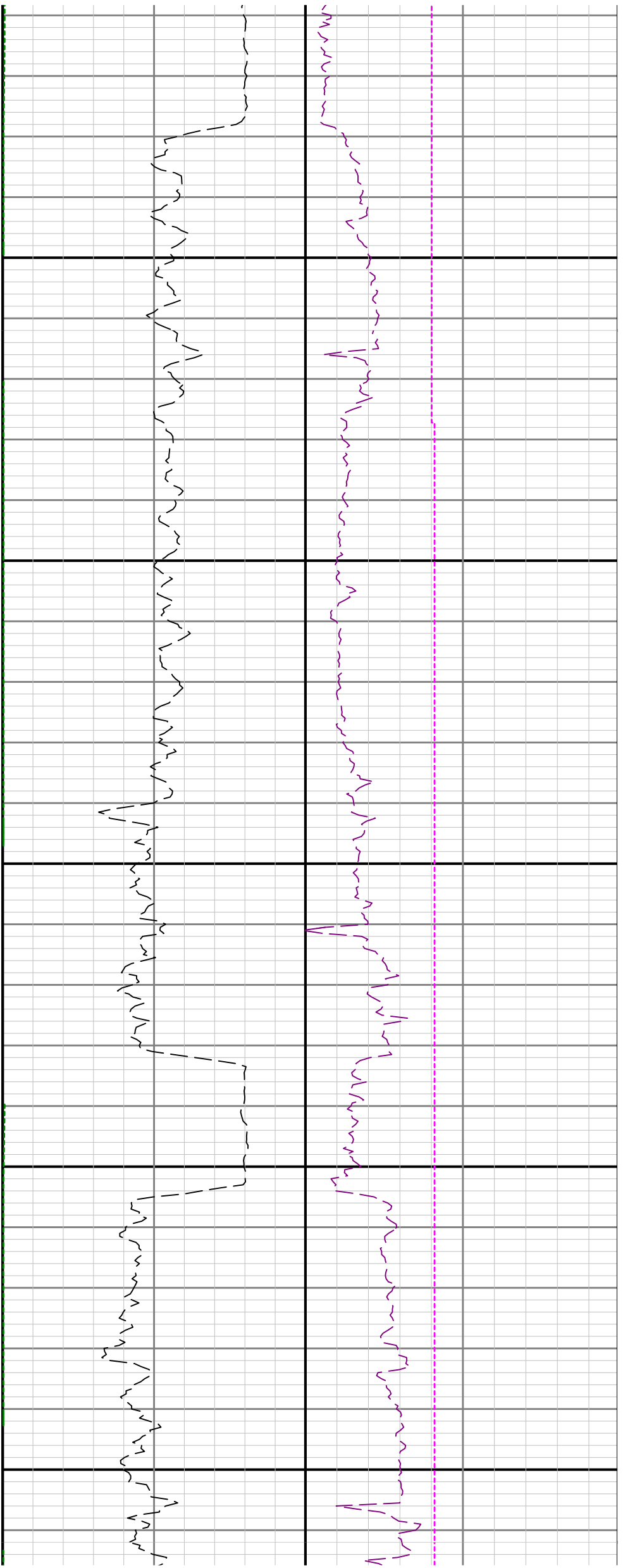


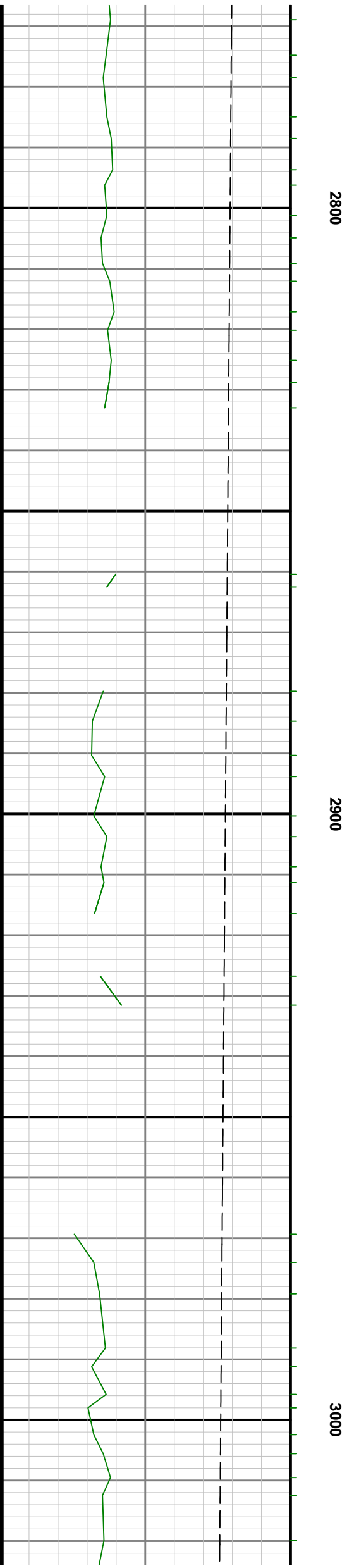
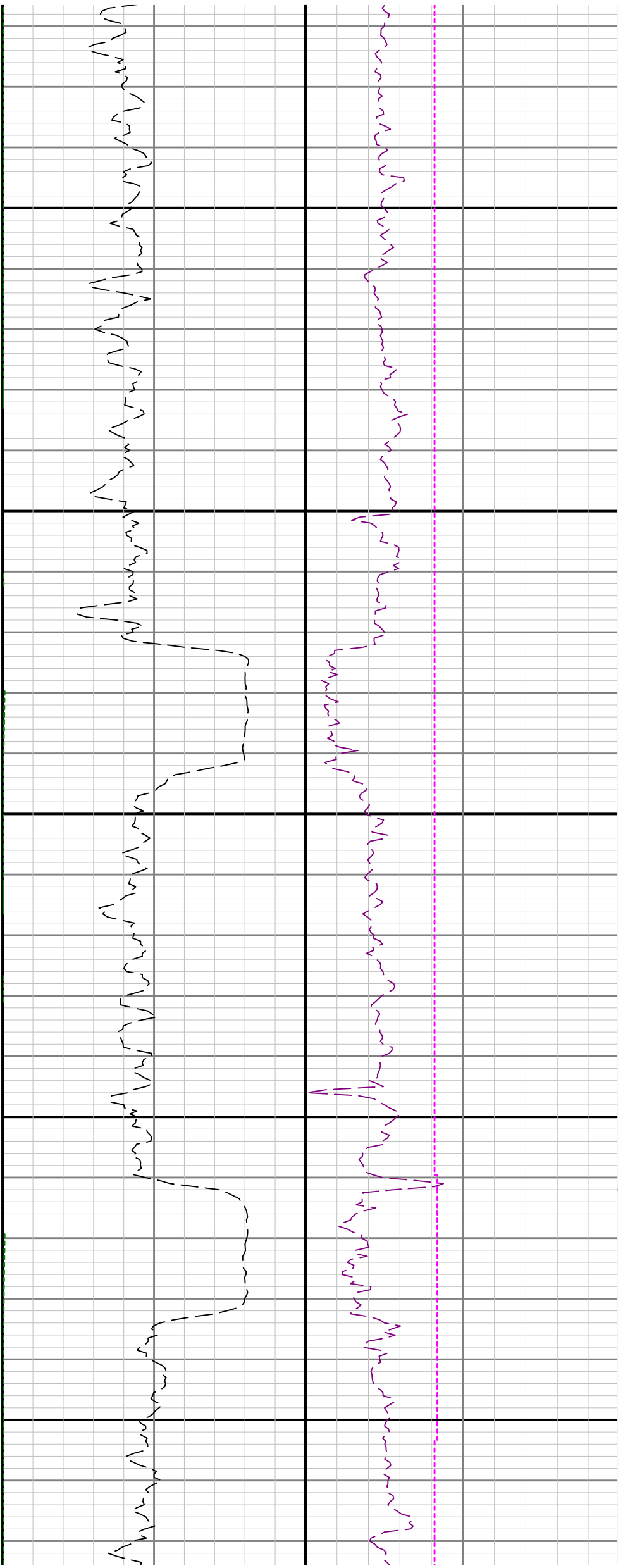
2300

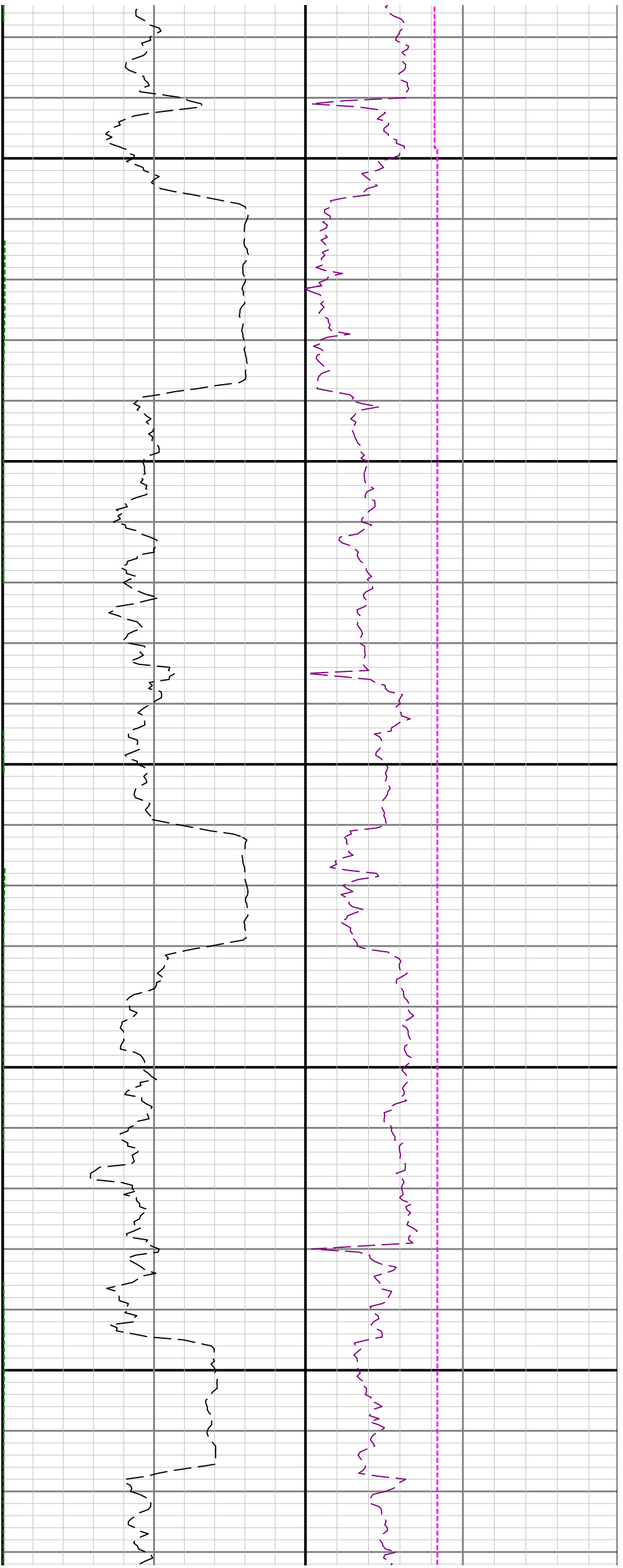
2400

2500



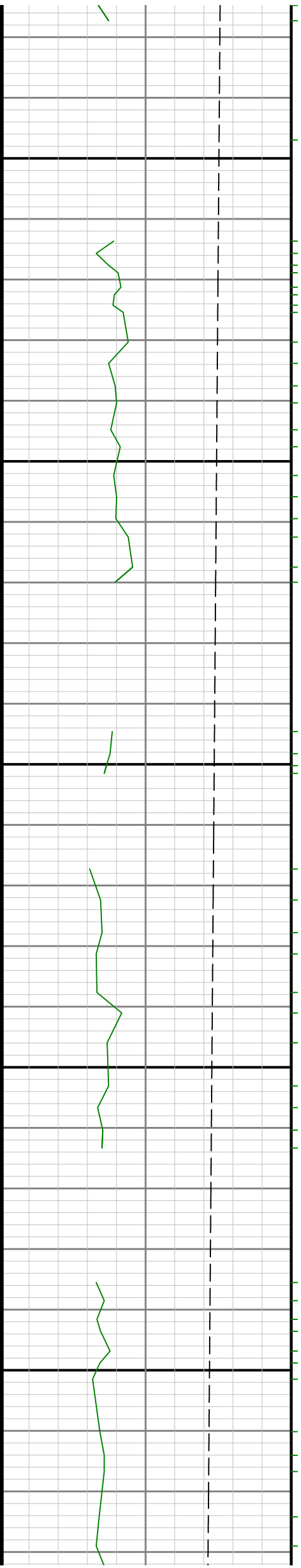


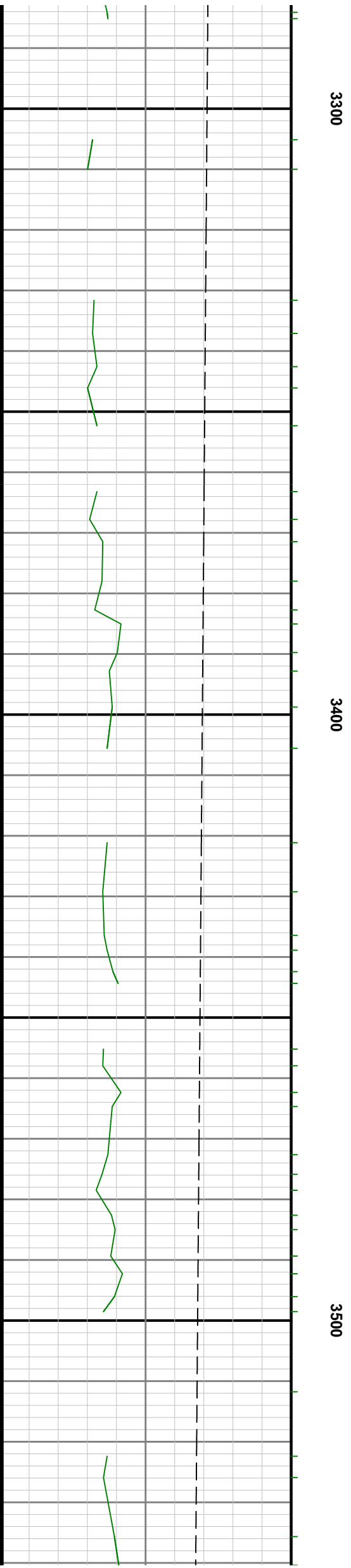
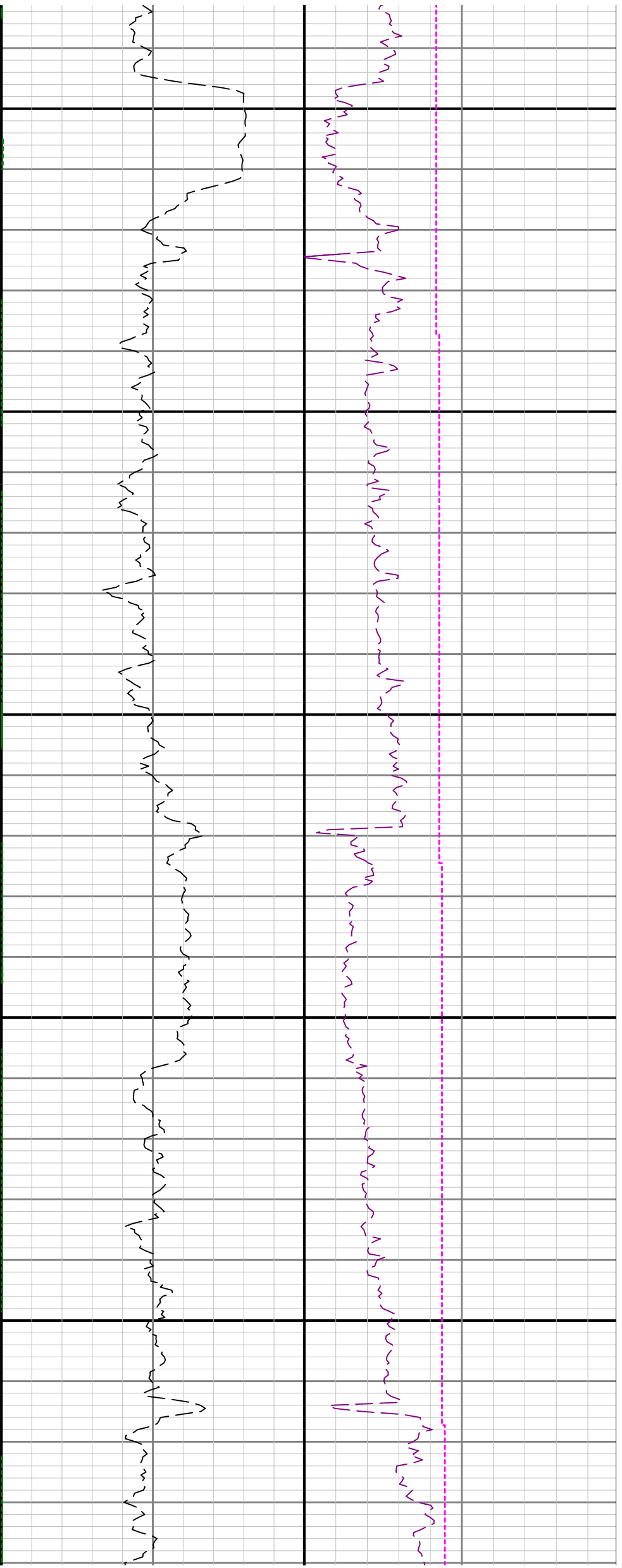


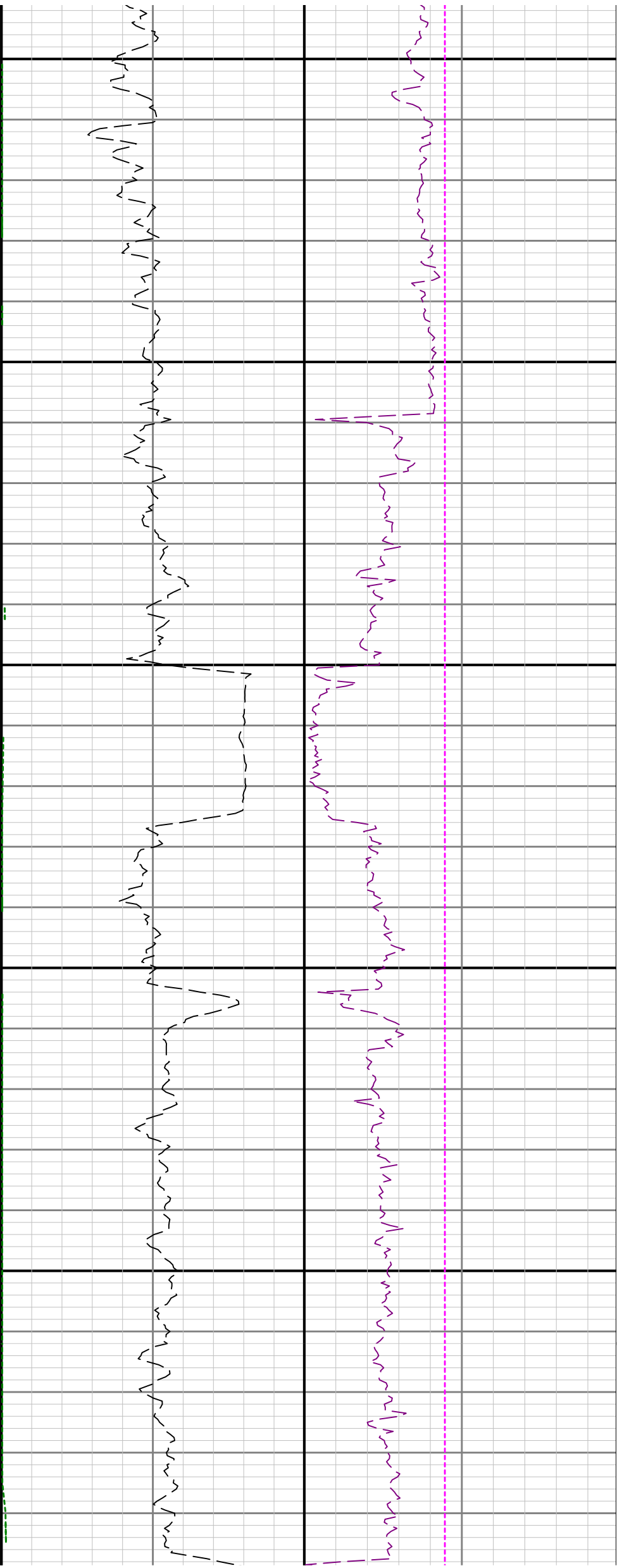


3100

3200



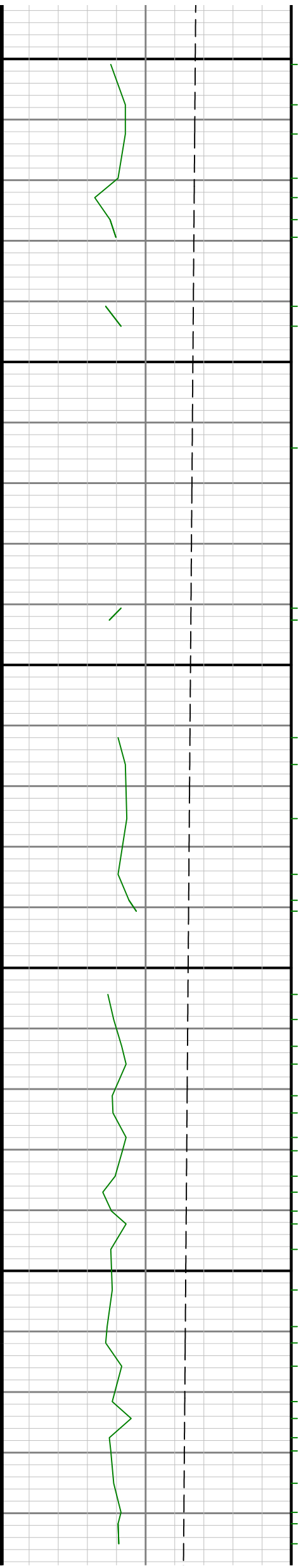


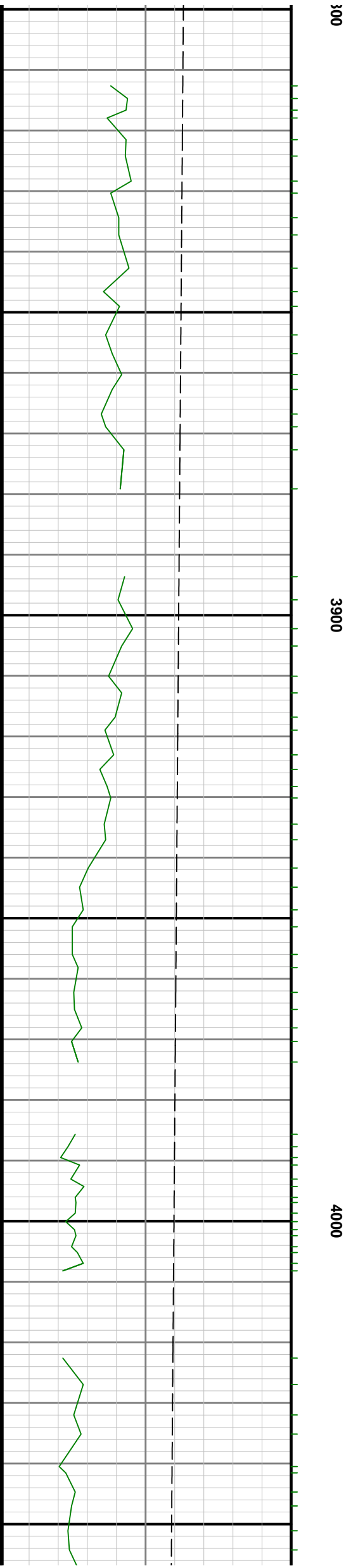
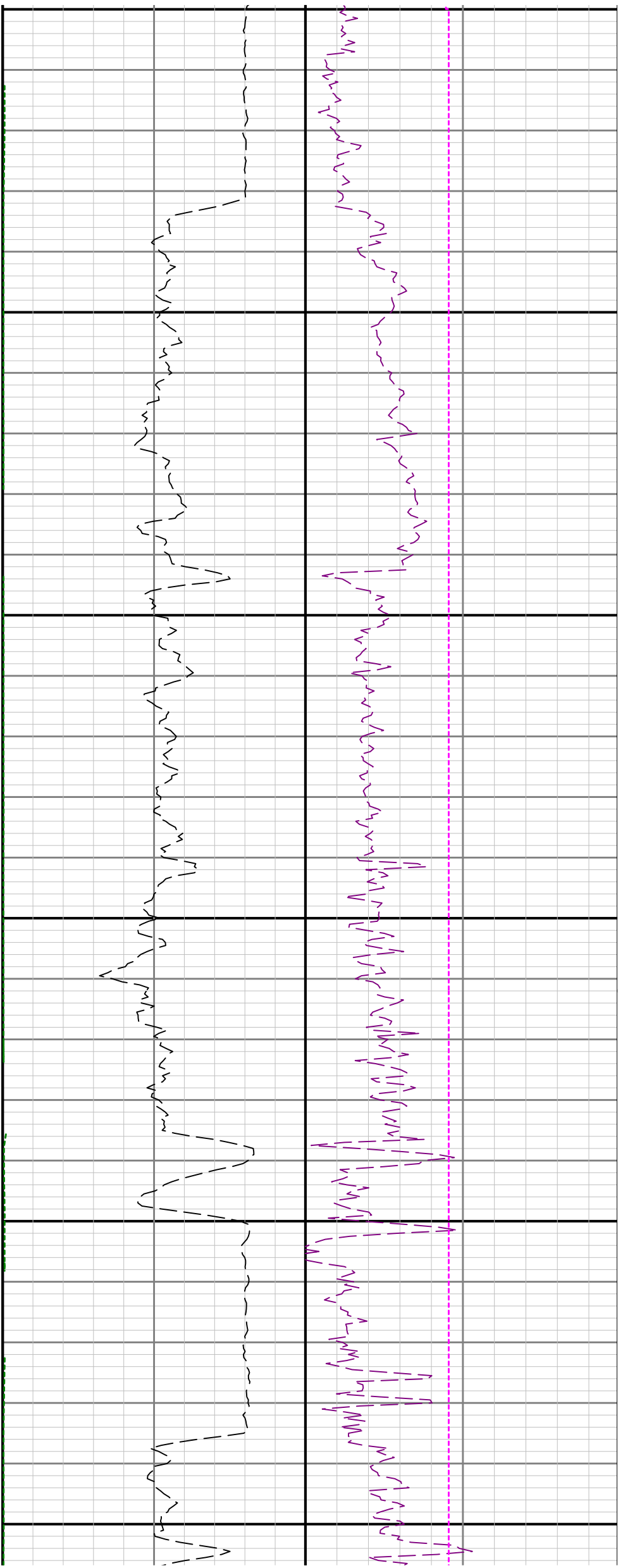


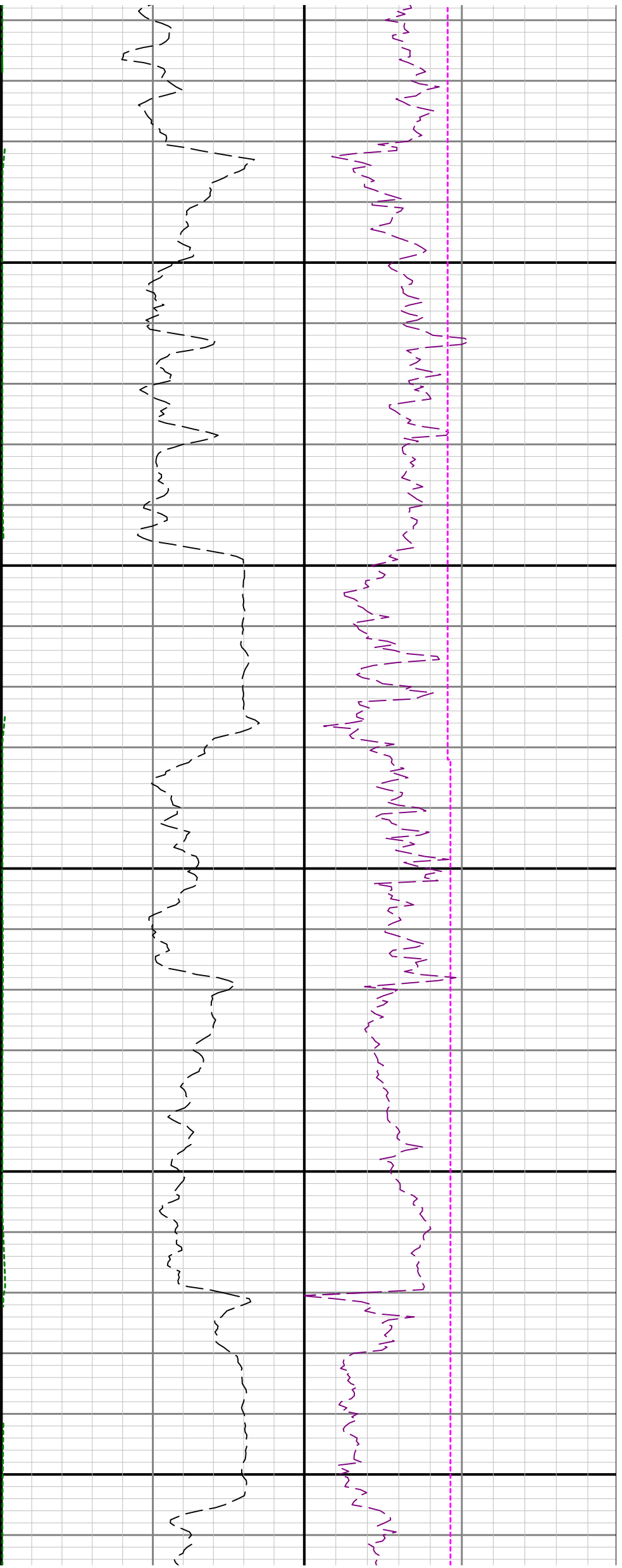
3600

3700

3



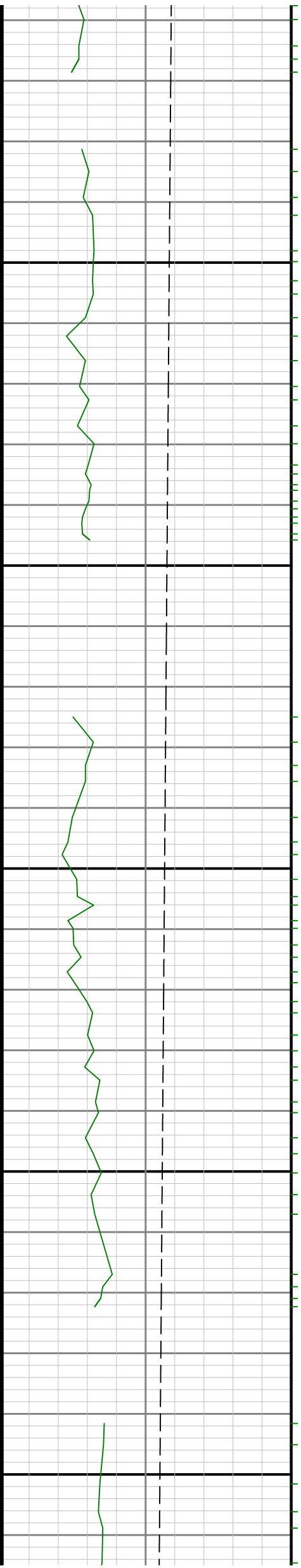


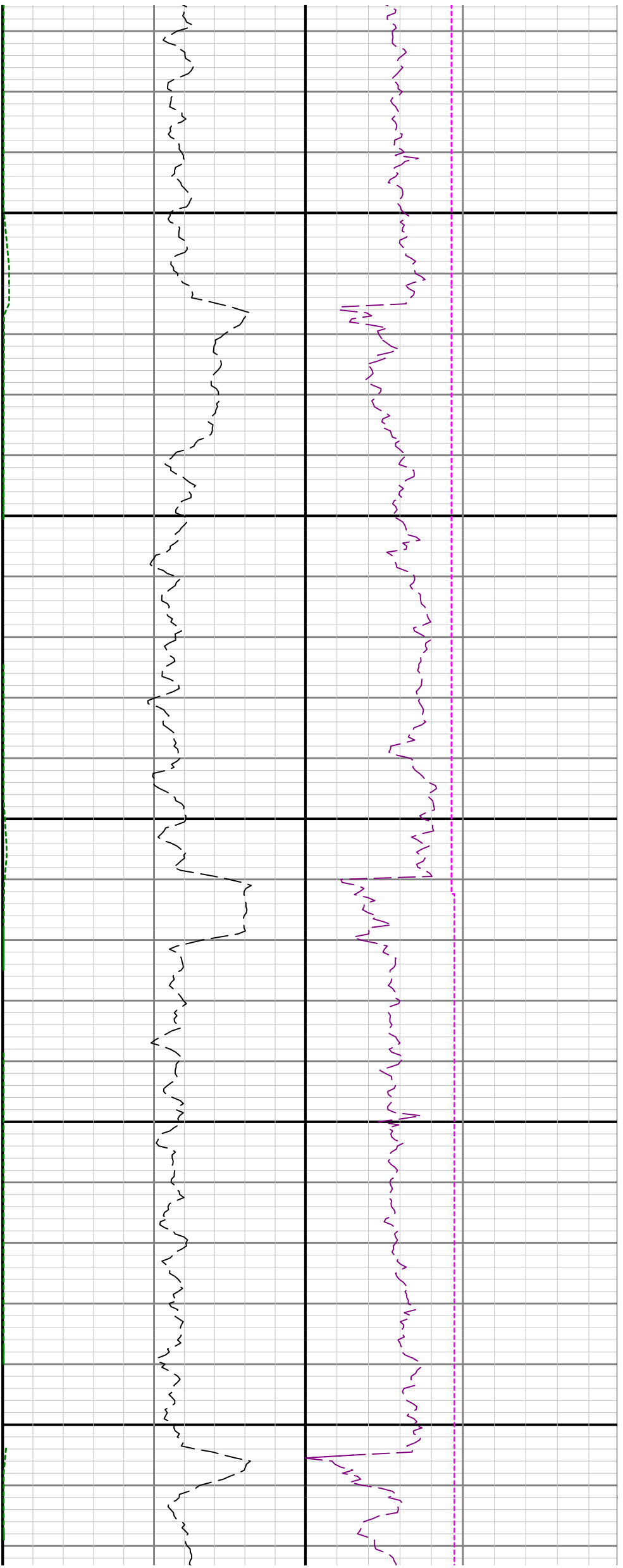


4100

4200

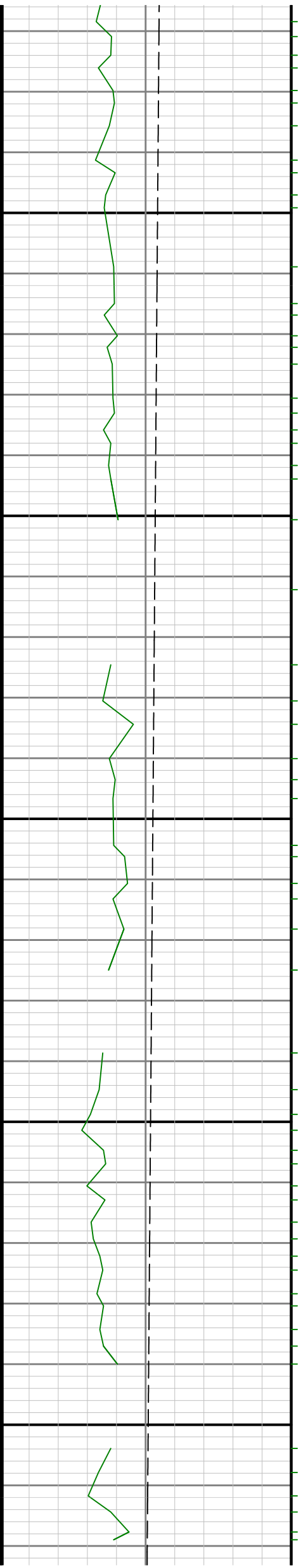
4300

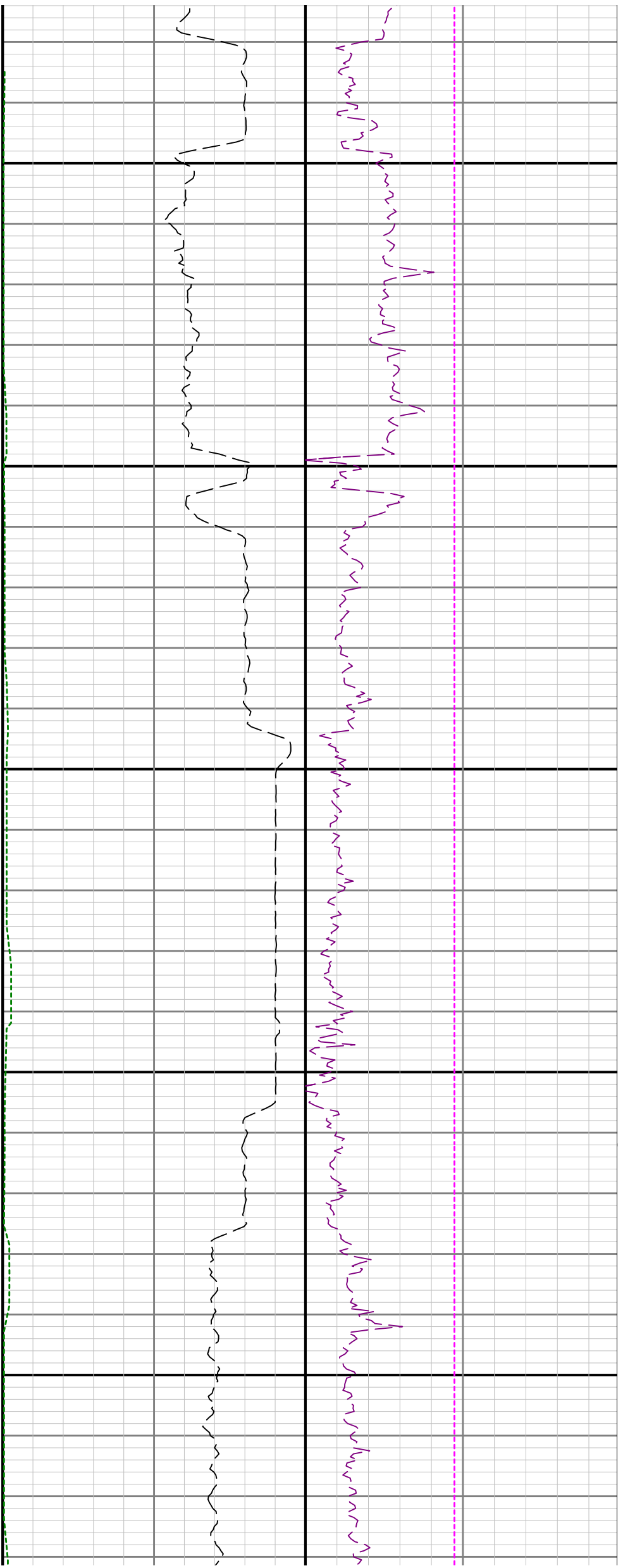




4400

4500

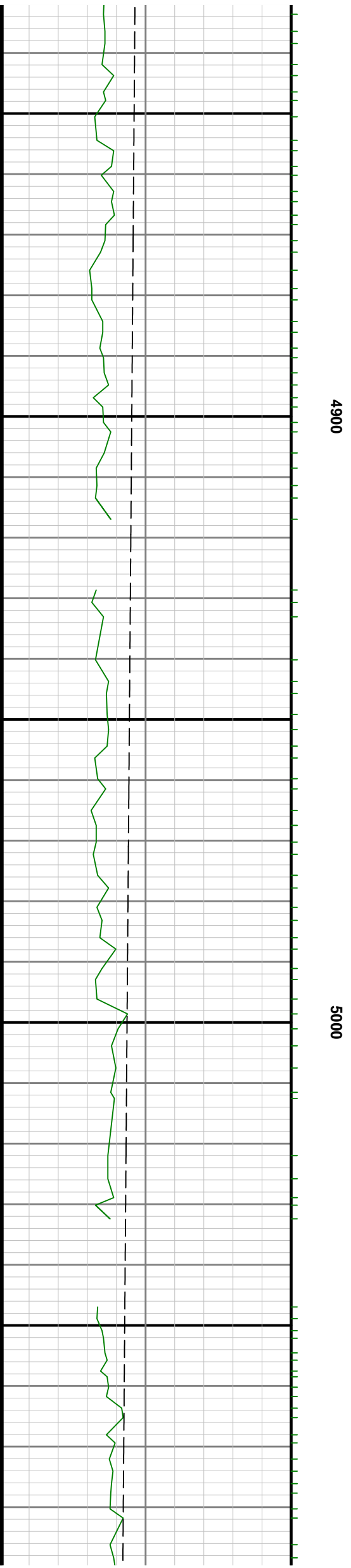
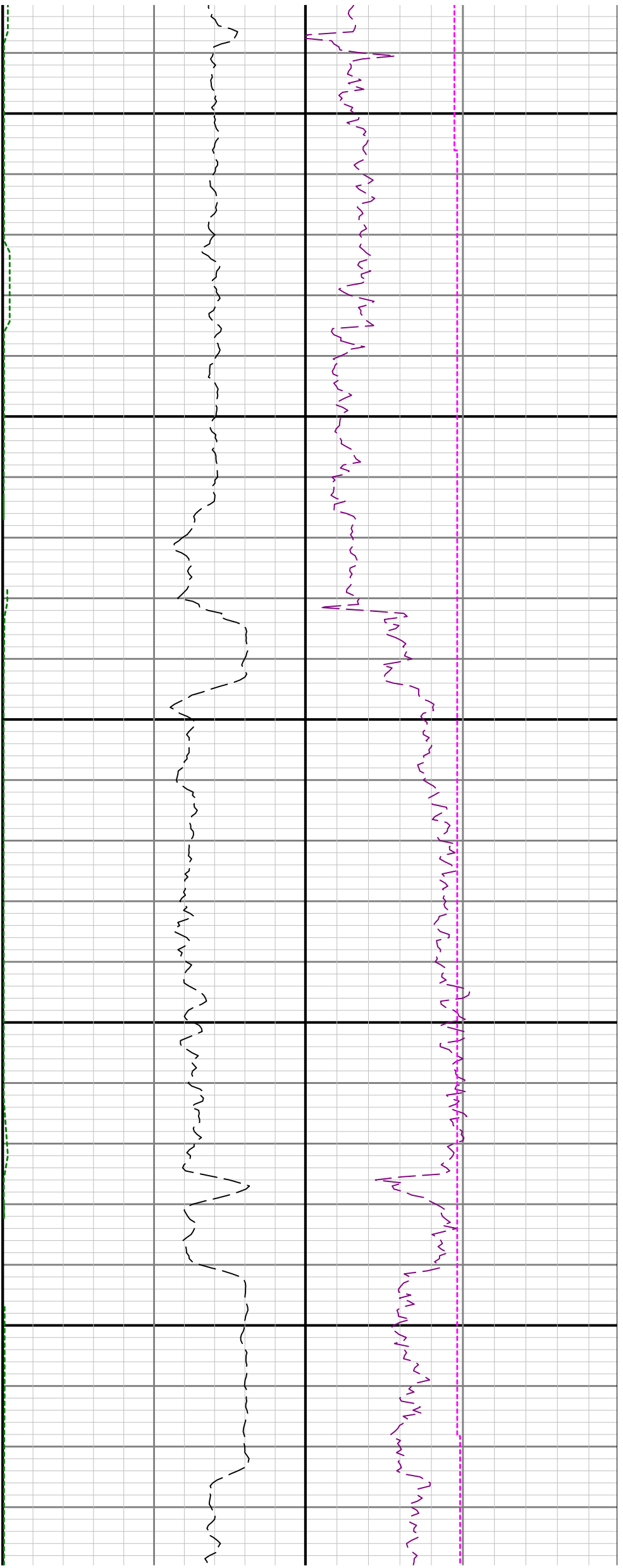


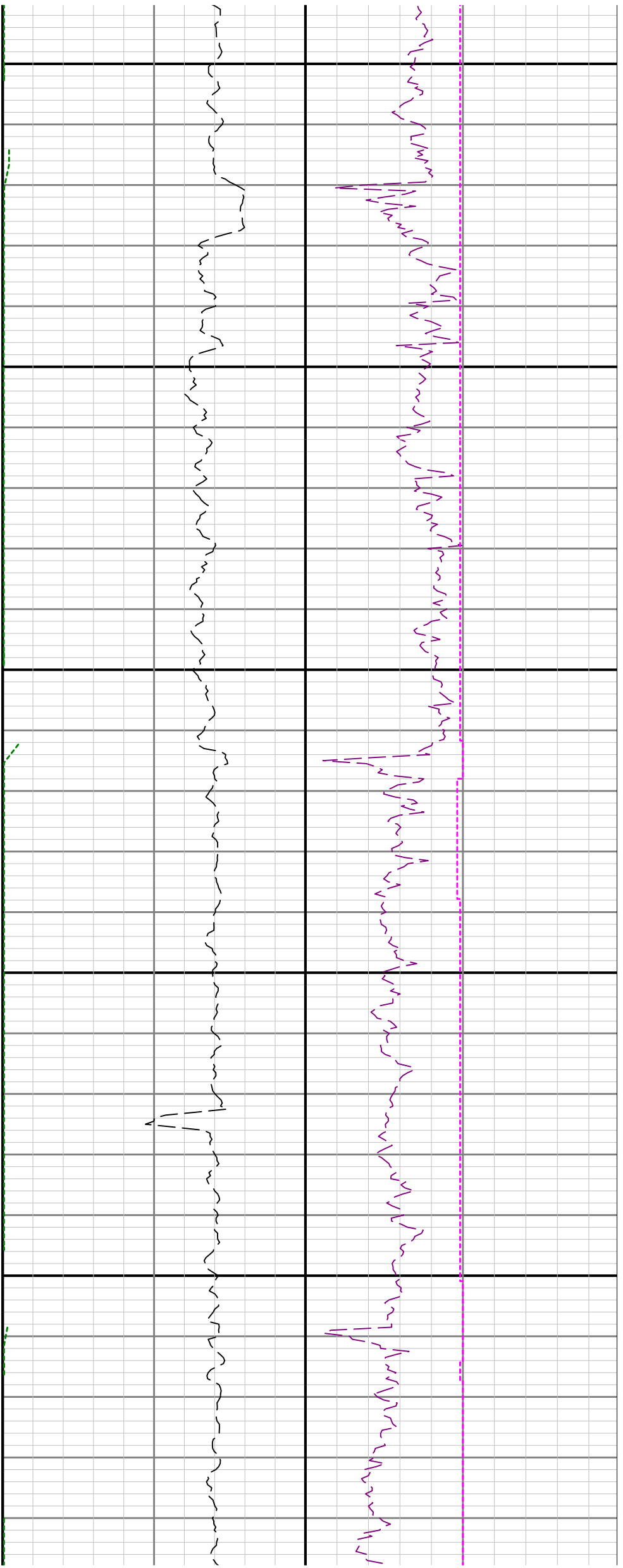


4600

4700

4800

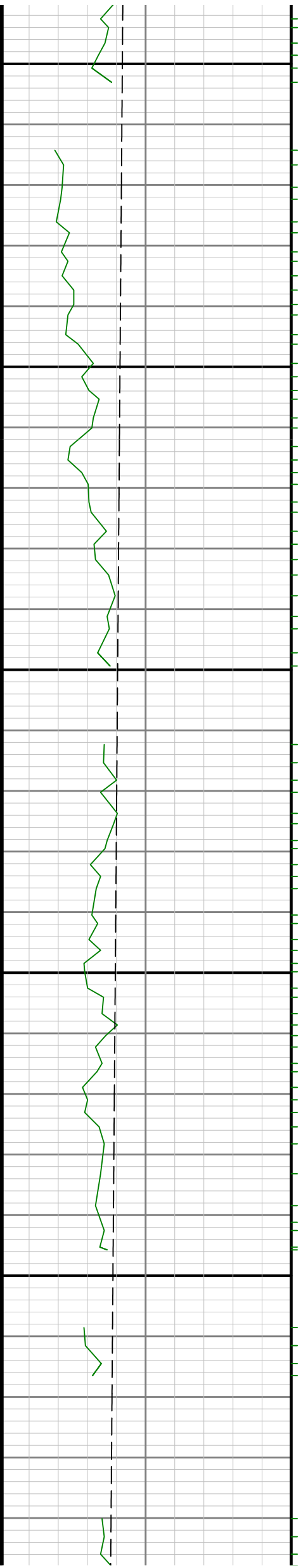


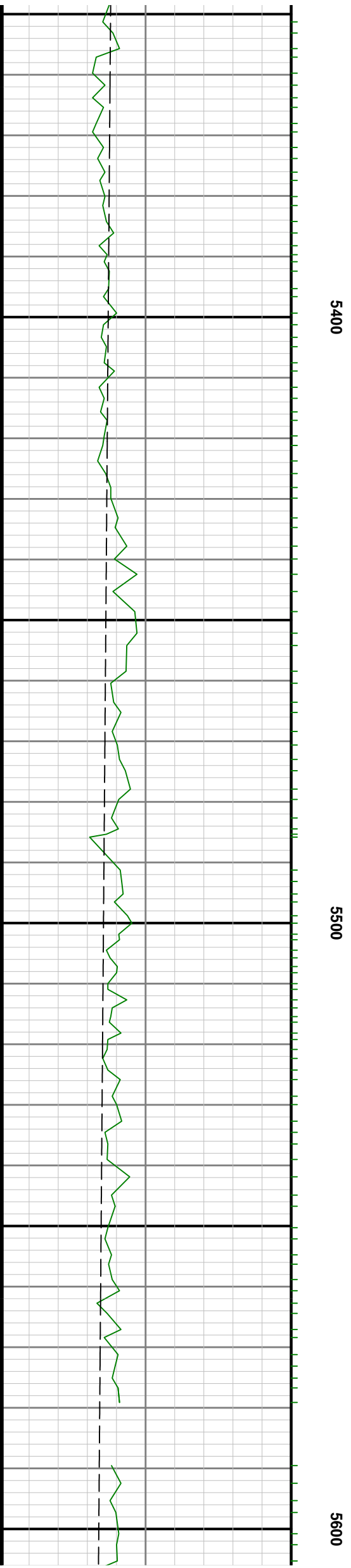
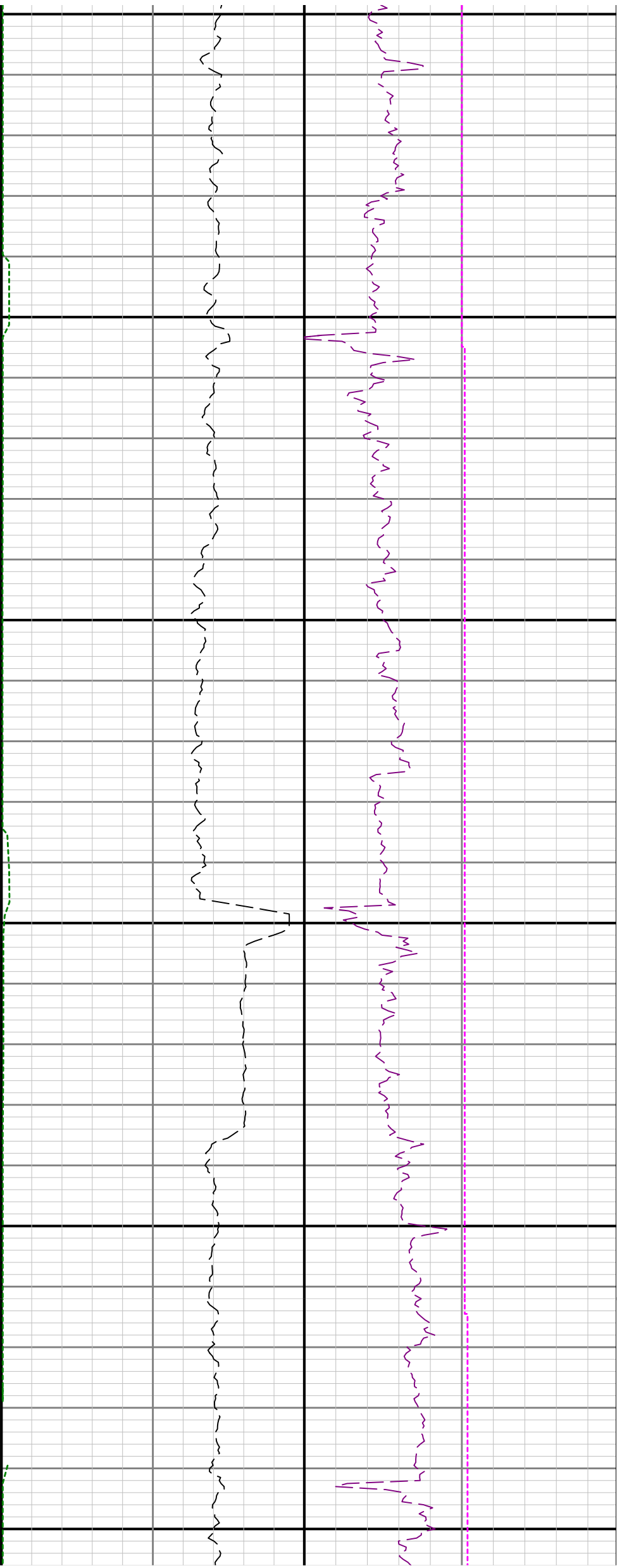


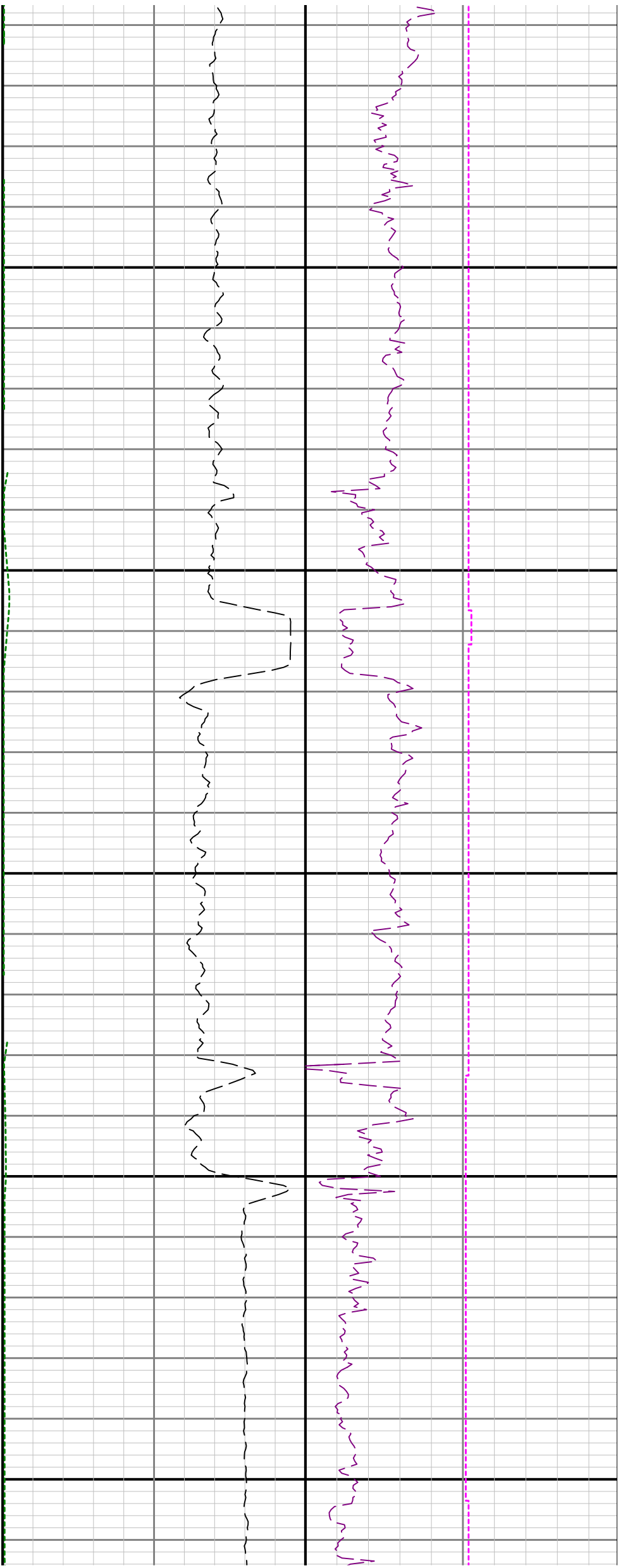
5100

5200

5300

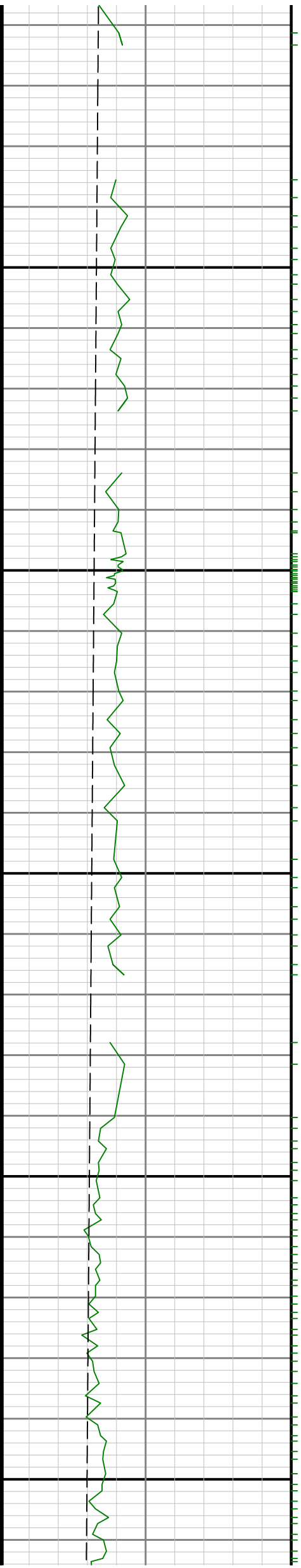


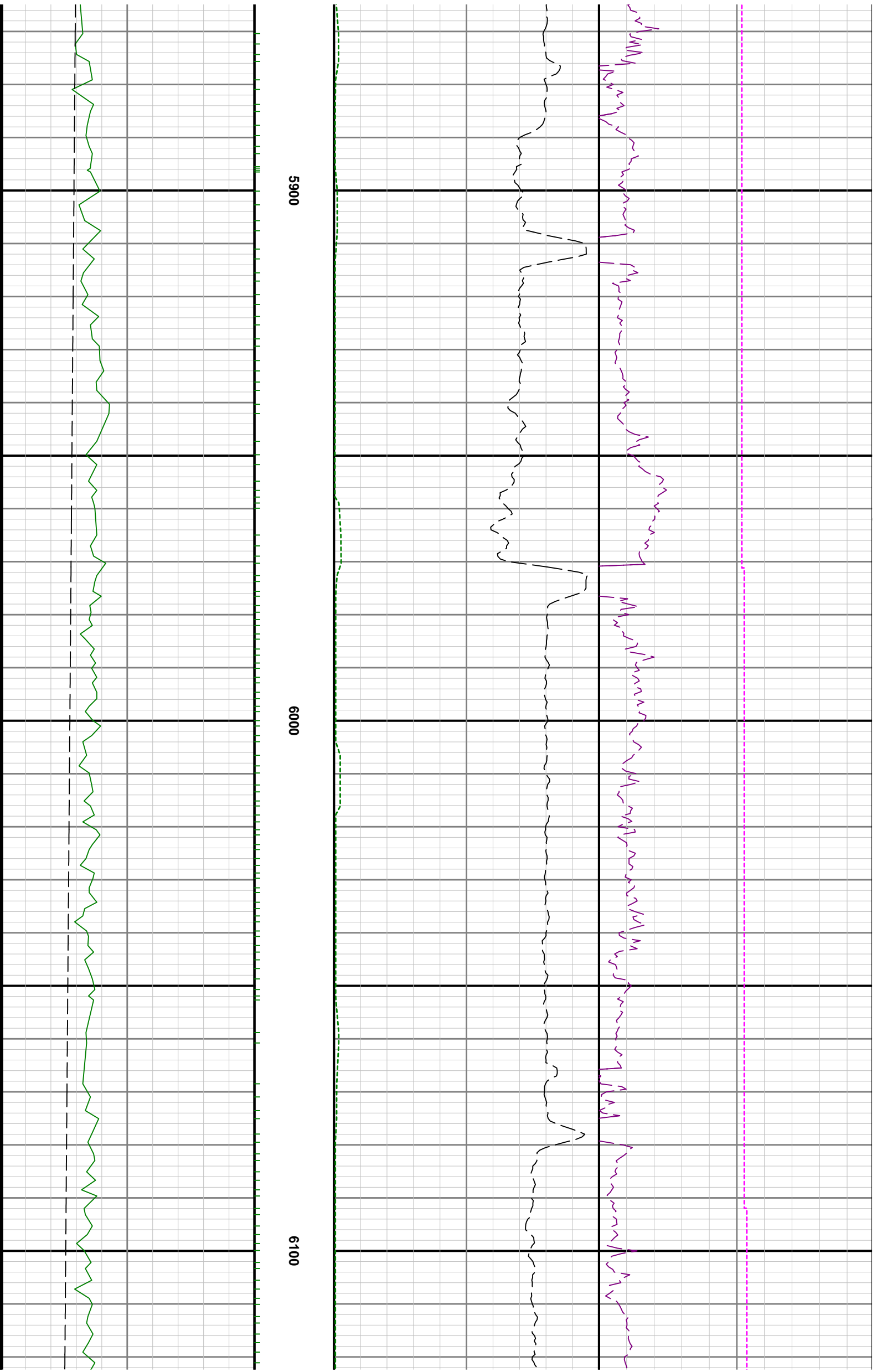


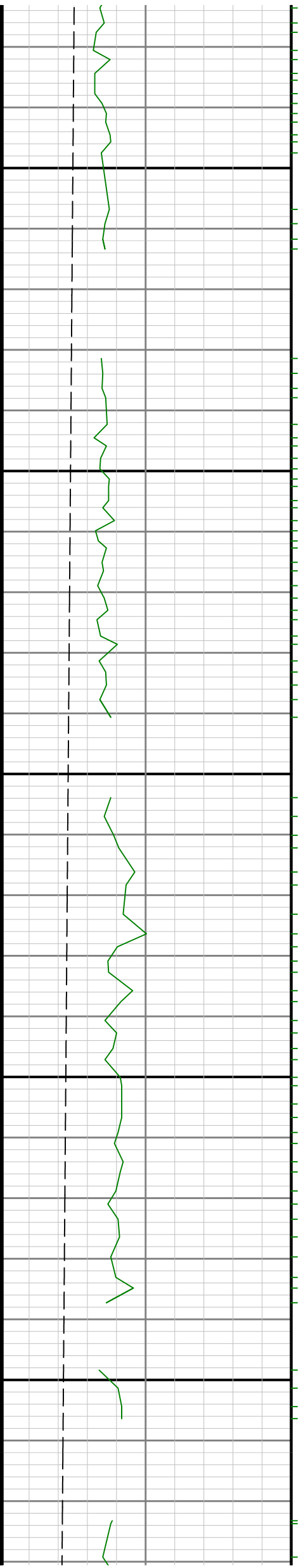
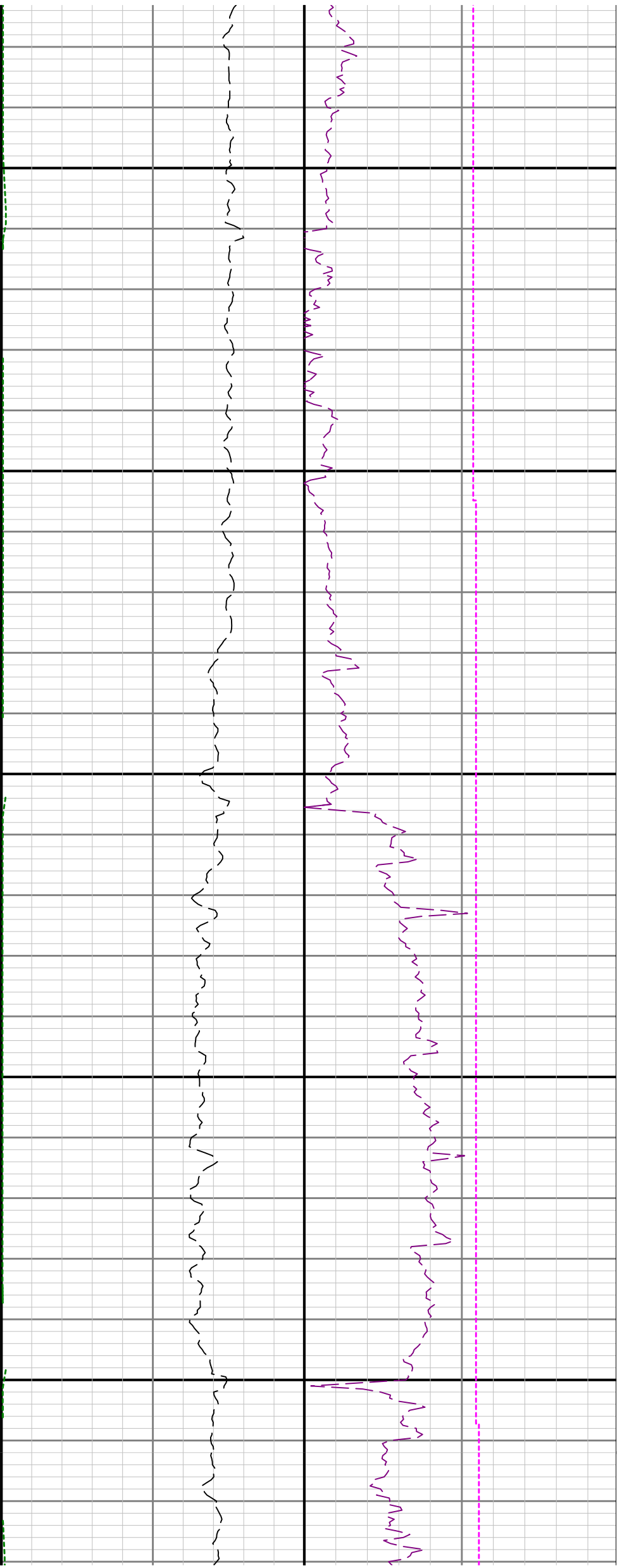


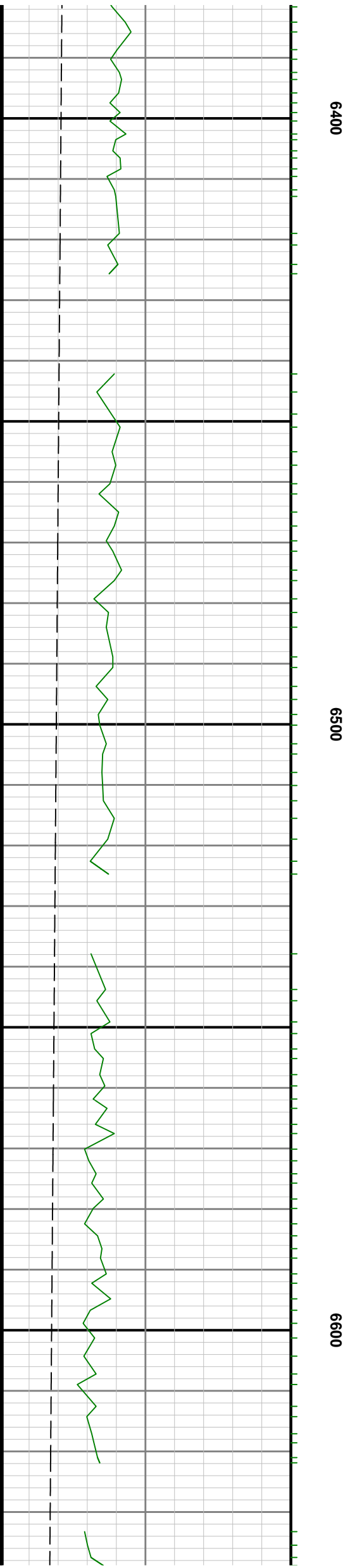
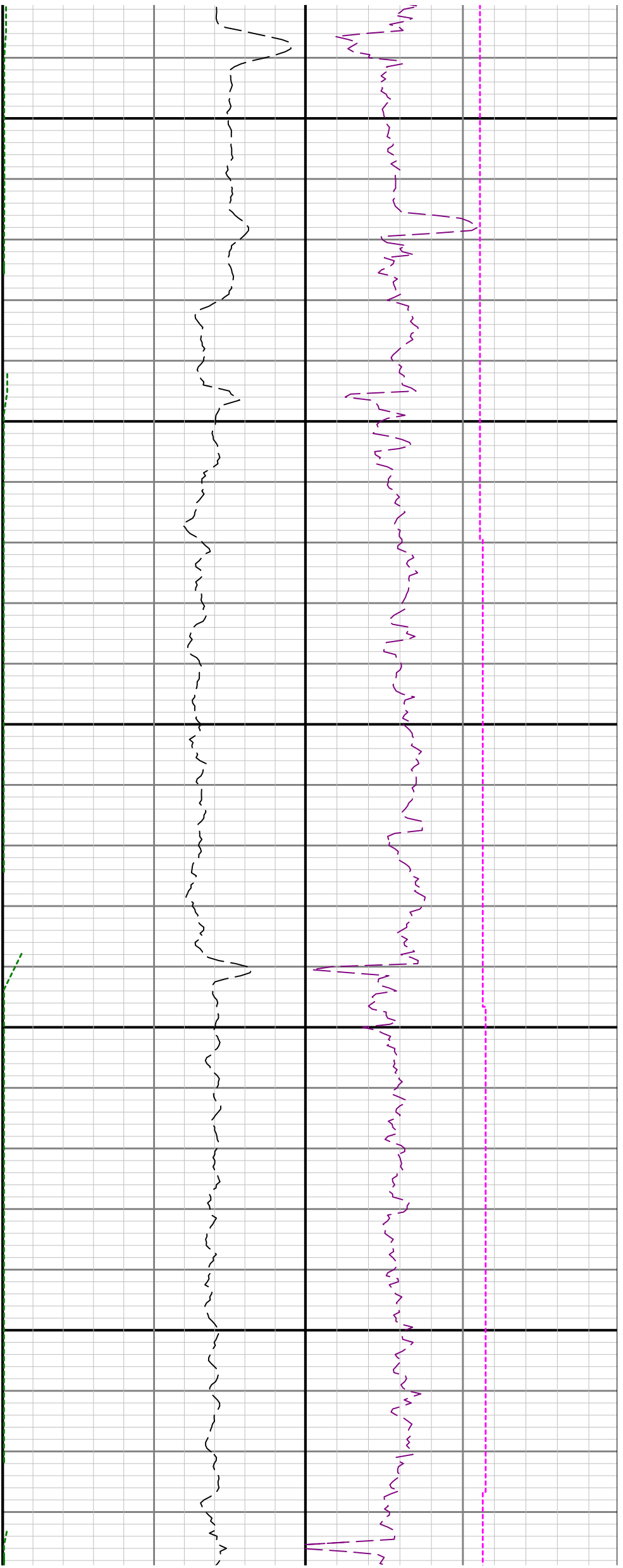
5700

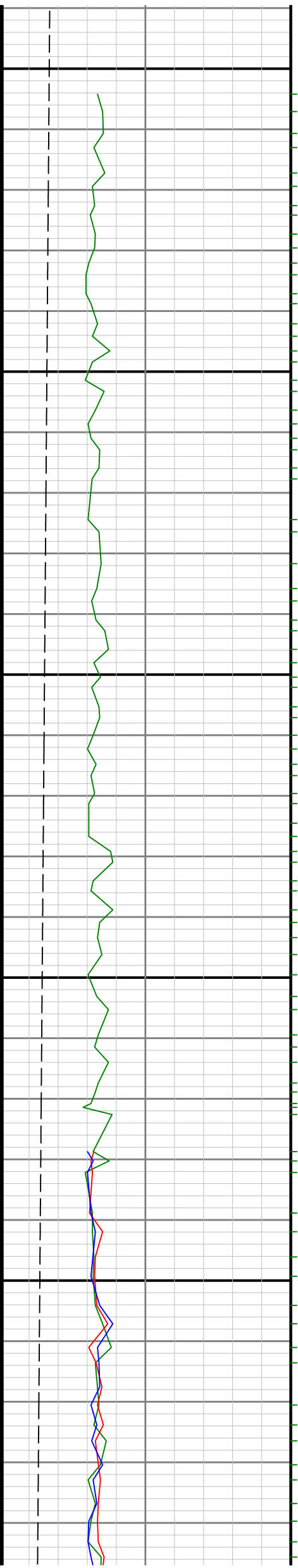
5800





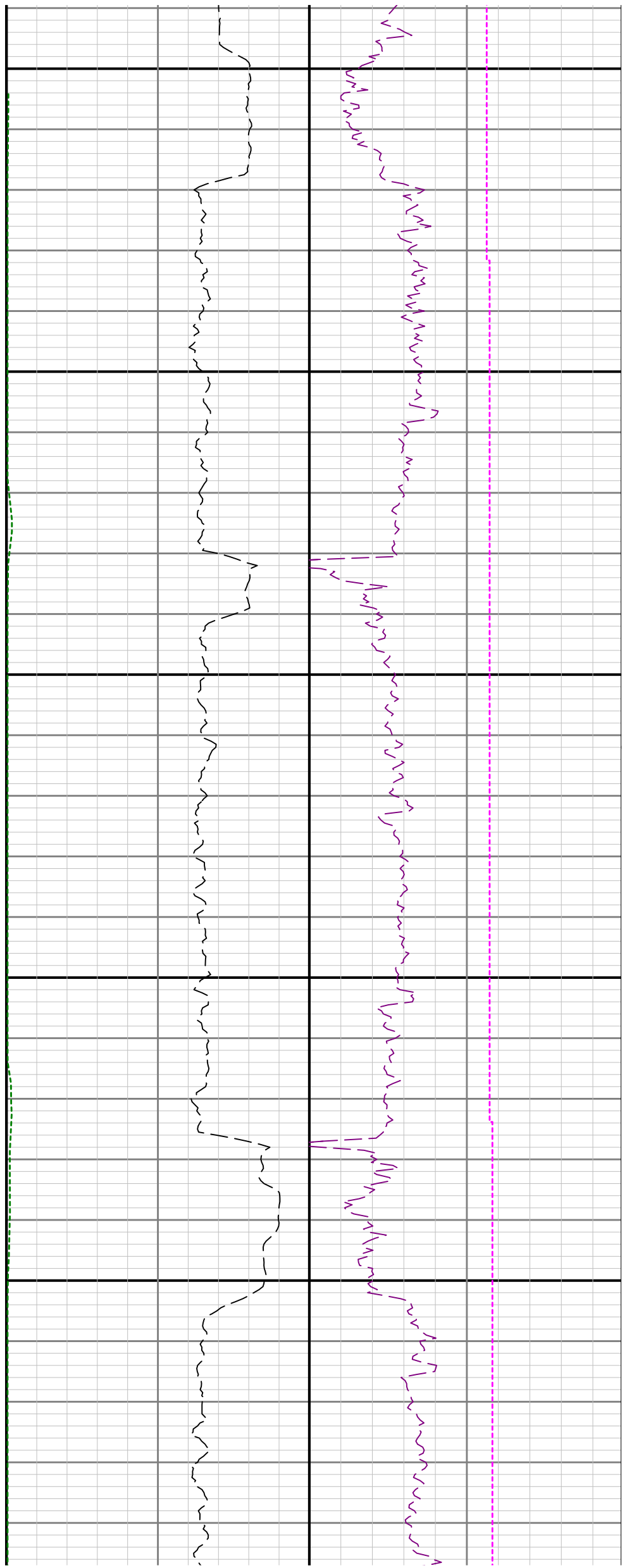


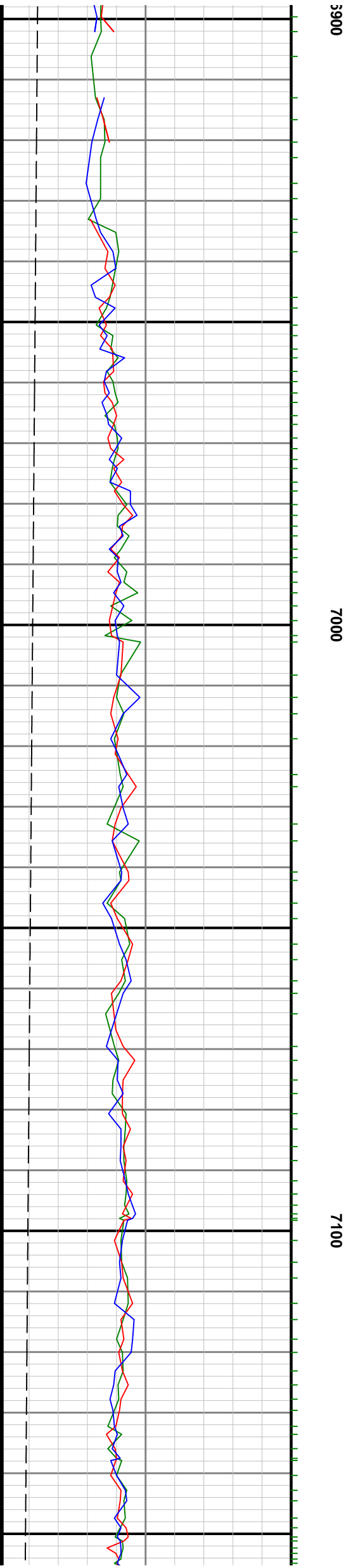
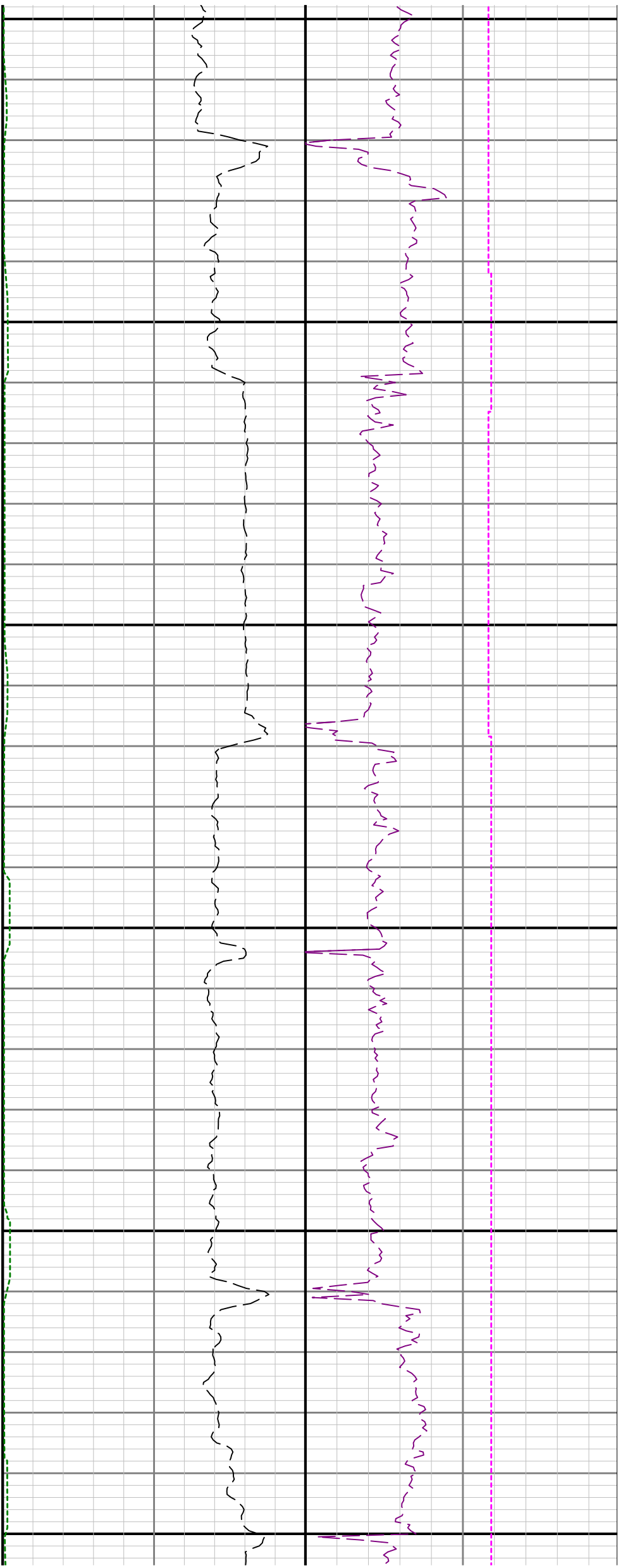


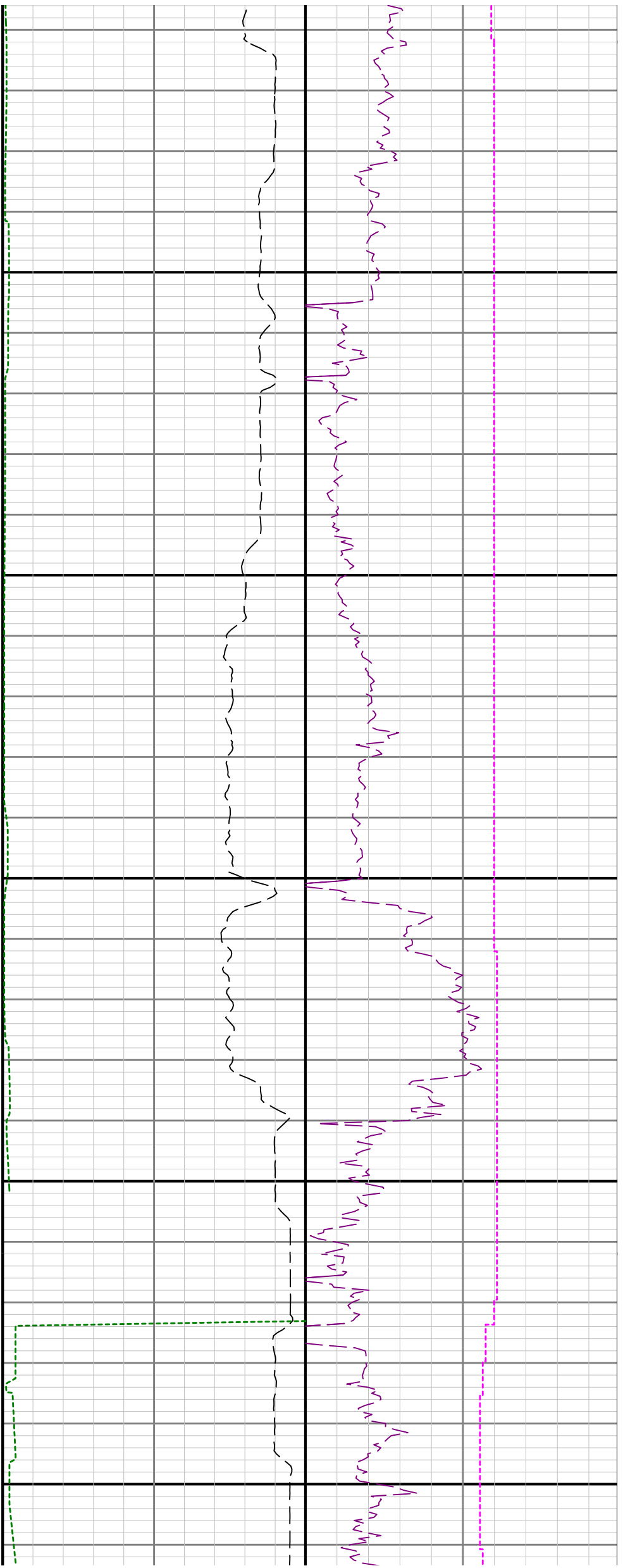


6700

6800





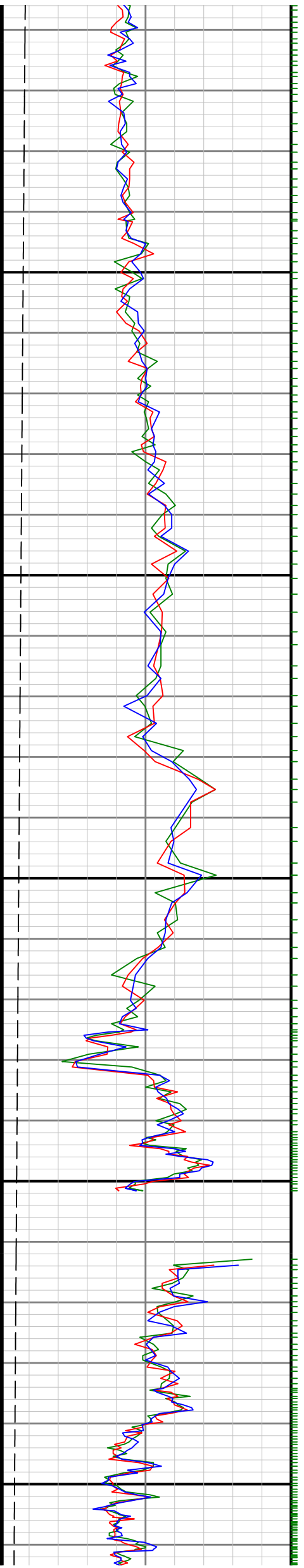


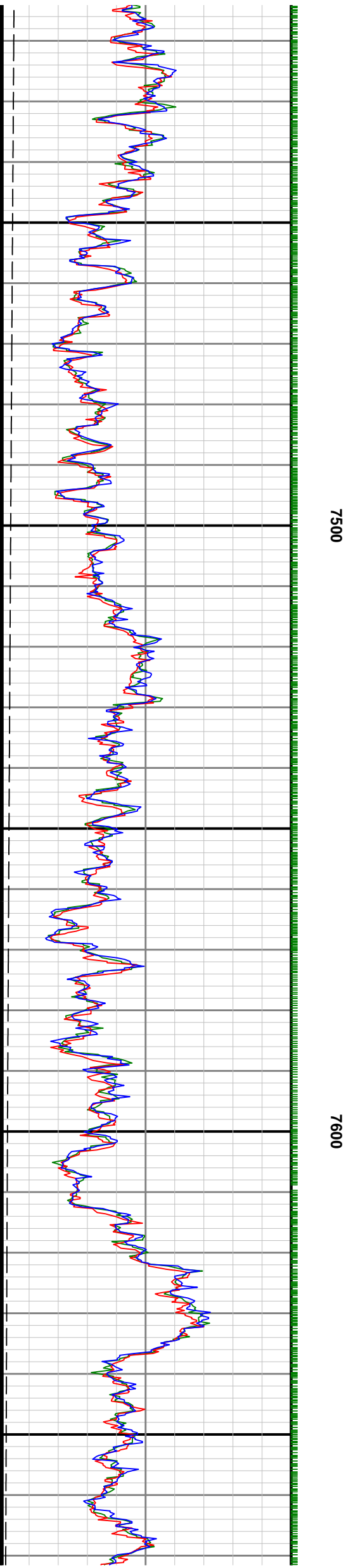
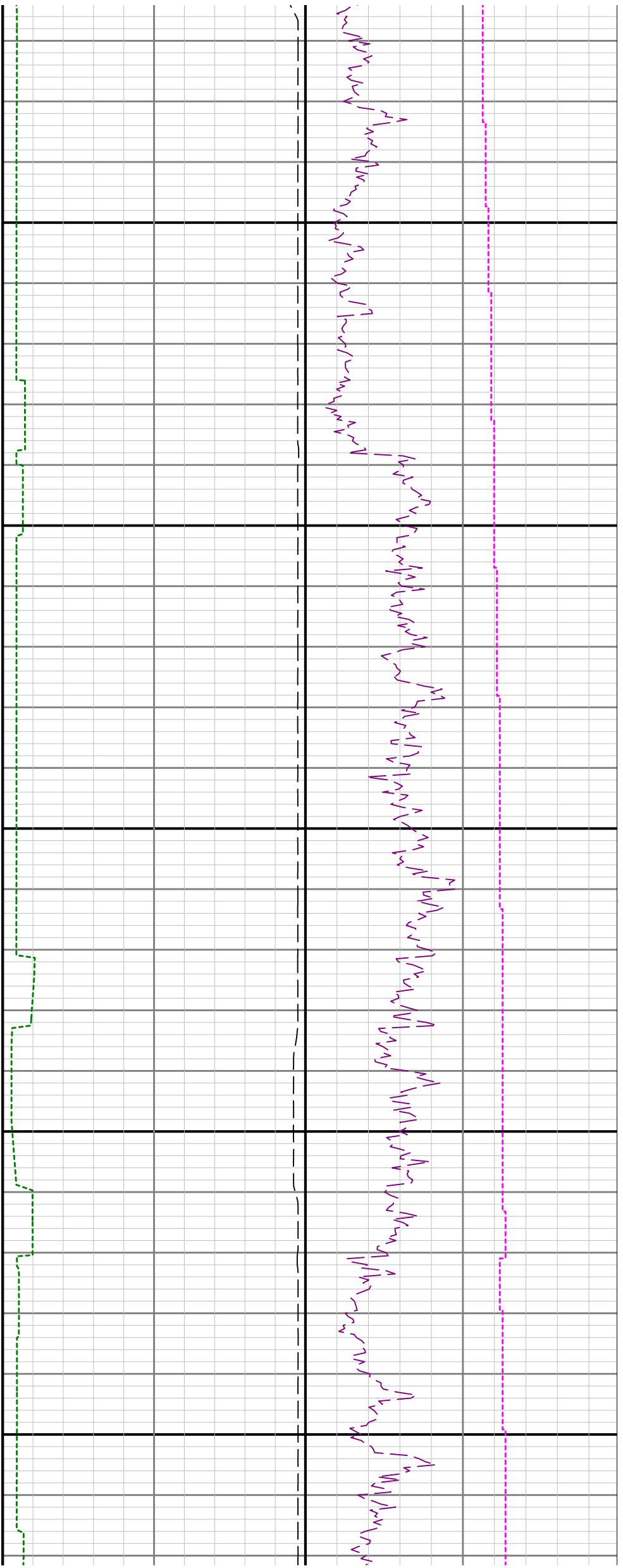
R2<R3

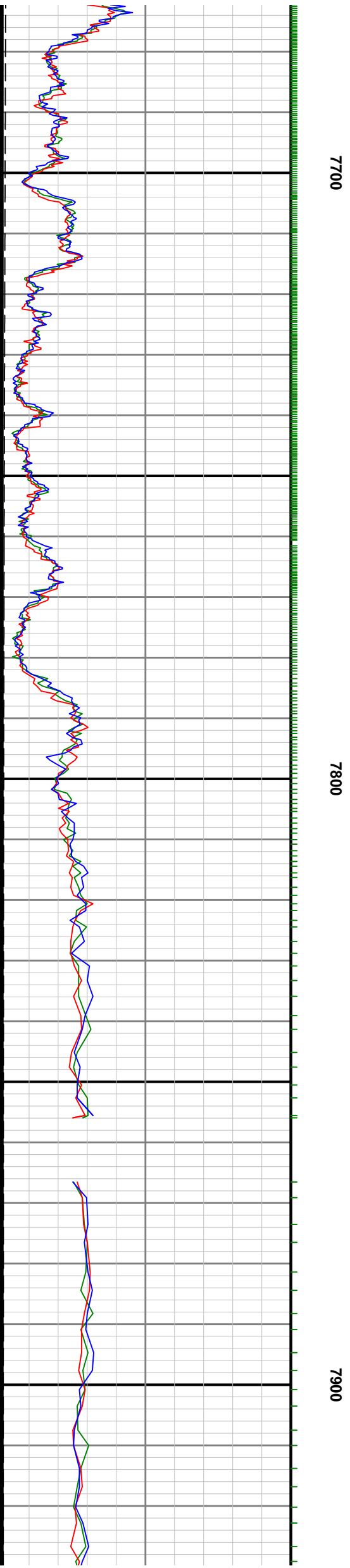
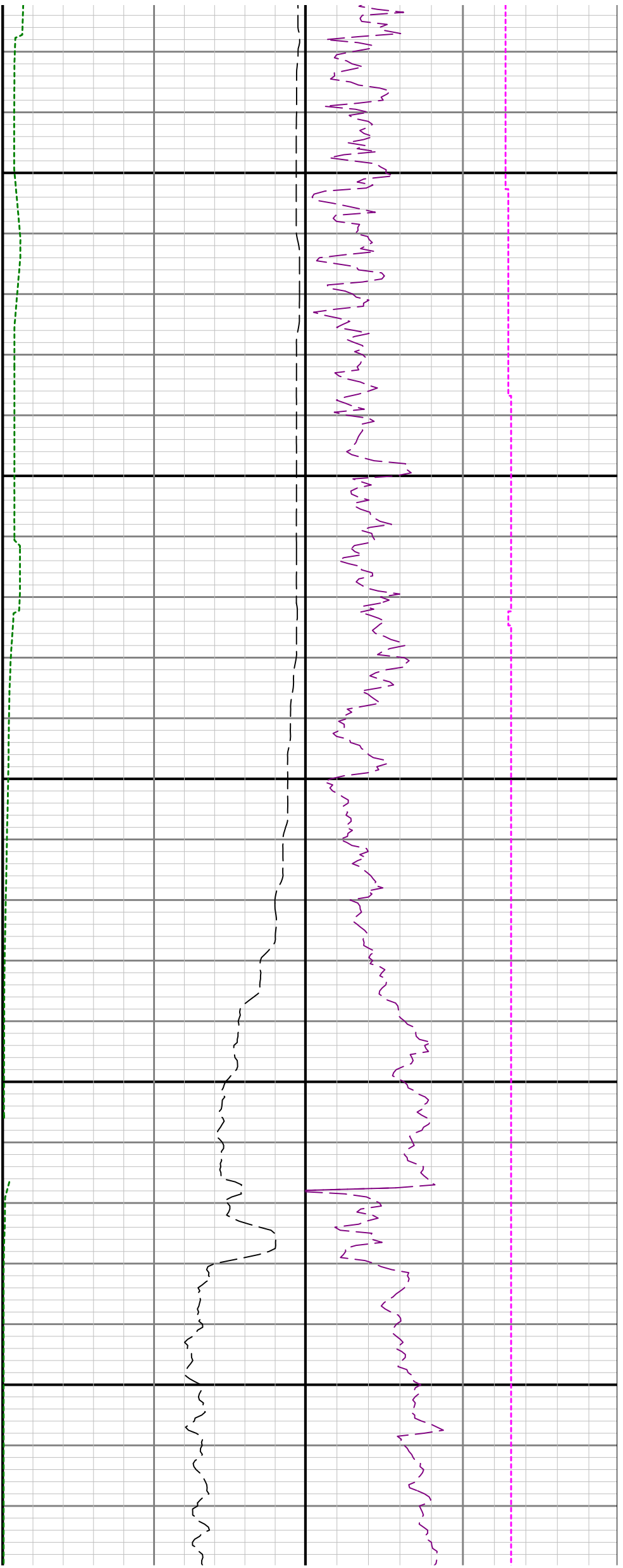
7200

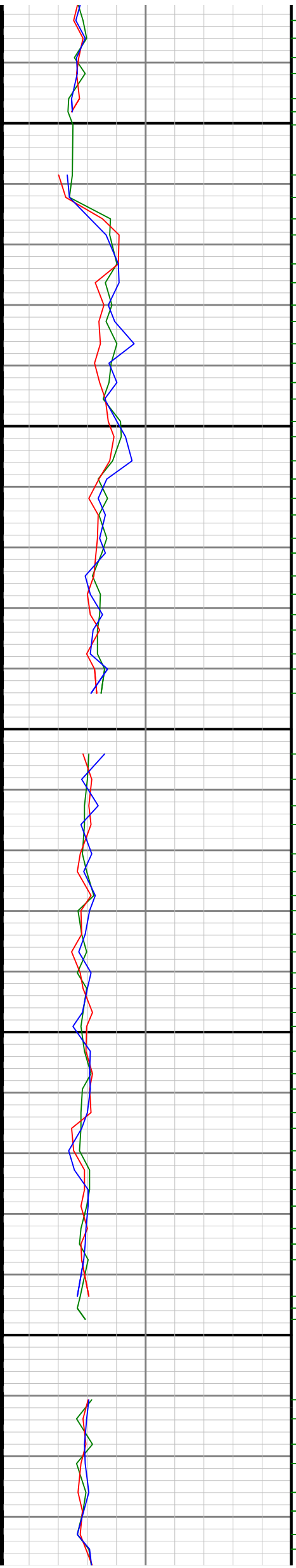
7300

7400



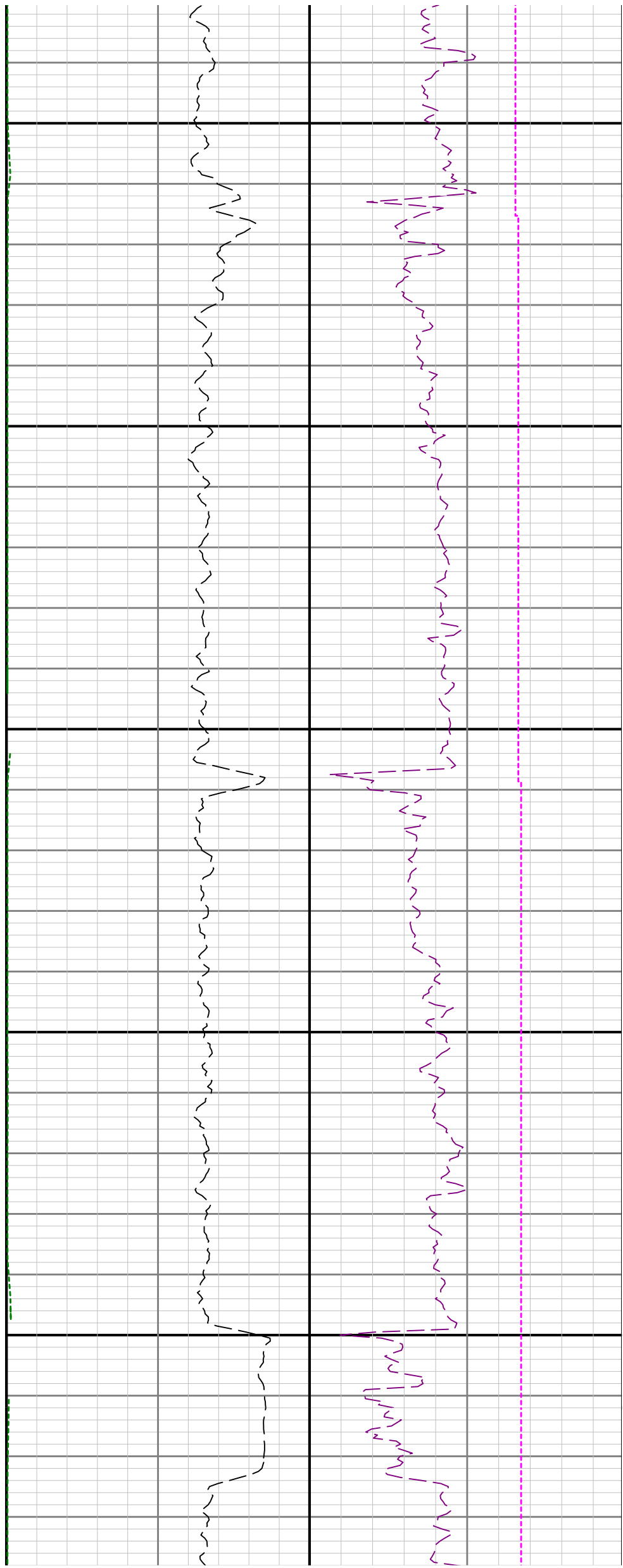


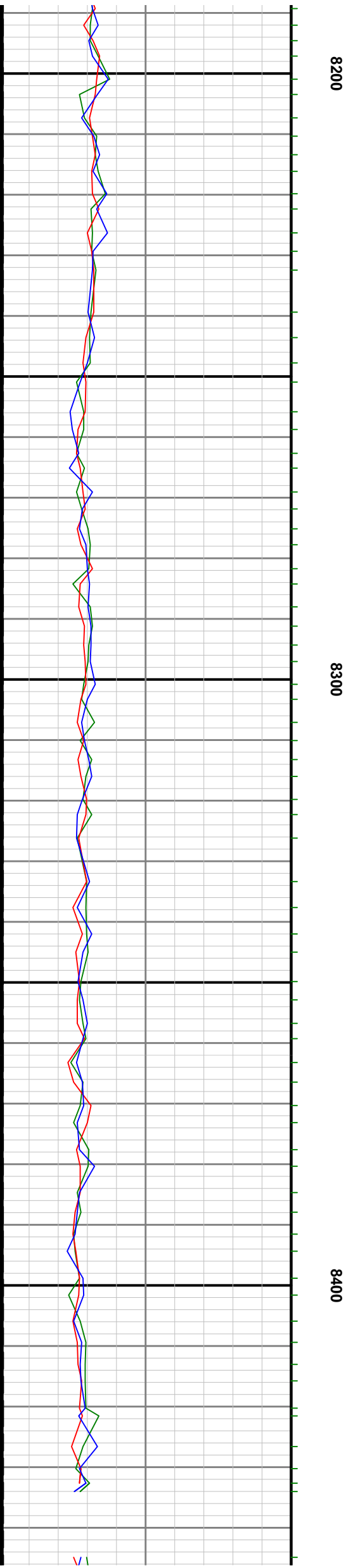
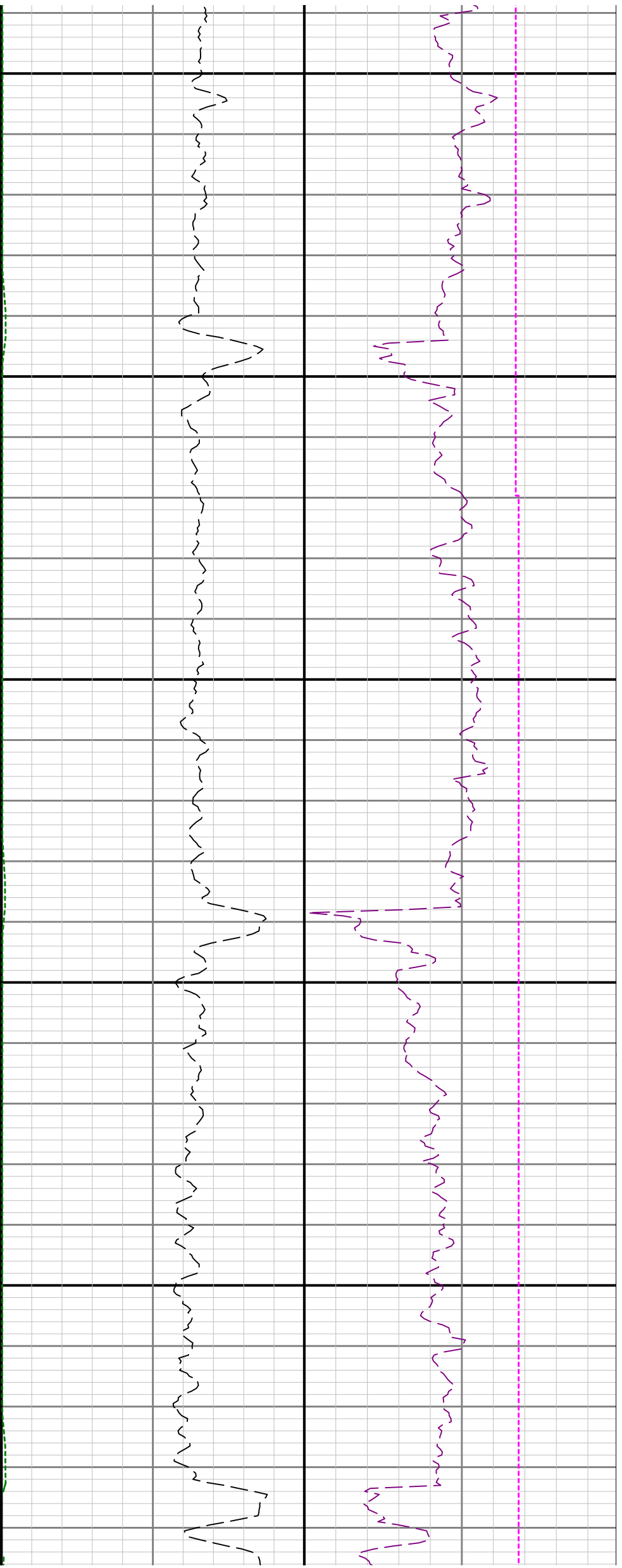


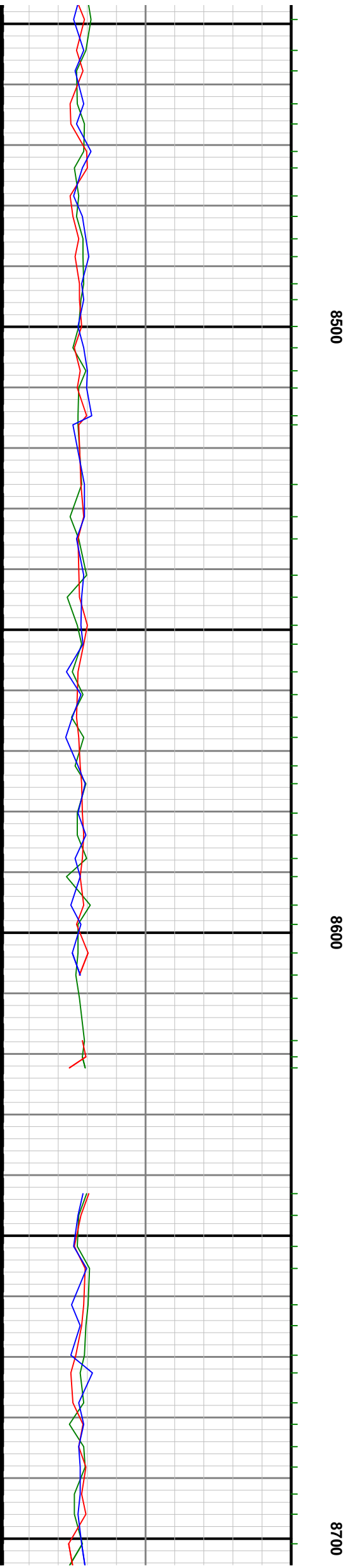
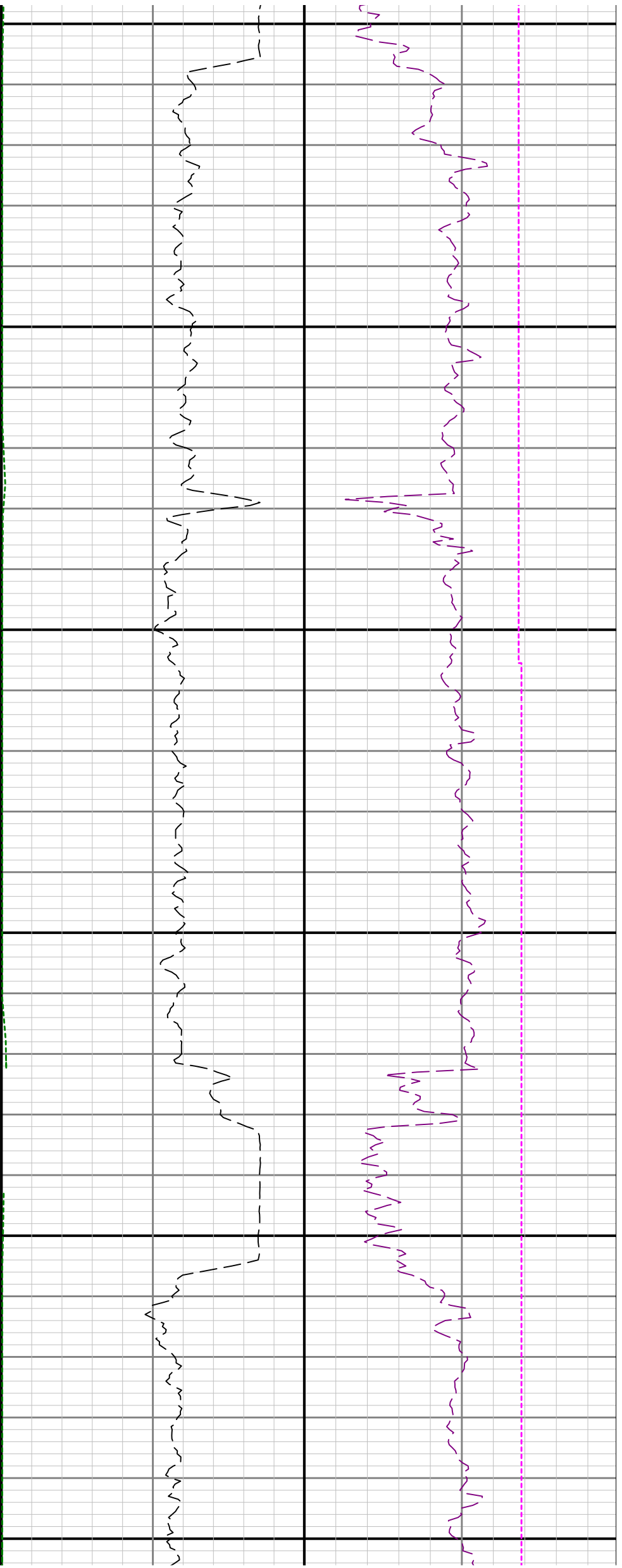


8000

8100



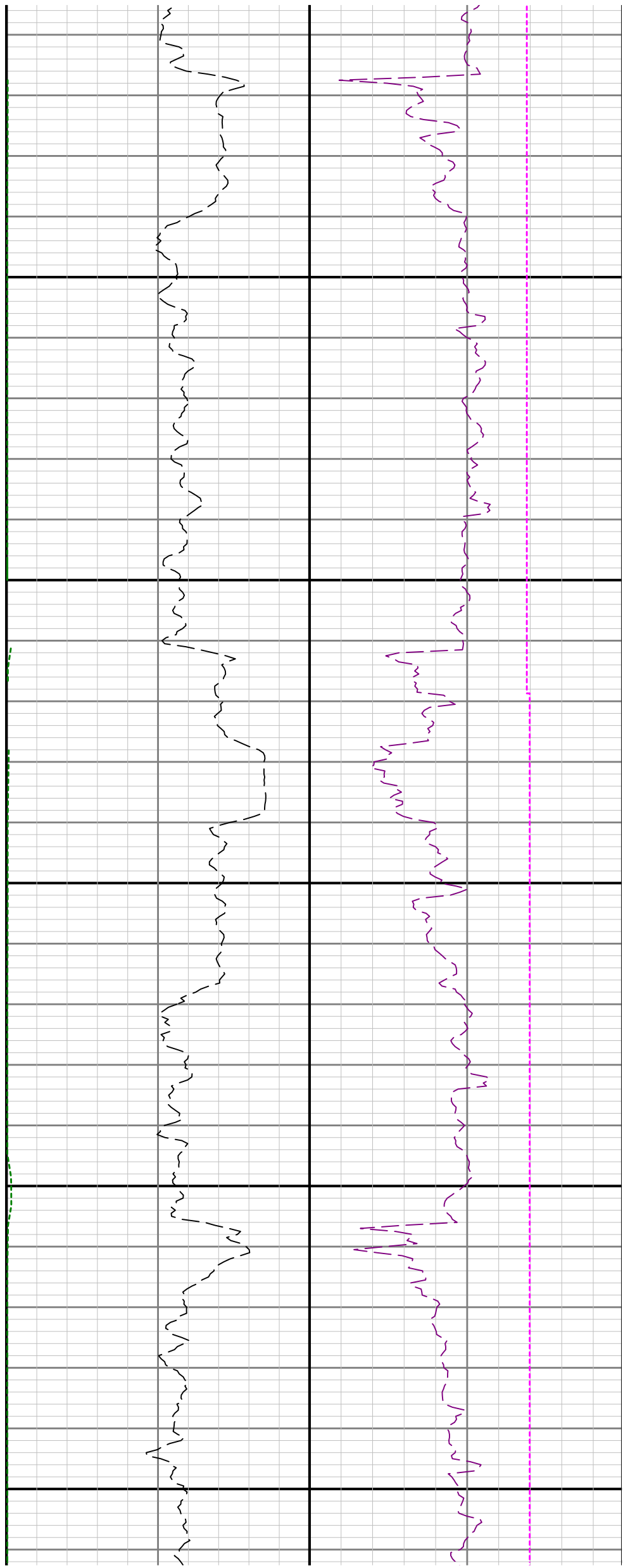


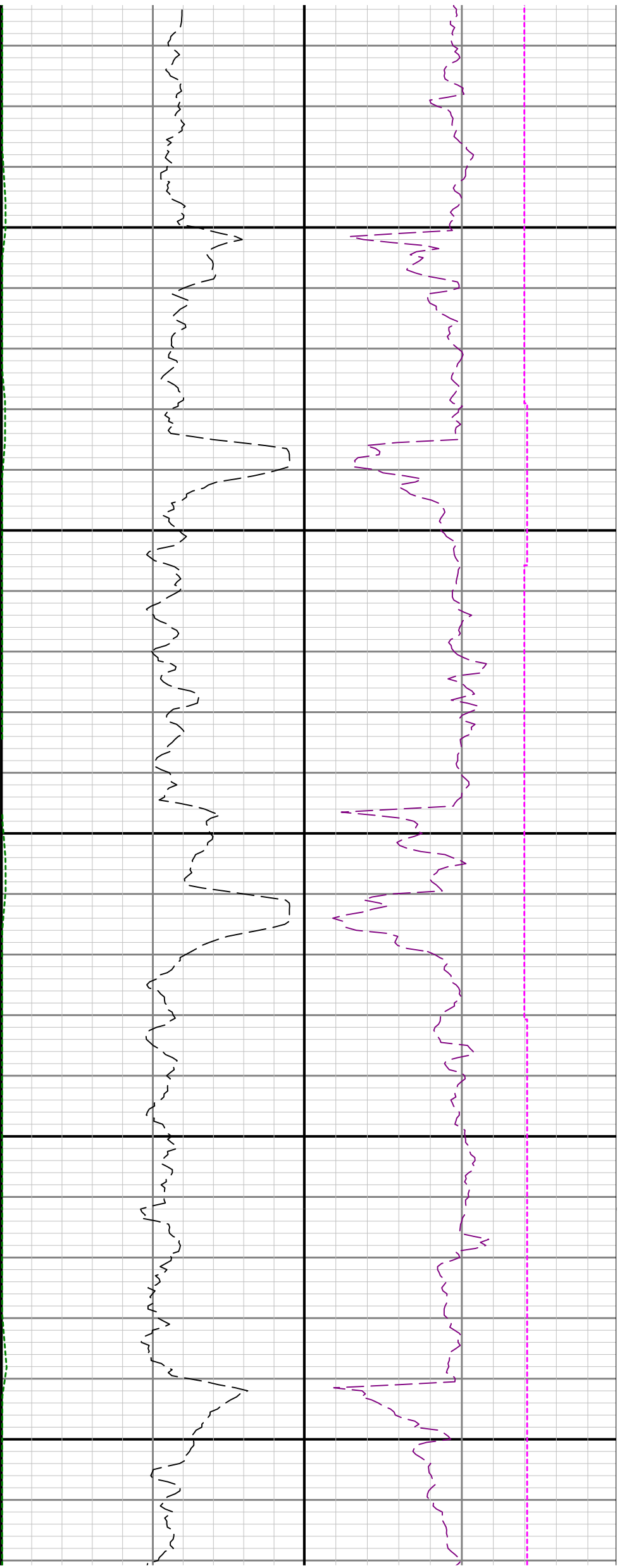


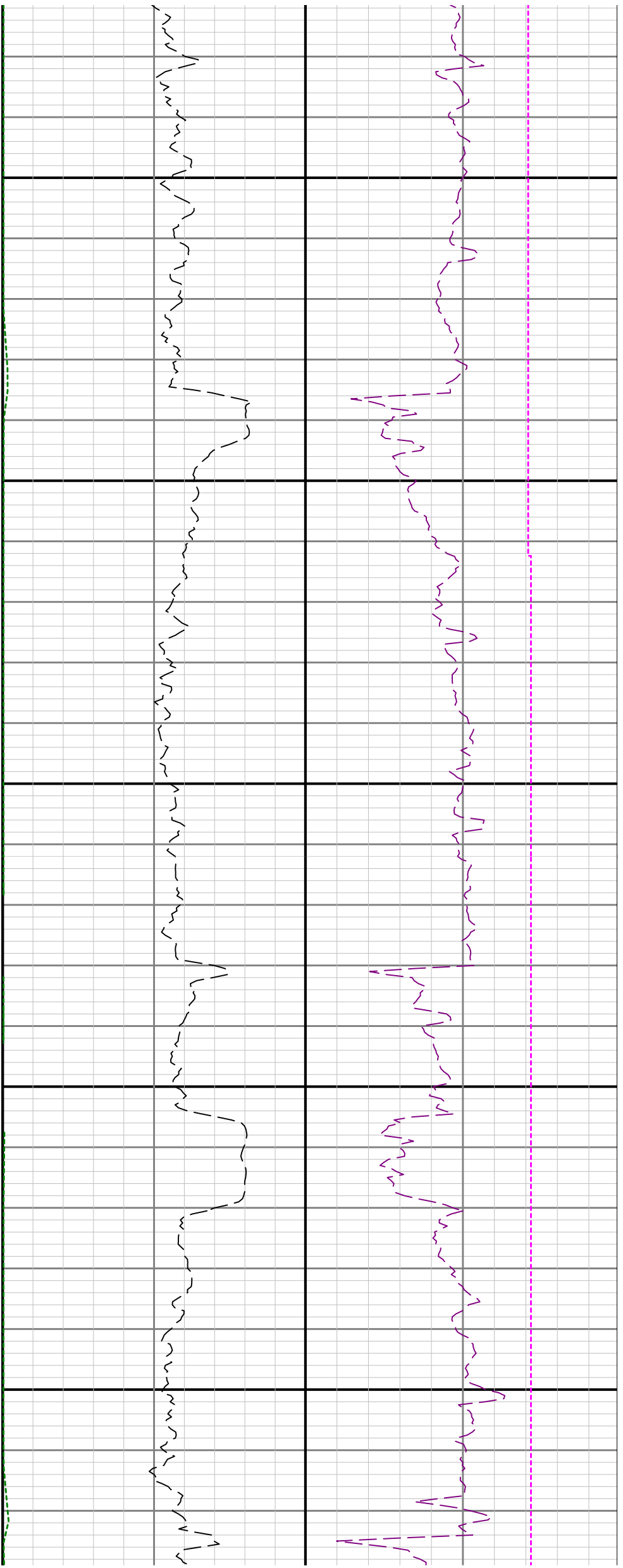


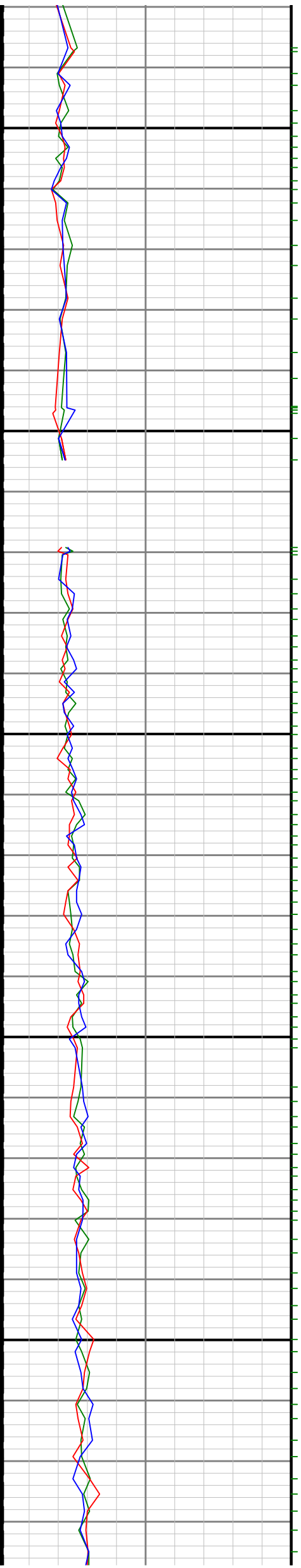
0088

8800





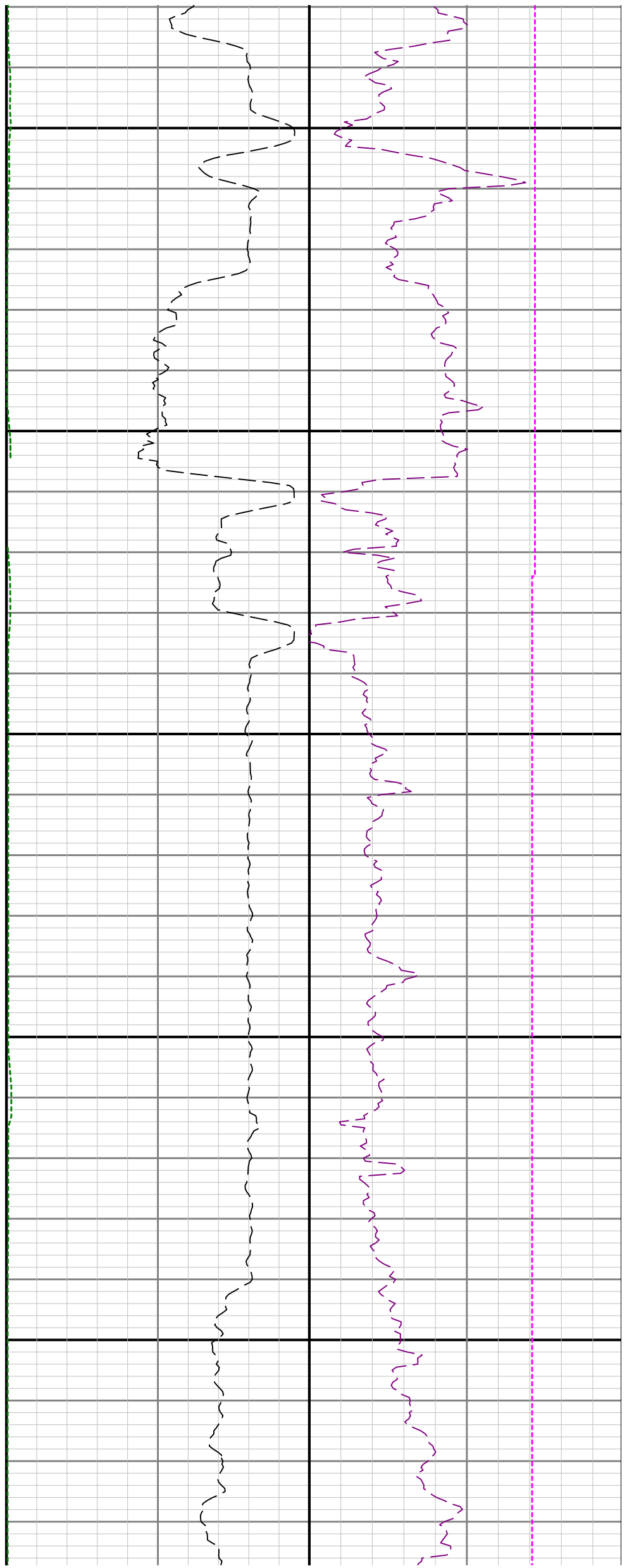


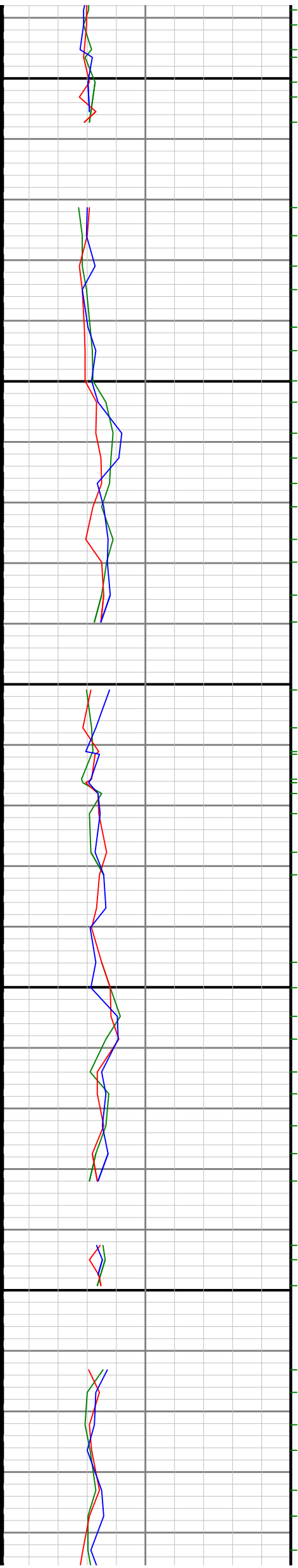


9500

9600

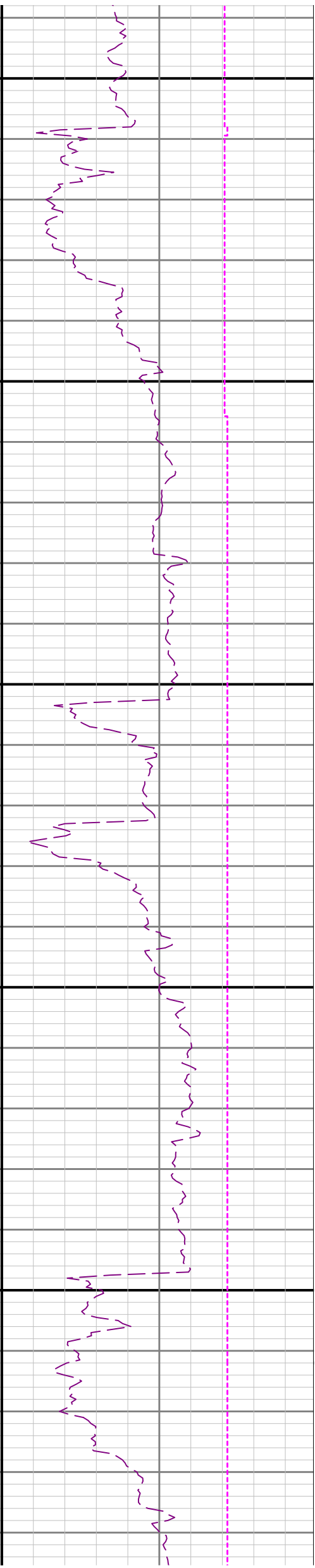
9700

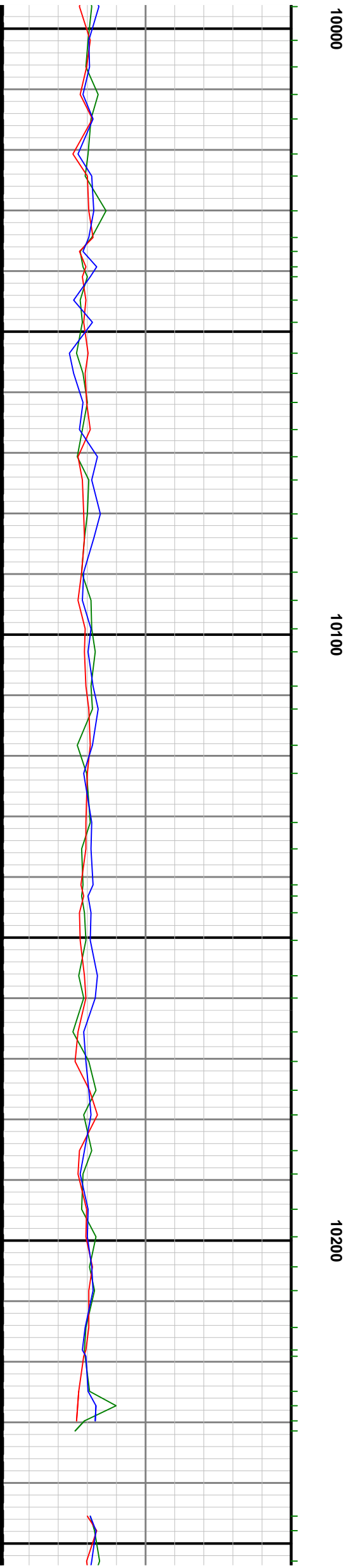
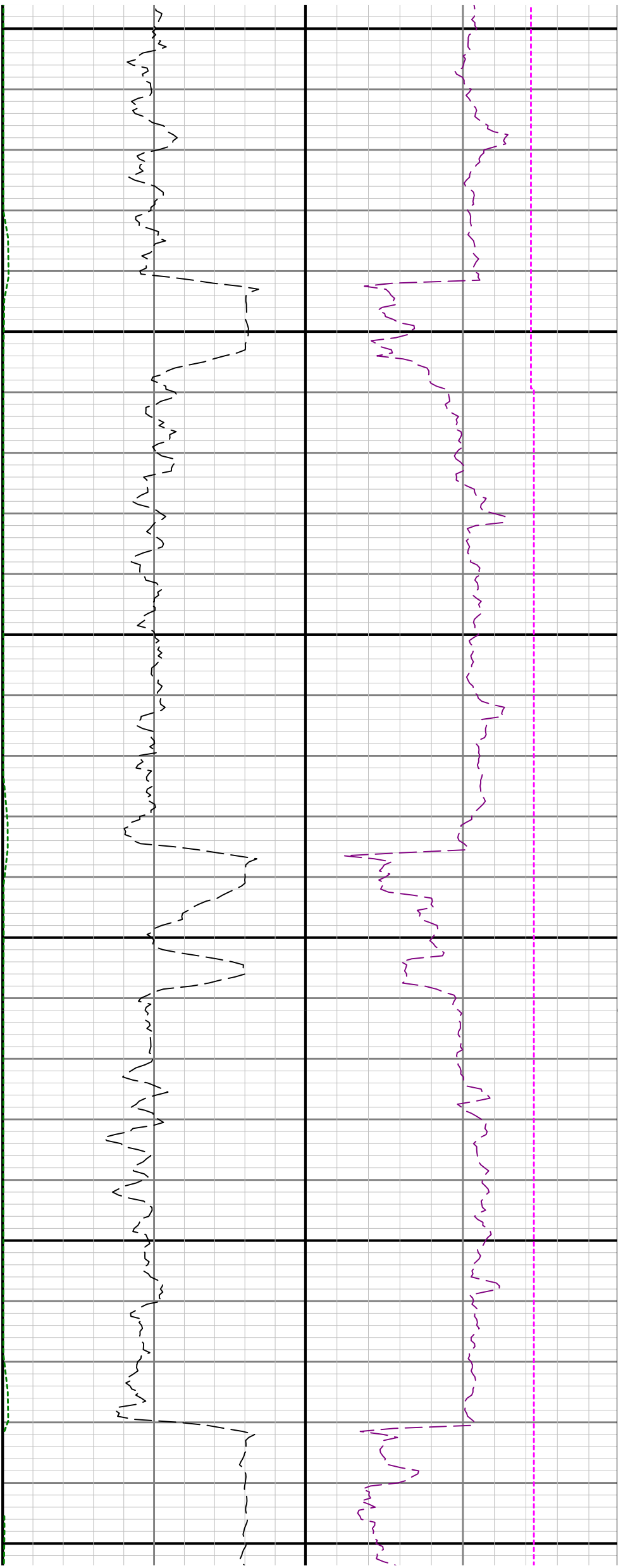


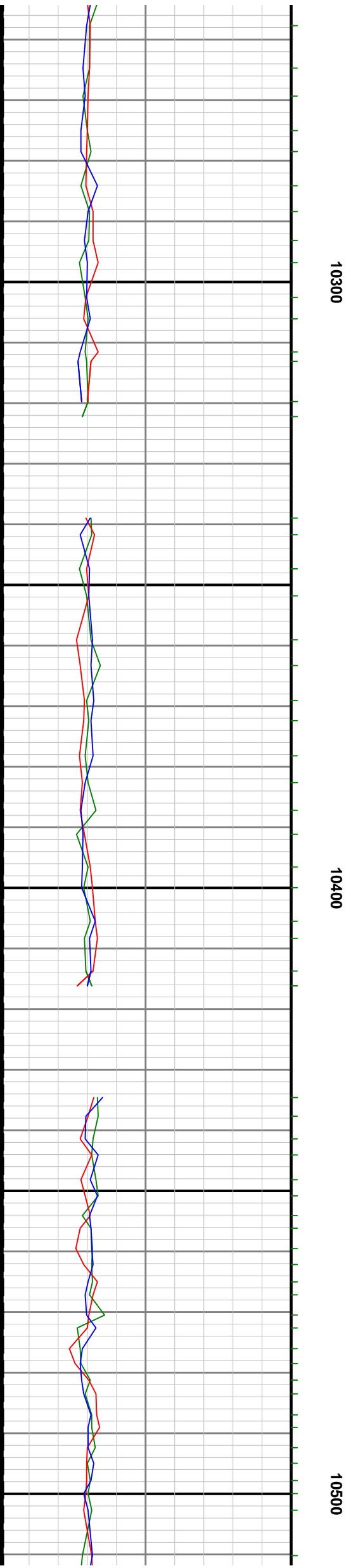
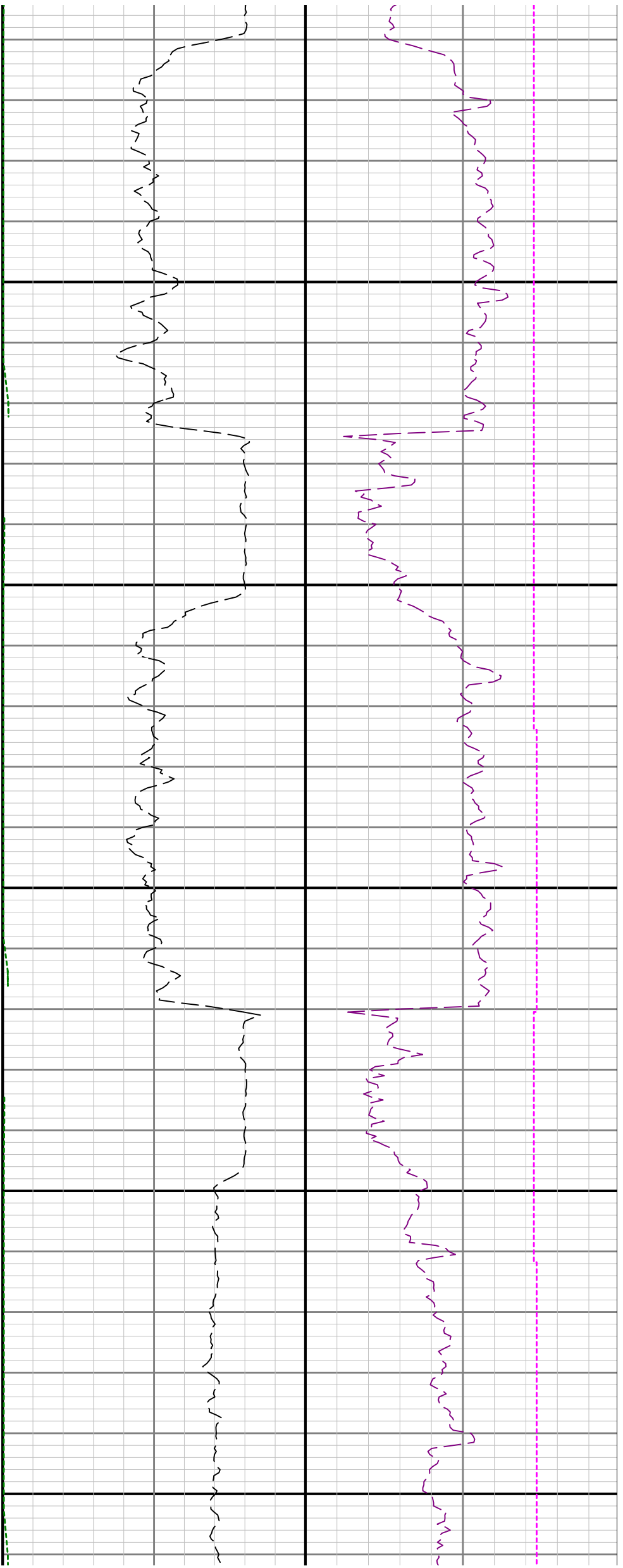


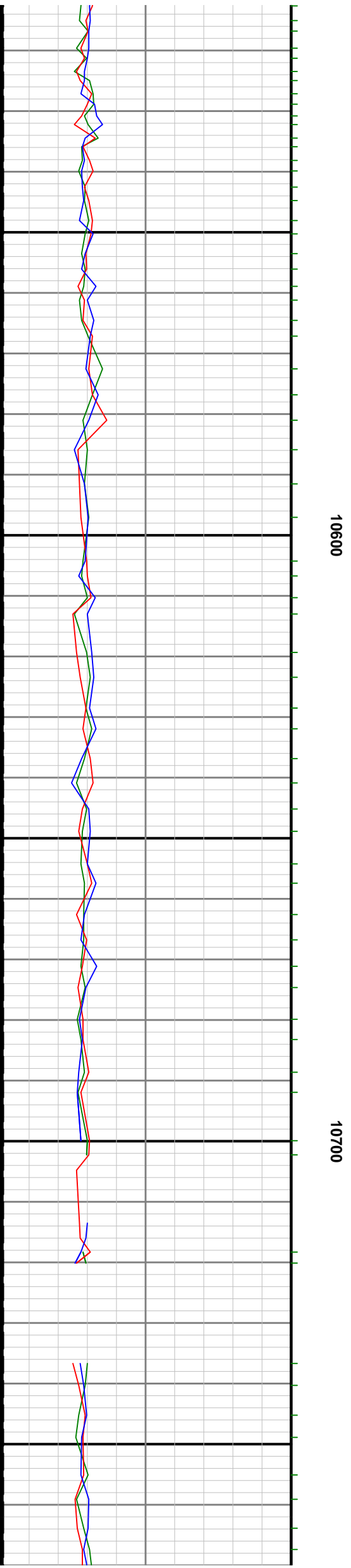
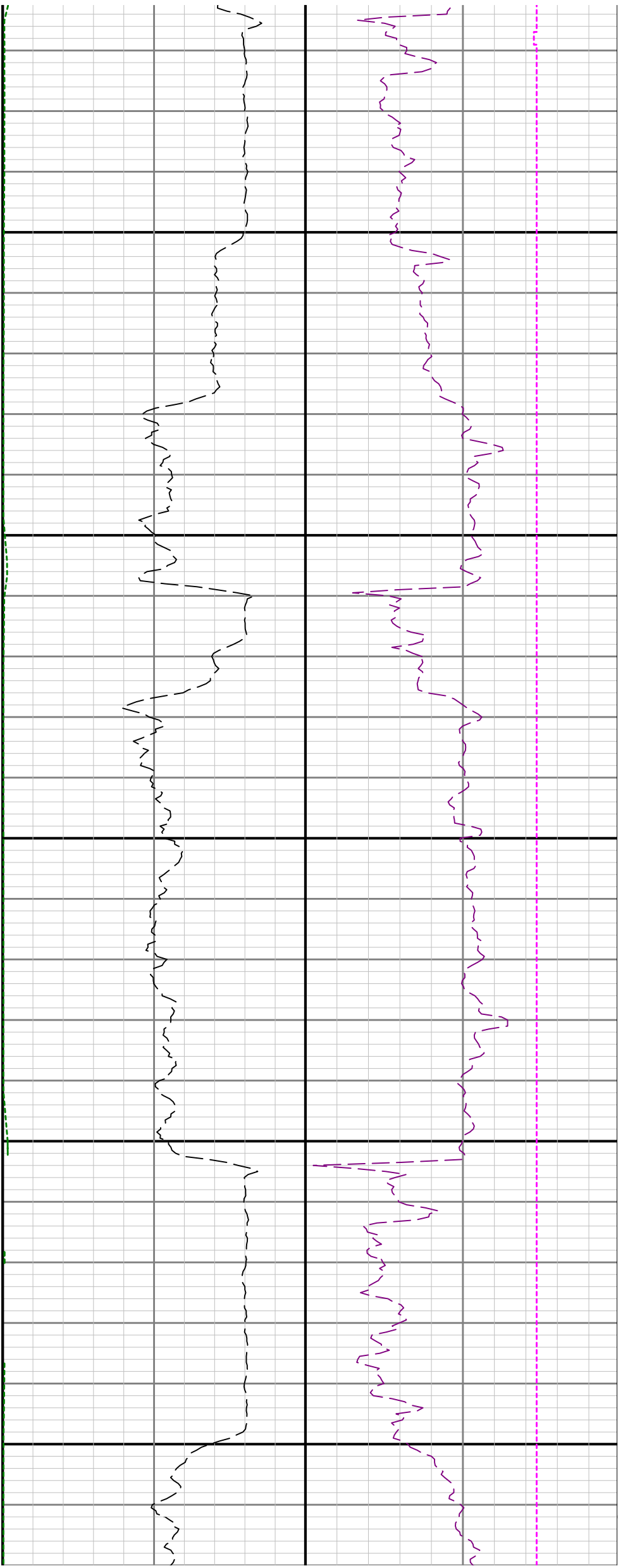
0086

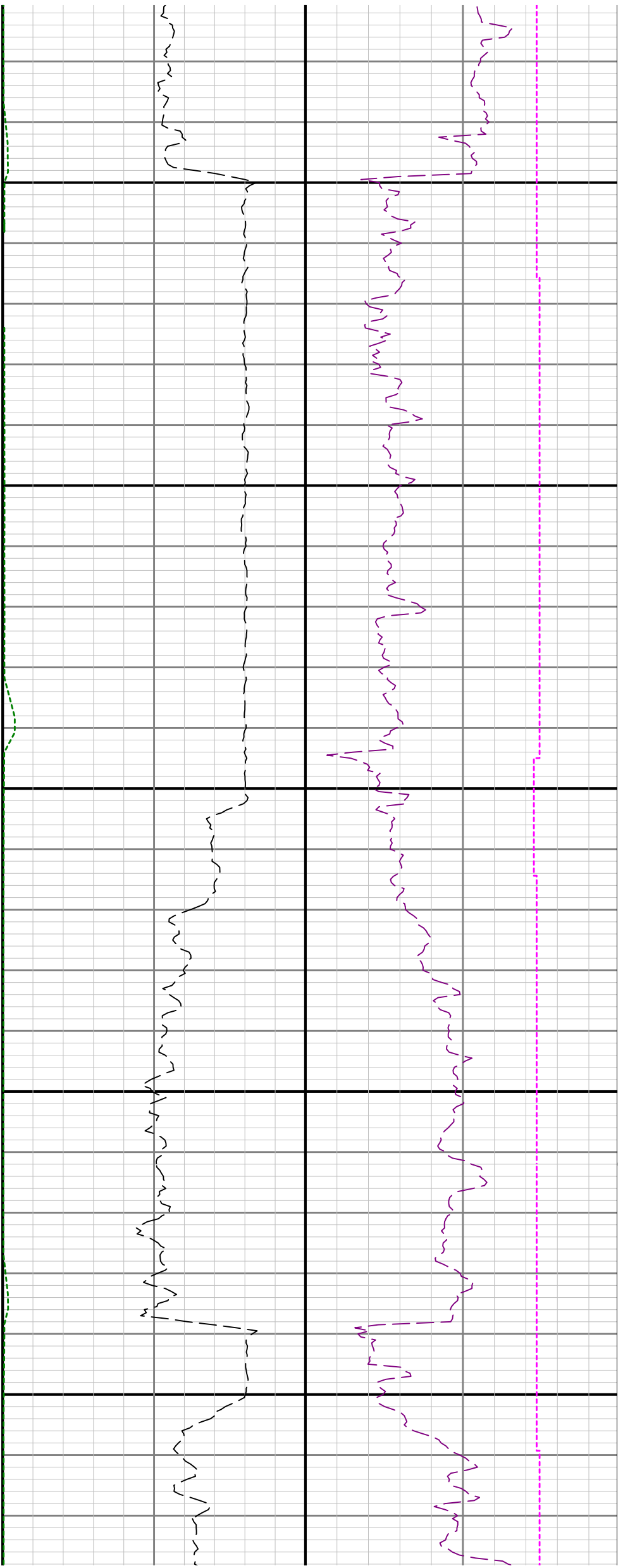
9900

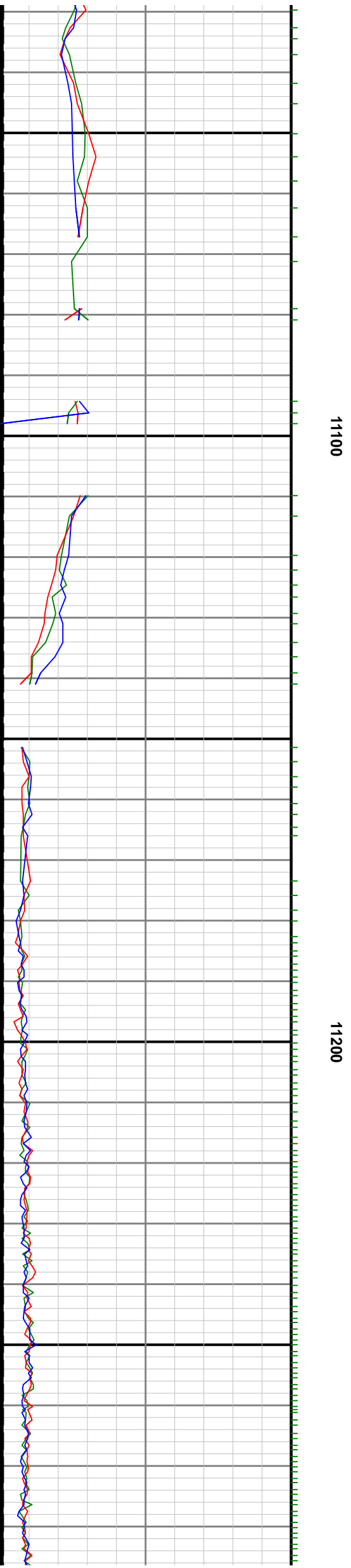
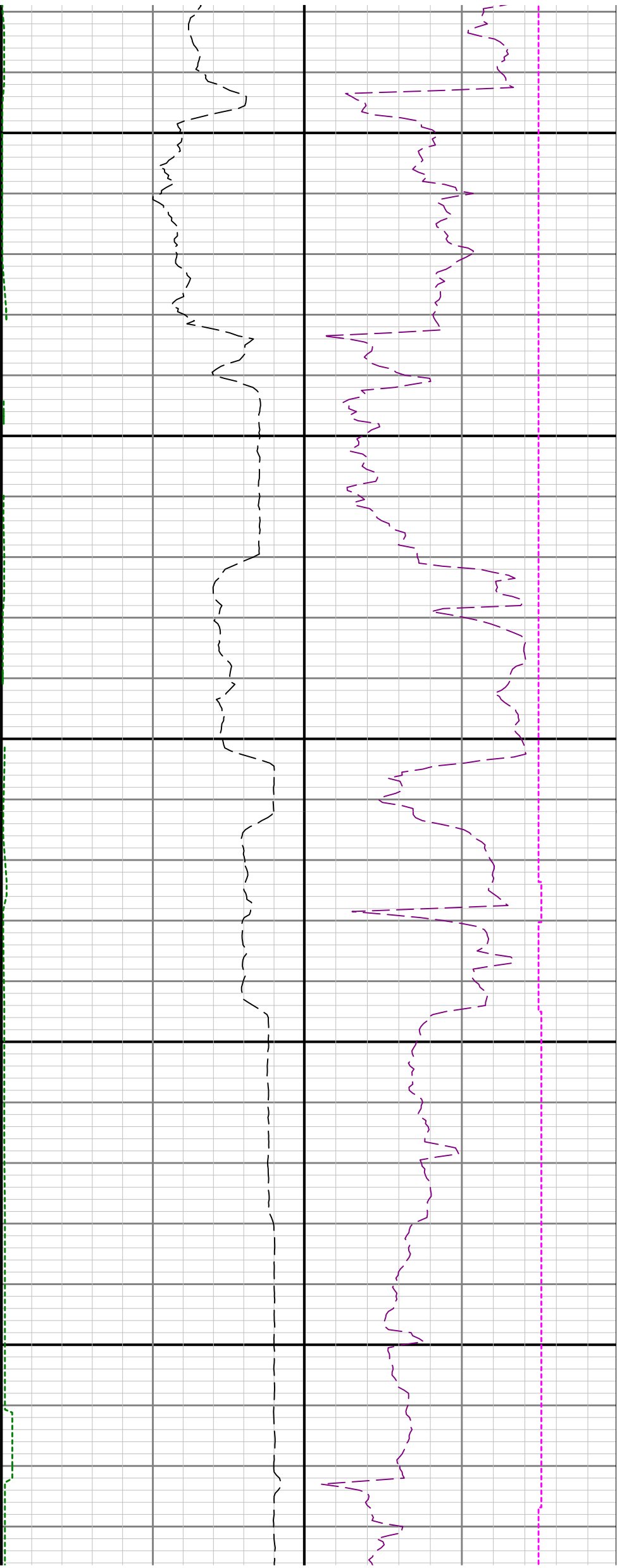


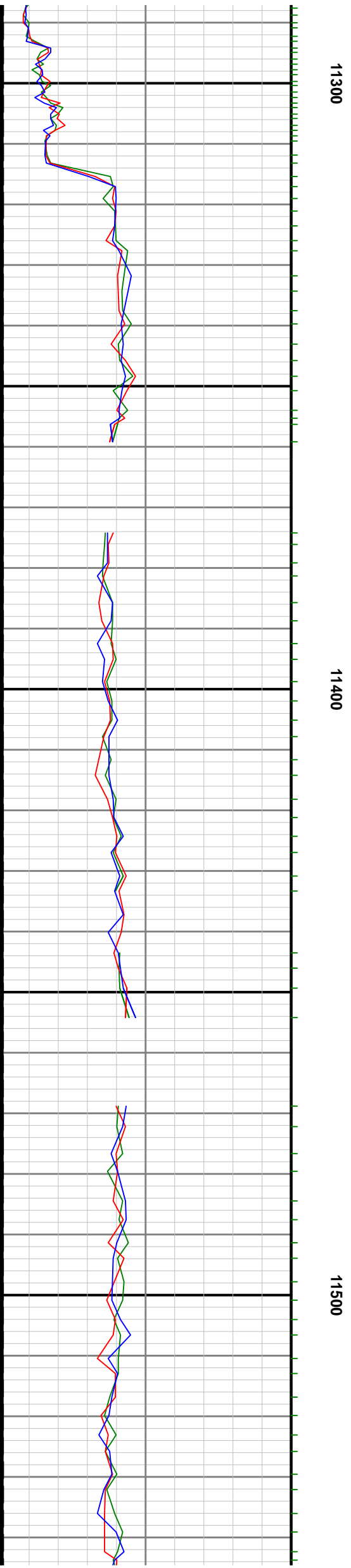
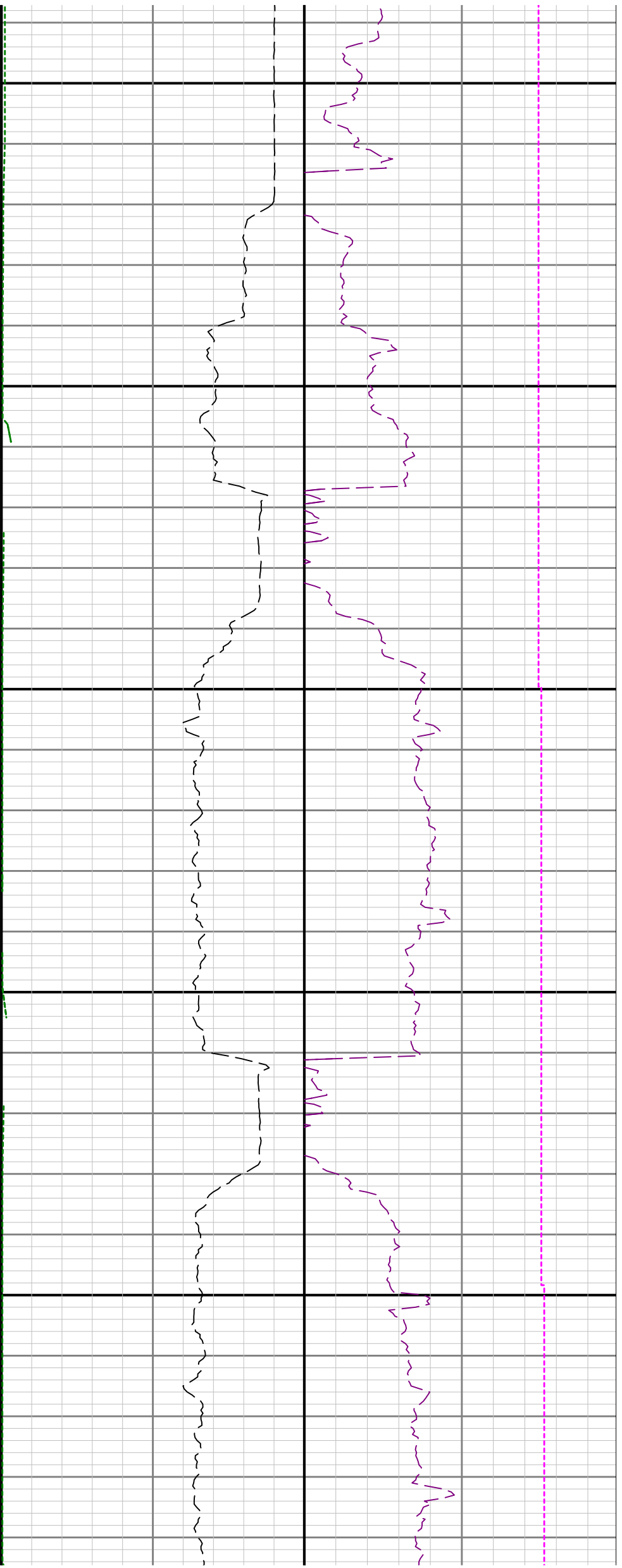


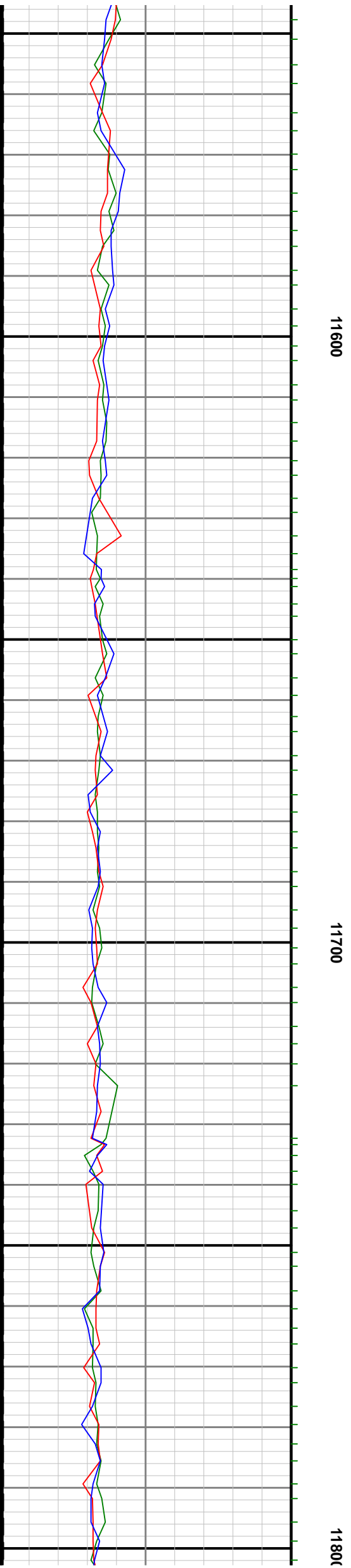
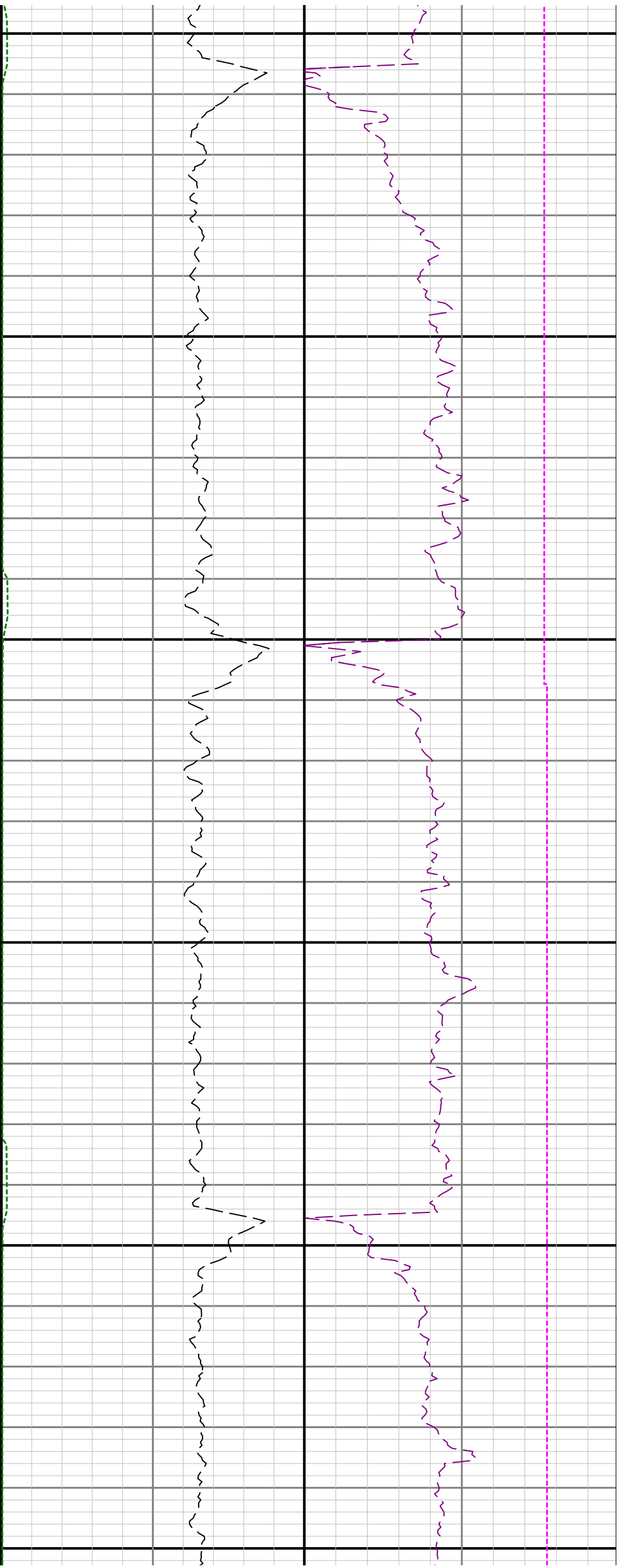


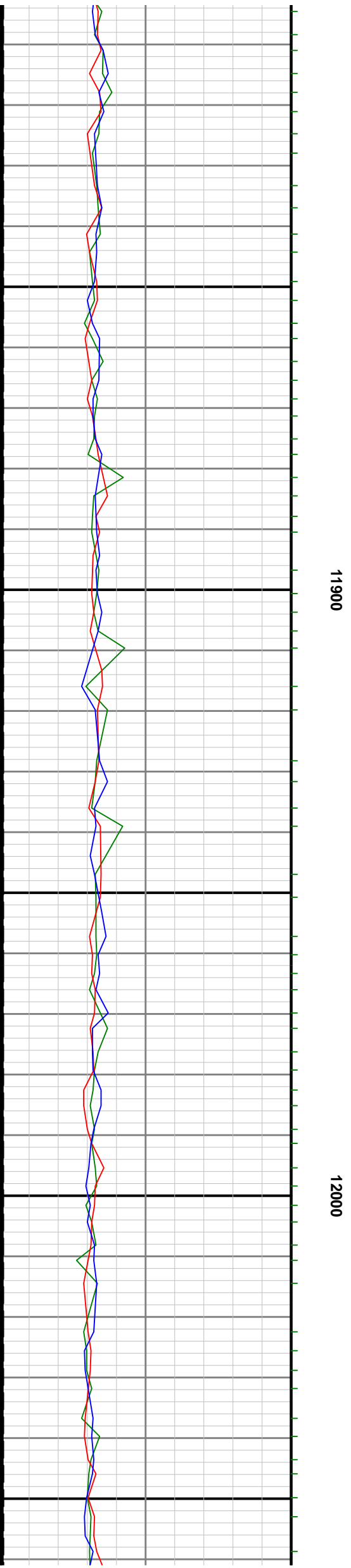
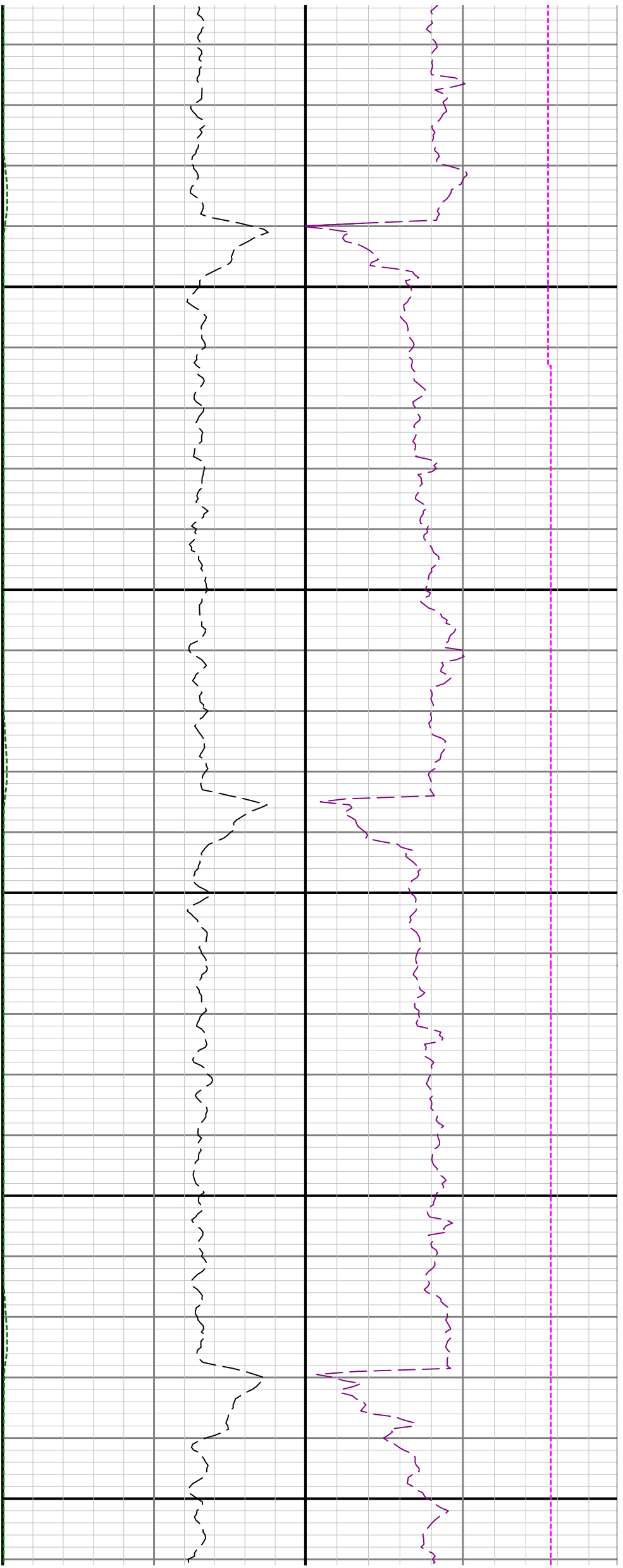


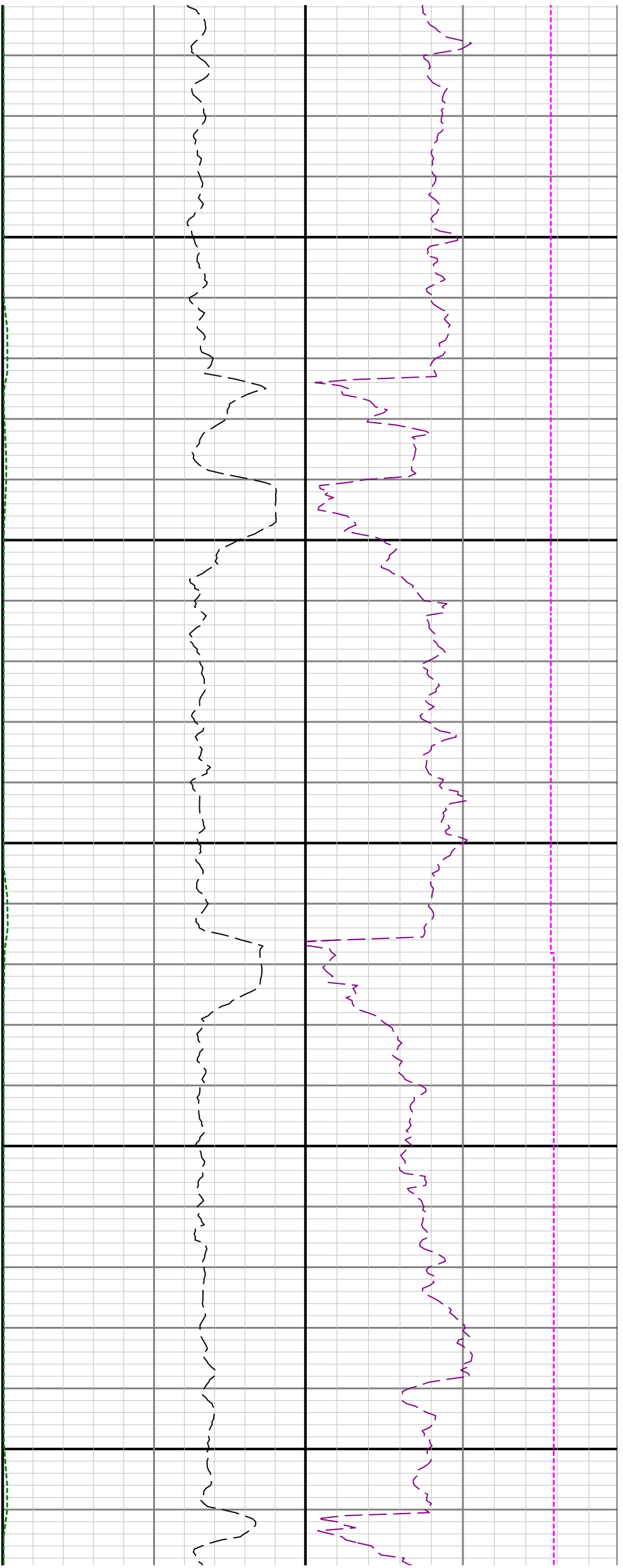








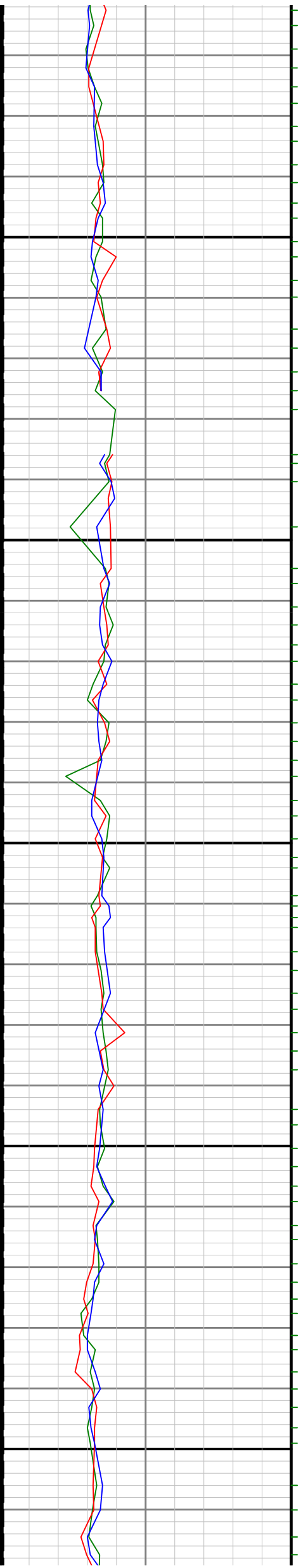


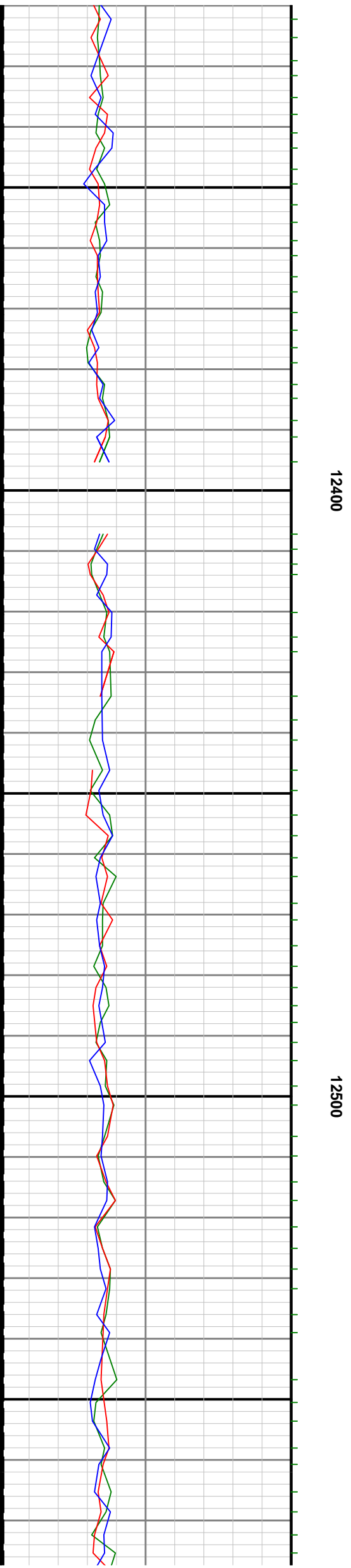
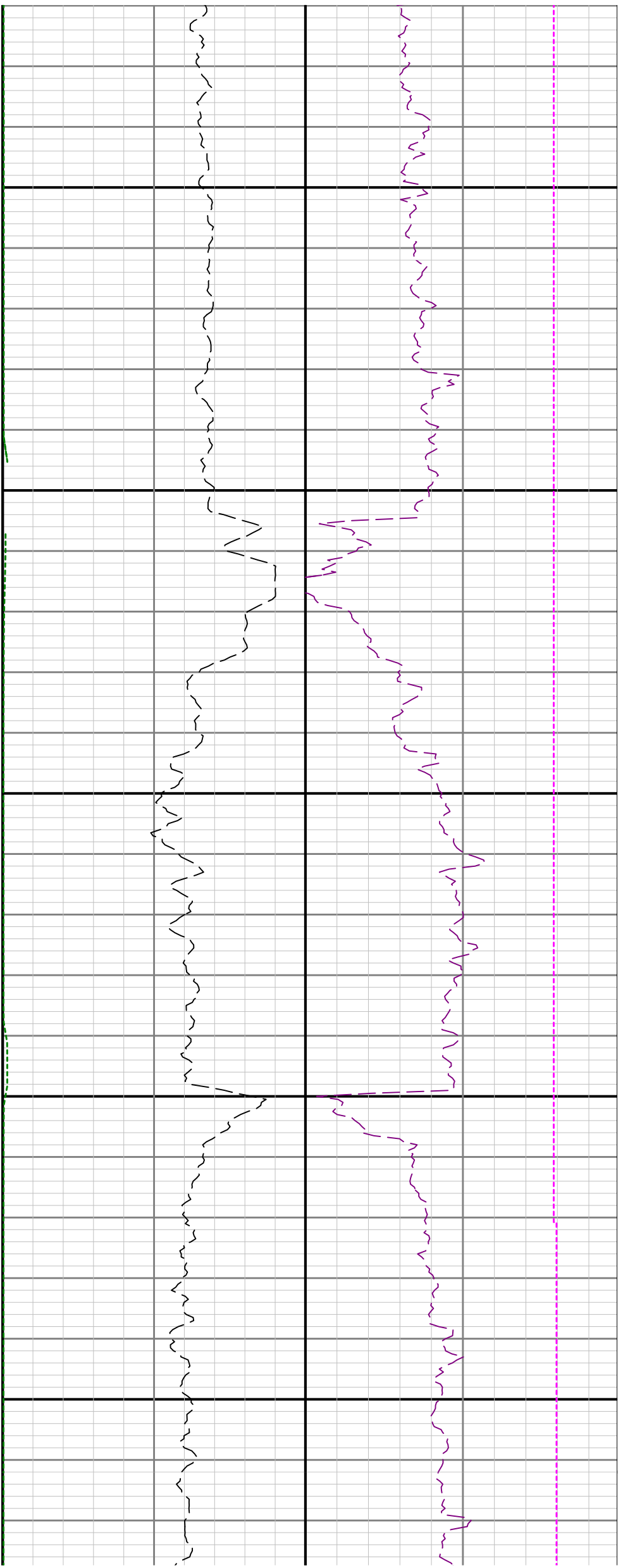


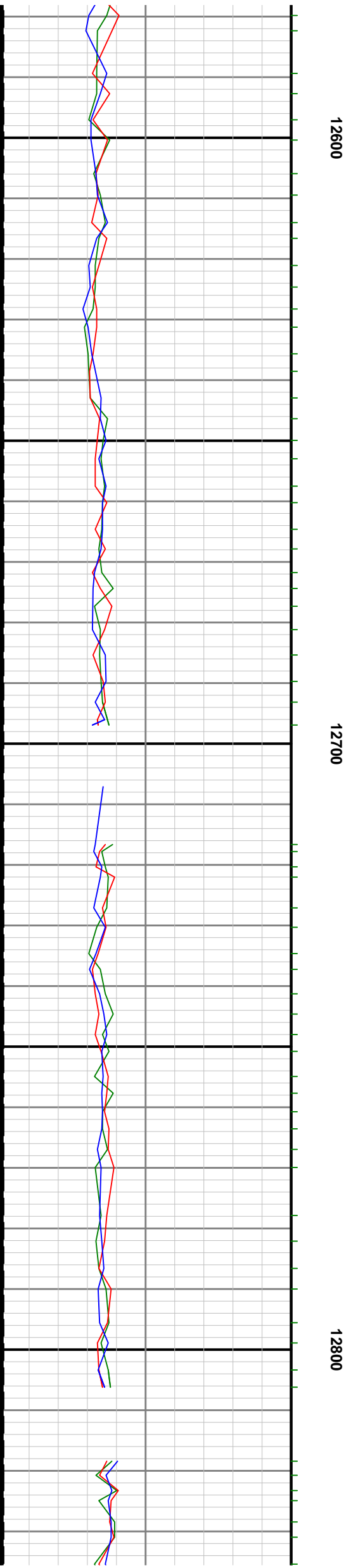
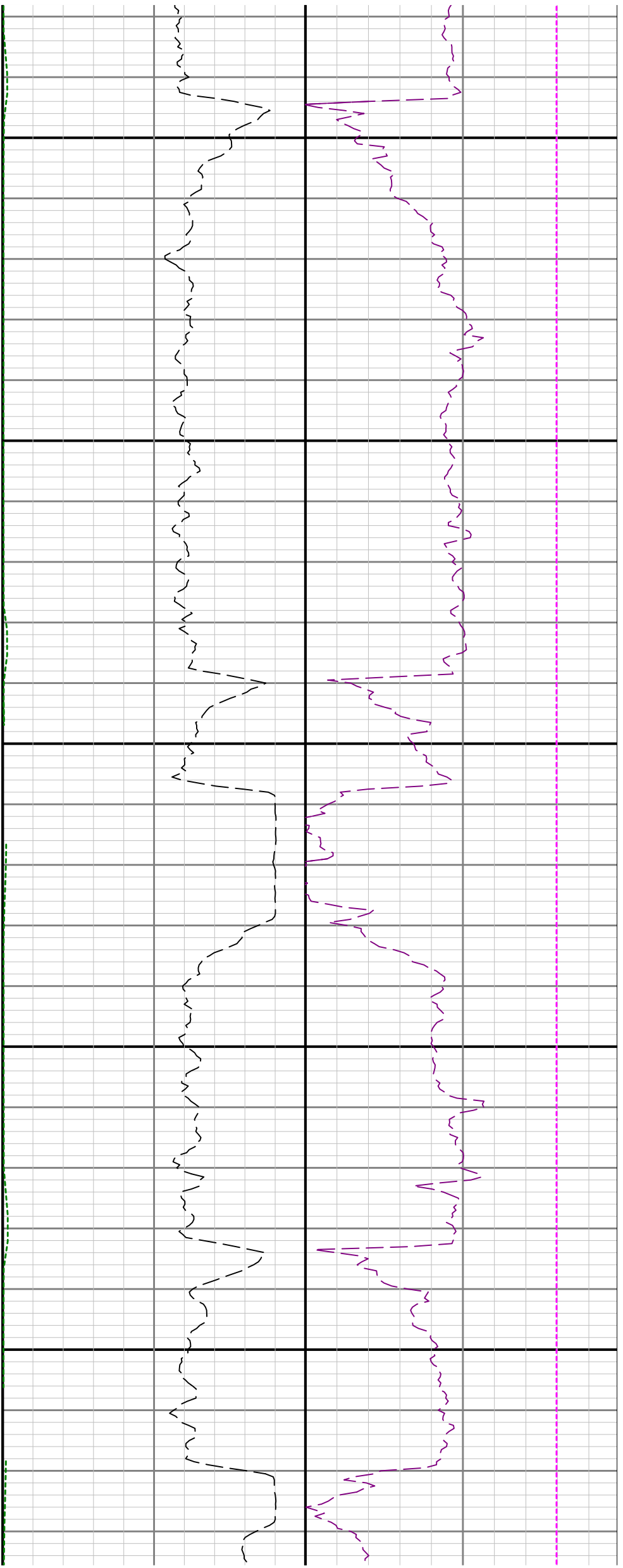
12100

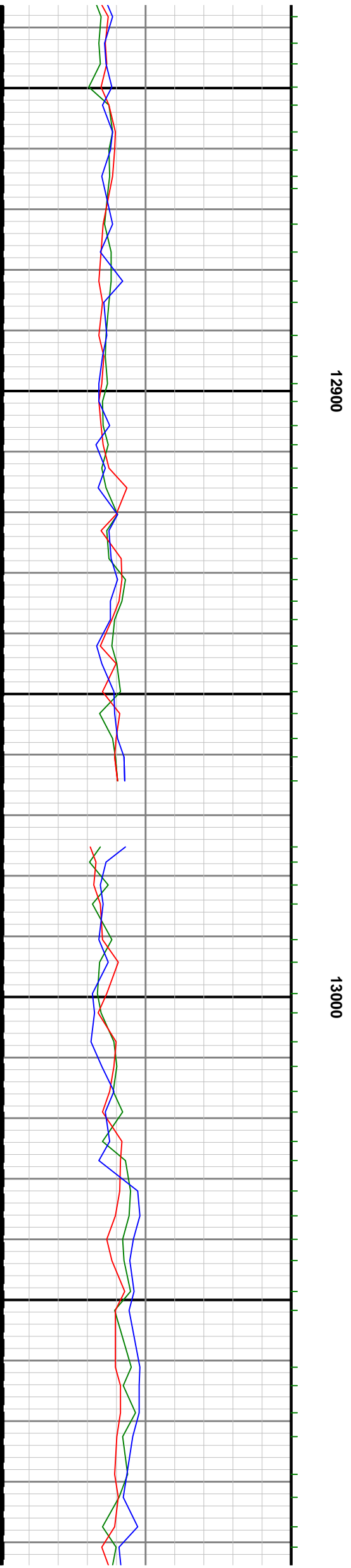
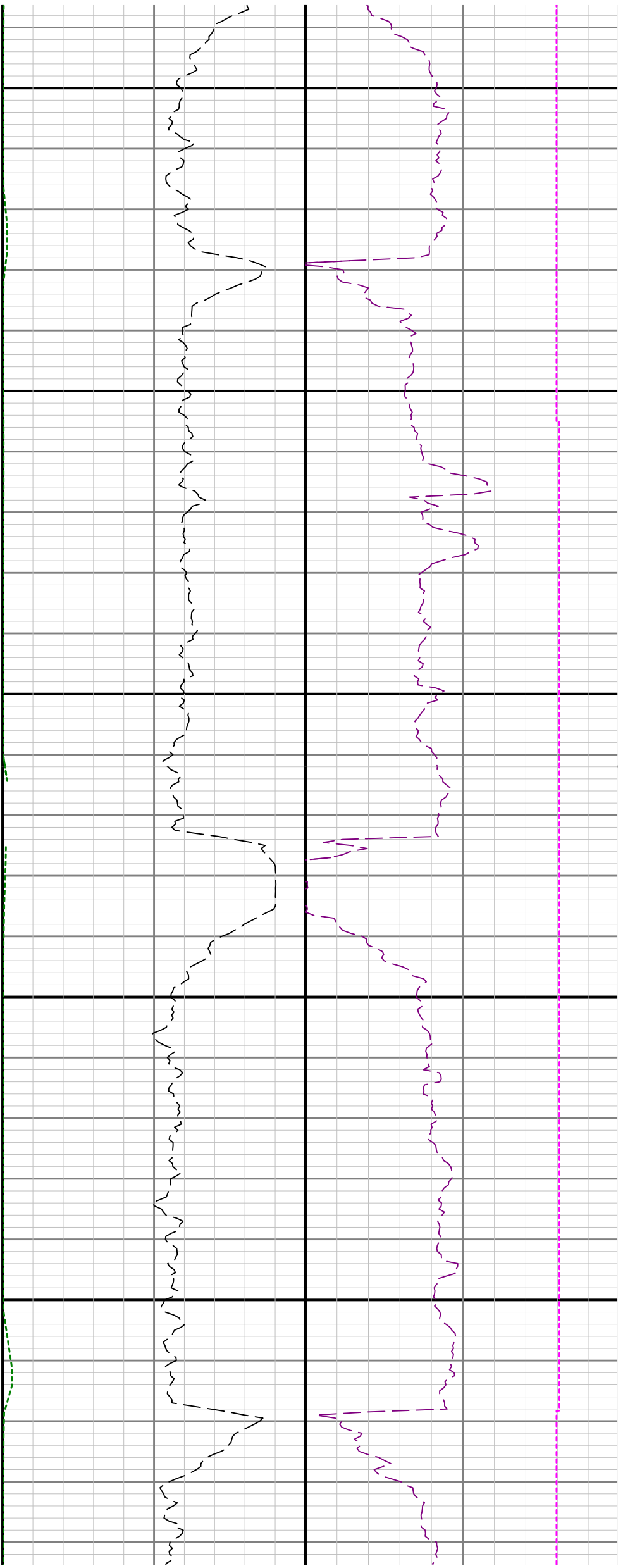
12200

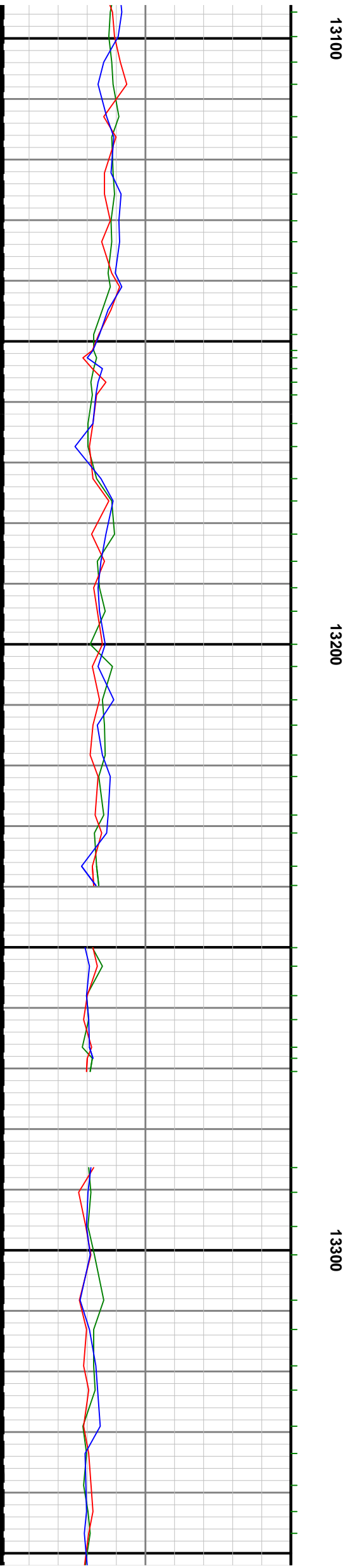
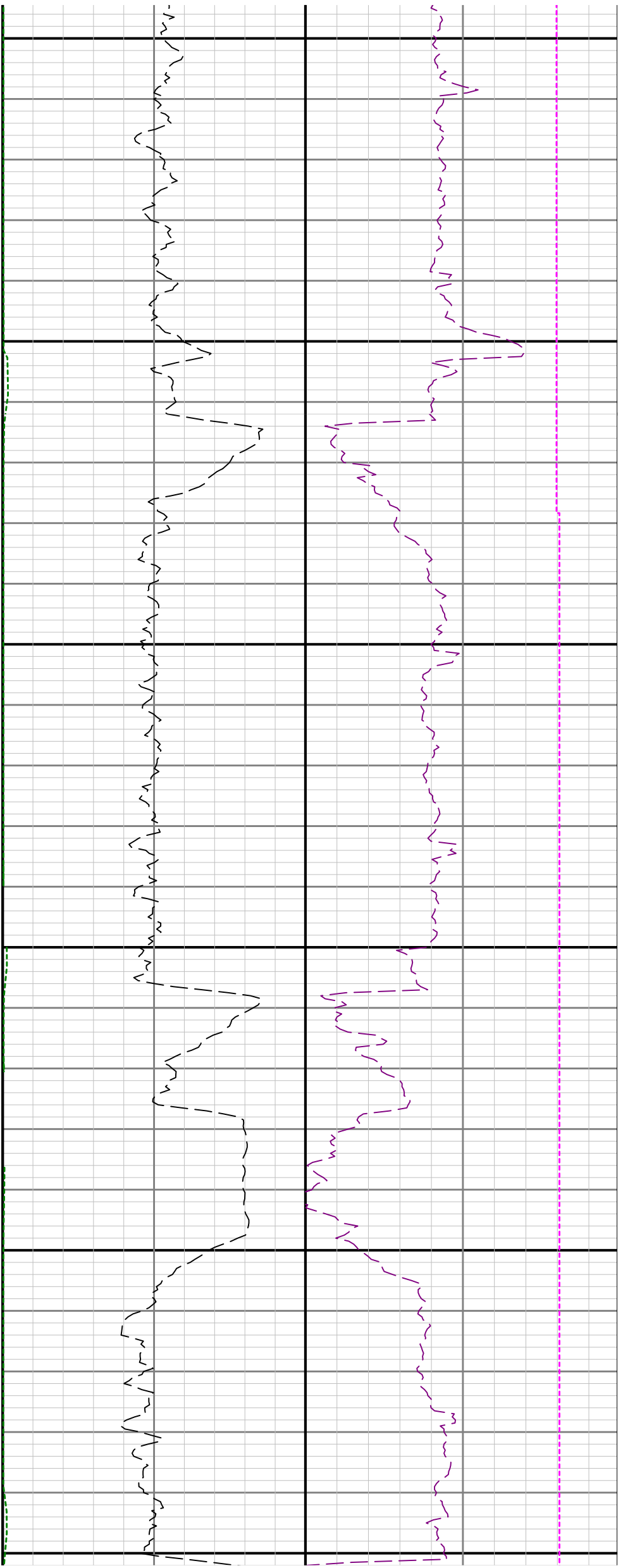
12300

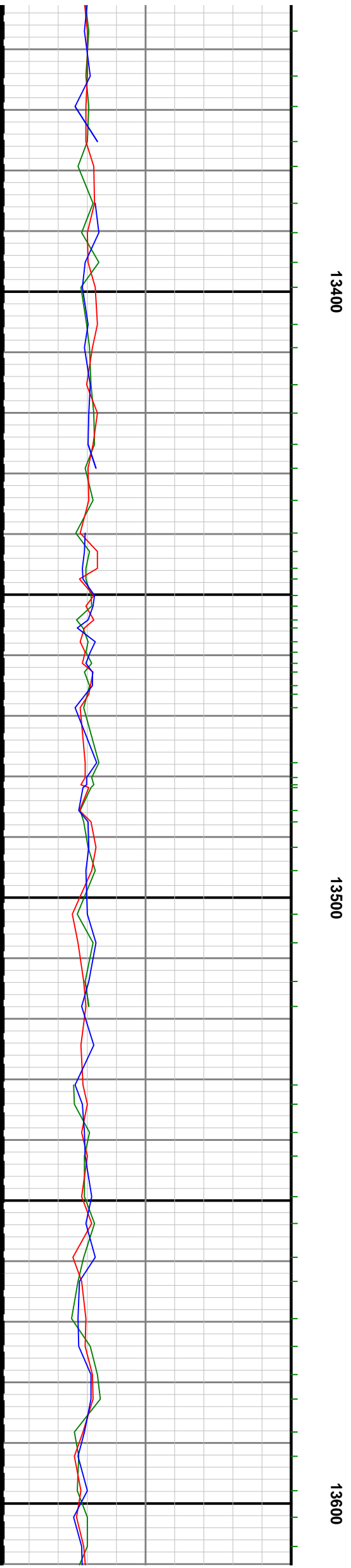


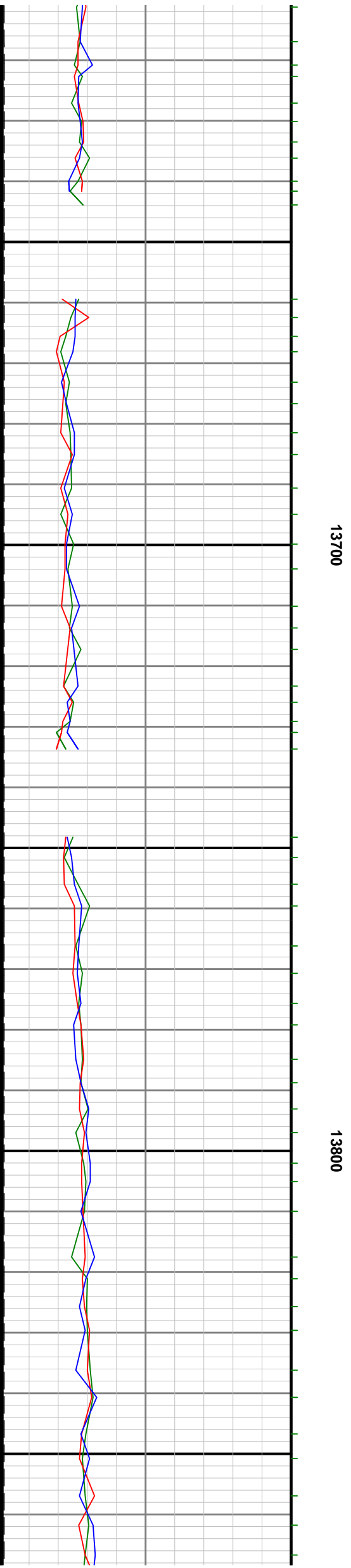
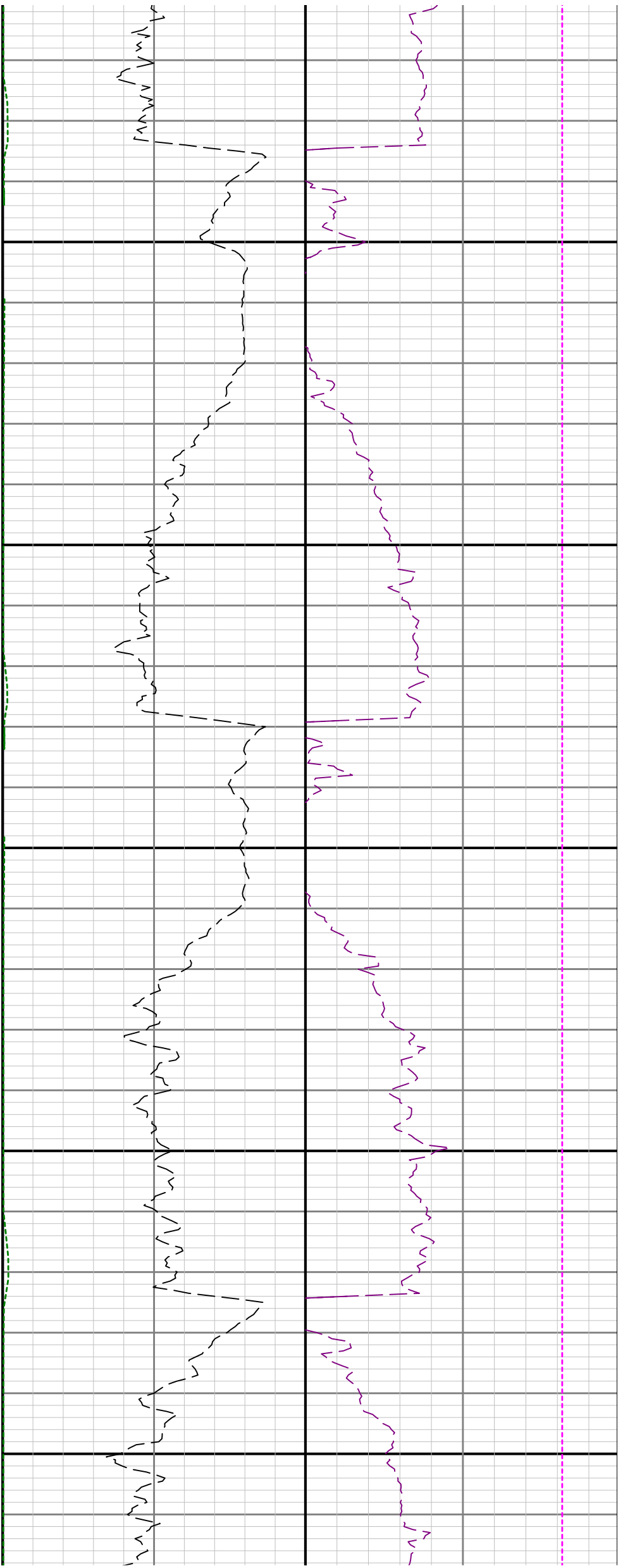


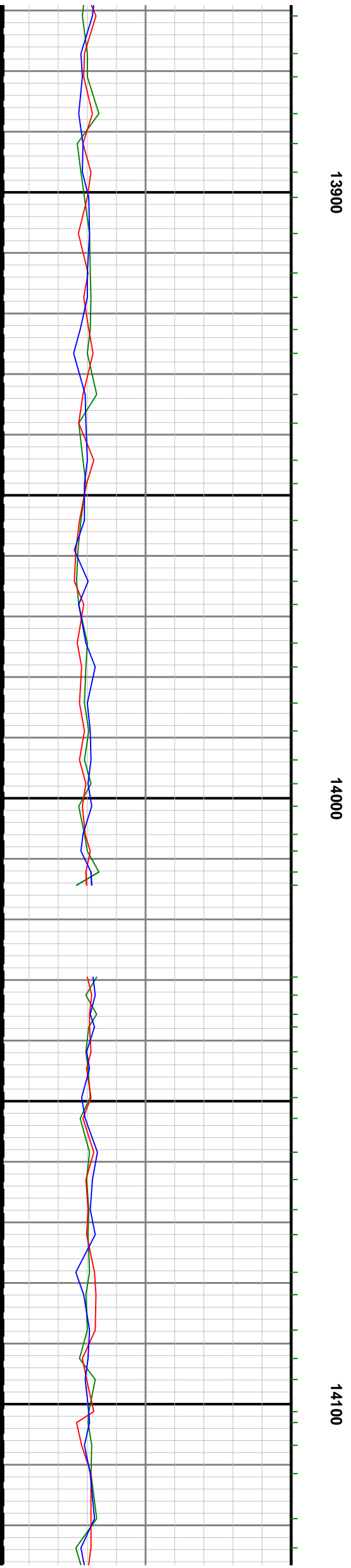
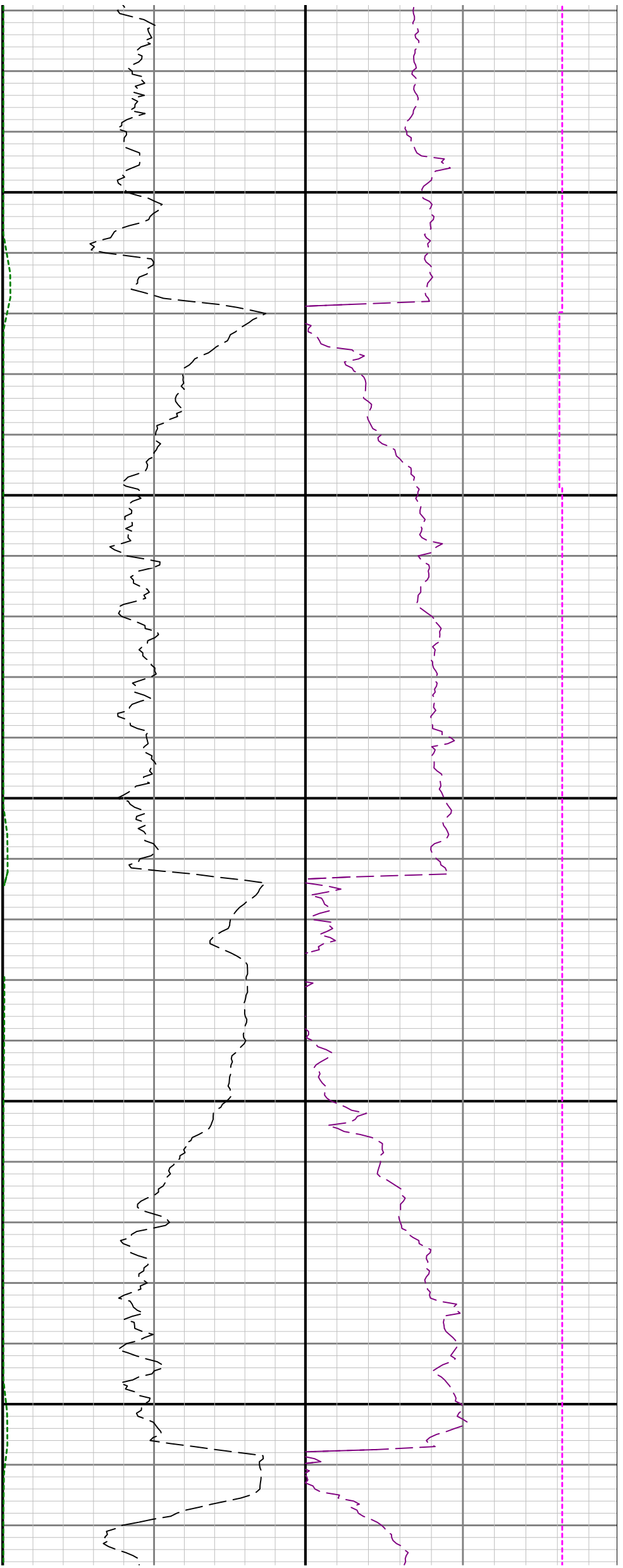


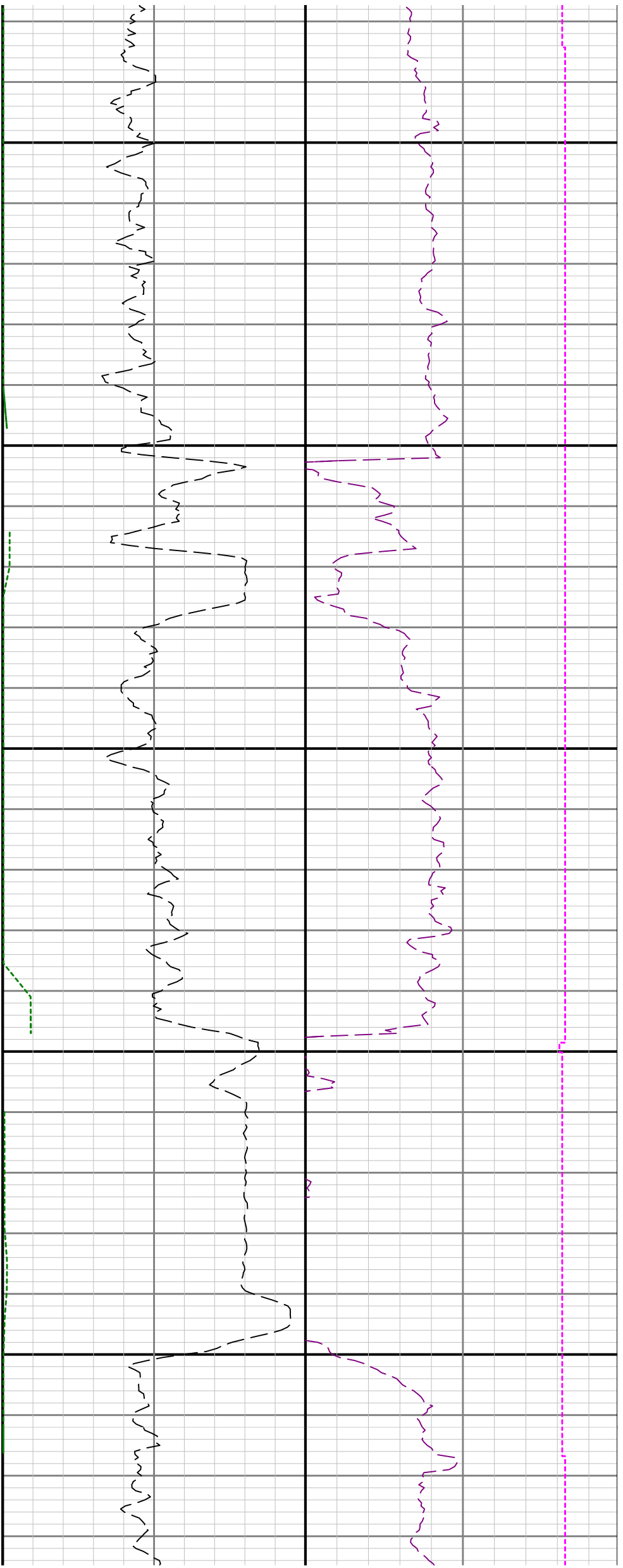






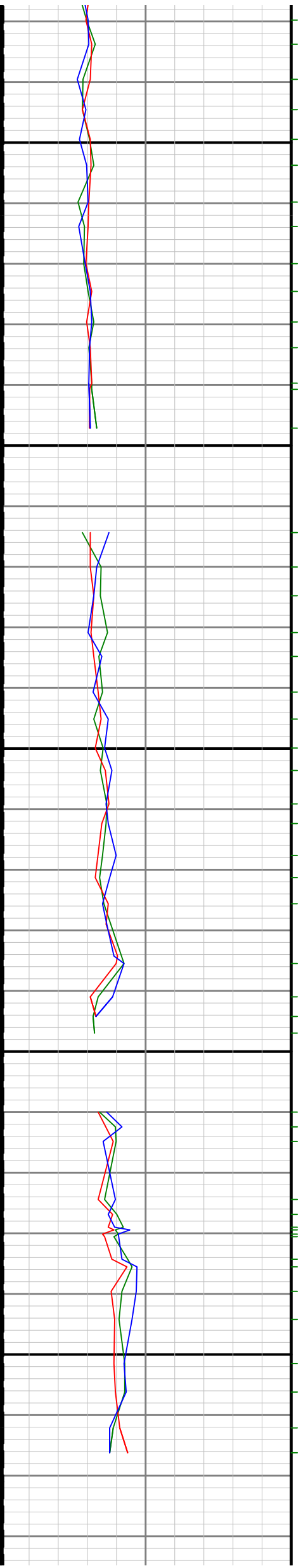


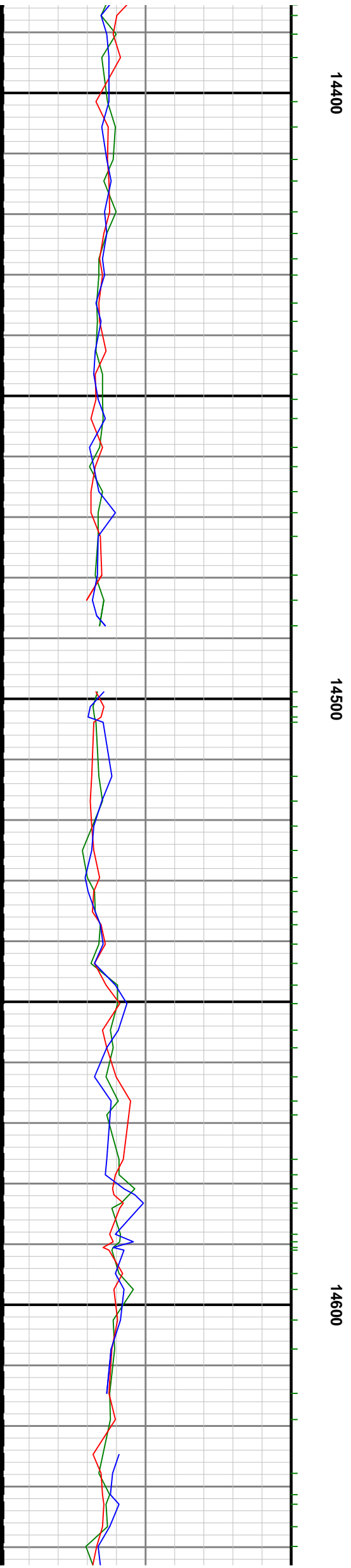


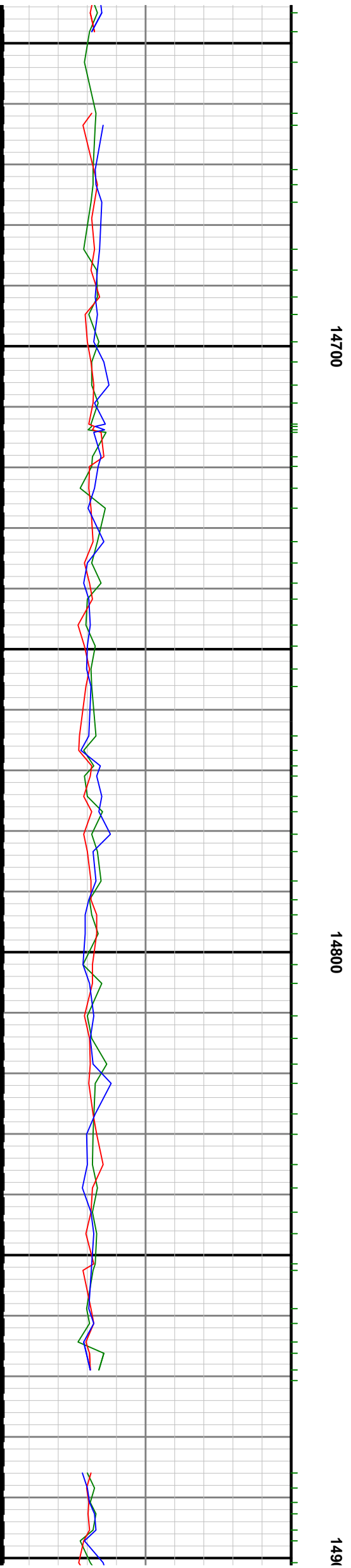
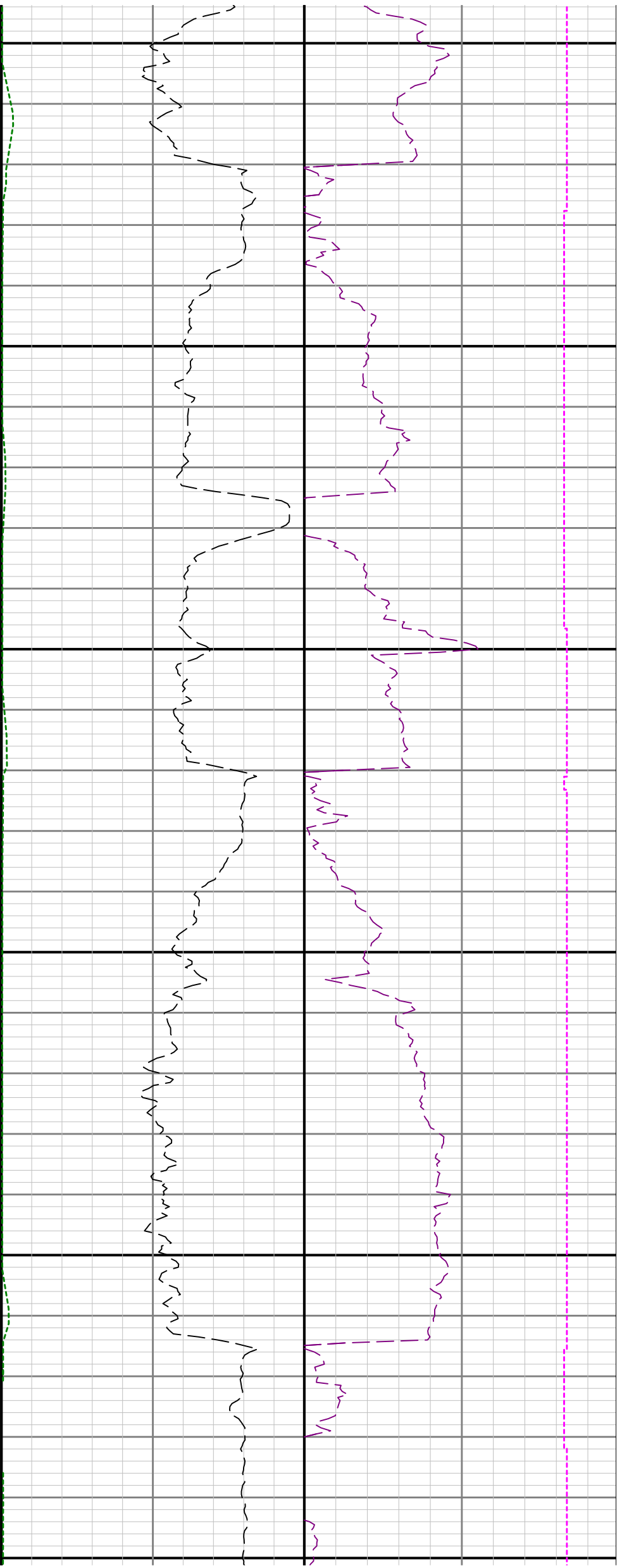


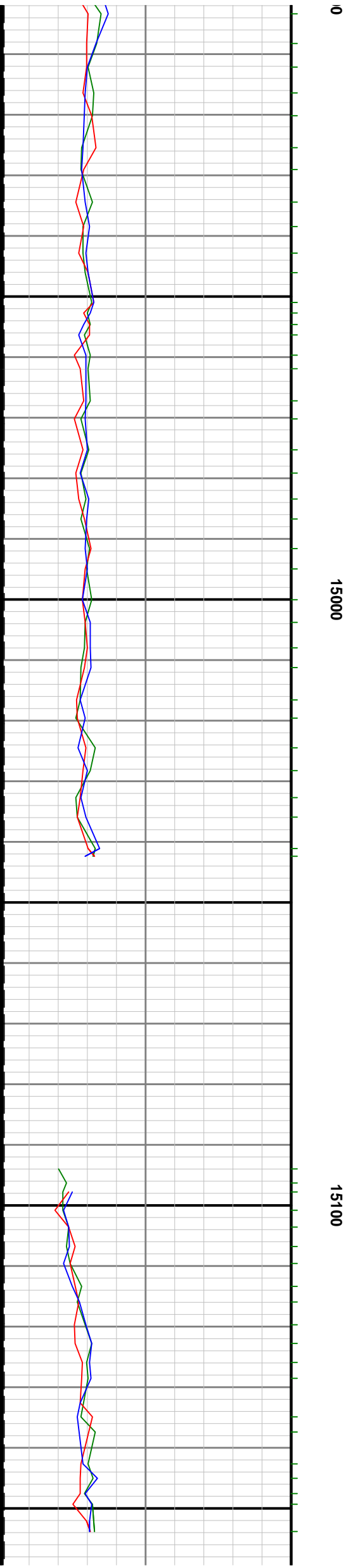
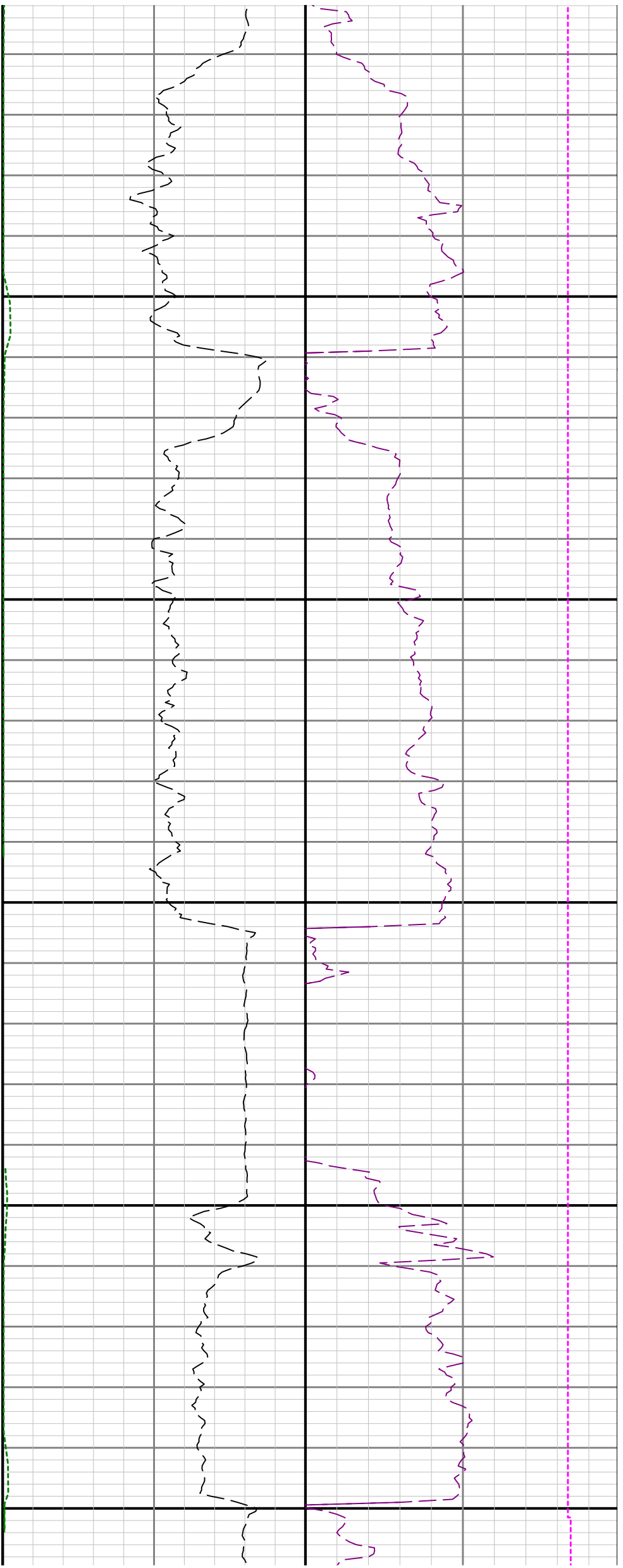
14200

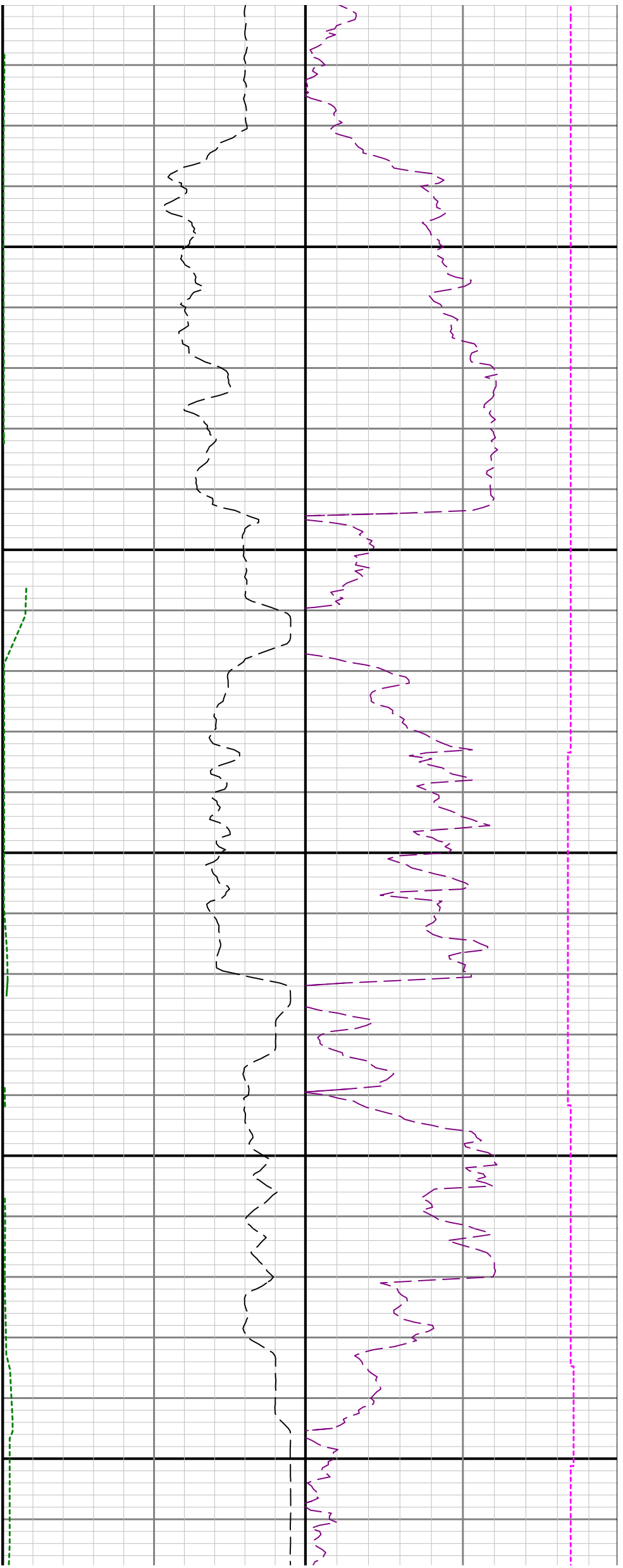
14300







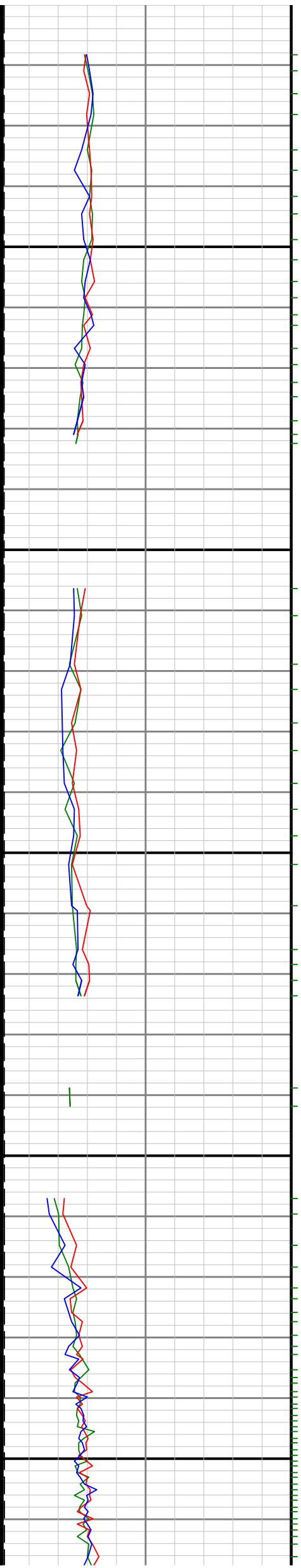


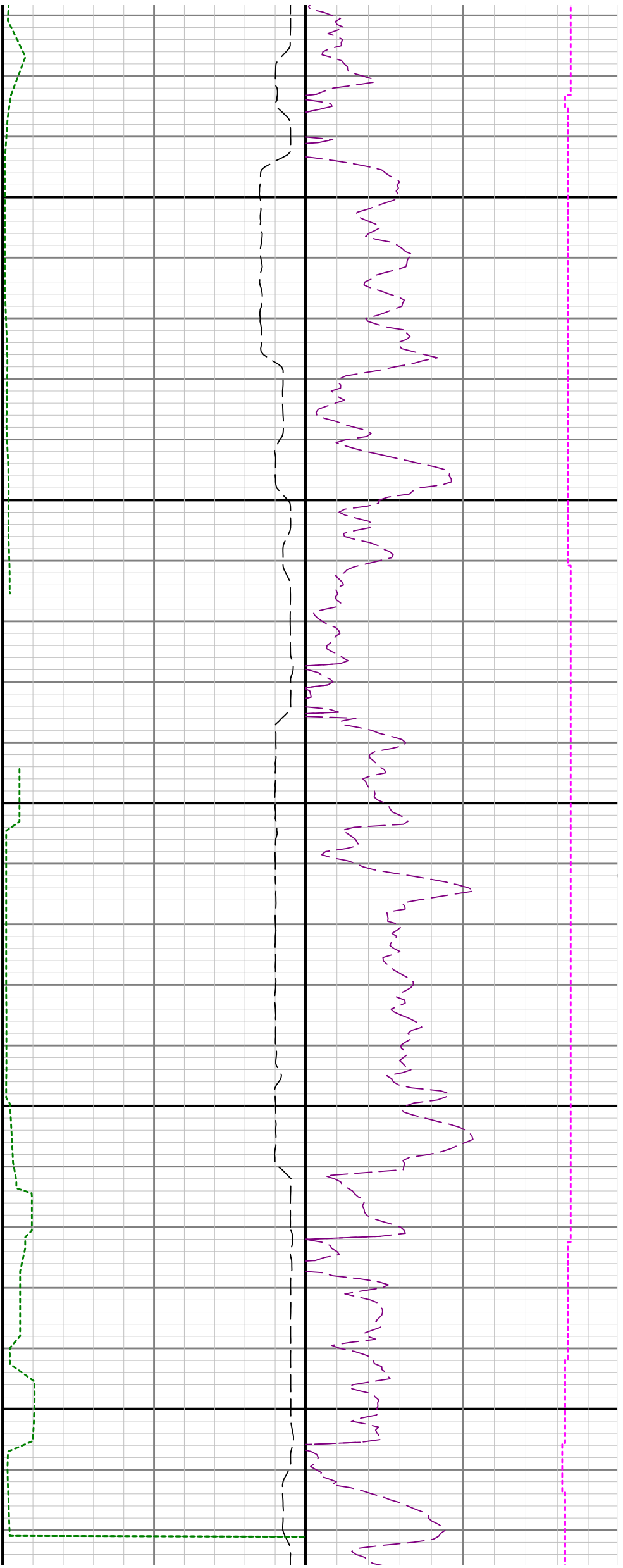


15200

15300

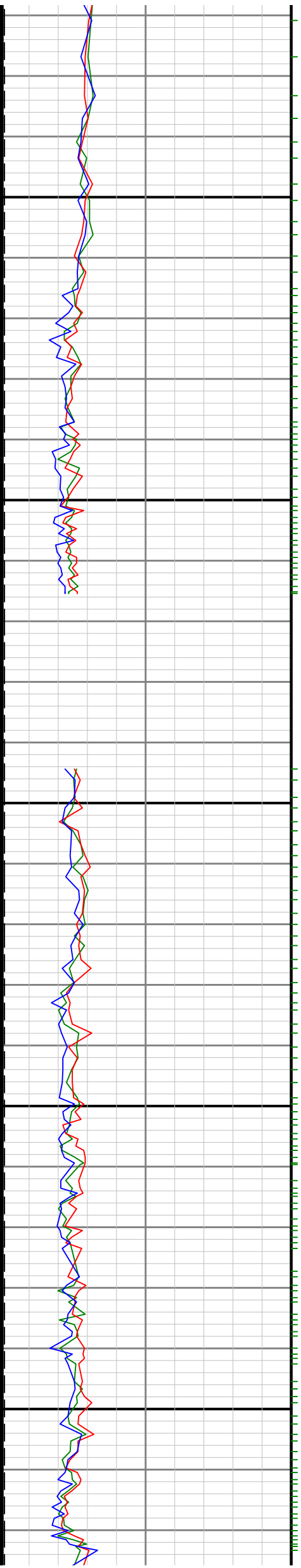
15400

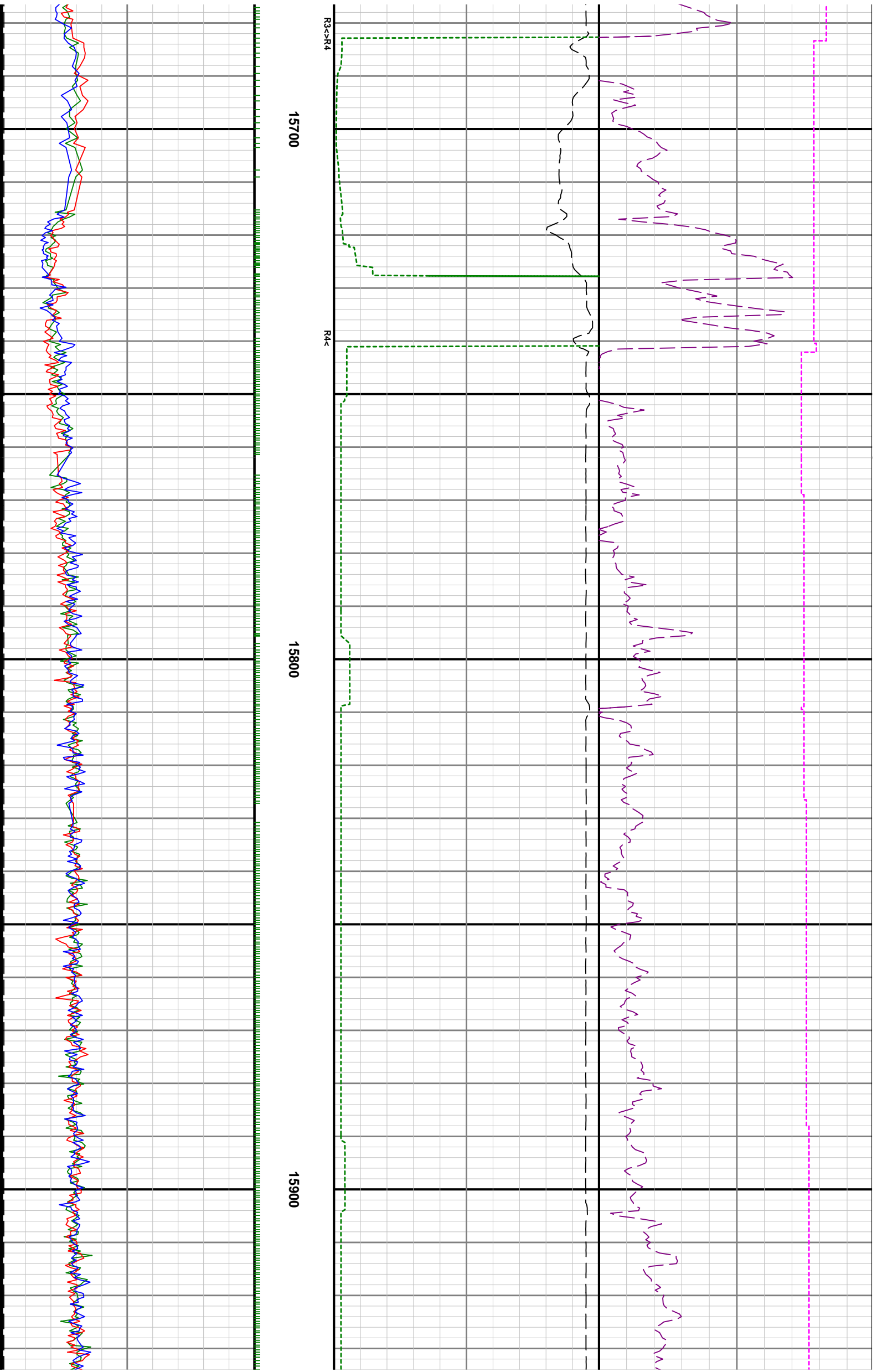


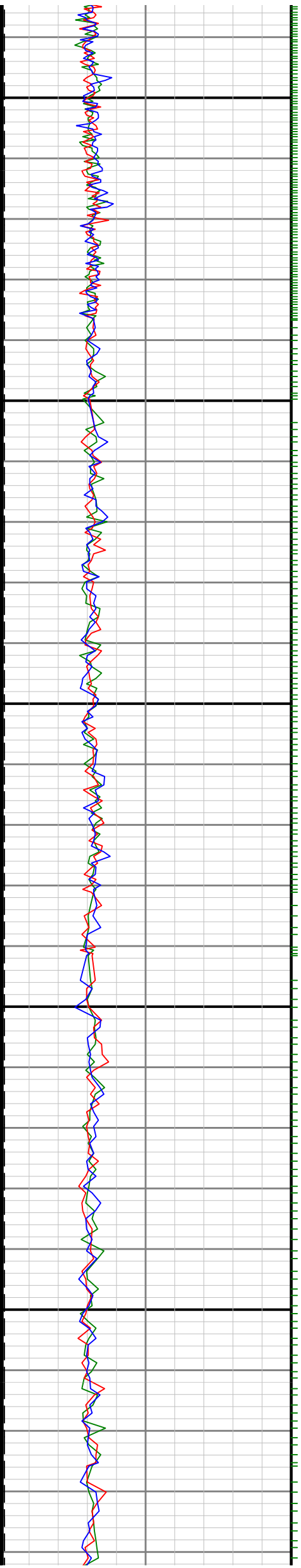
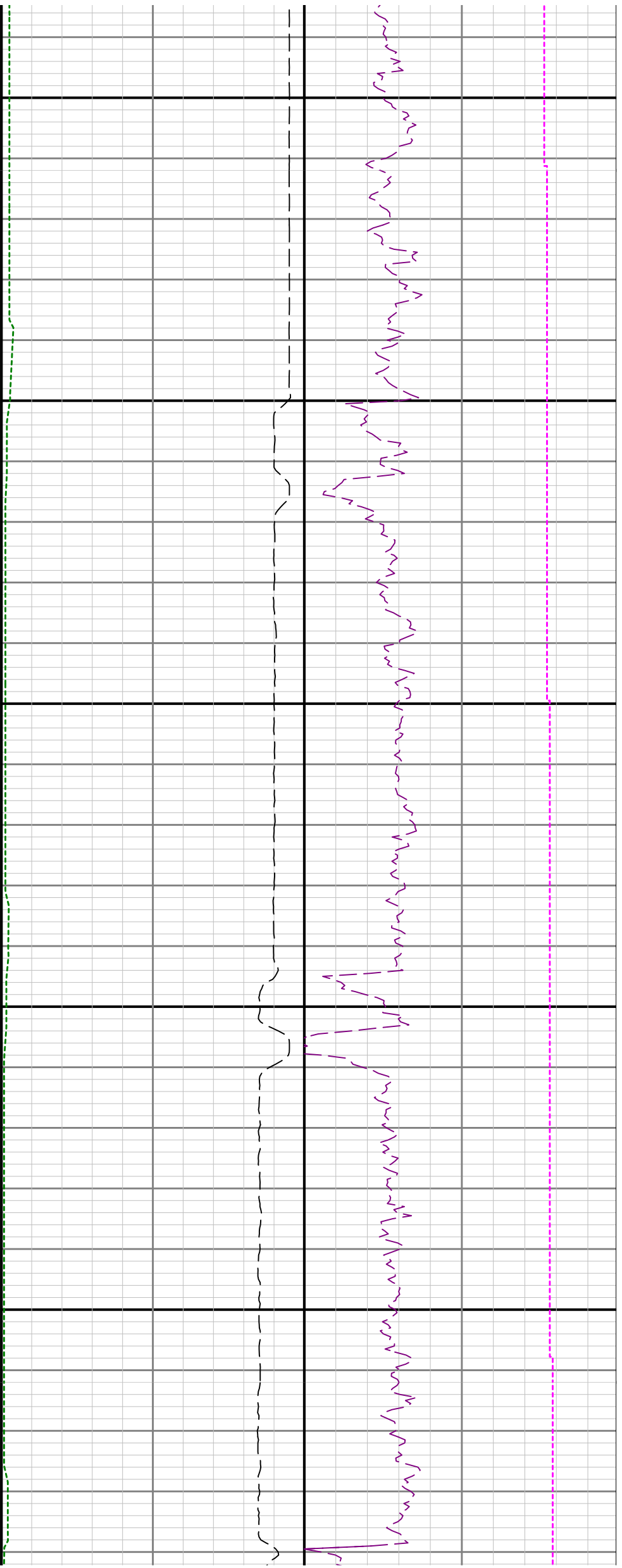


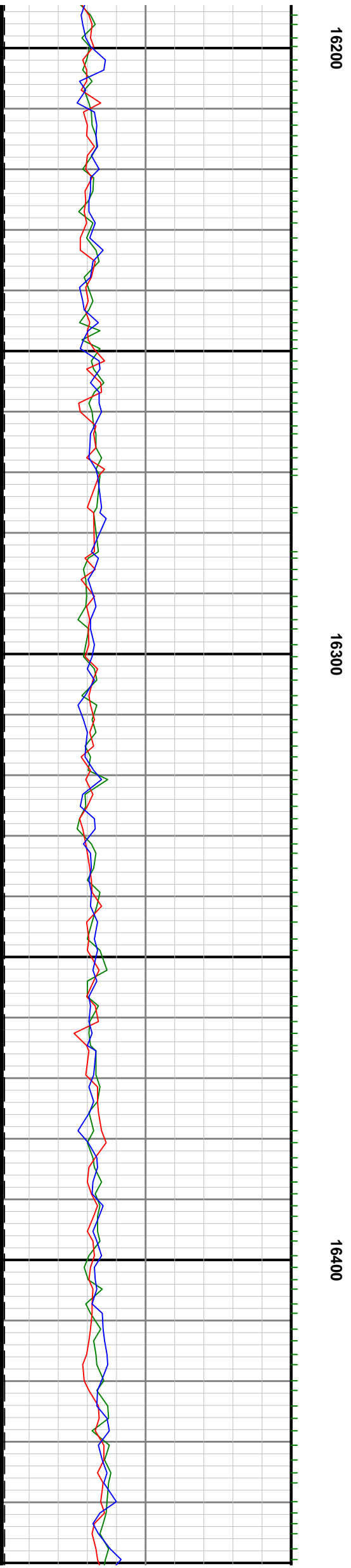
15500

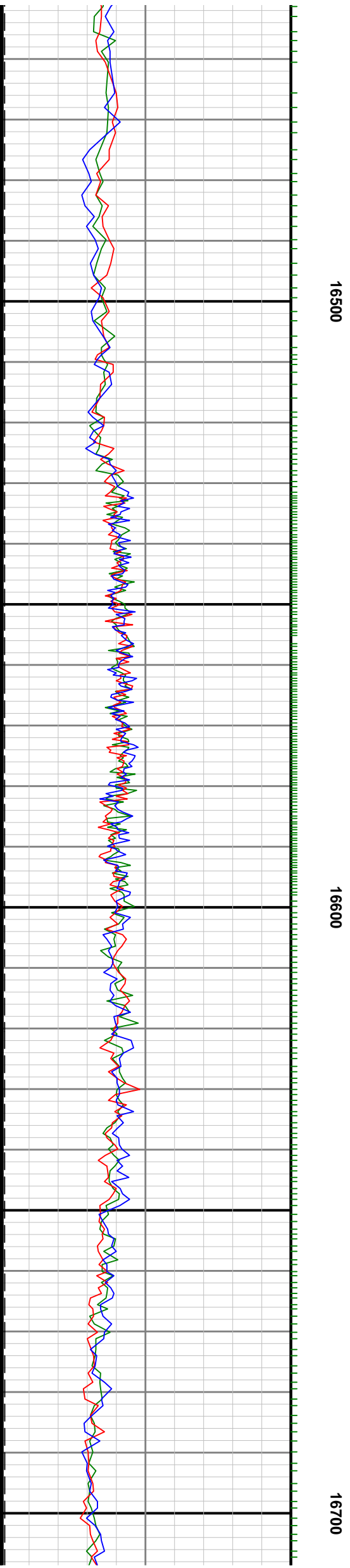
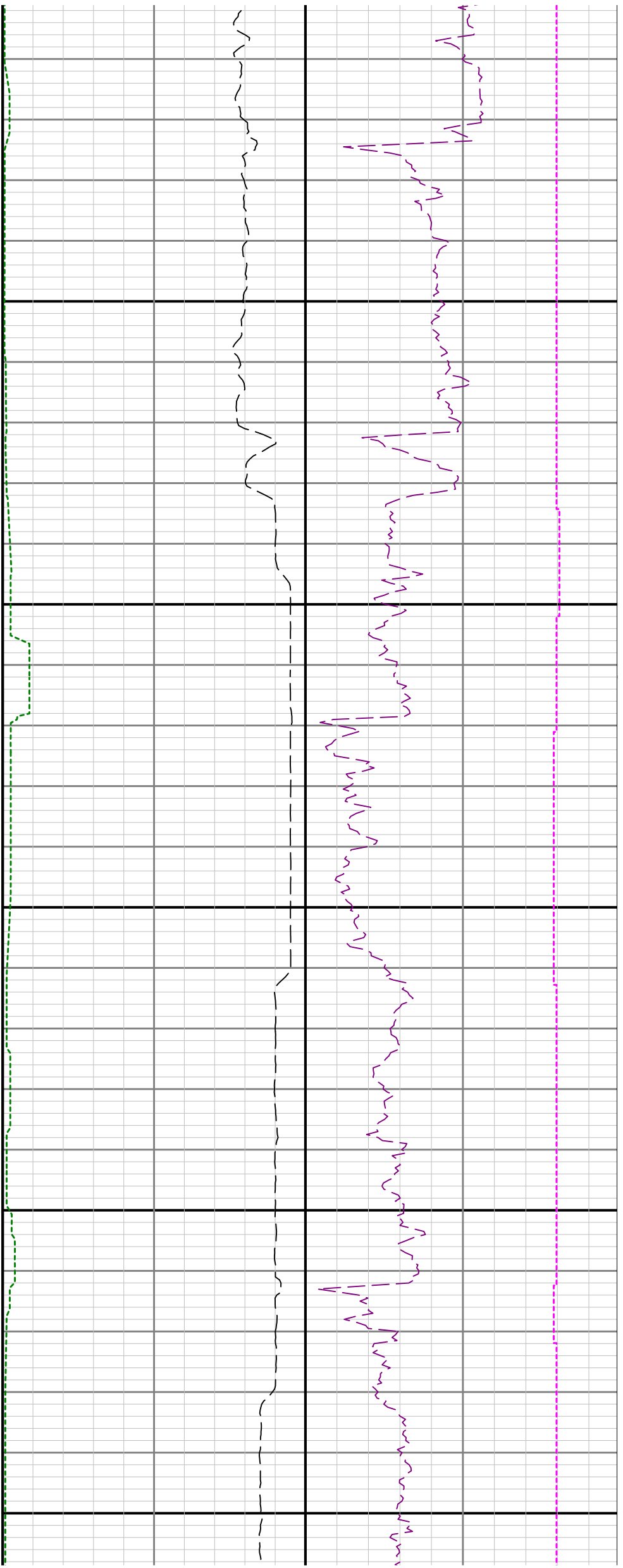
15600

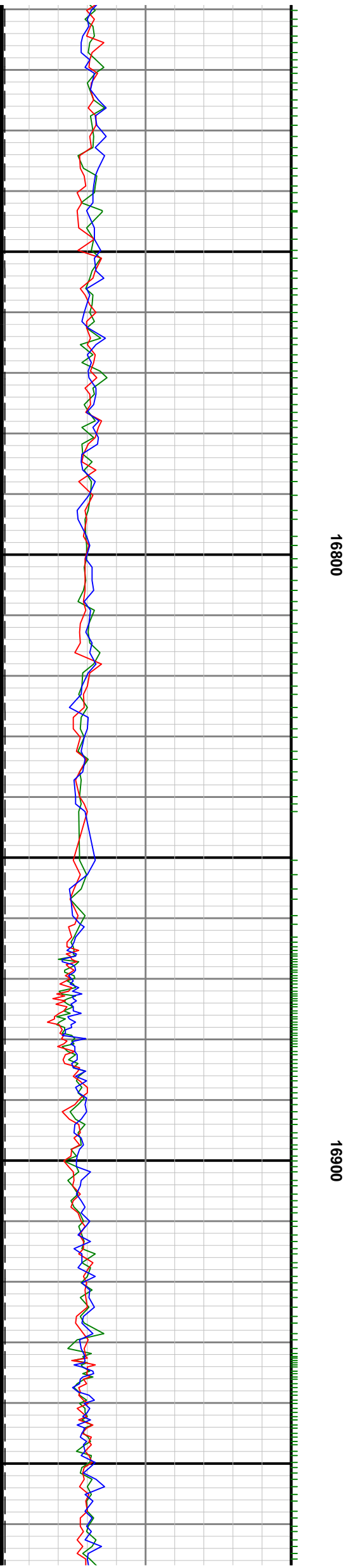
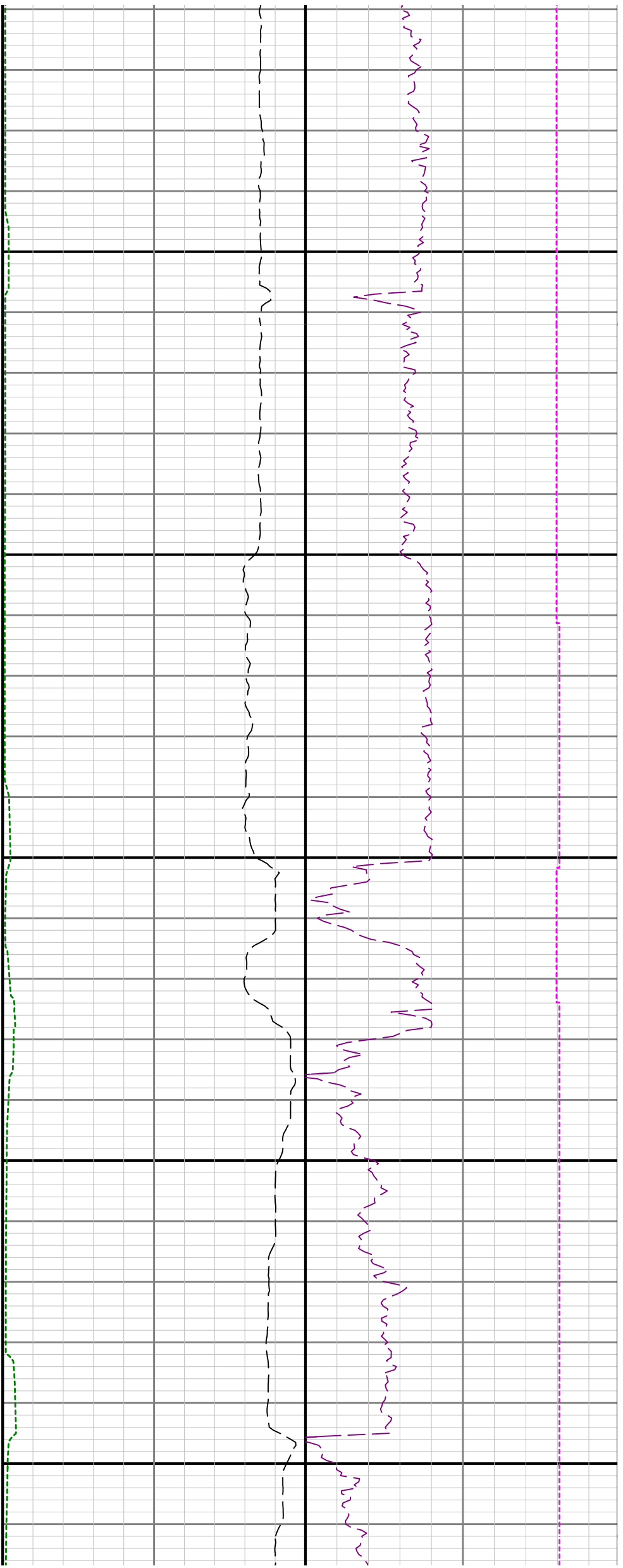


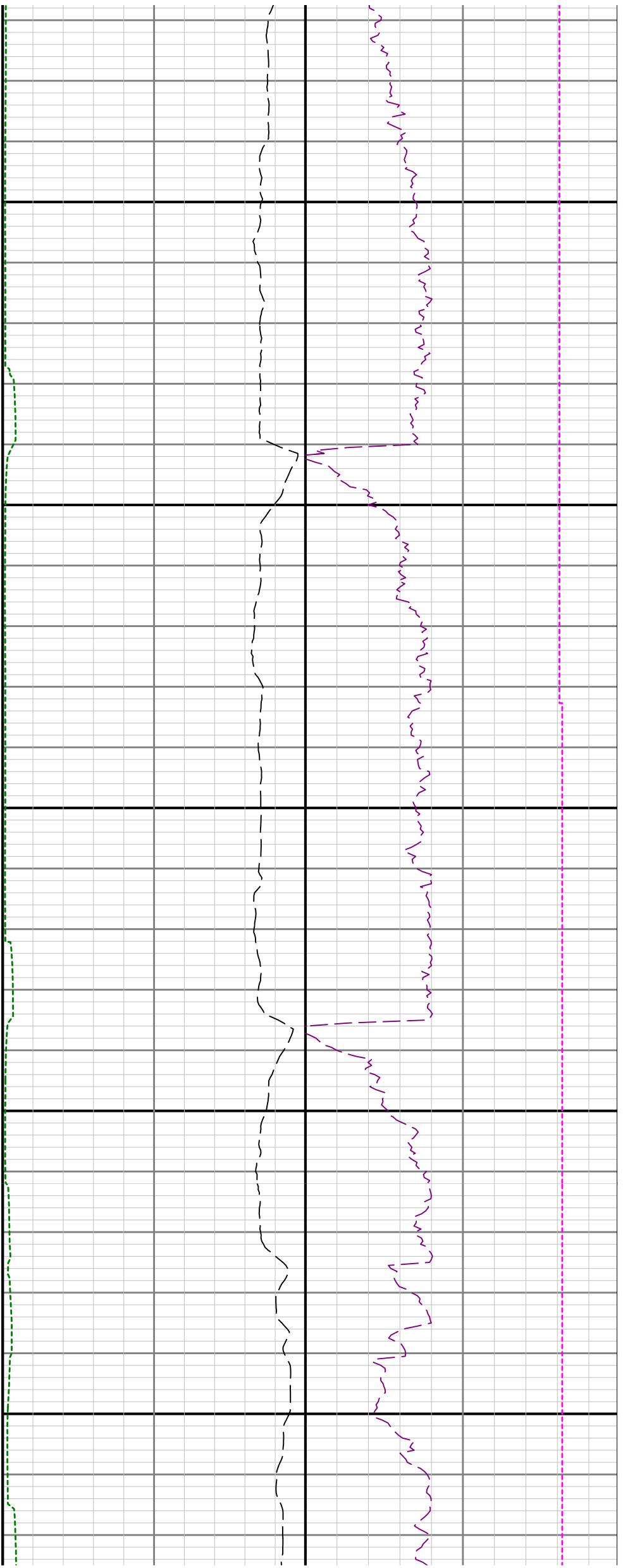








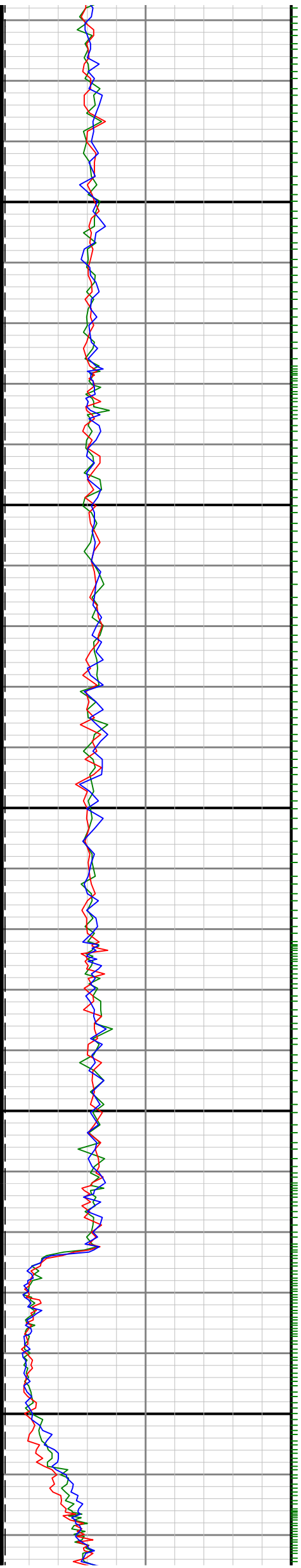


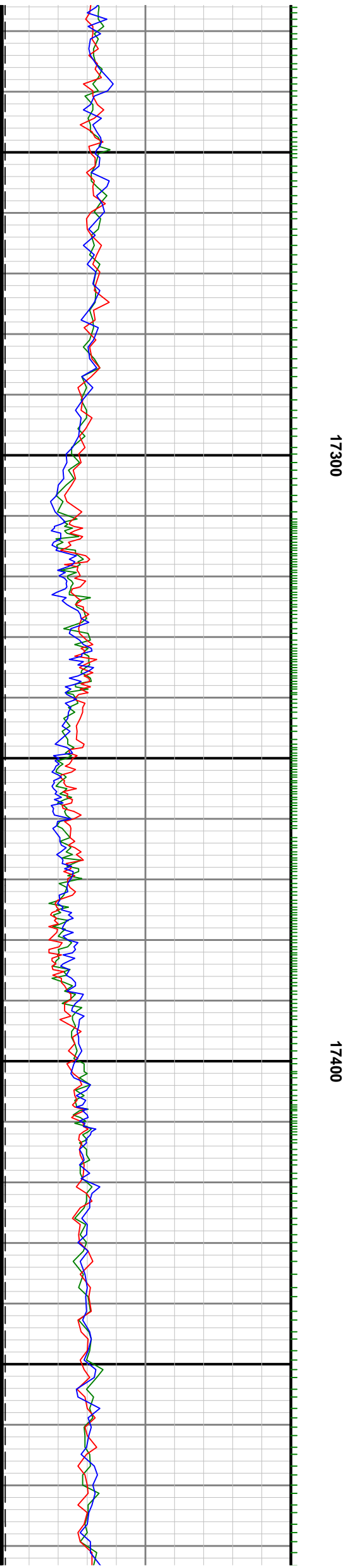
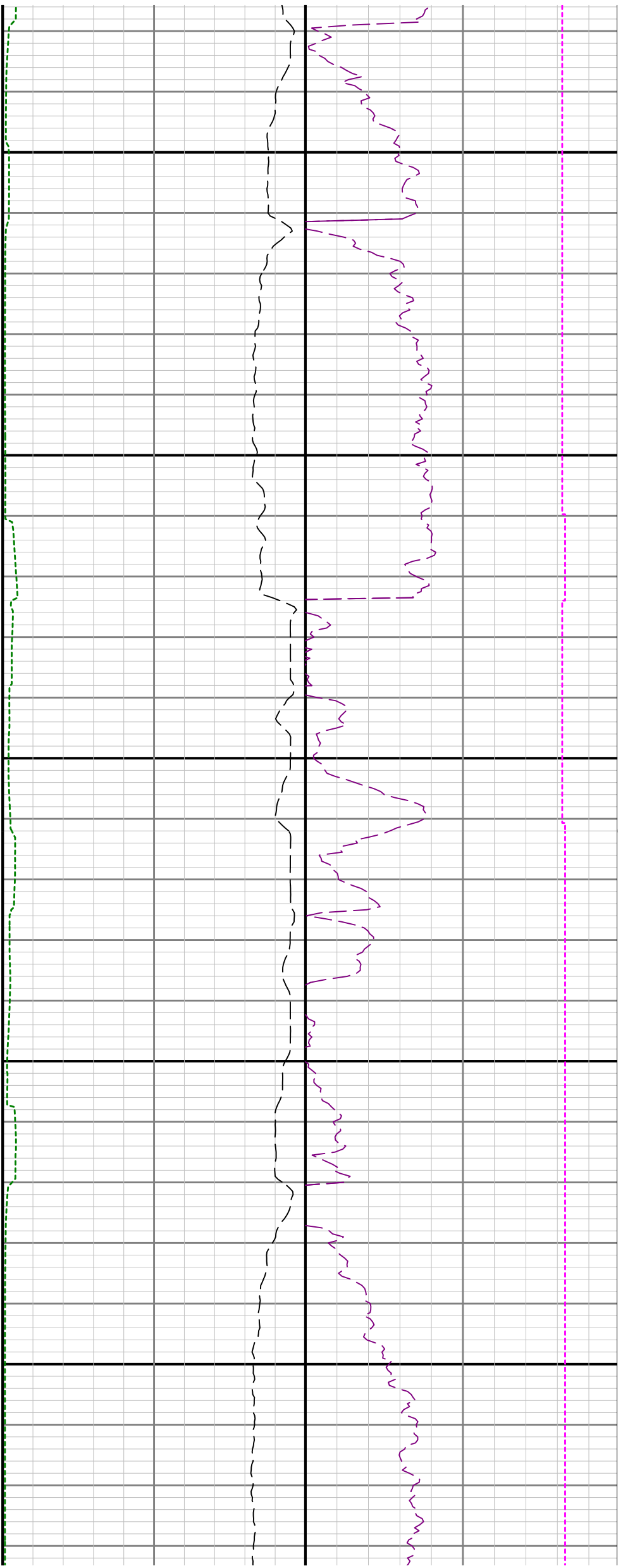


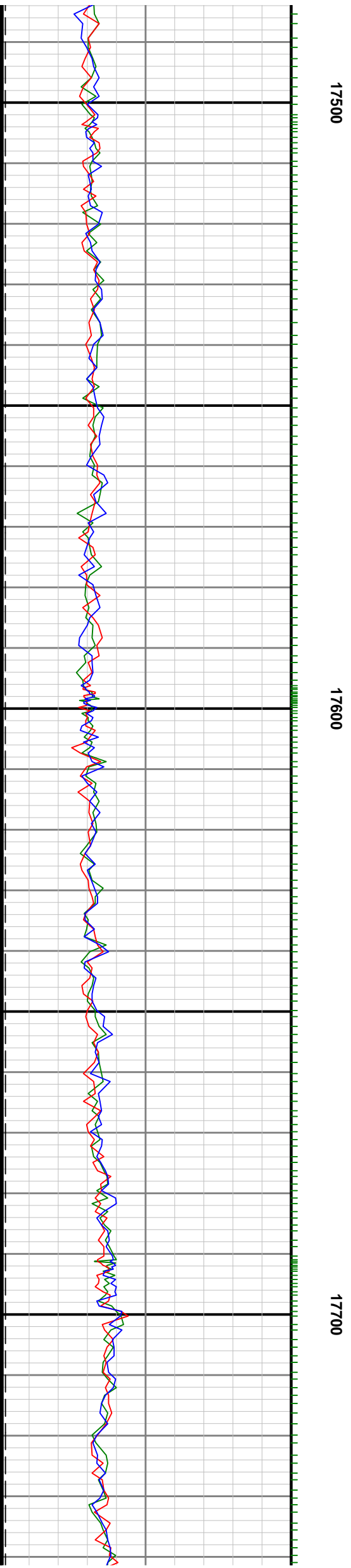
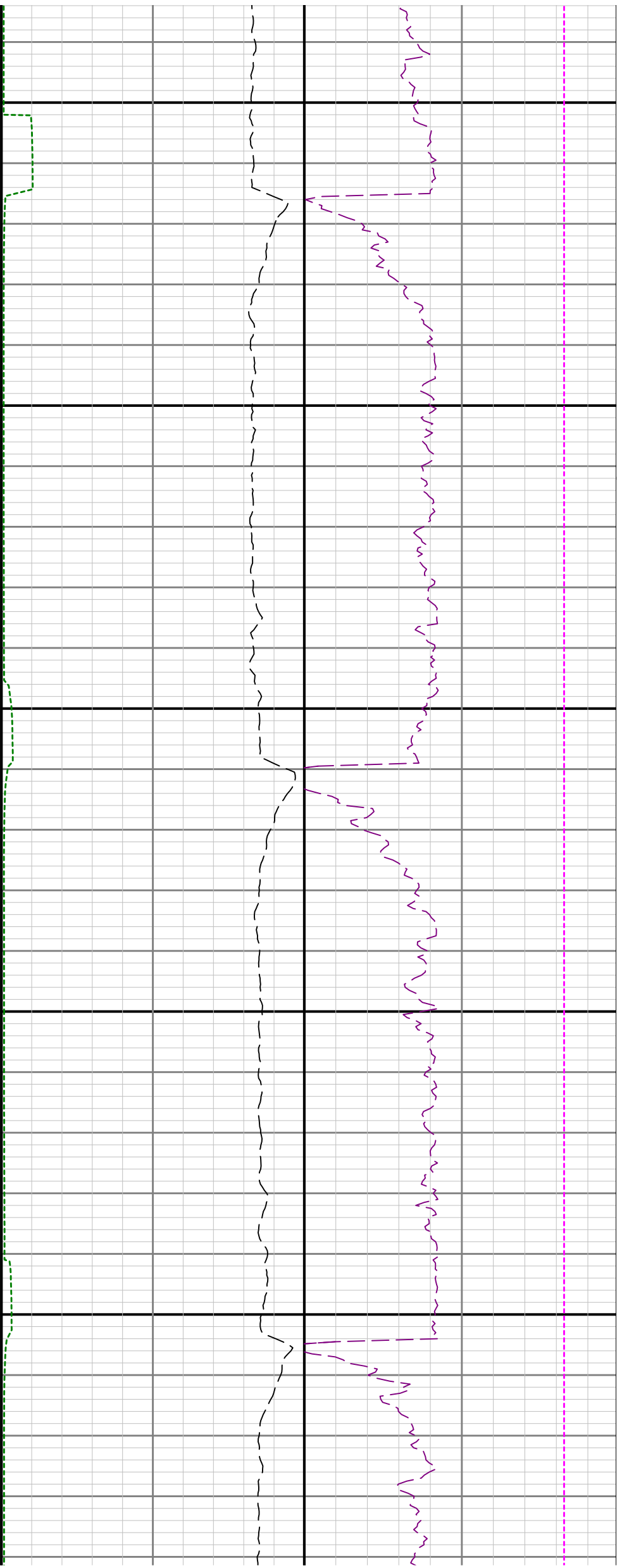
17000

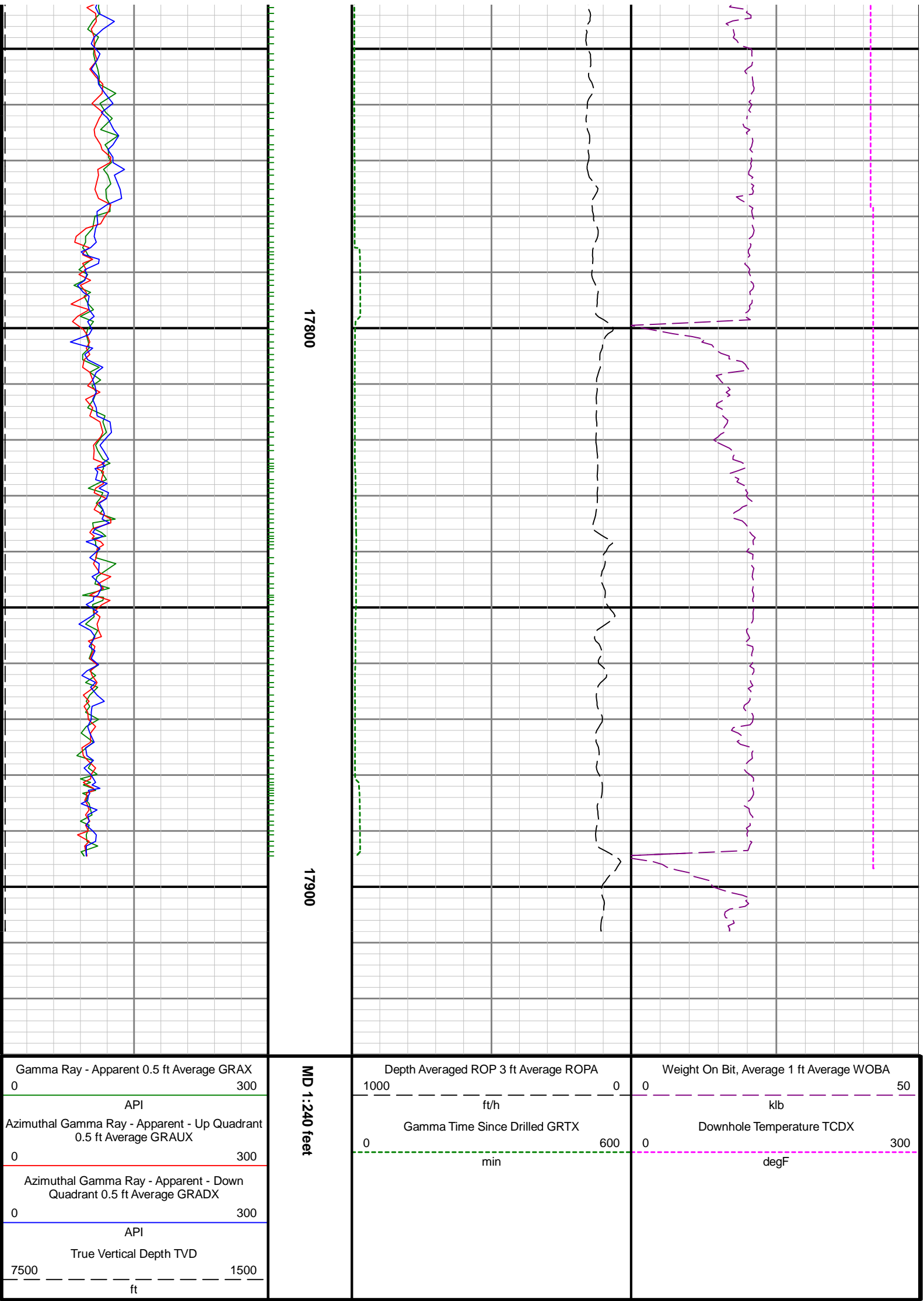
17100

17200









Gamma Ray - Apparent 0.5 ft Average GRAX		
0		300
API		
Azimuthal Gamma Ray - Apparent - Up Quadrant 0.5 ft Average GRAUX		
0		300
Azimuthal Gamma Ray - Apparent - Down Quadrant 0.5 ft Average GRADX		
0		300
API		
True Vertical Depth TVD		
7500		1500
ft		

MID 1:240 feet

Depth Averaged ROP 3 ft Average ROPA		
1000		0
ft/h		
Gamma Time Since Drilled GRTX		
0		600
min		

Weight On Bit, Average 1 ft Average WOBA		
0		50
klb		
Downhole Temperature TCDX		
0		300
degF		