



Company

Well

Interval

Created

Bayswater E&P LLC

Thornton A-29-30HN

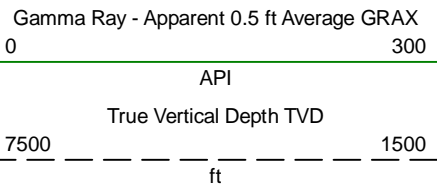
Date From: 2018-06-08 03:30

Date To: 2018-06-14 02:28

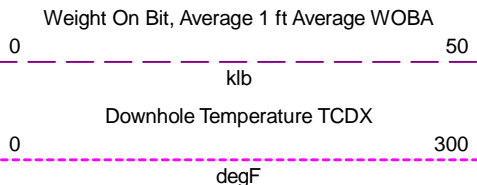
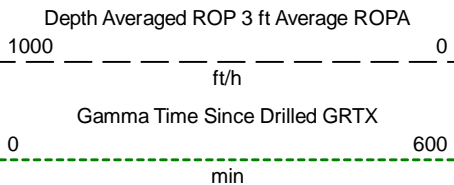
2018-06-14 02:48:15

Top: 105.00 ft

Bottom: 17788.99 ft



MD 1:240 feet



R1 < R2

1600

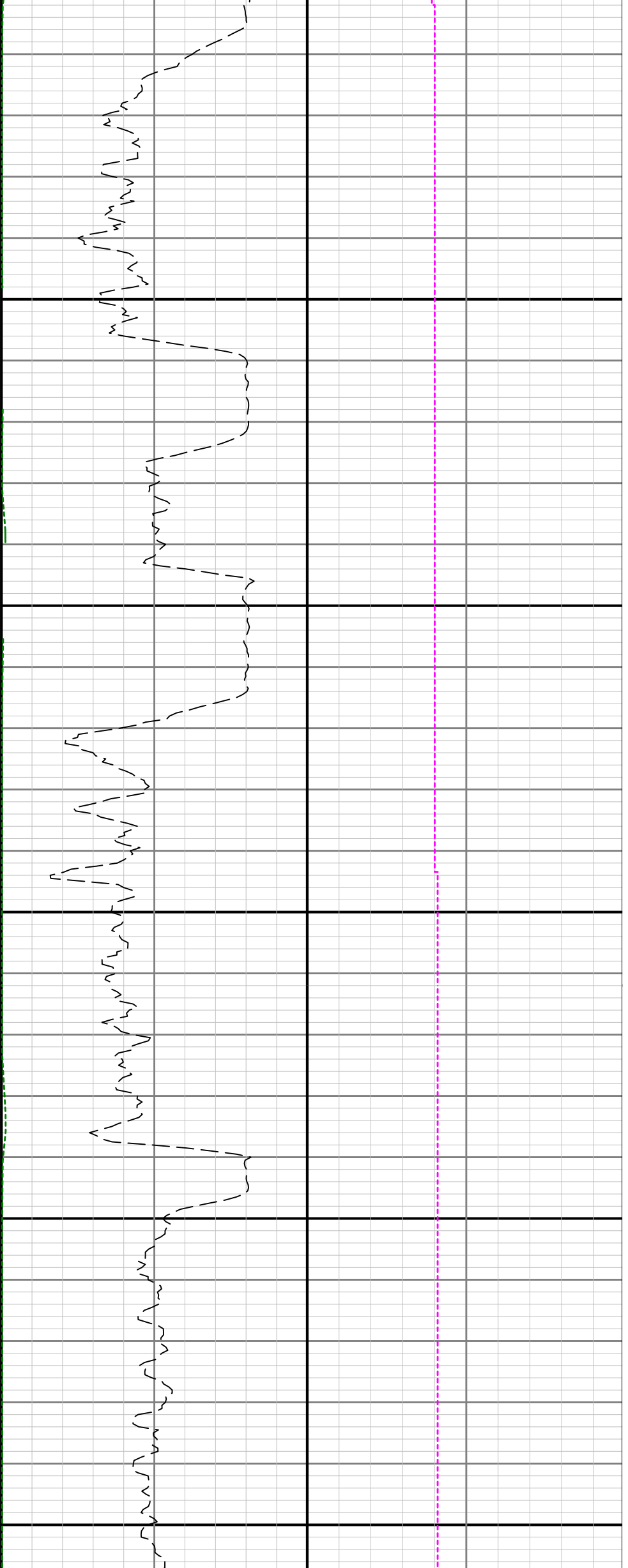
1700



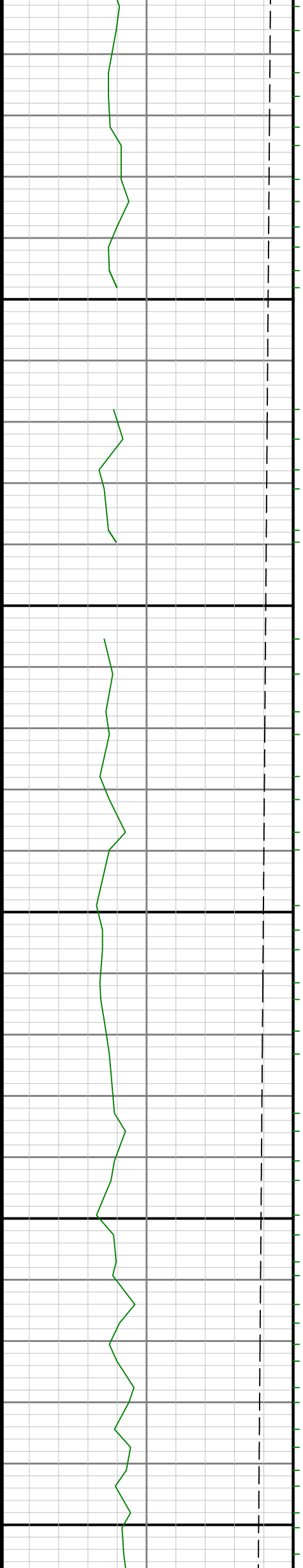
1800

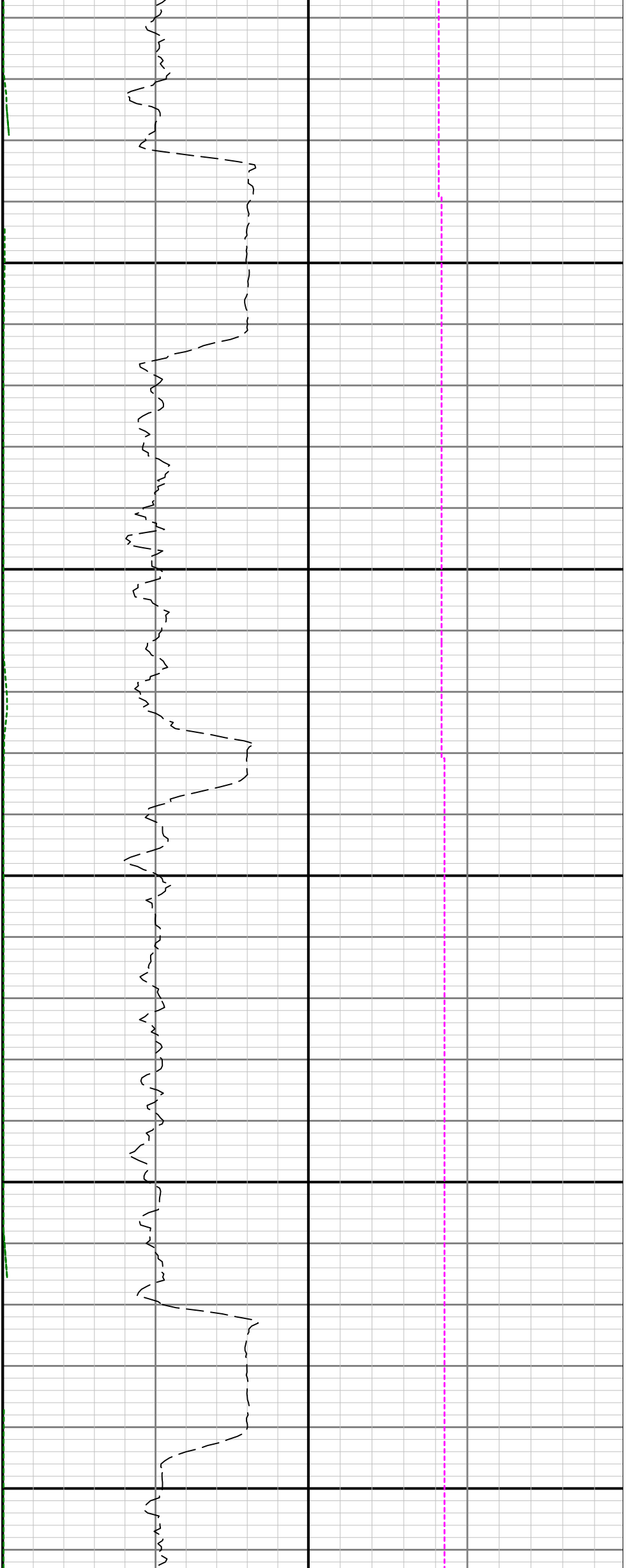
1900

2000



0 2100 2200

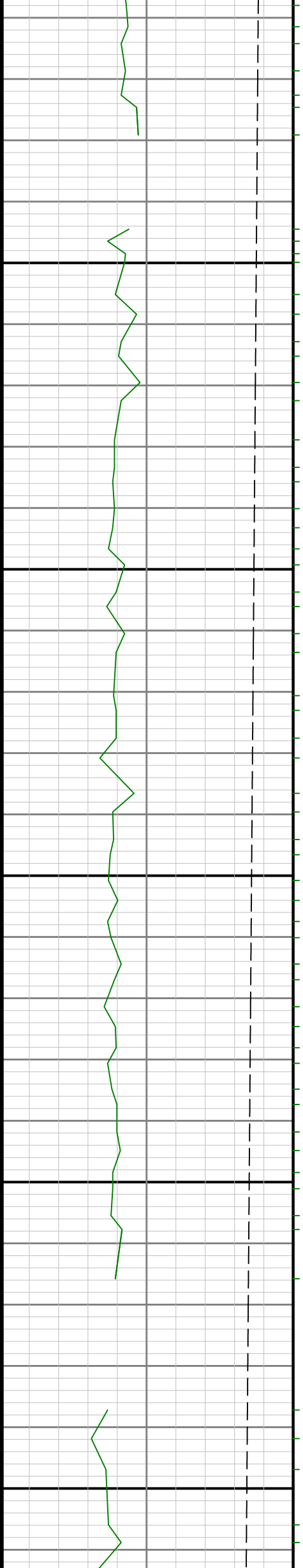




2300

2400

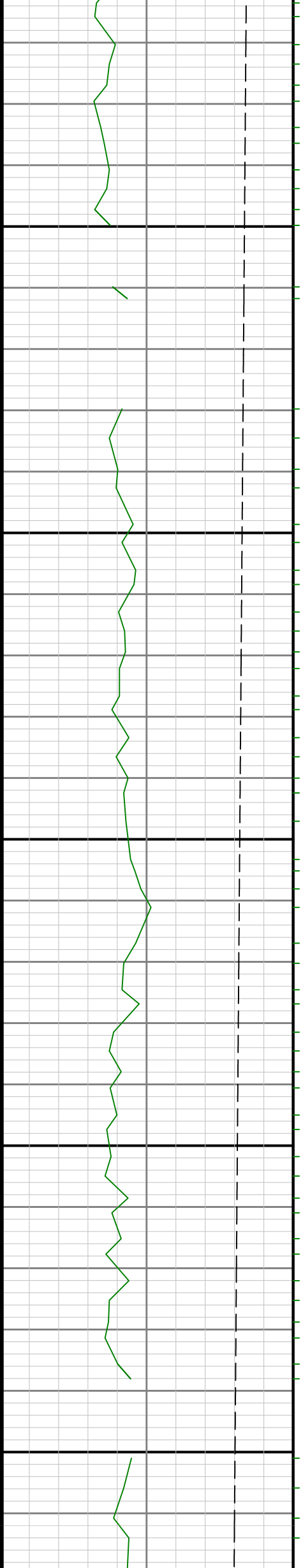
2500

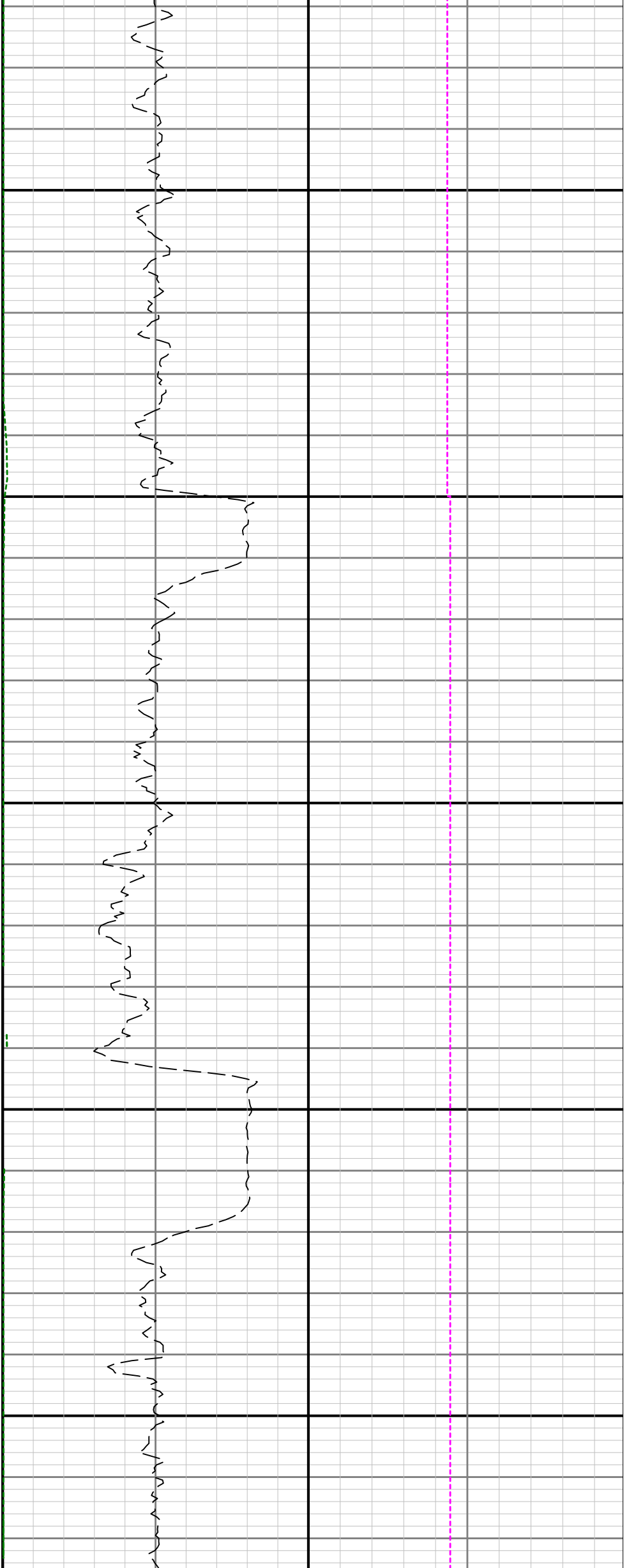




2600

2700

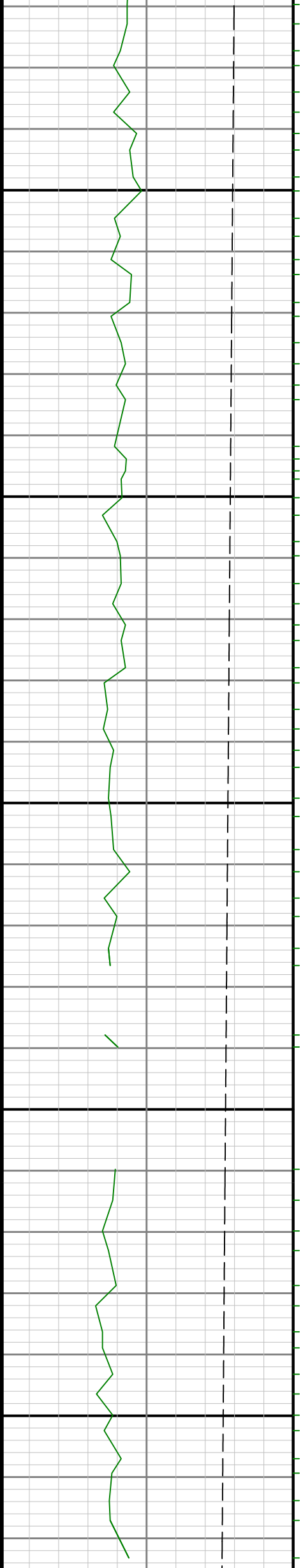


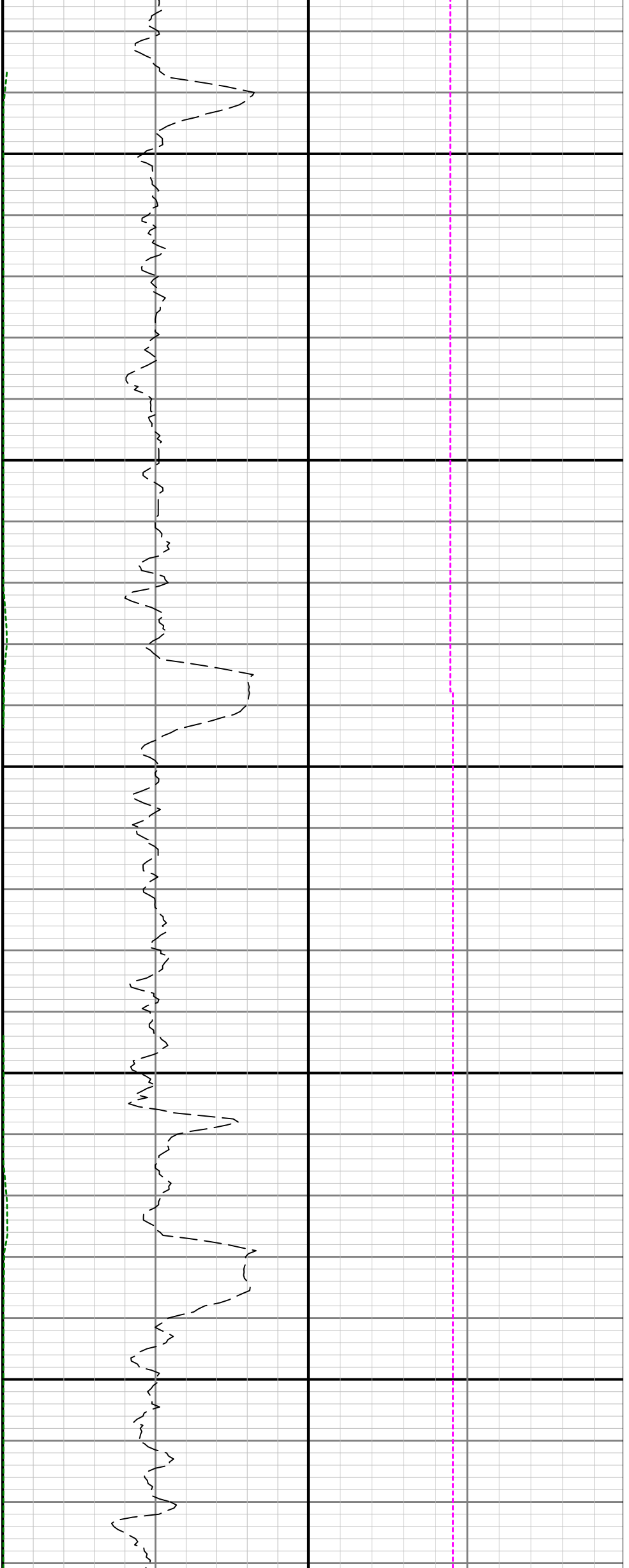


2800

2900

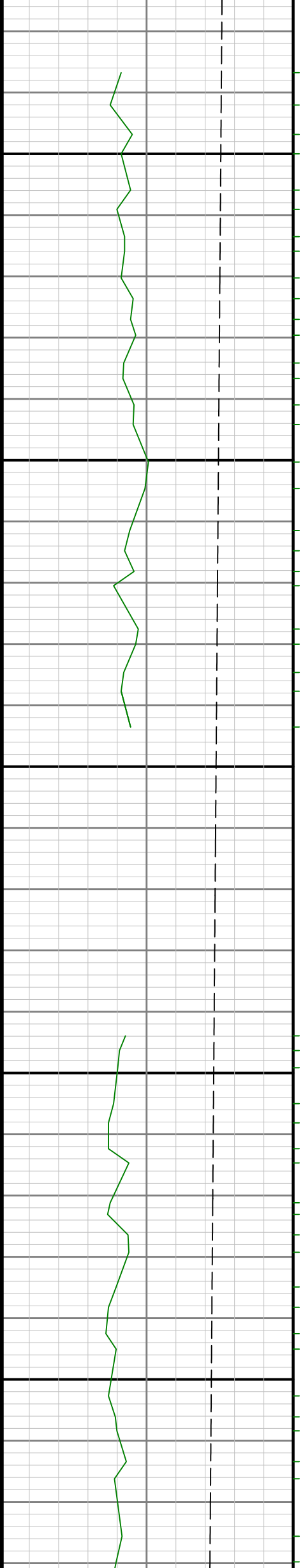
3000

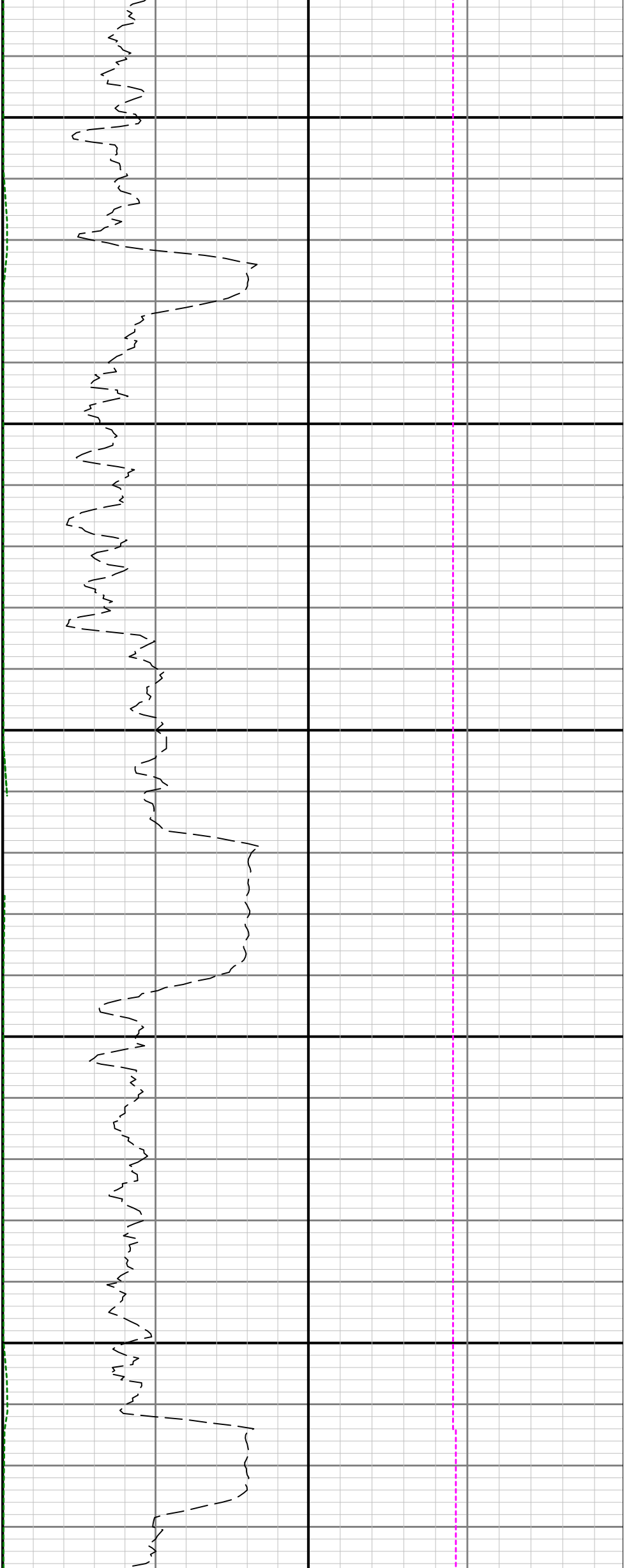




3100

3200

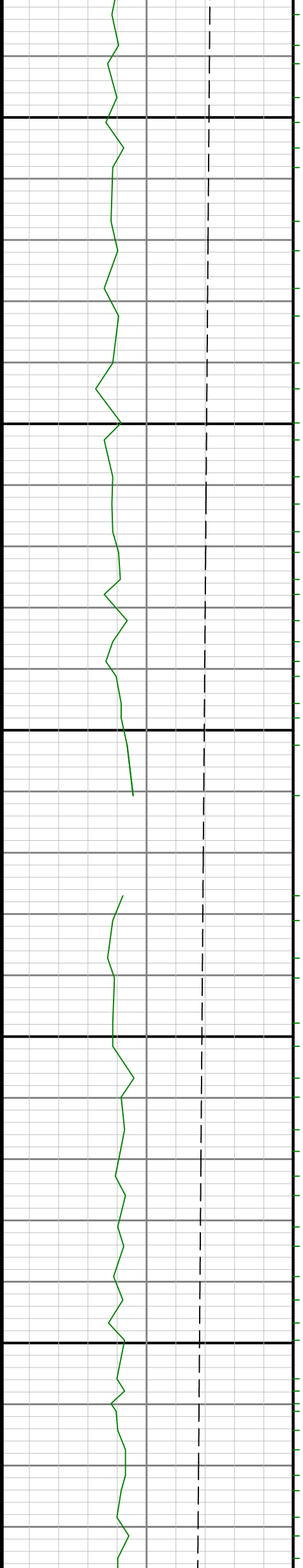




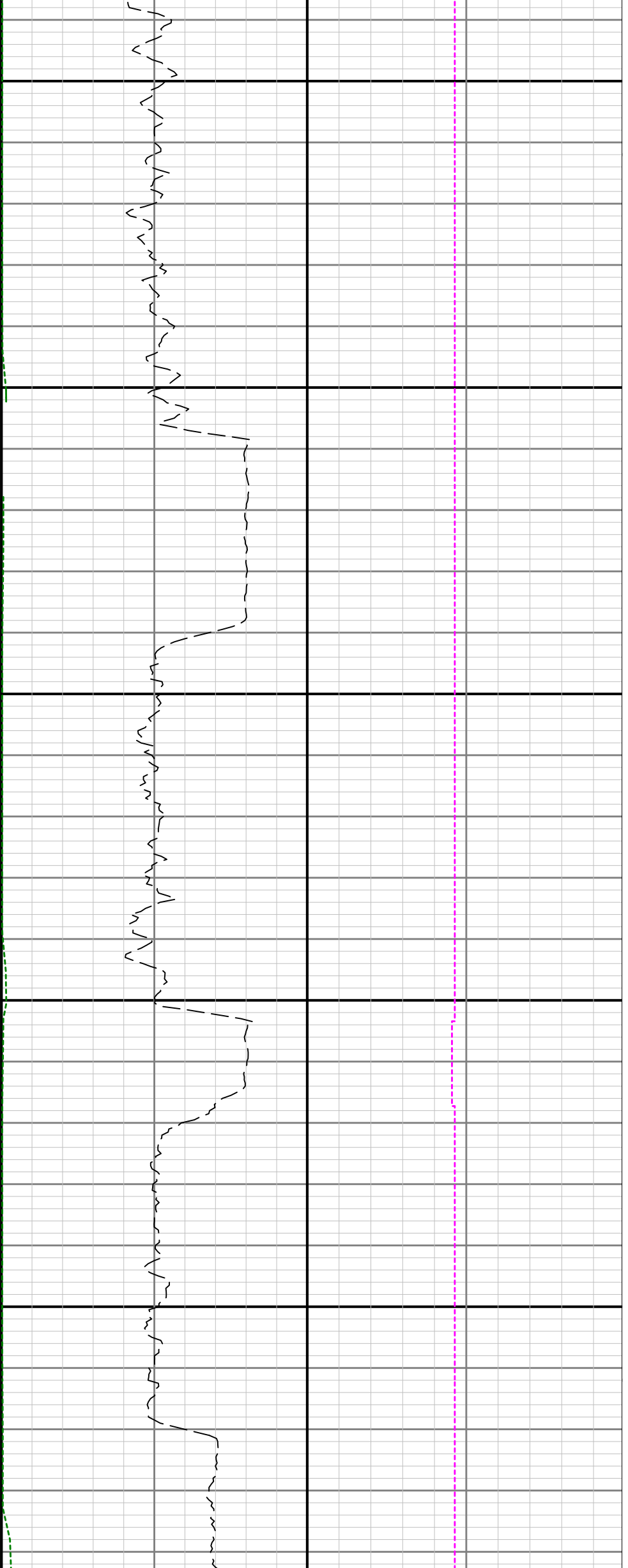
3300

3400

3500

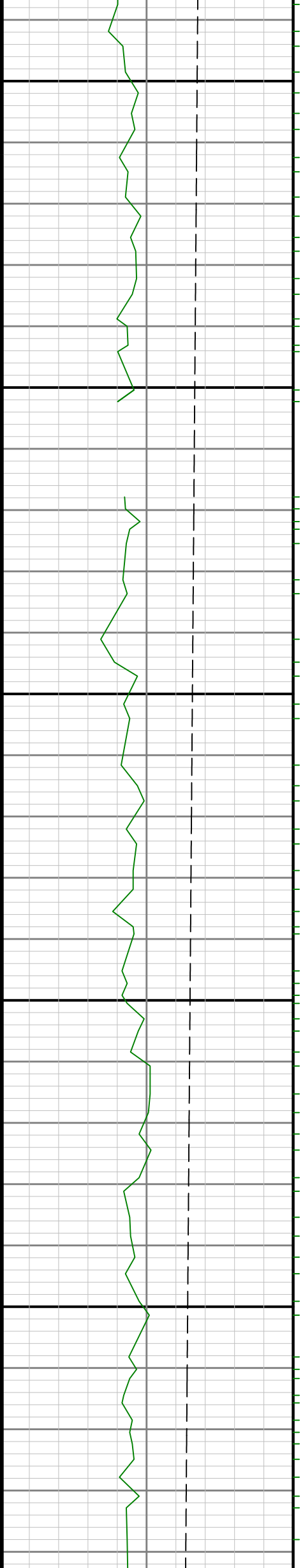


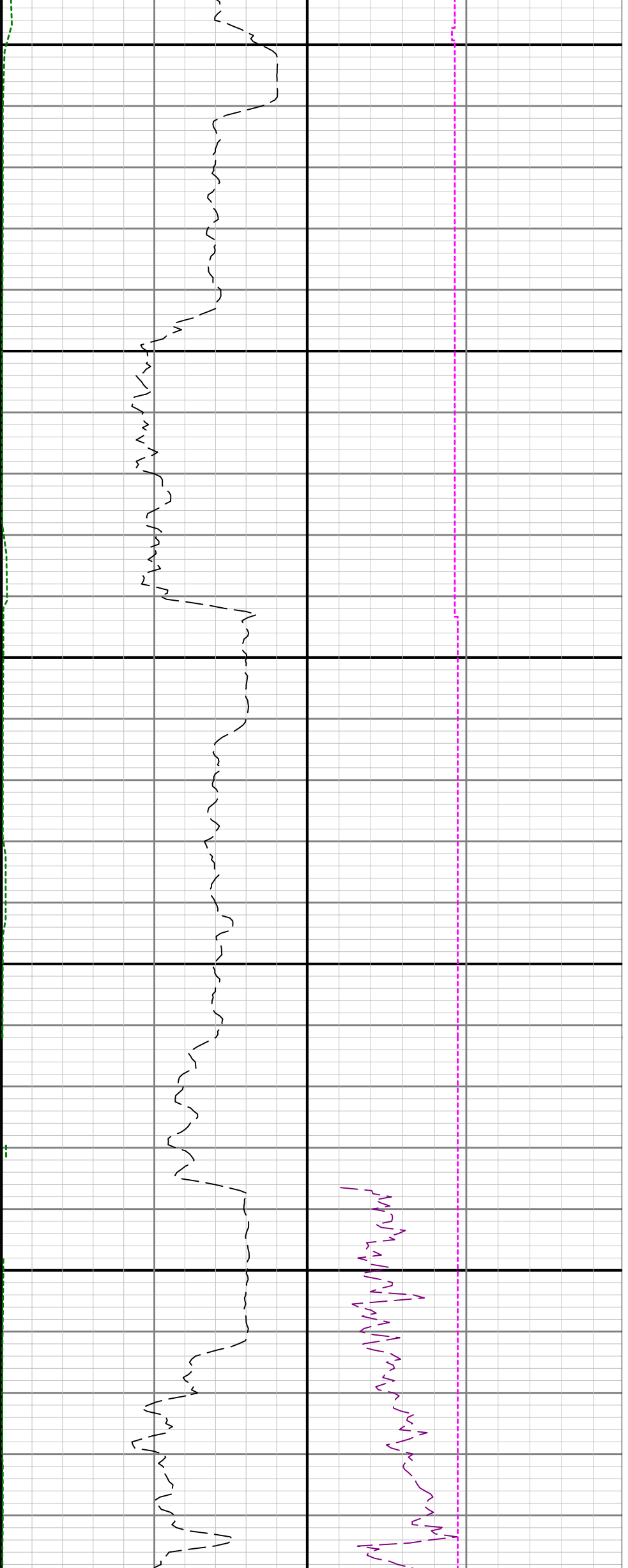




3600

3700

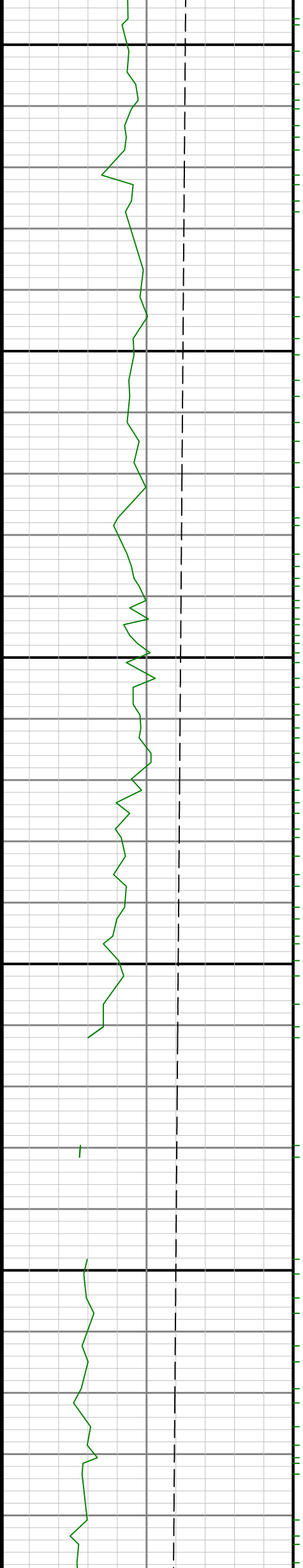


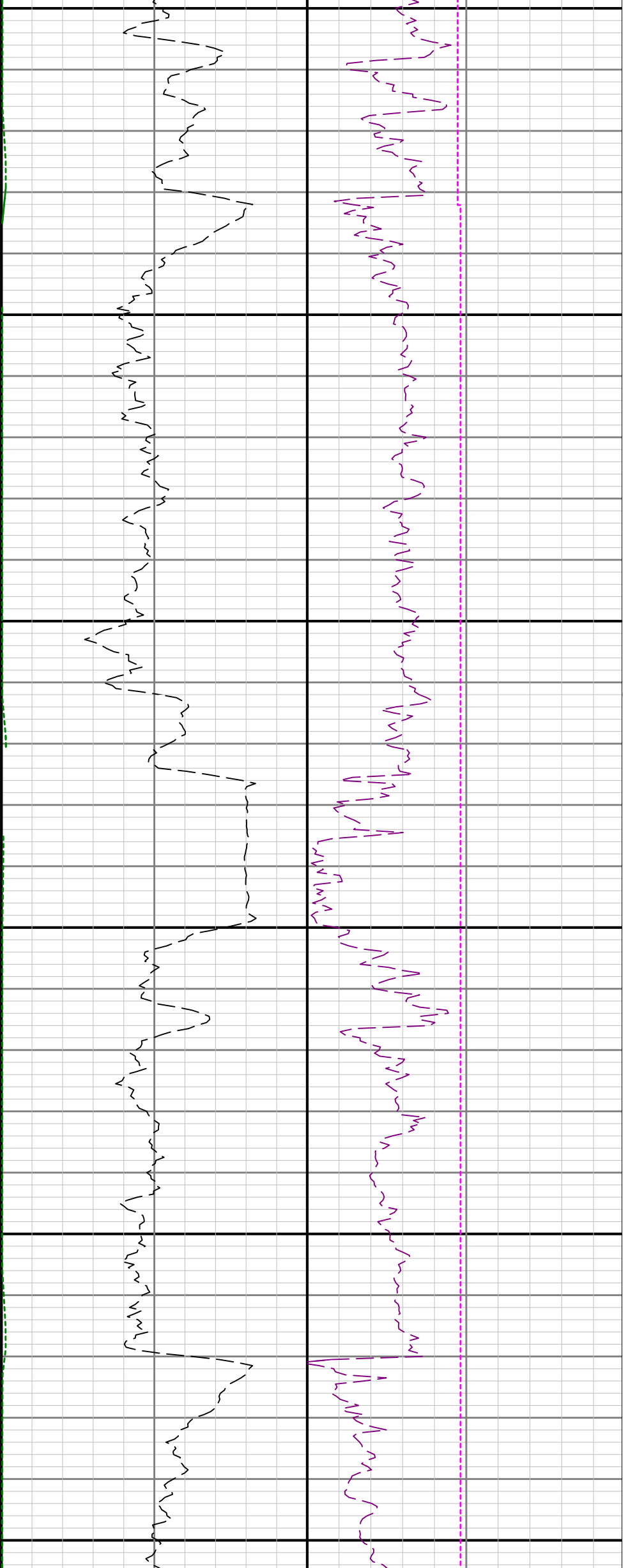


3800

3900

4000

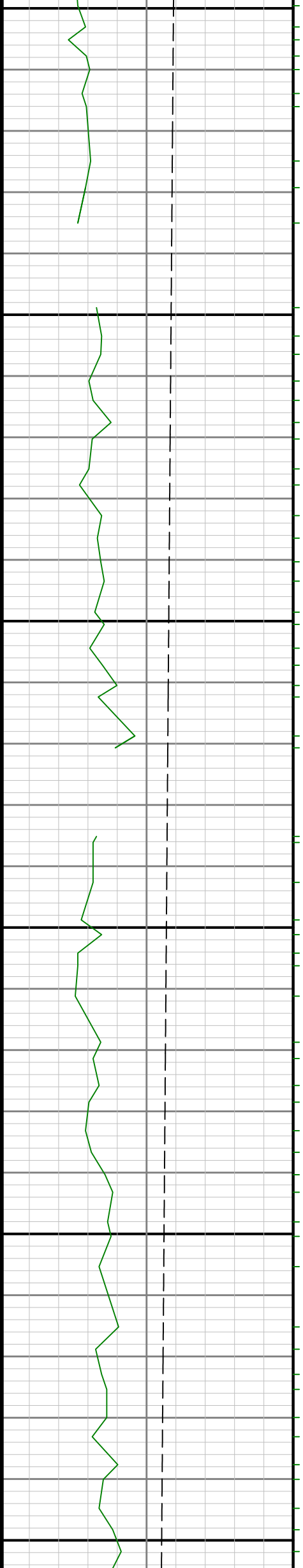


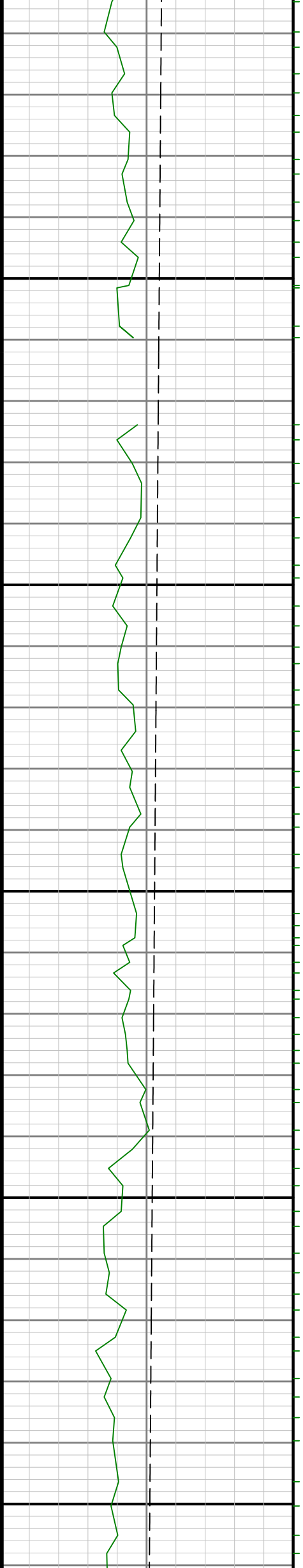
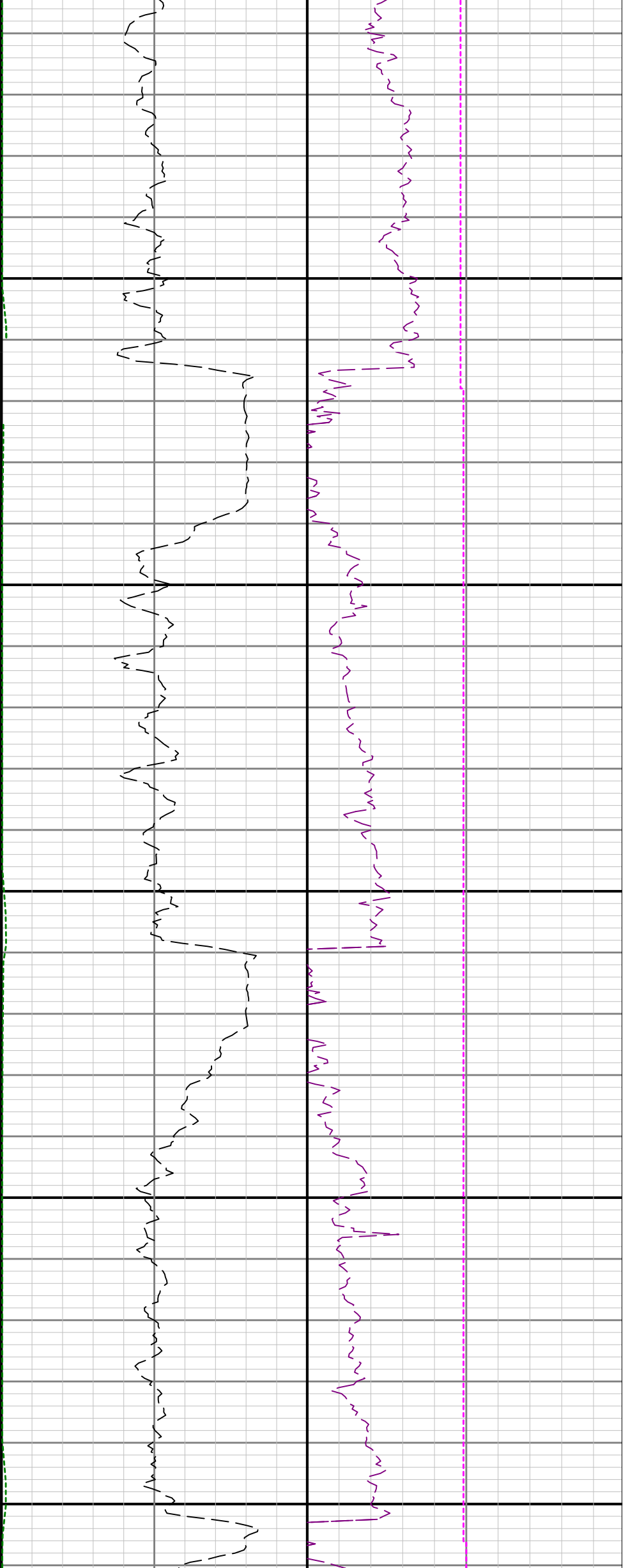


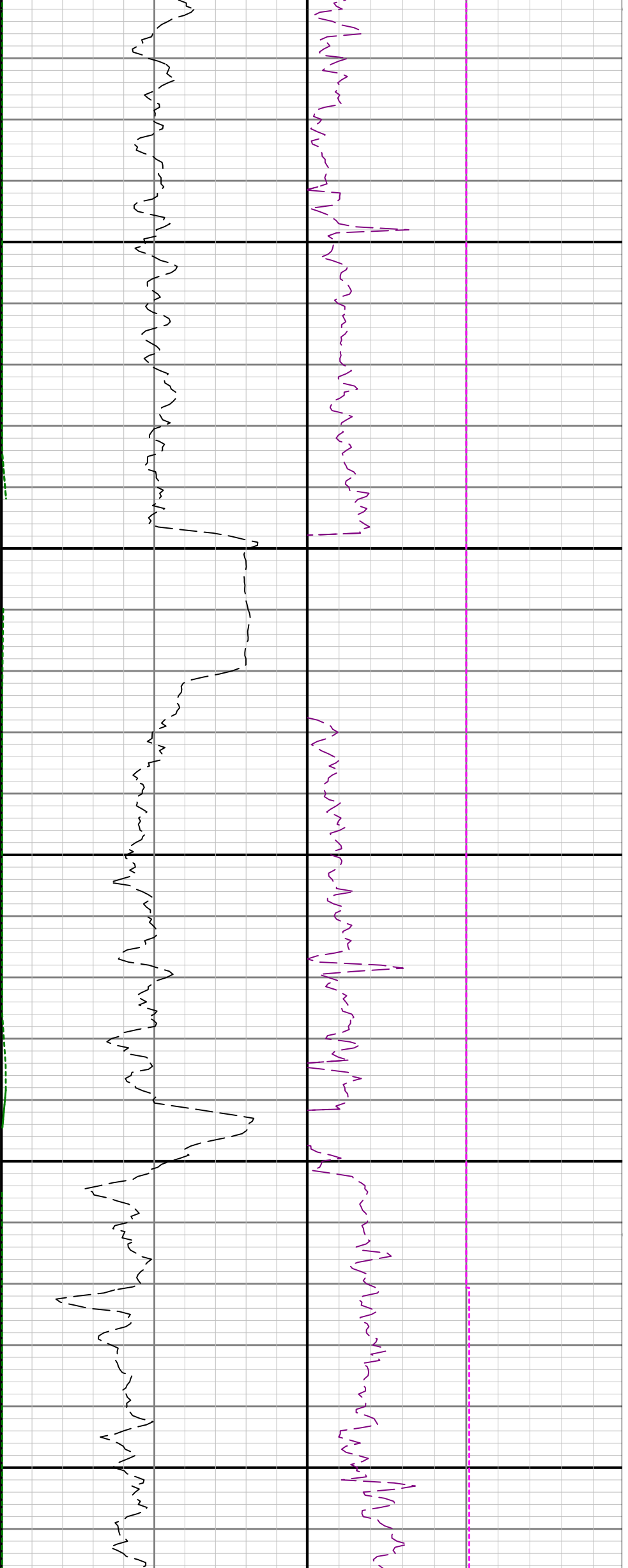
4100

4200

4300



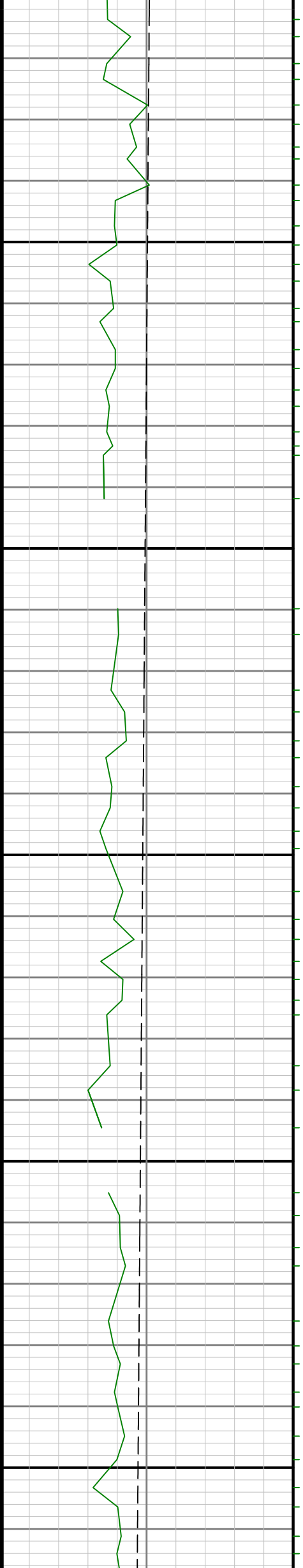


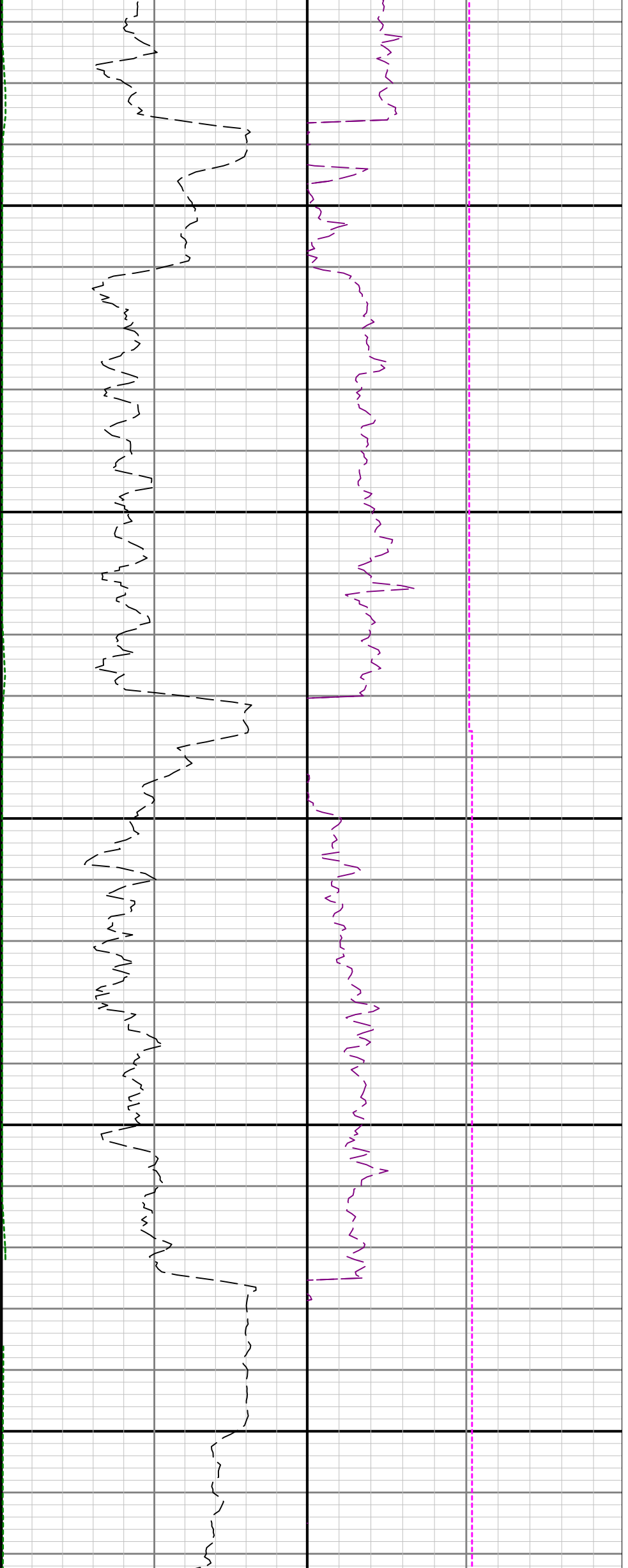


4600

4700

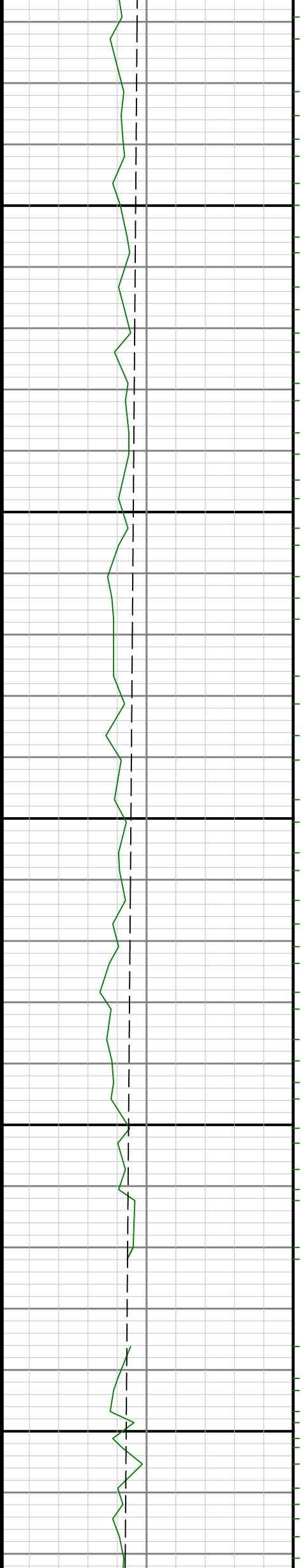
4800

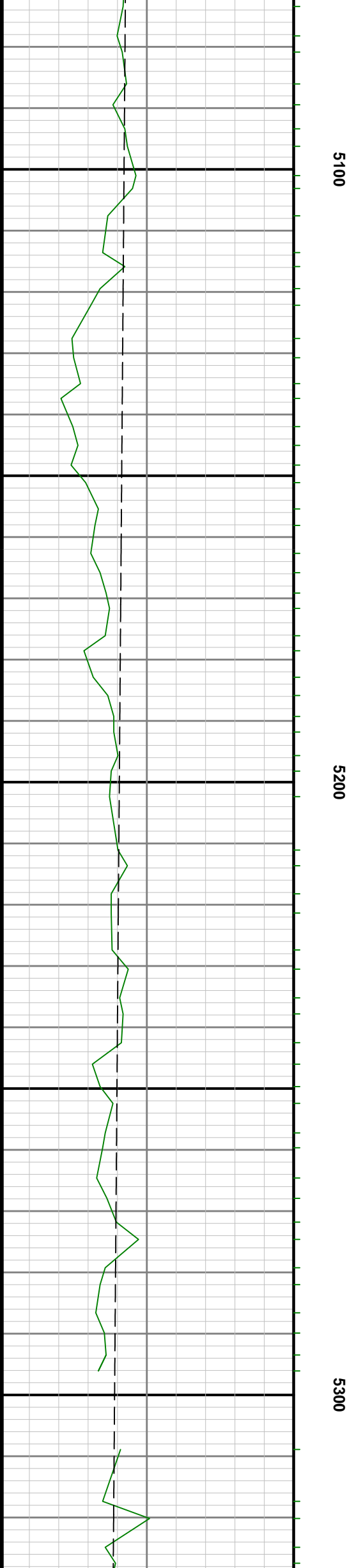
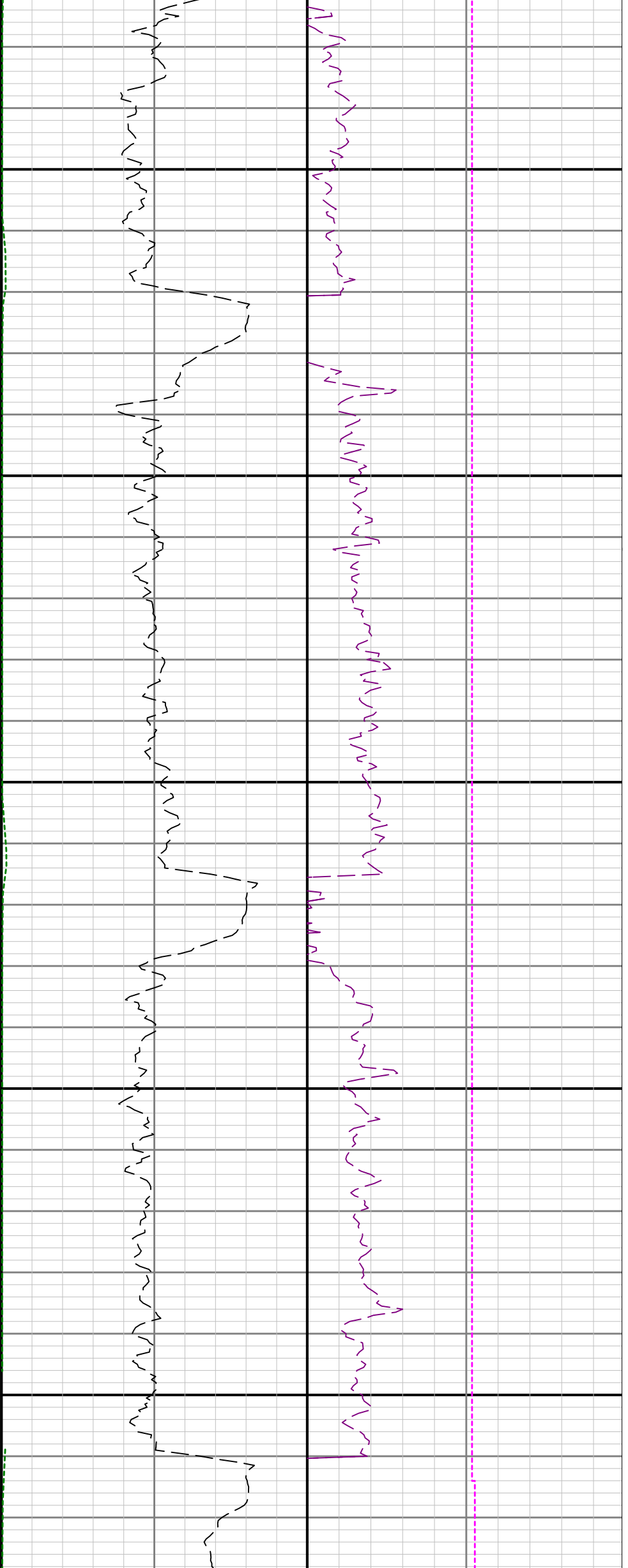


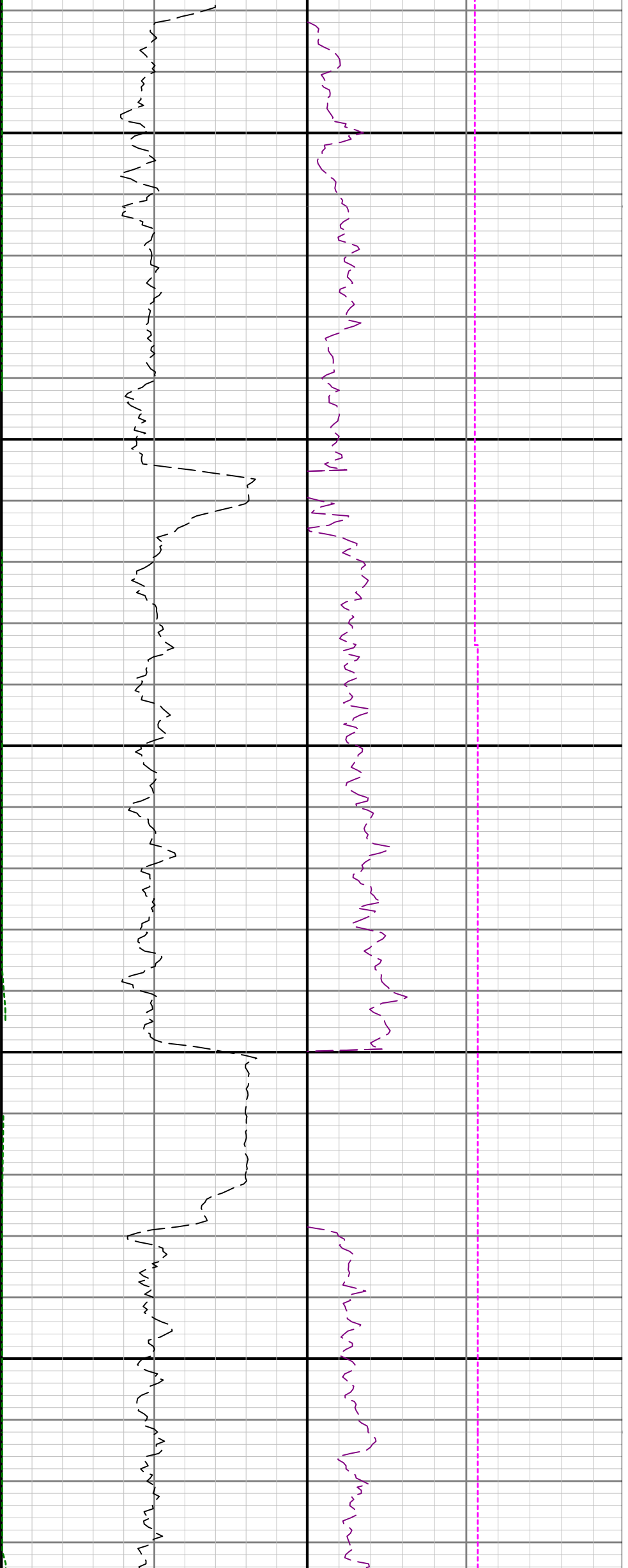


4900

5000

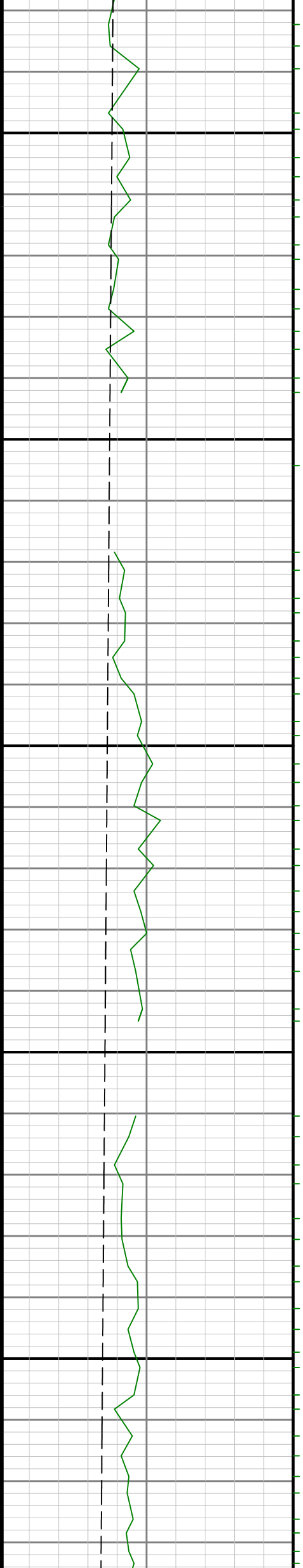




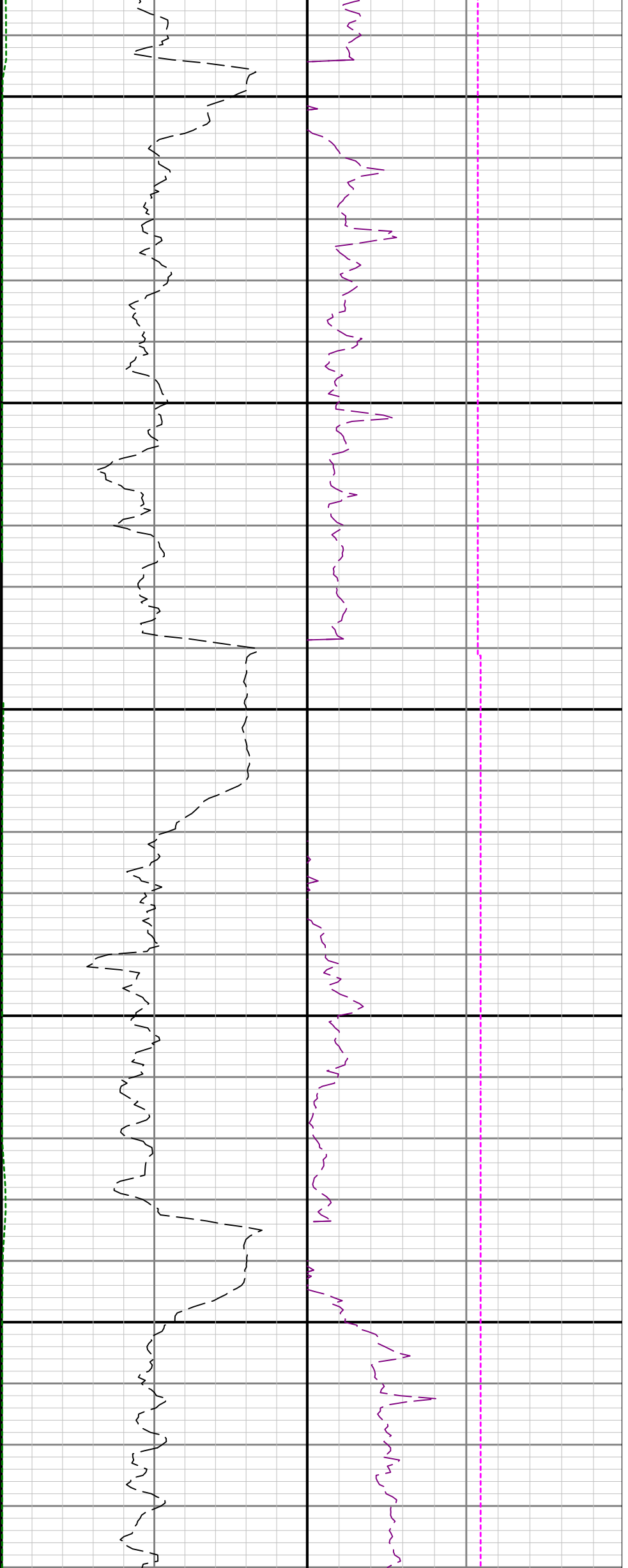


5400

5500



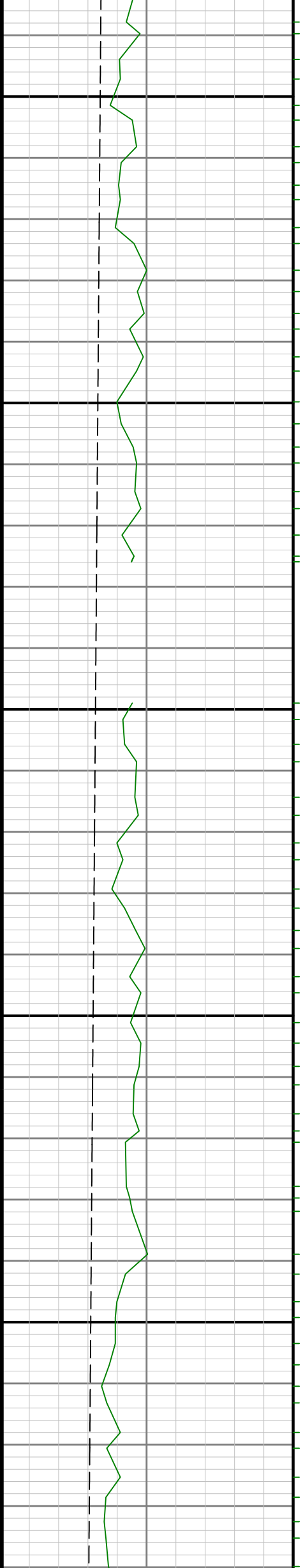


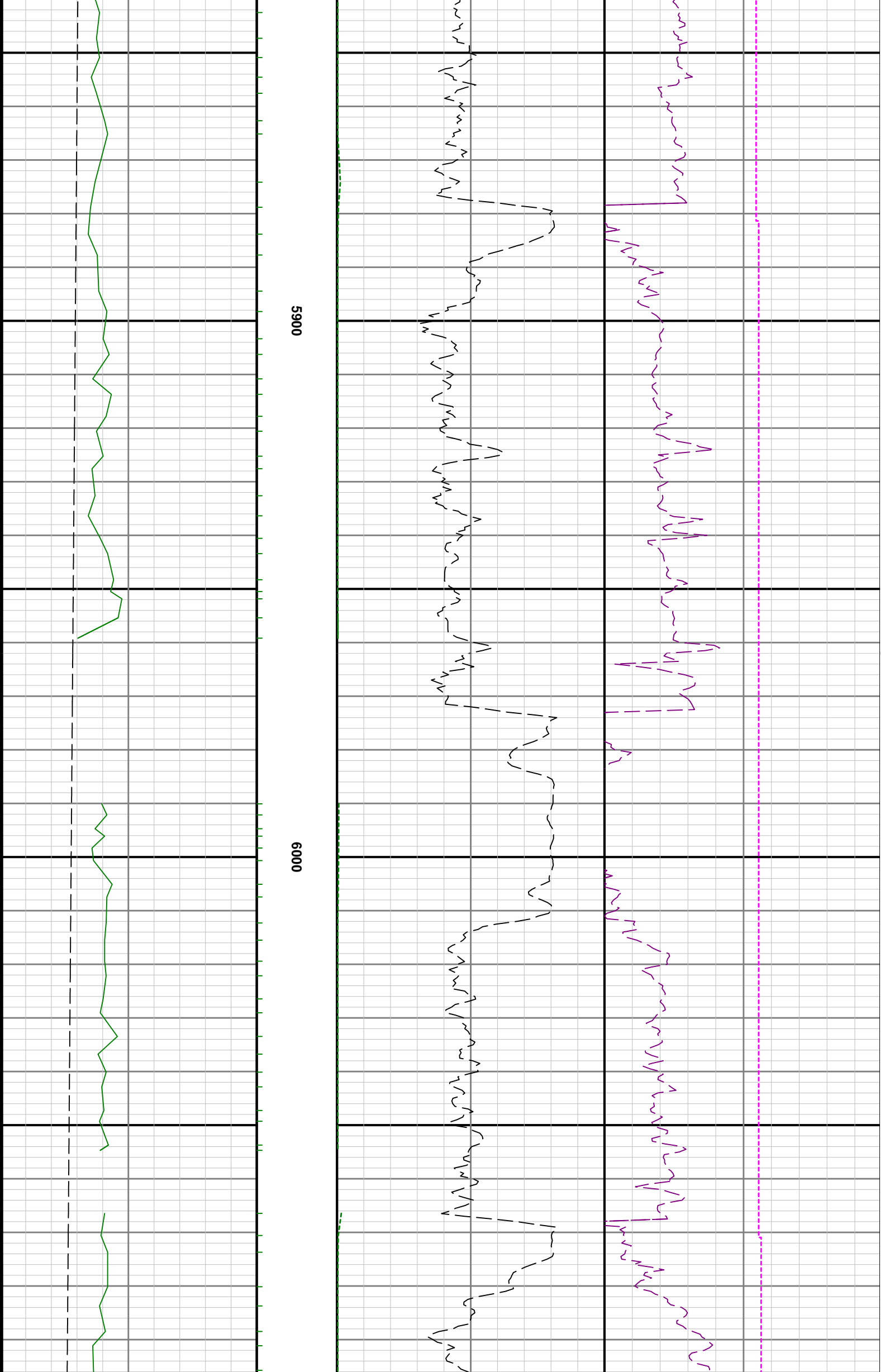


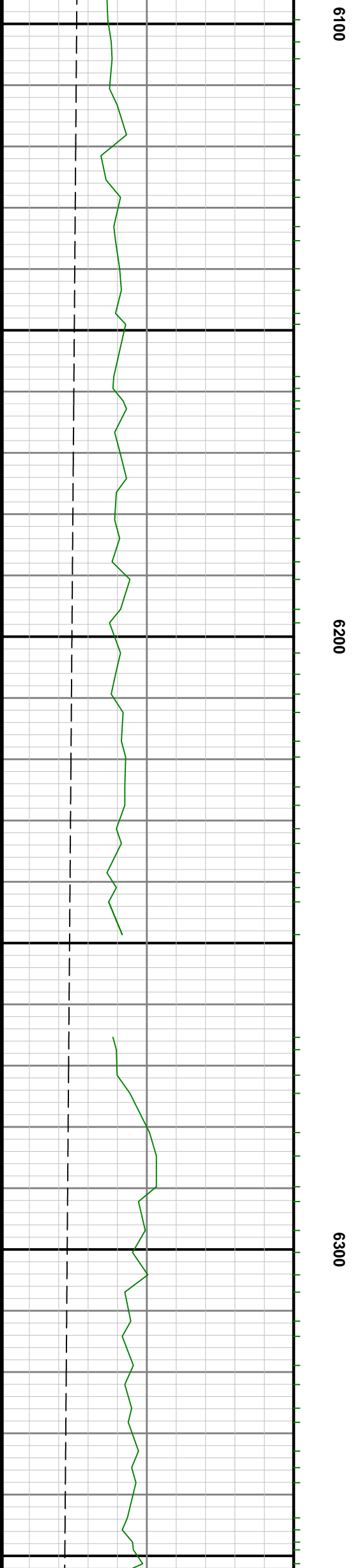
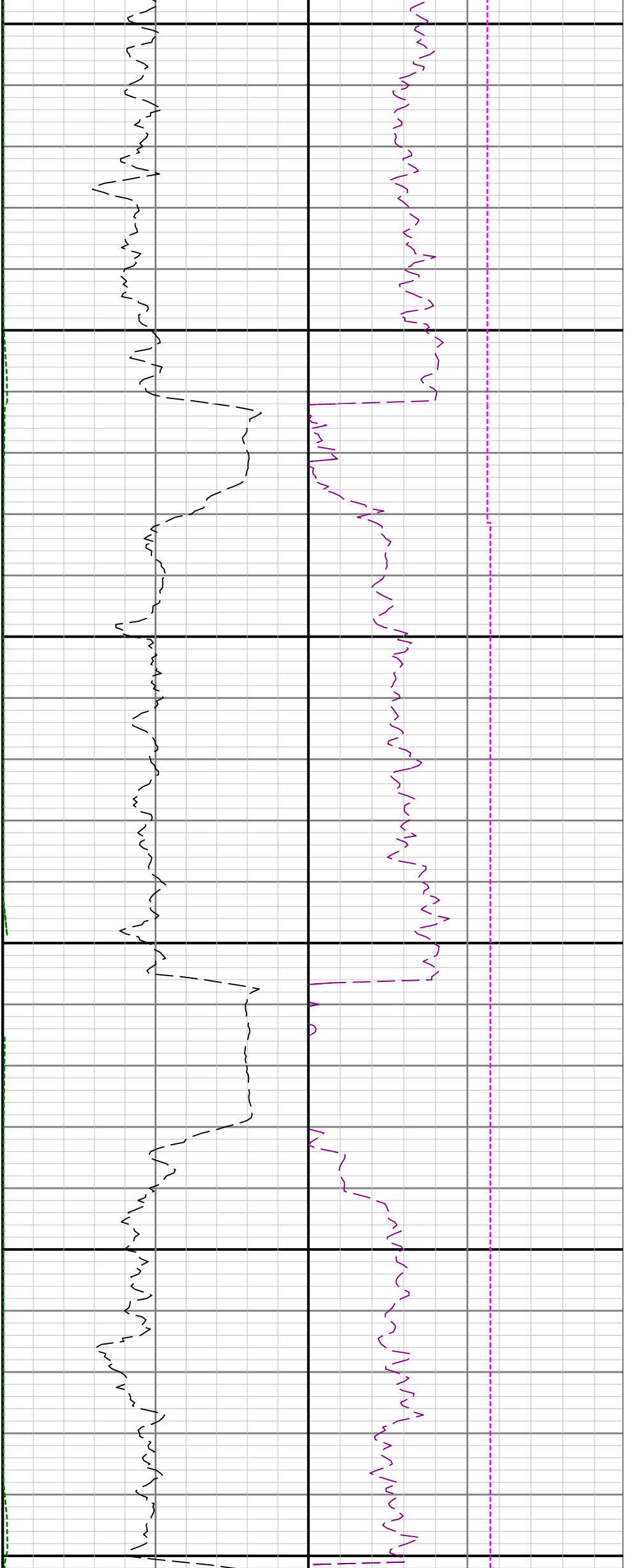
5600

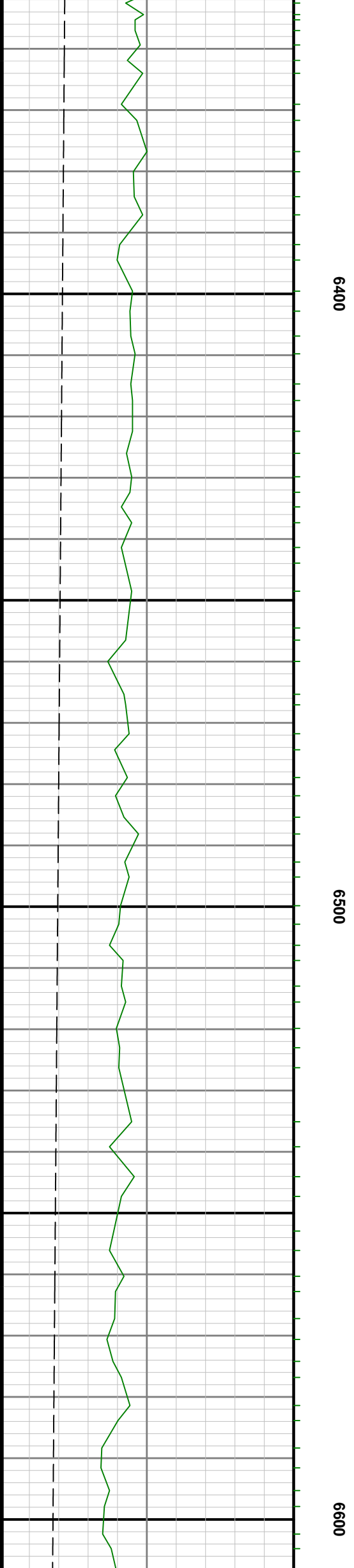
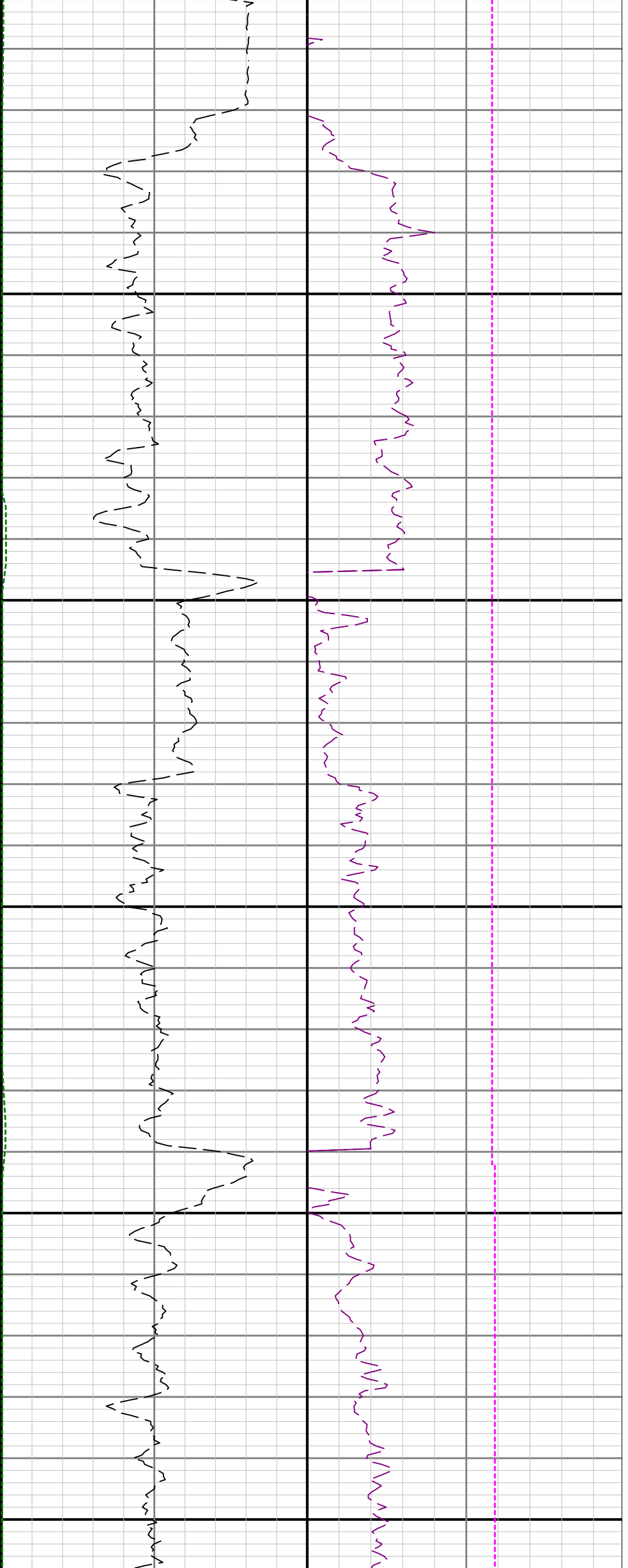
5700

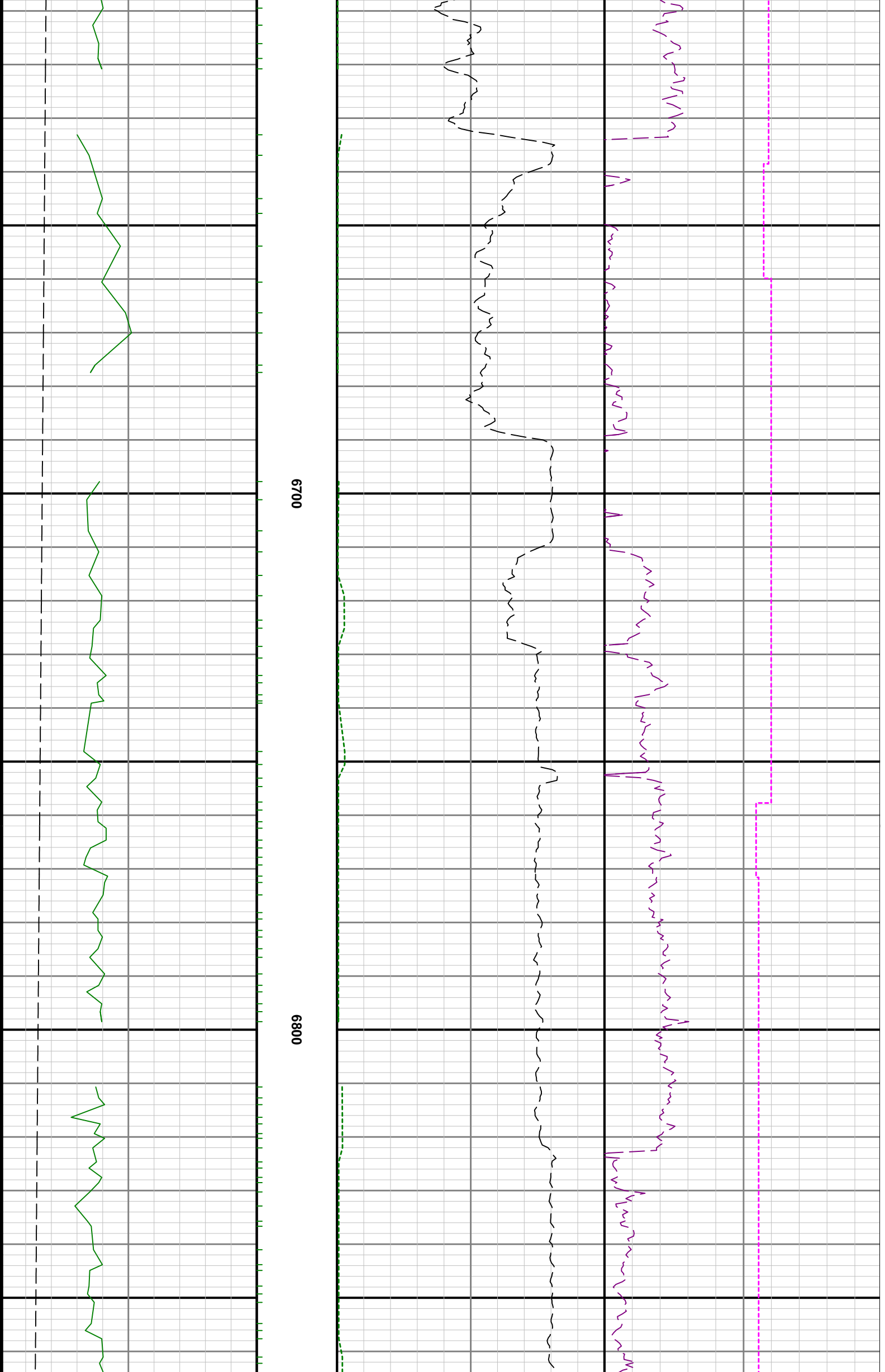
5800

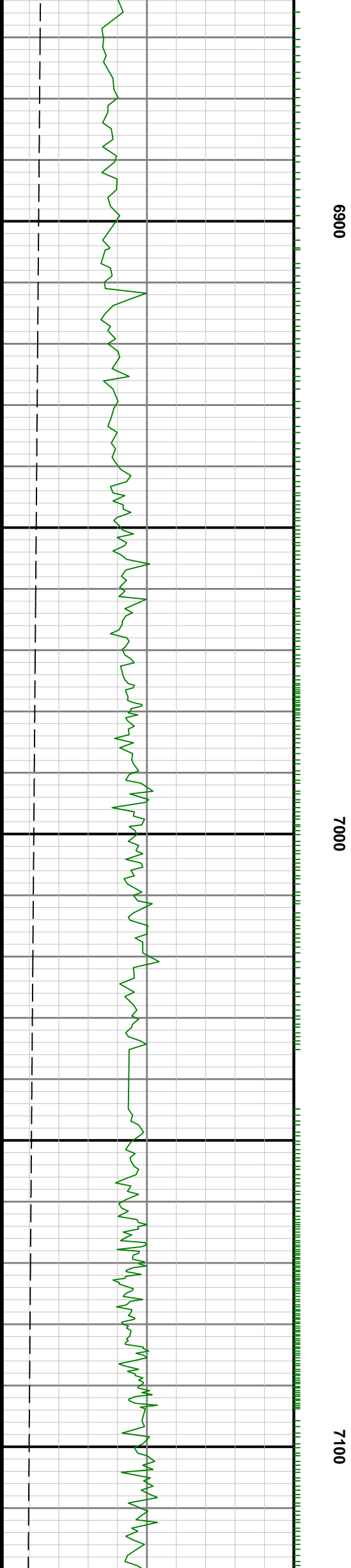
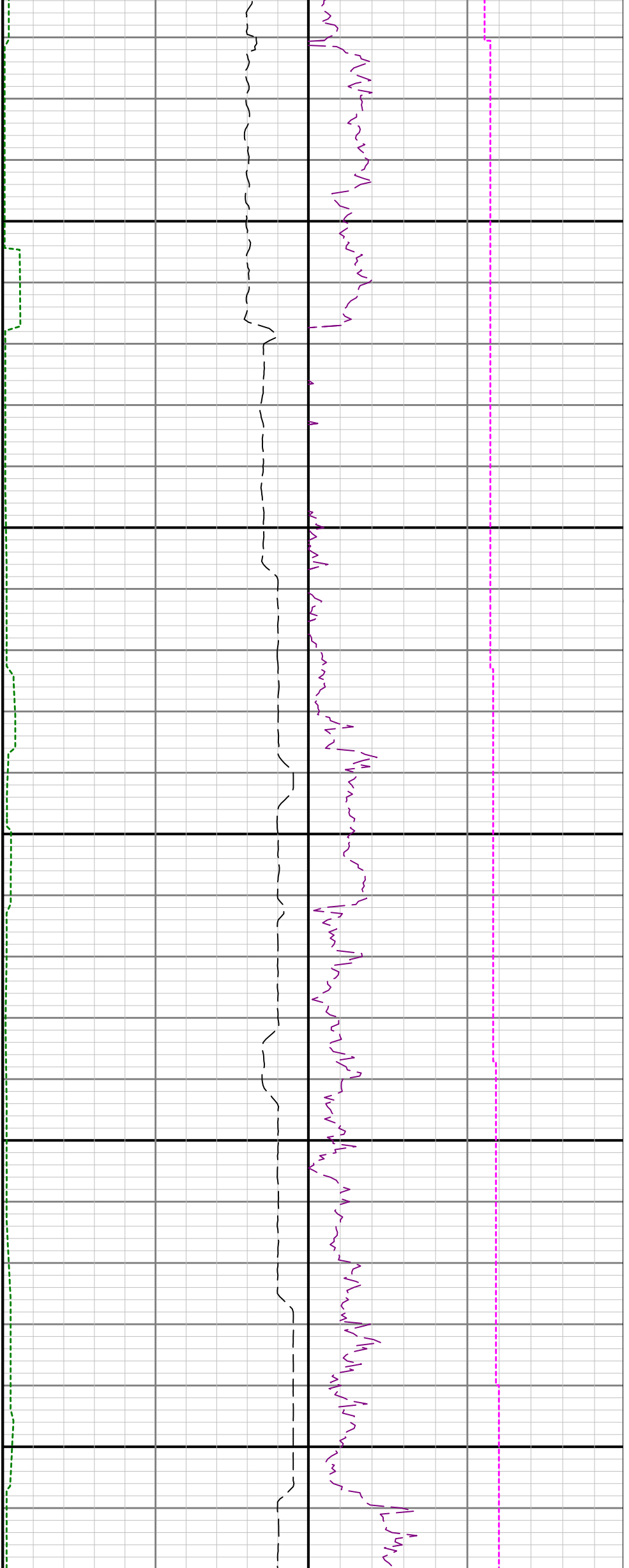


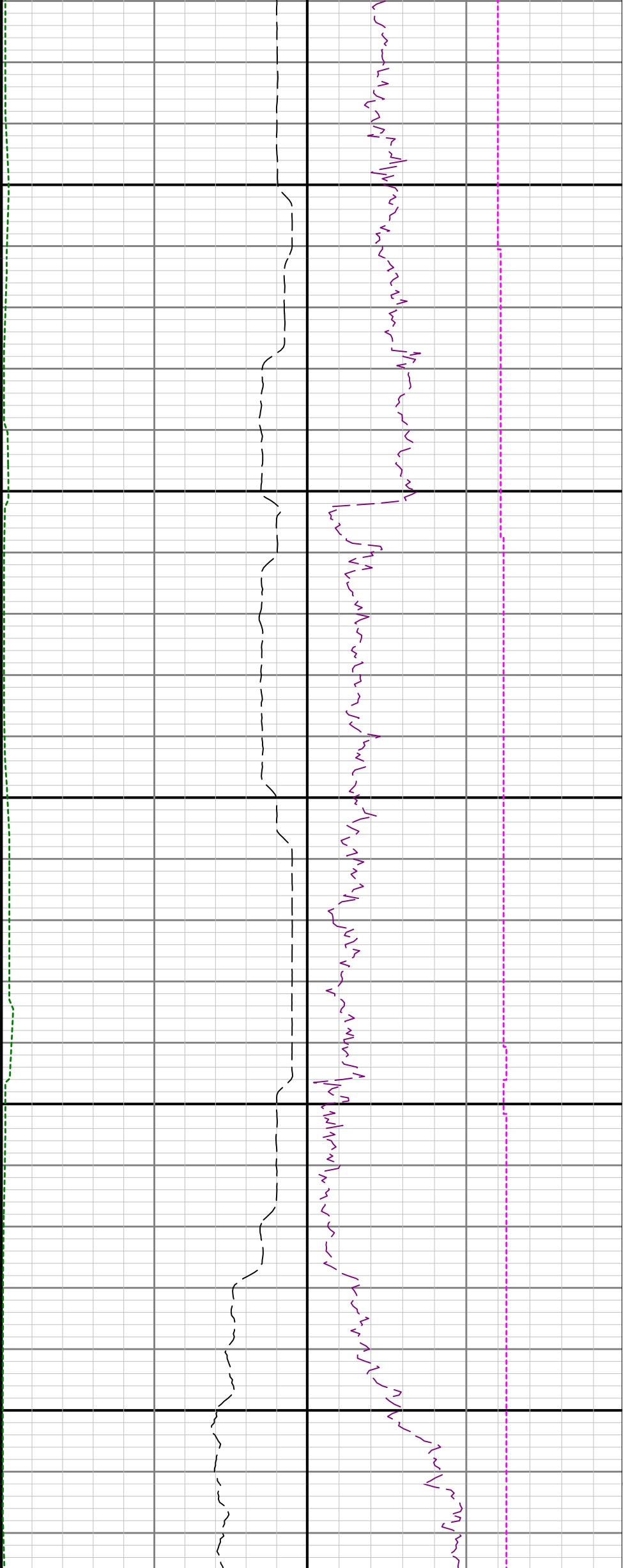






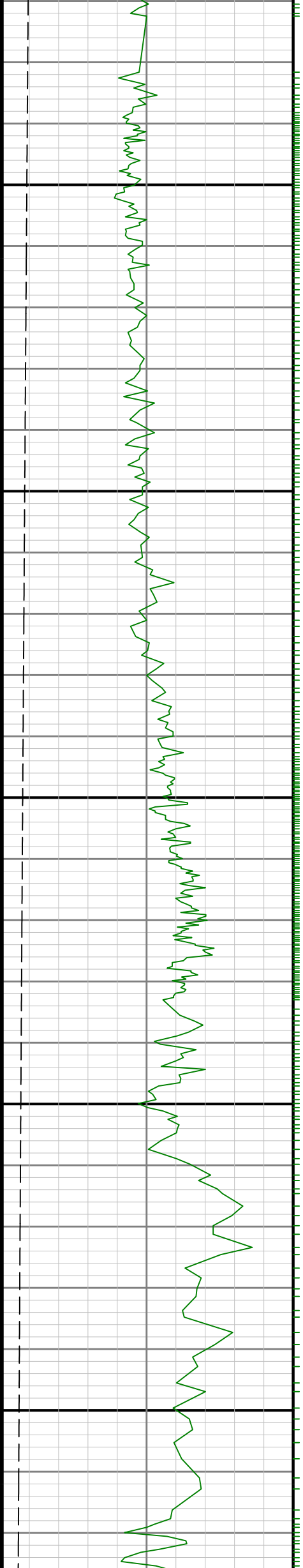


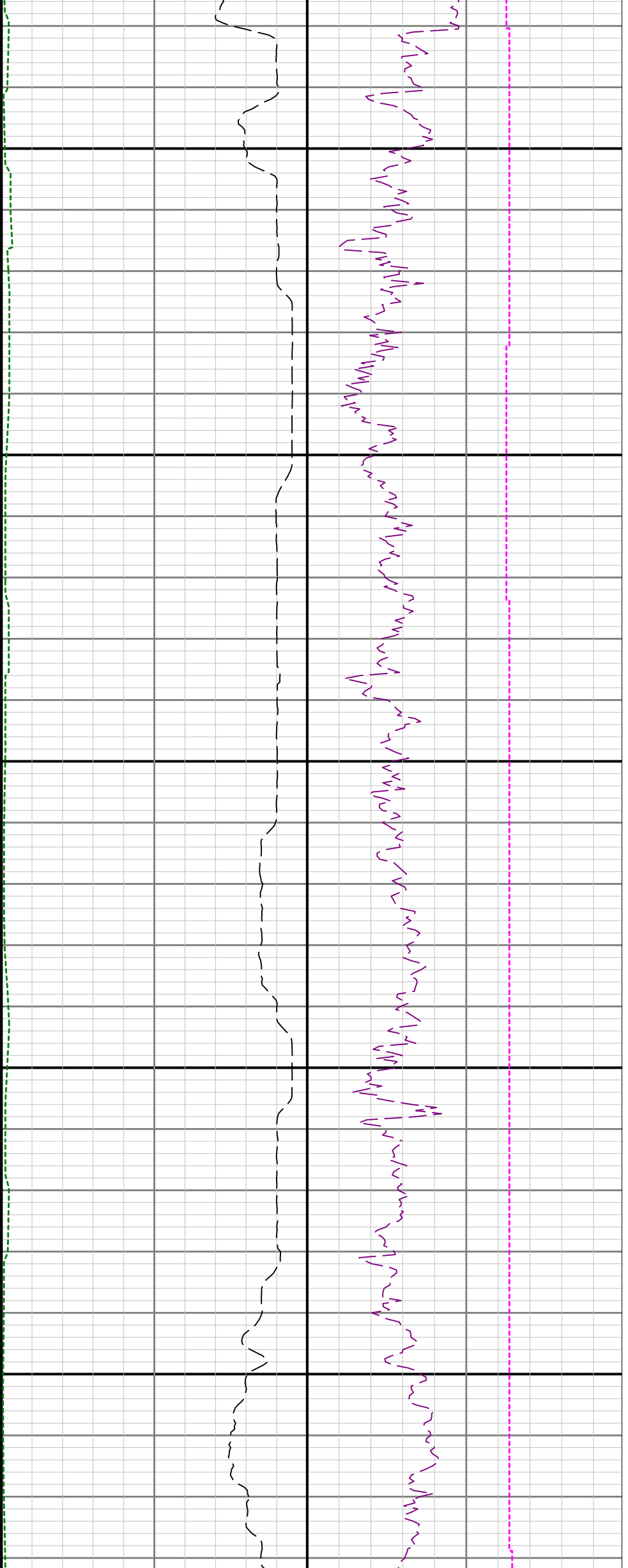




7200

7300

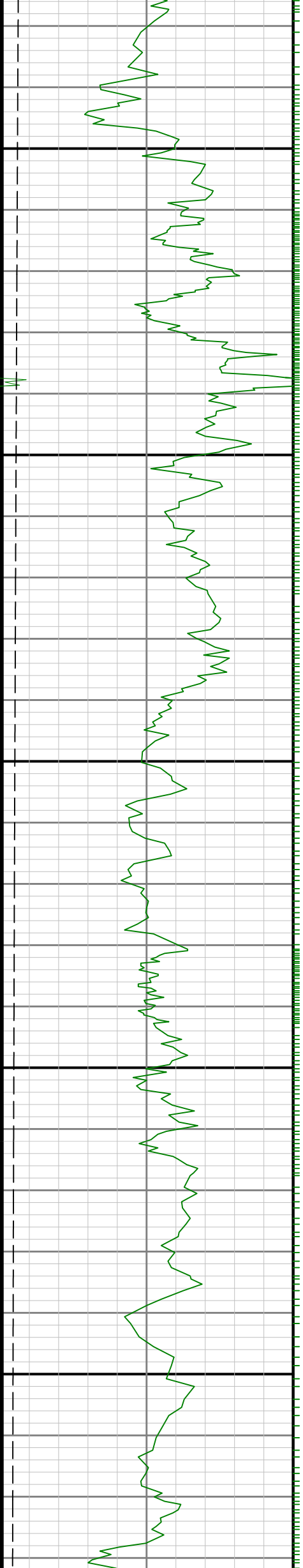




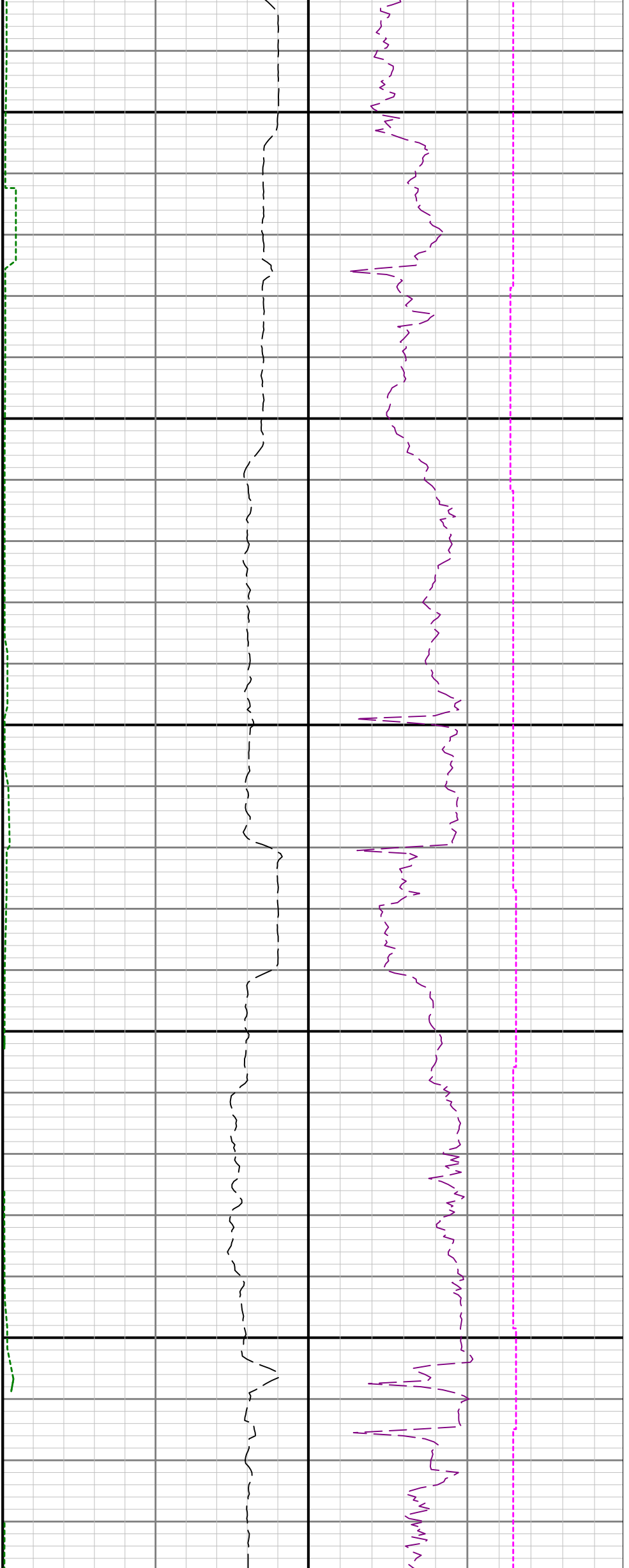
7400

7500

7600

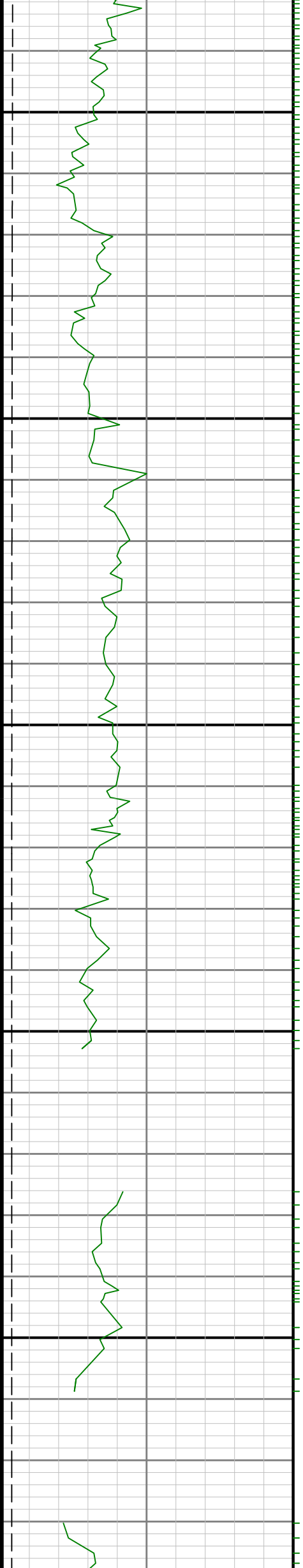


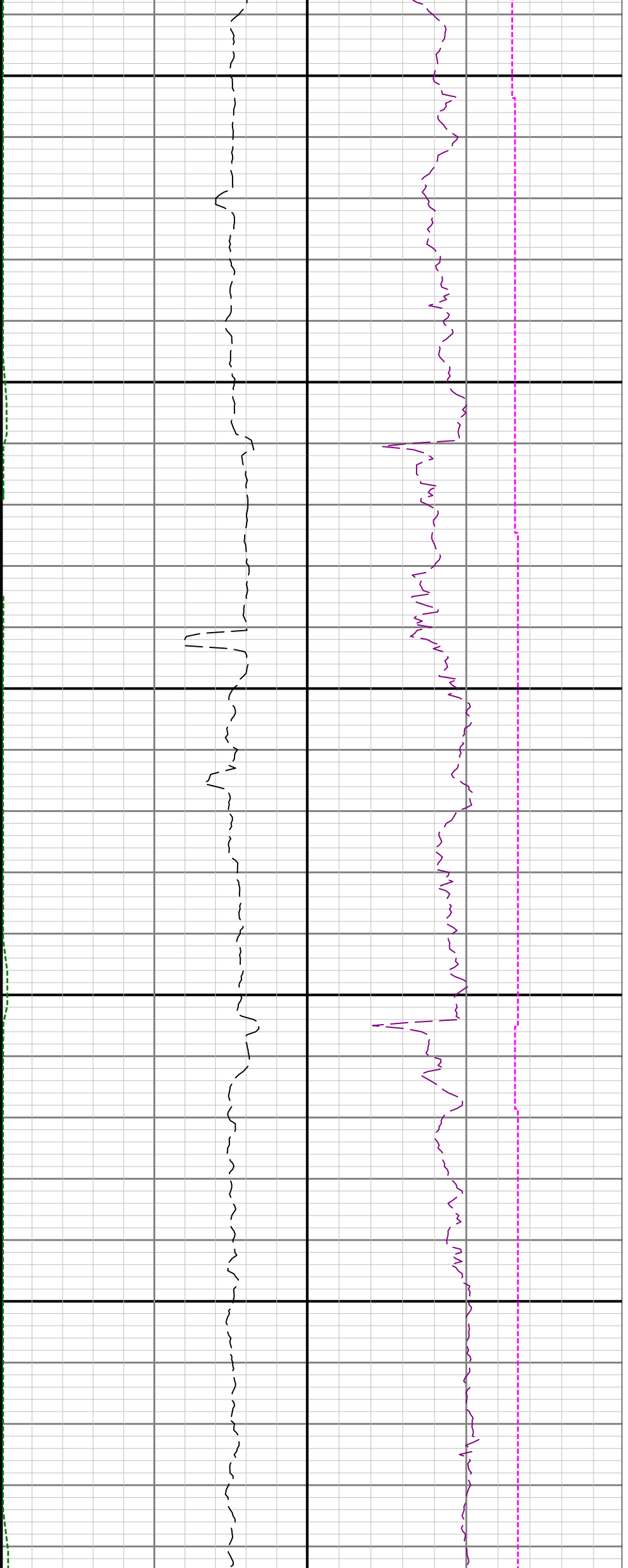




7700

7800

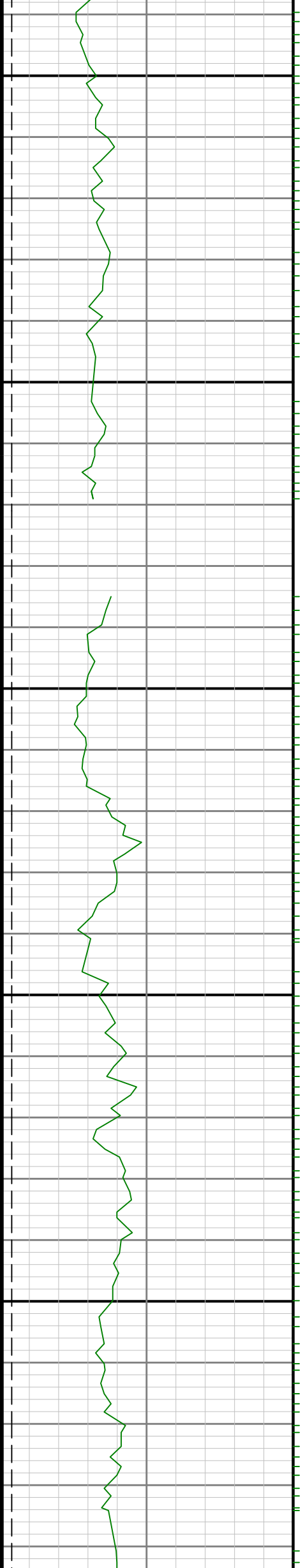


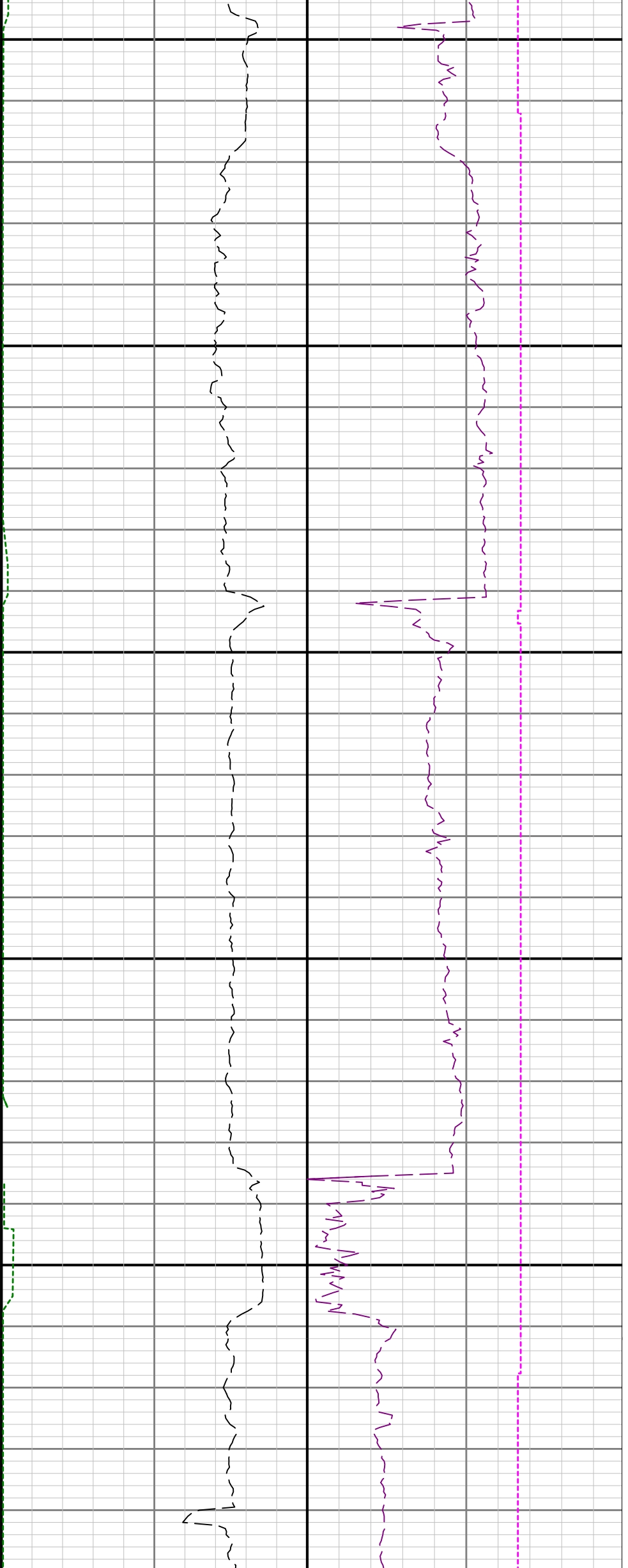


7900

8000

8100

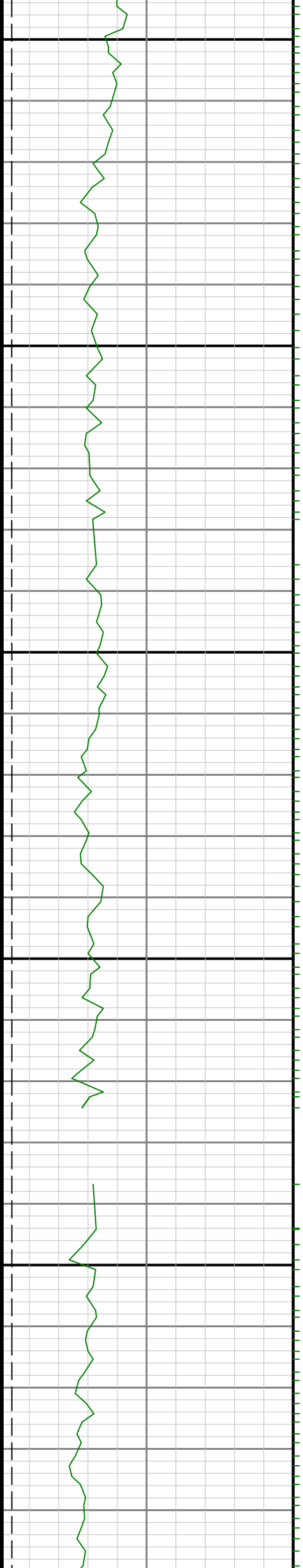


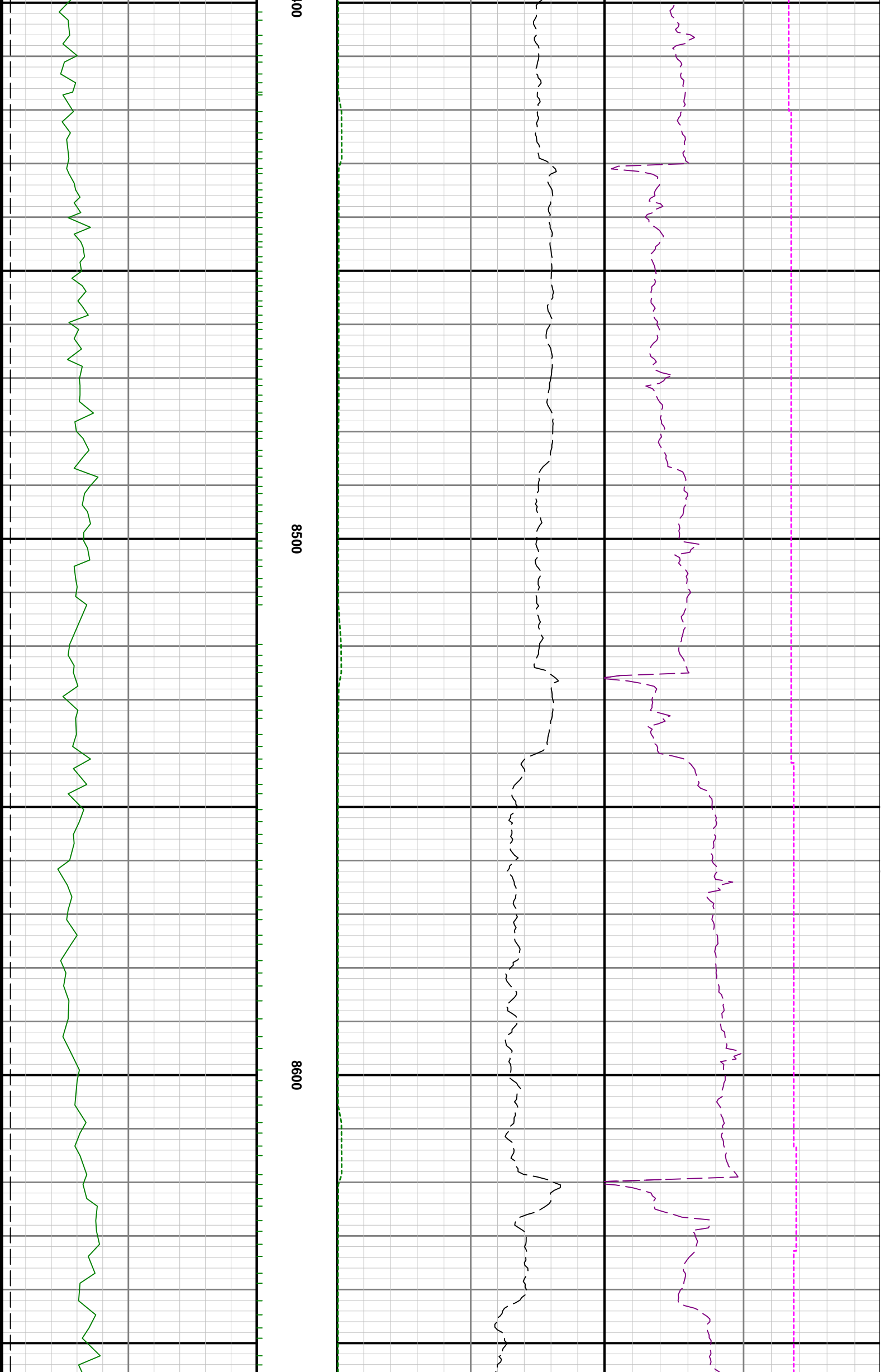


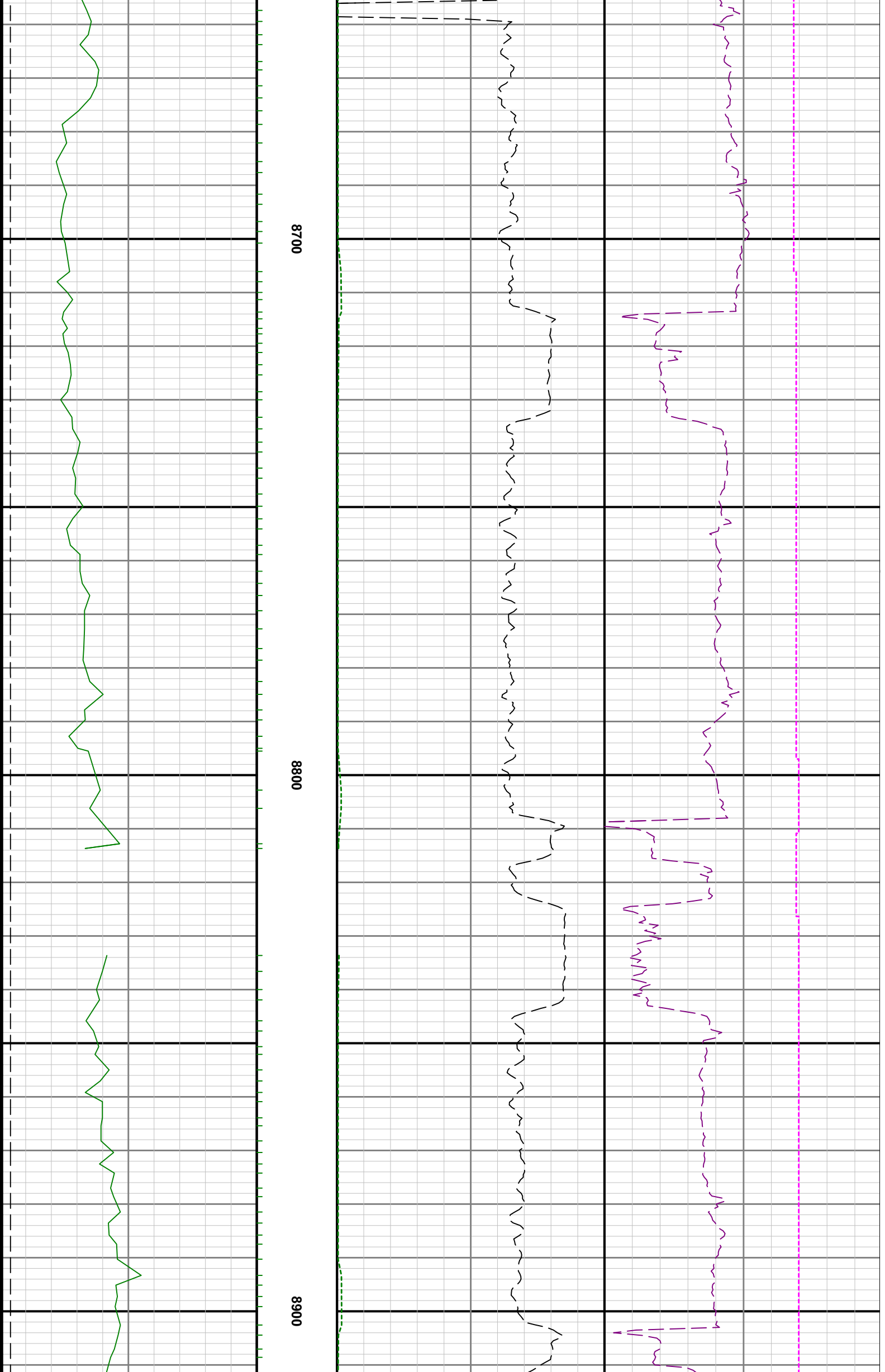
8200

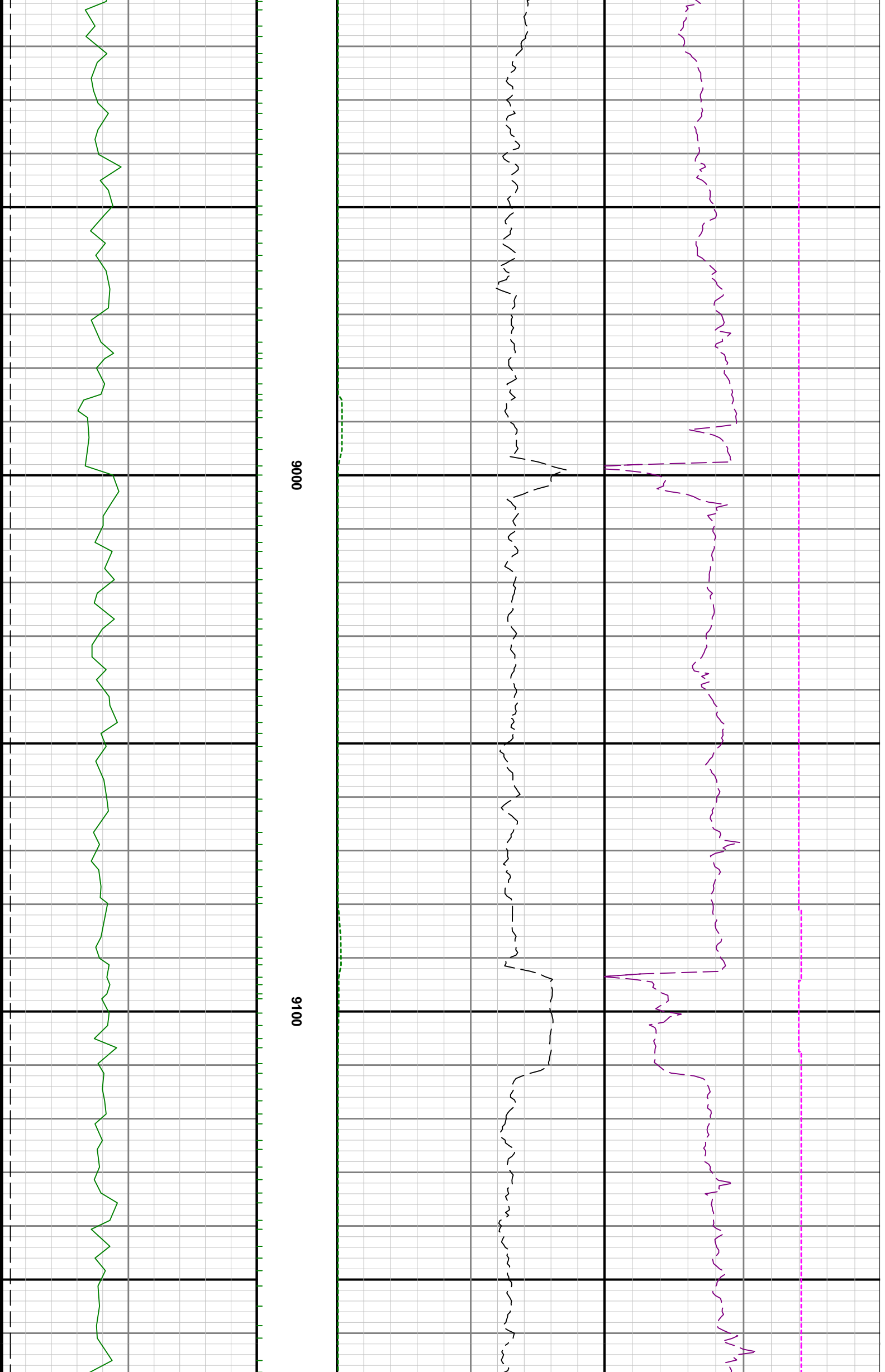
8300

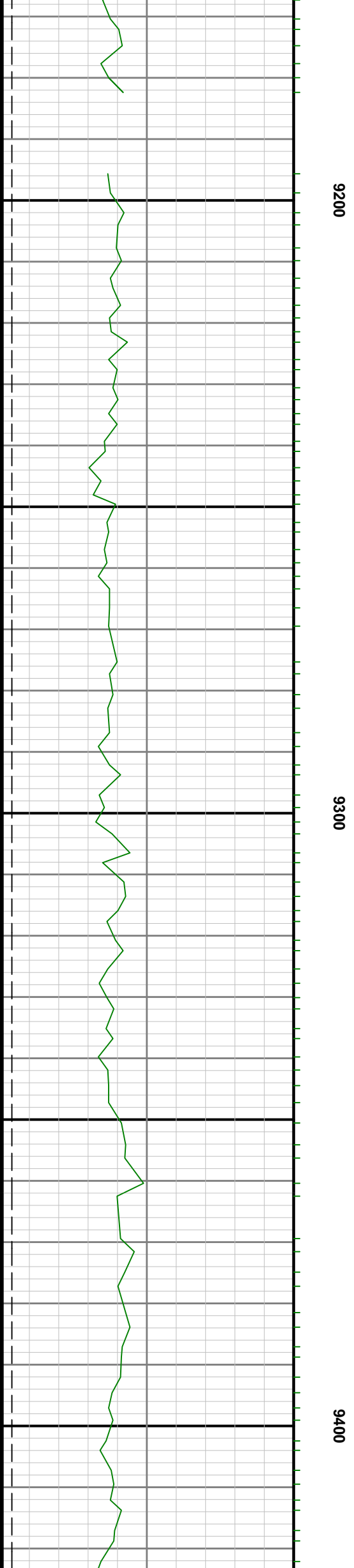
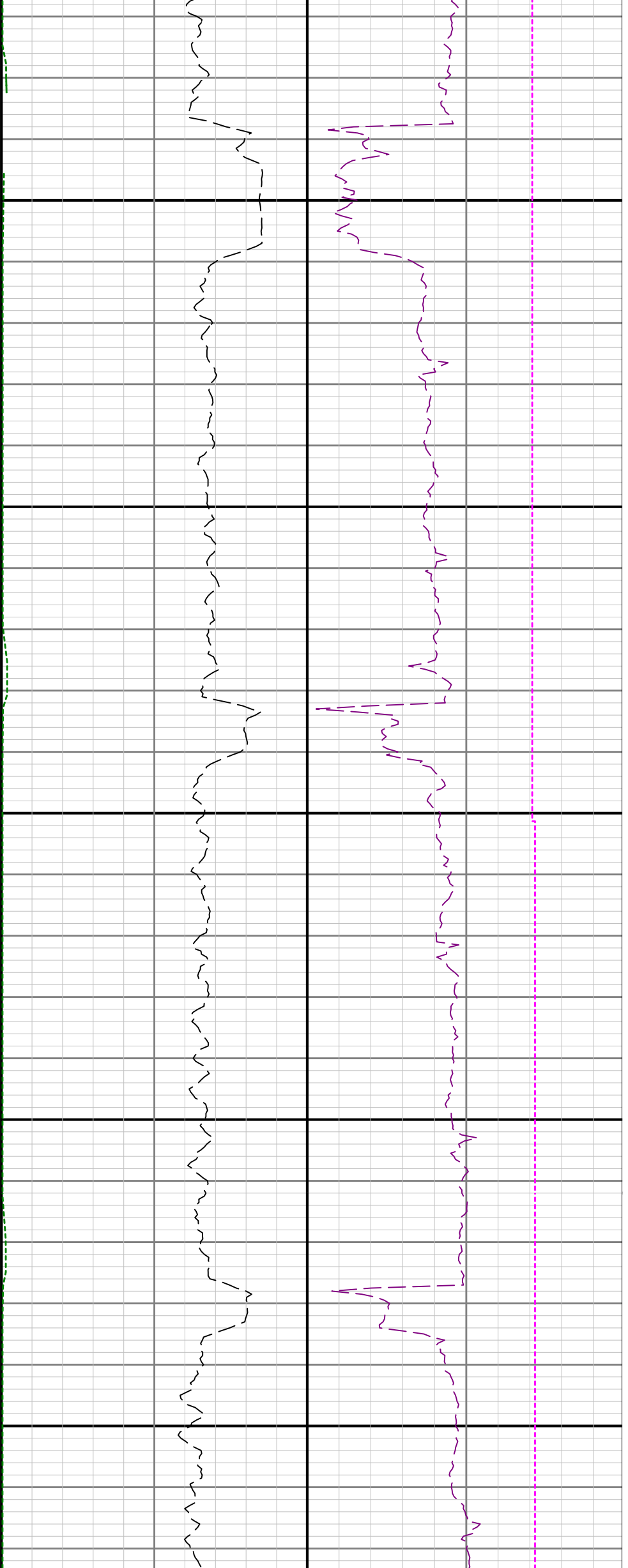
8400

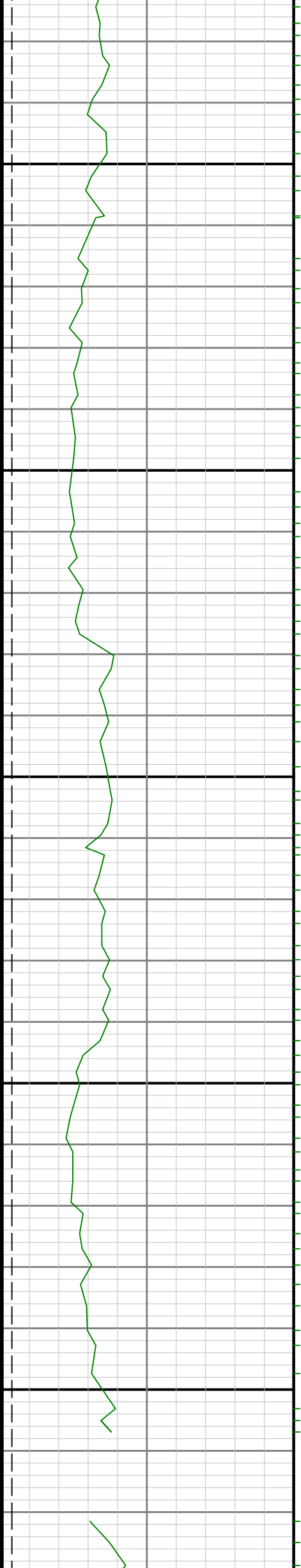






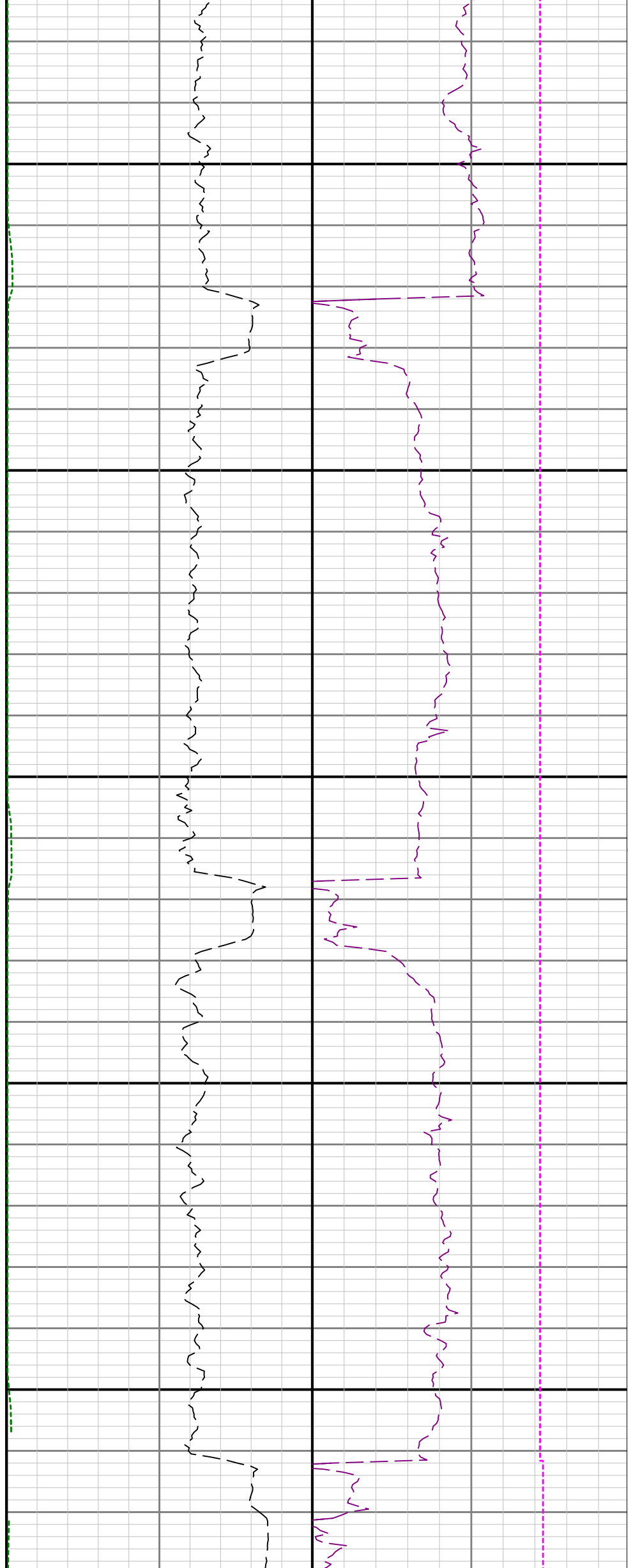




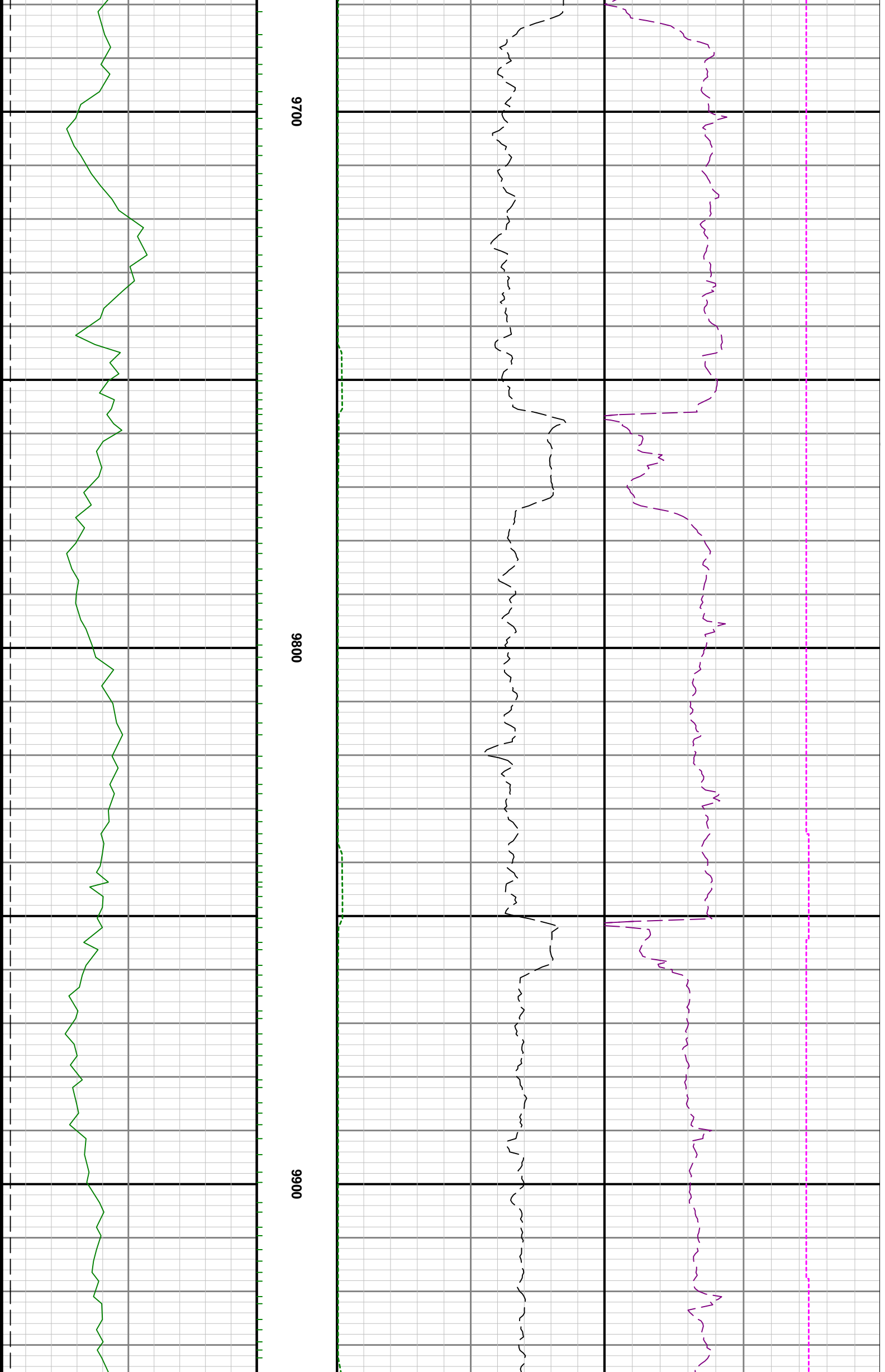


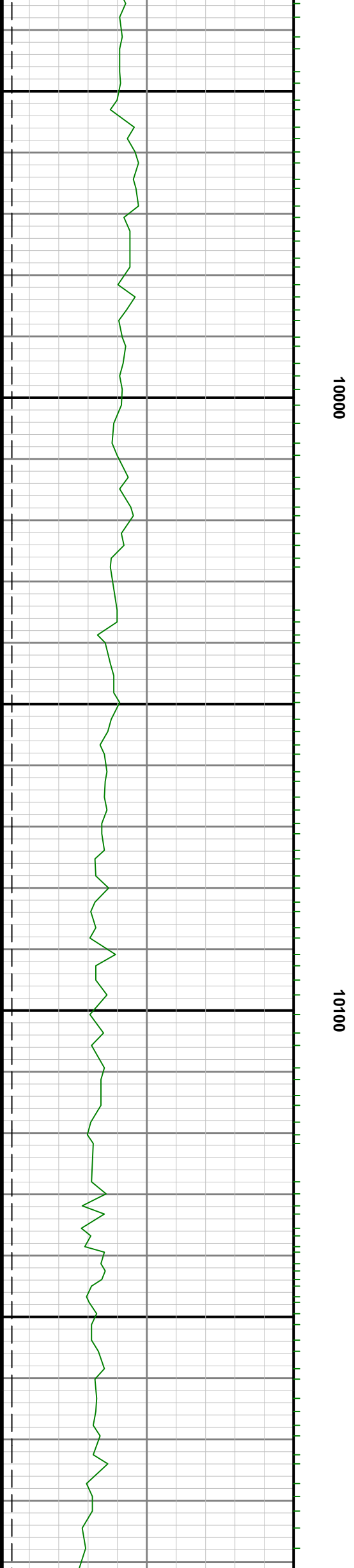
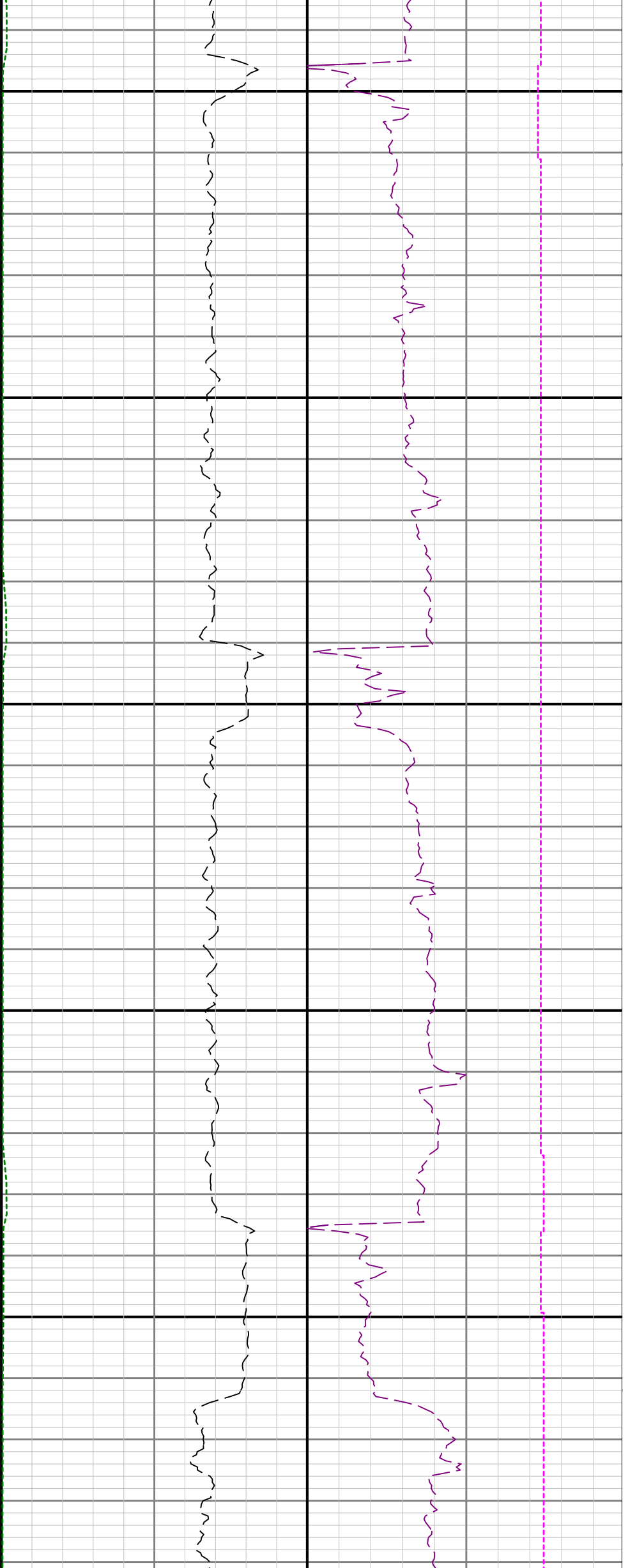
9500

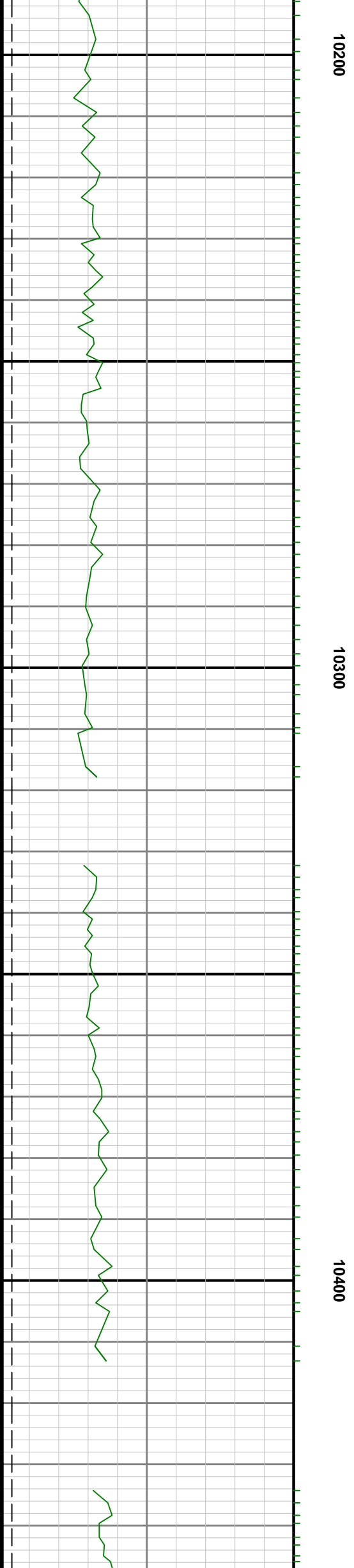
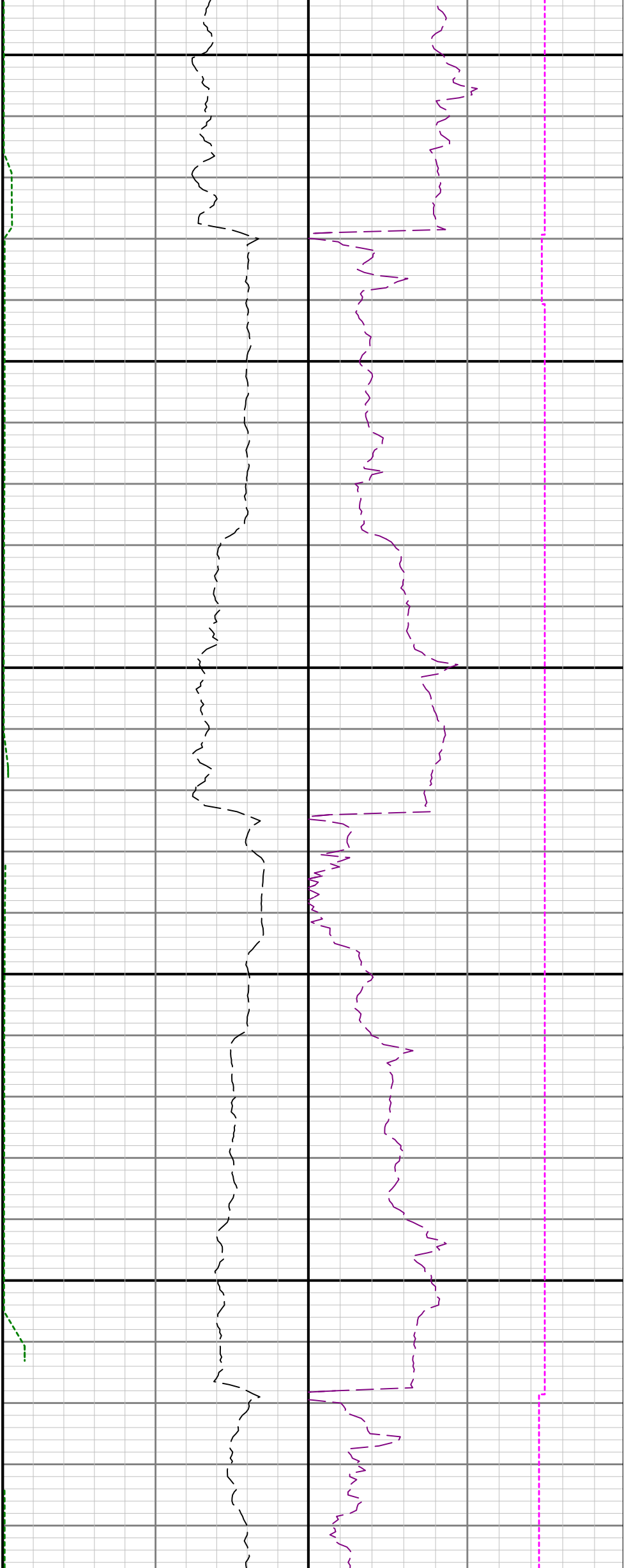
0096

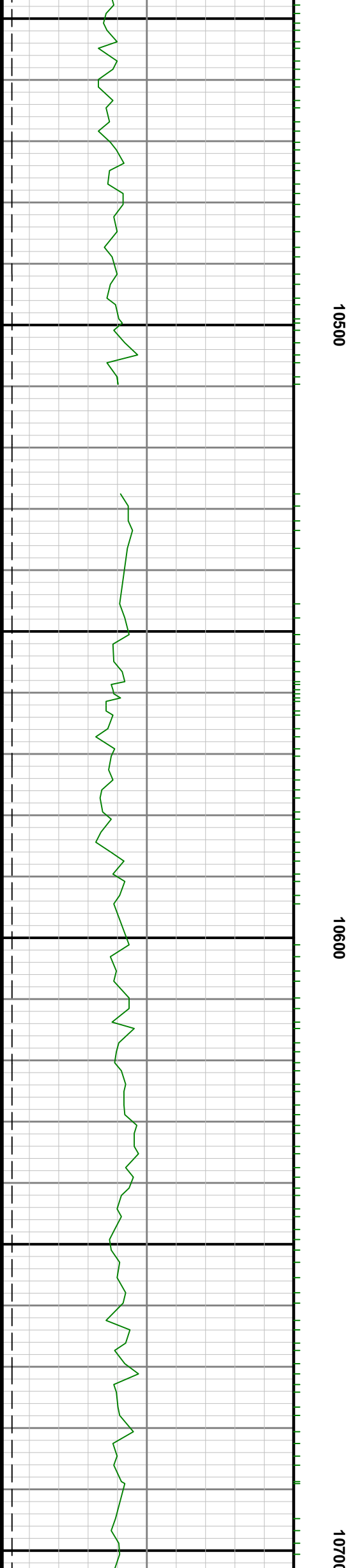
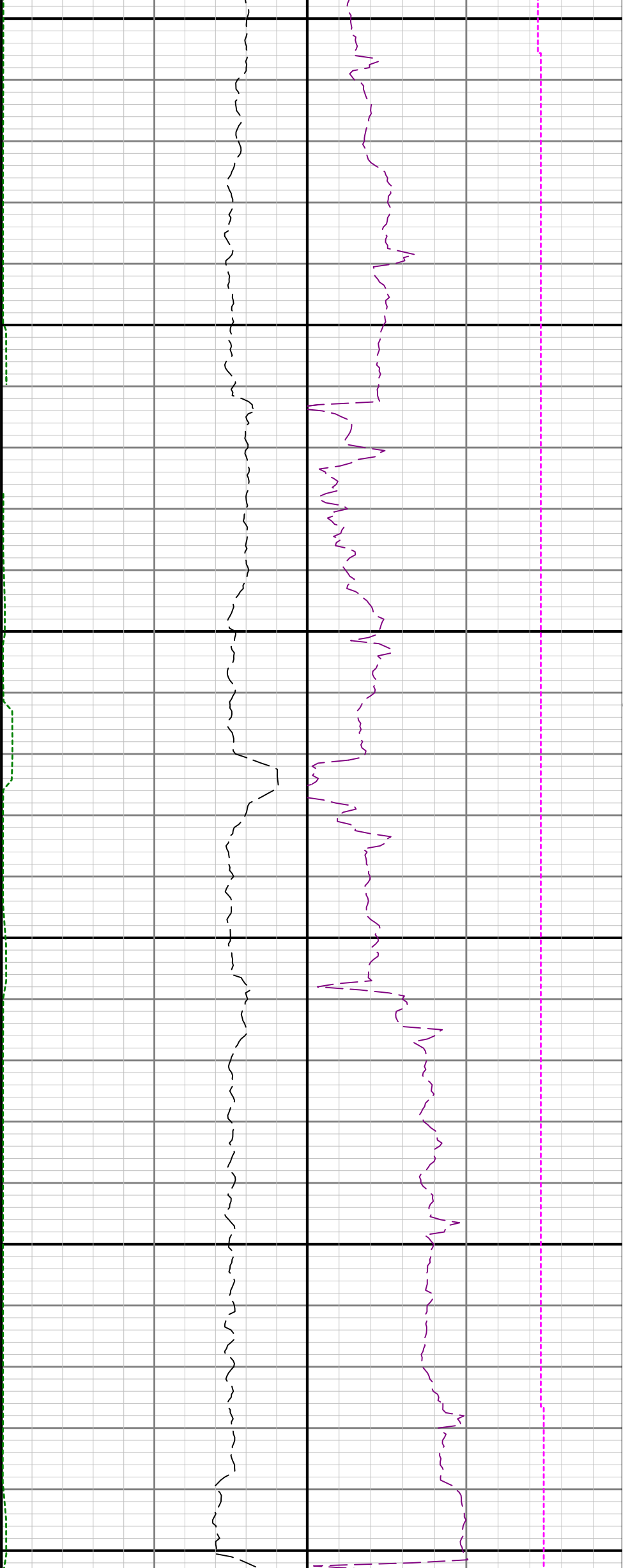


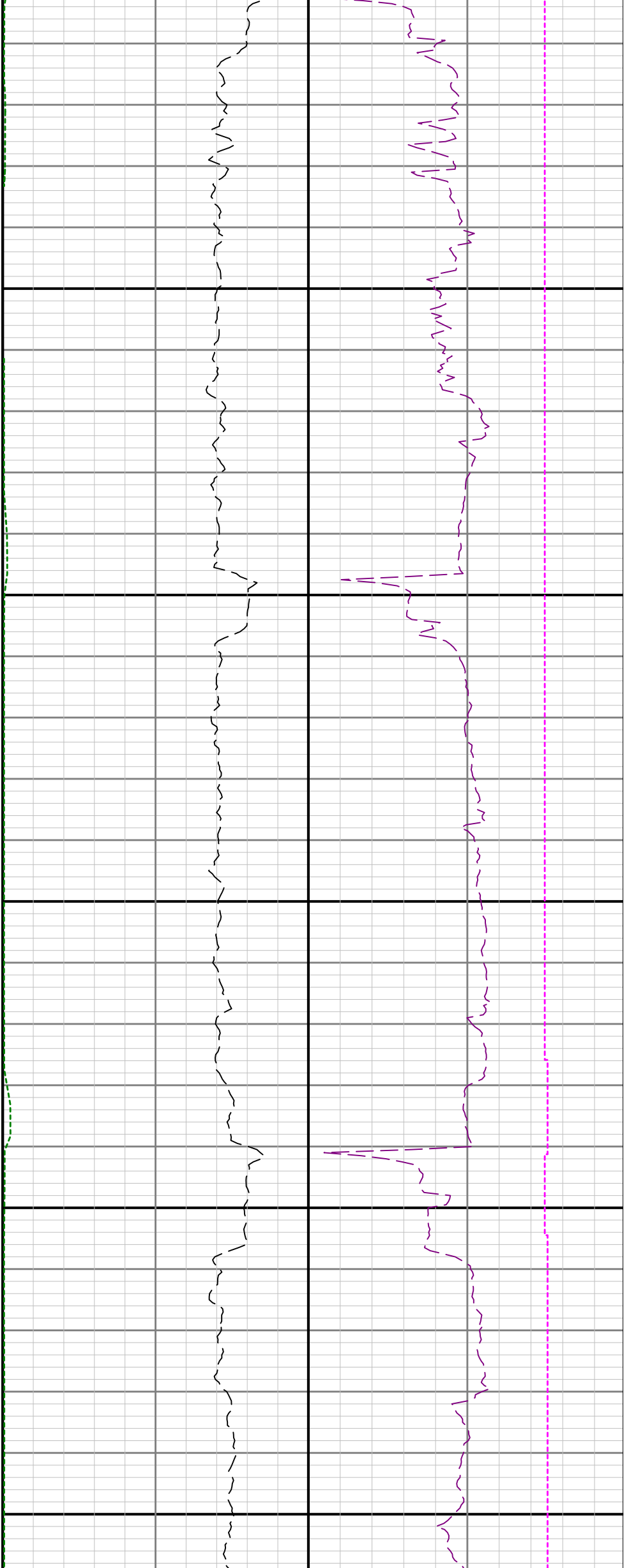






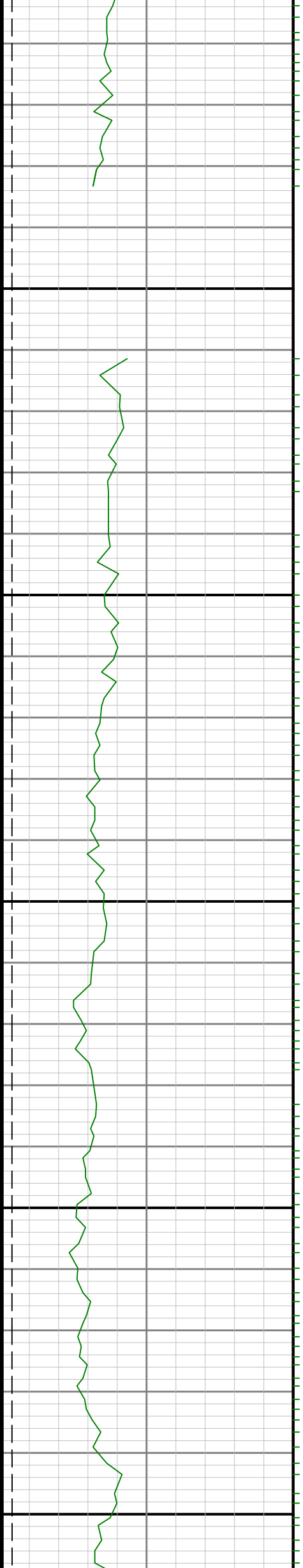


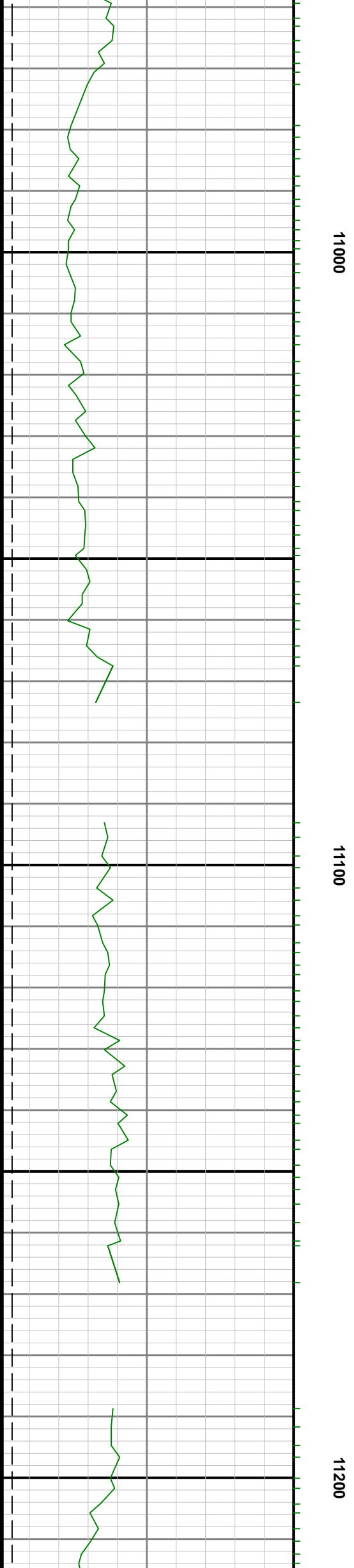
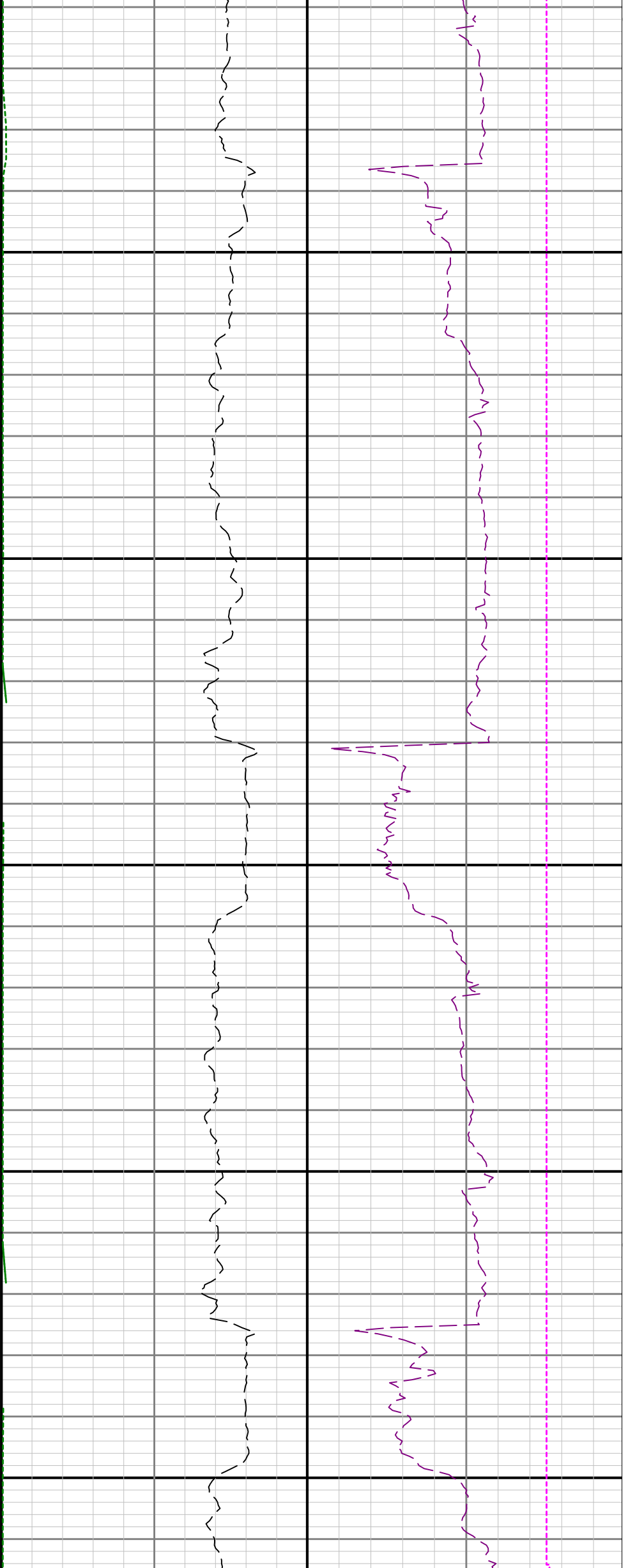


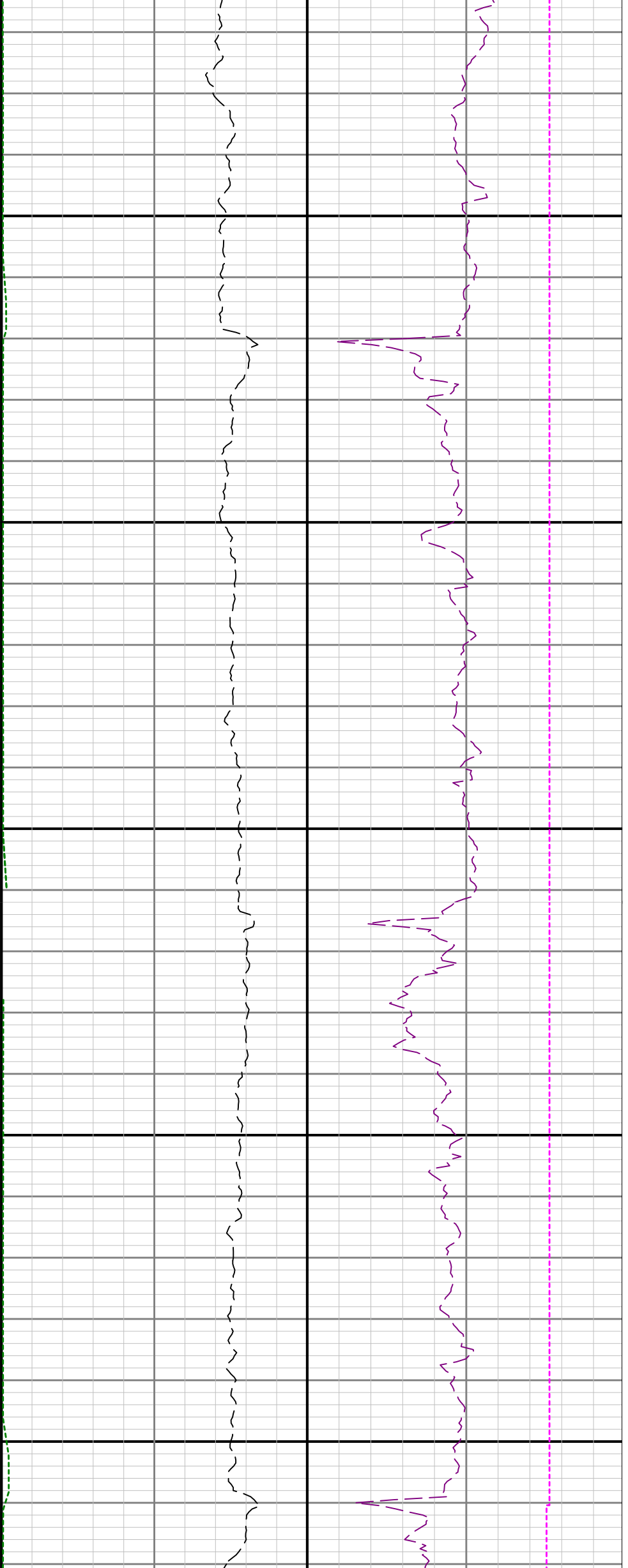


10800

10900

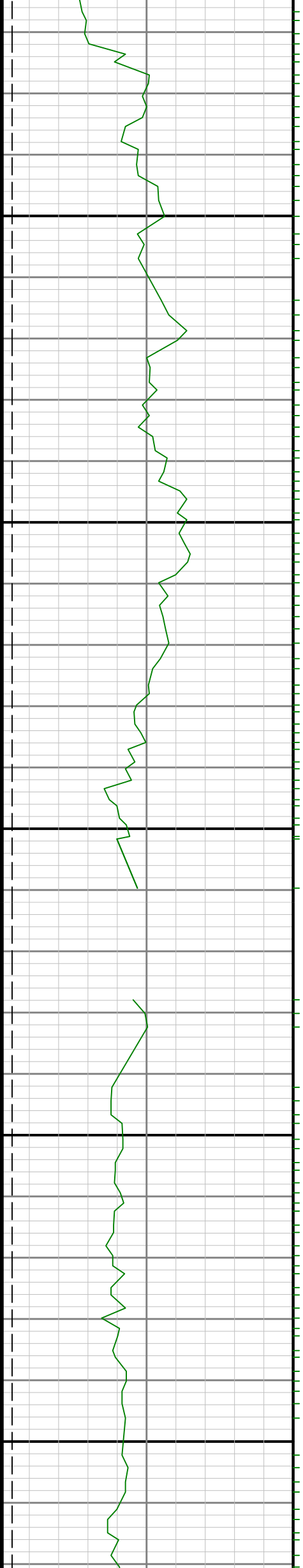


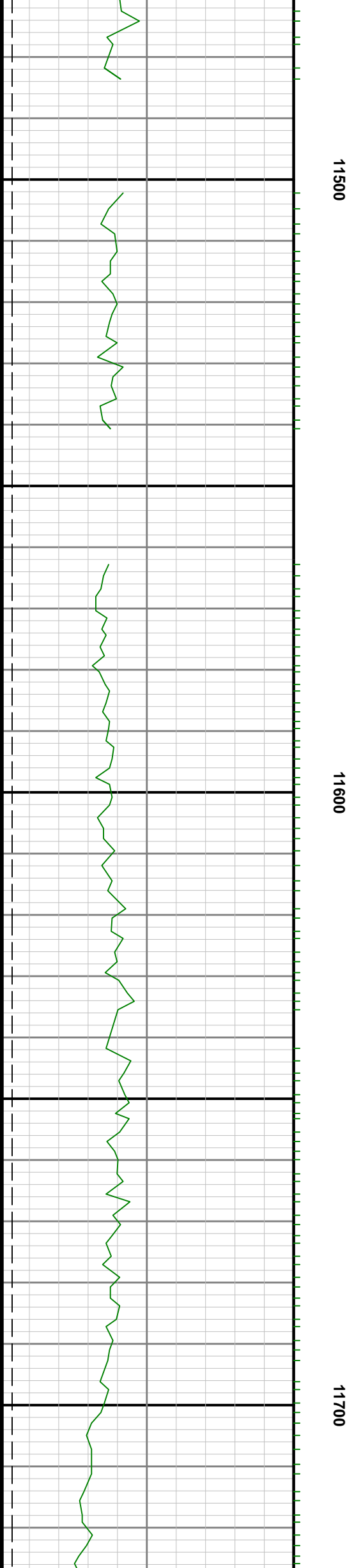
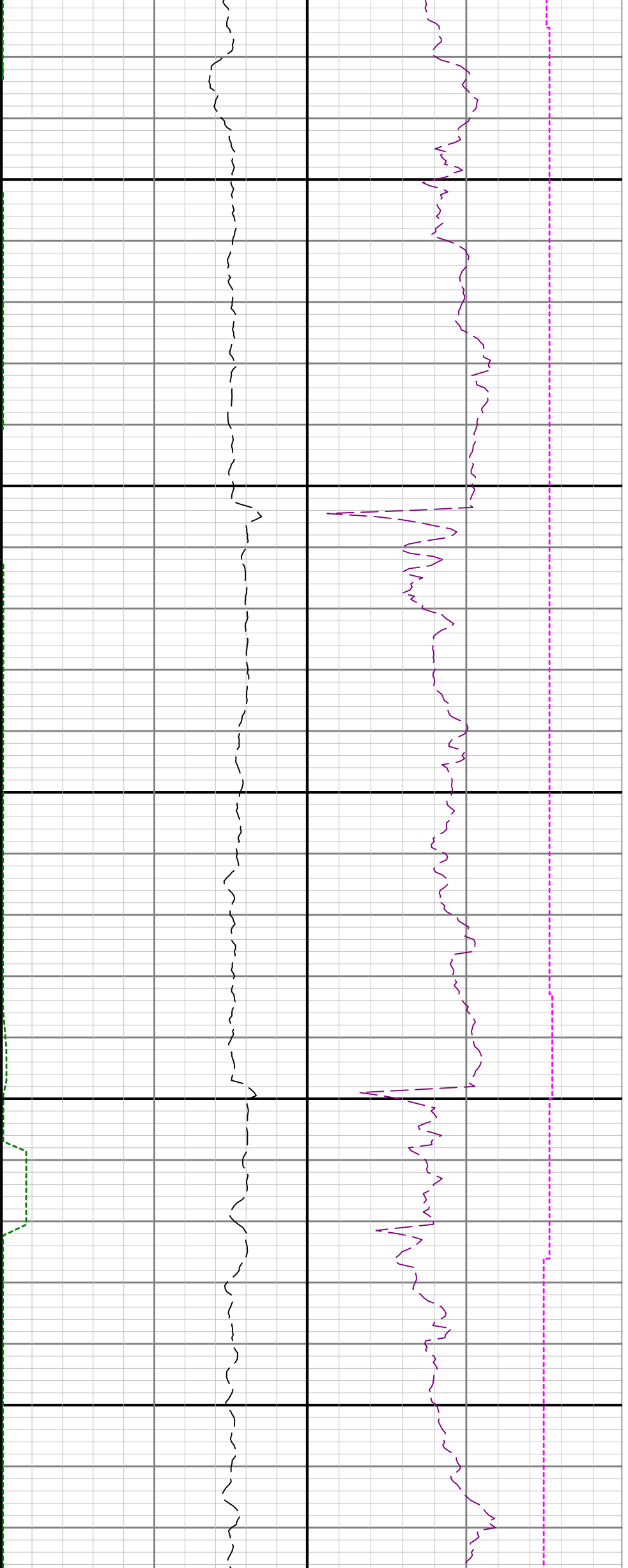




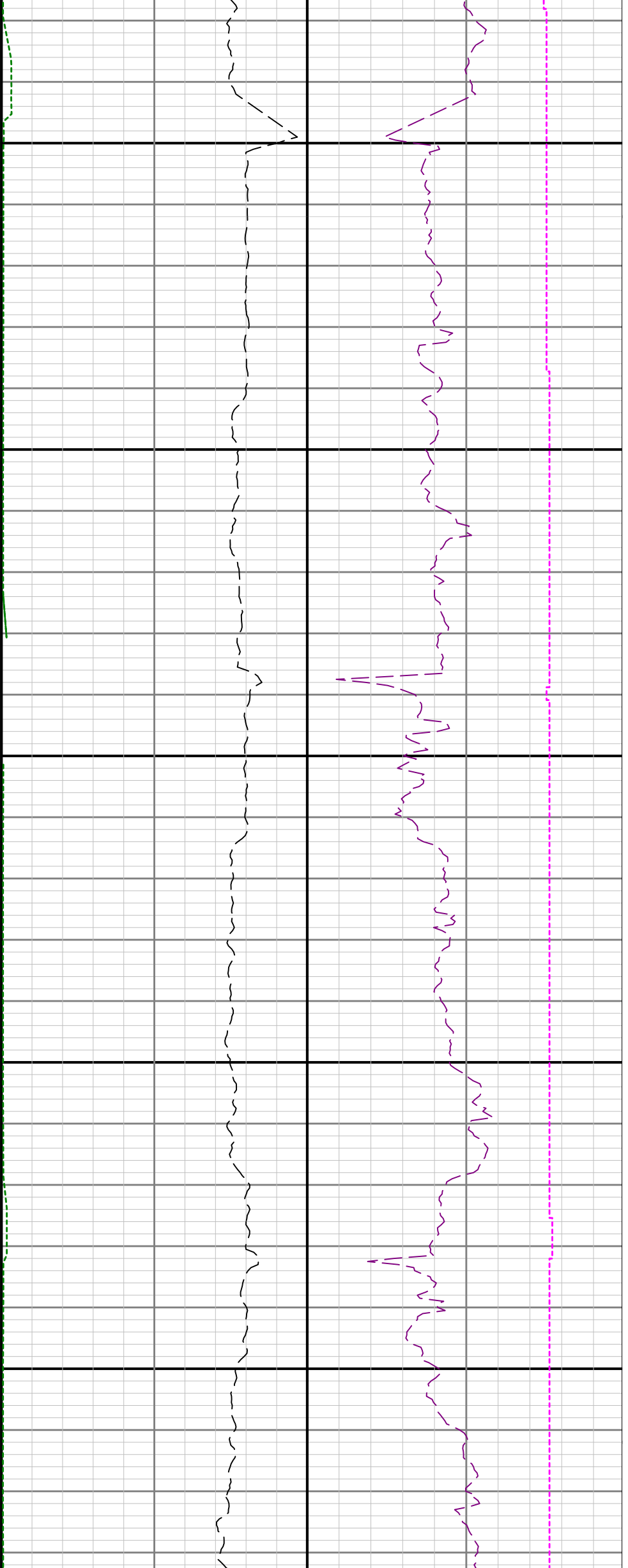
11300

11400



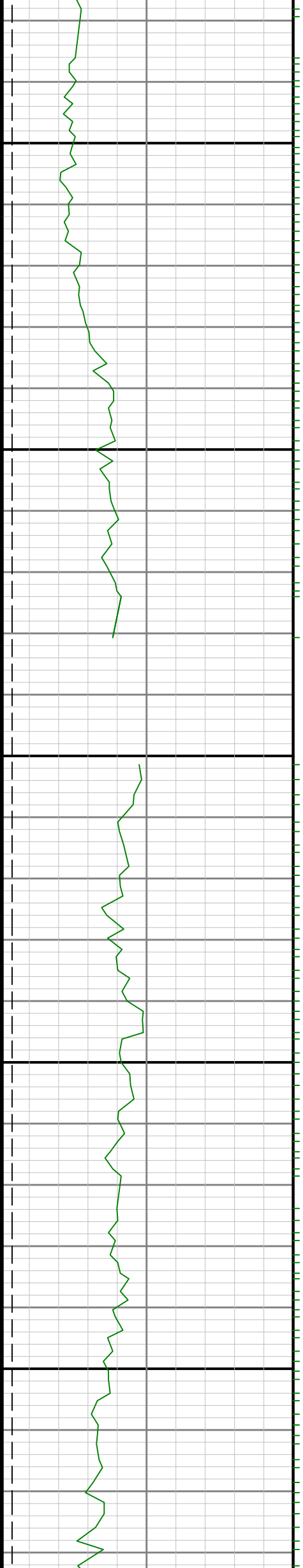


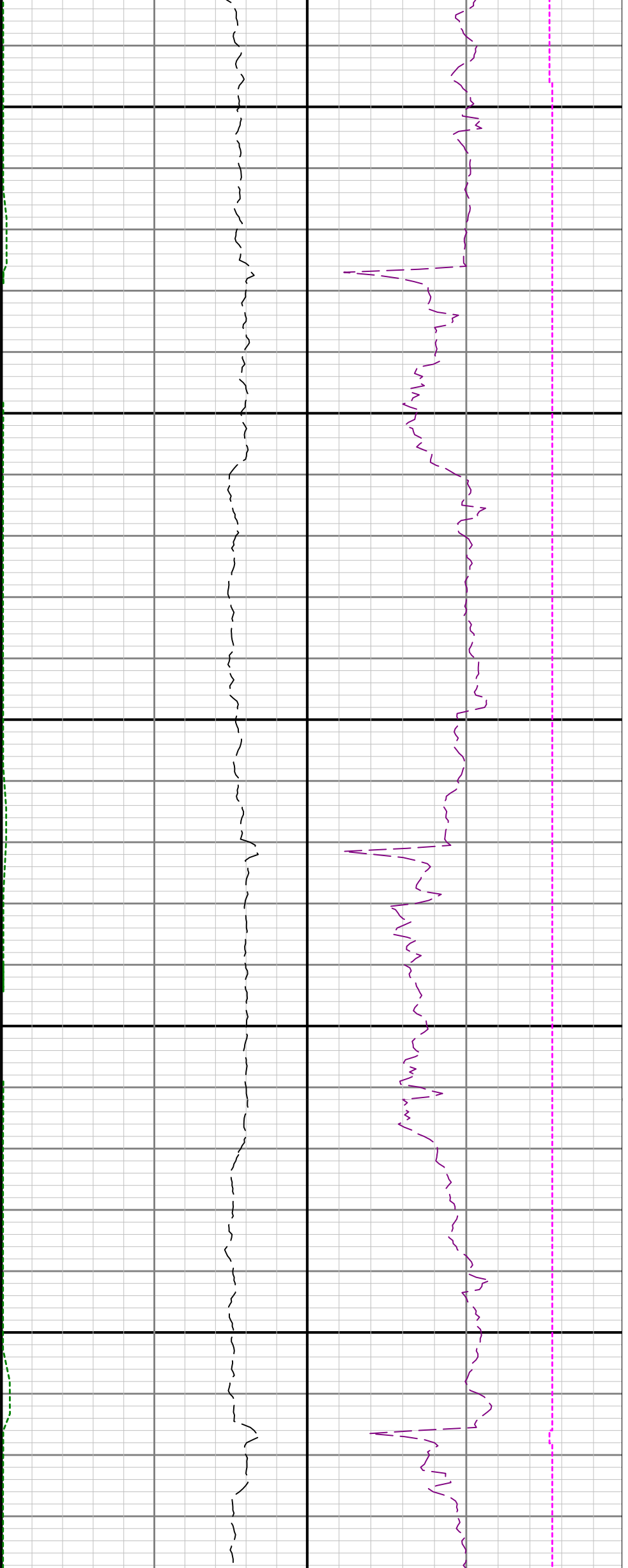




11800

11900

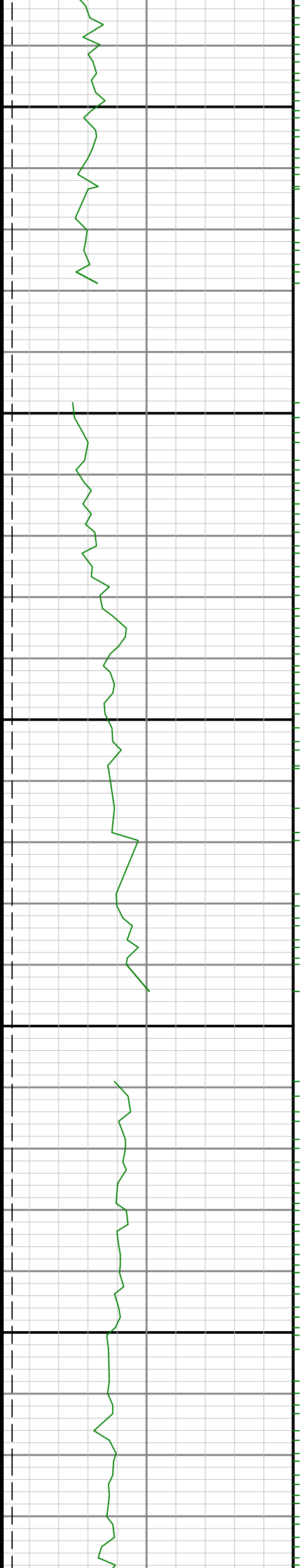


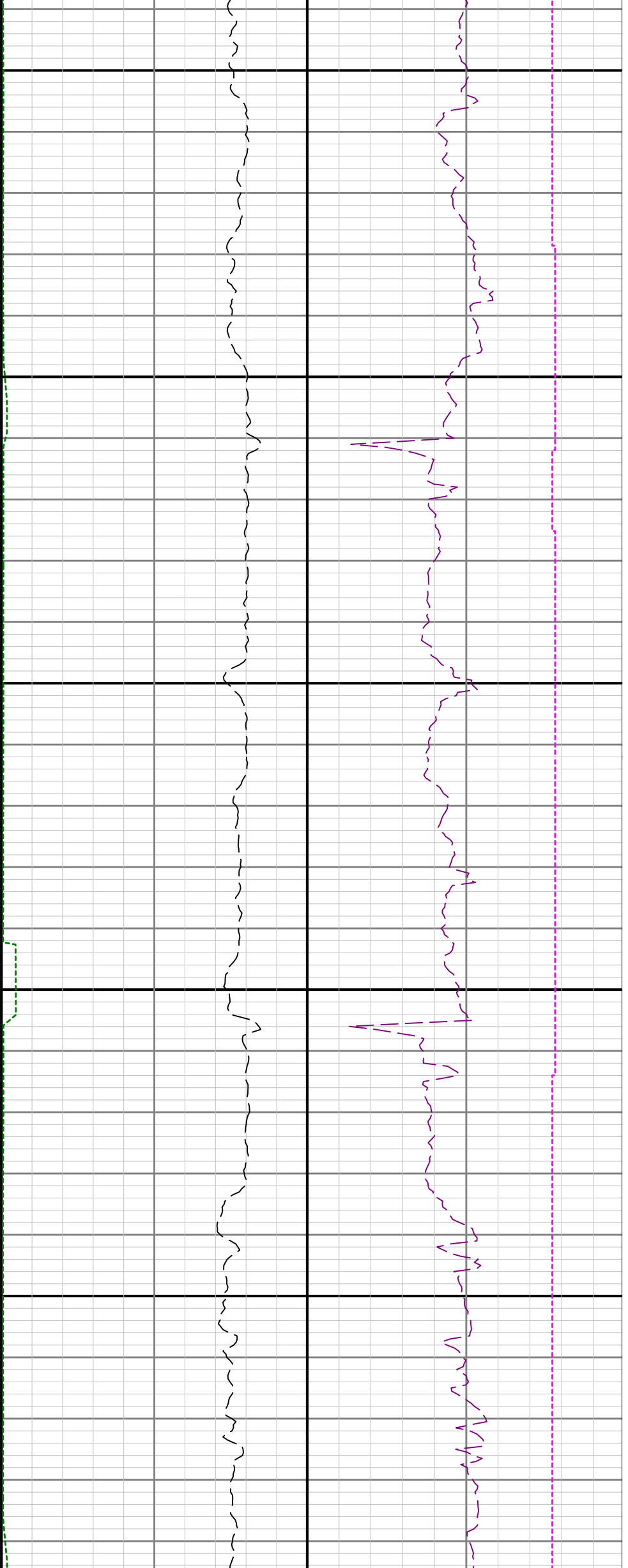


12000

12100

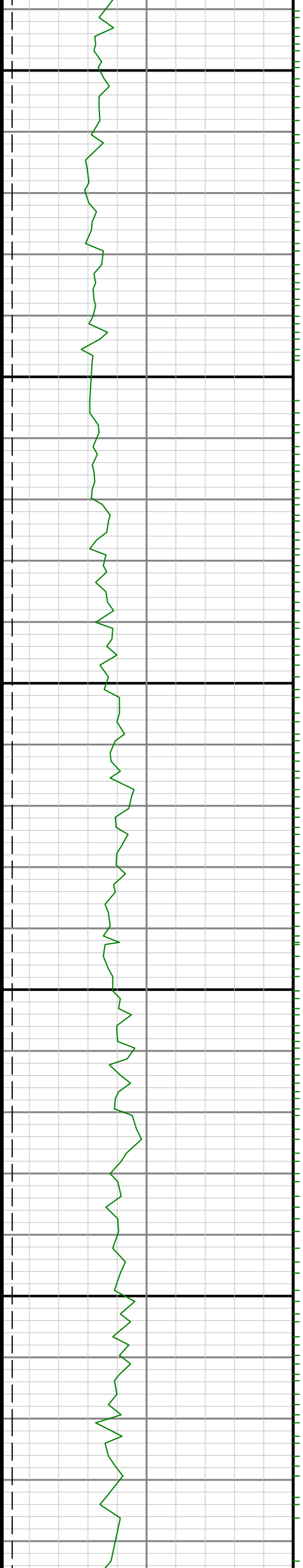
12200

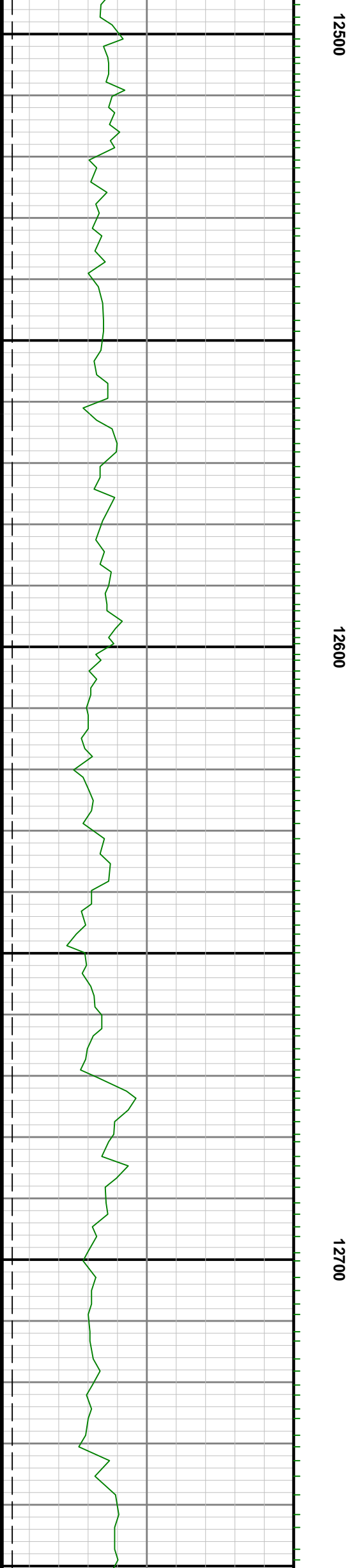


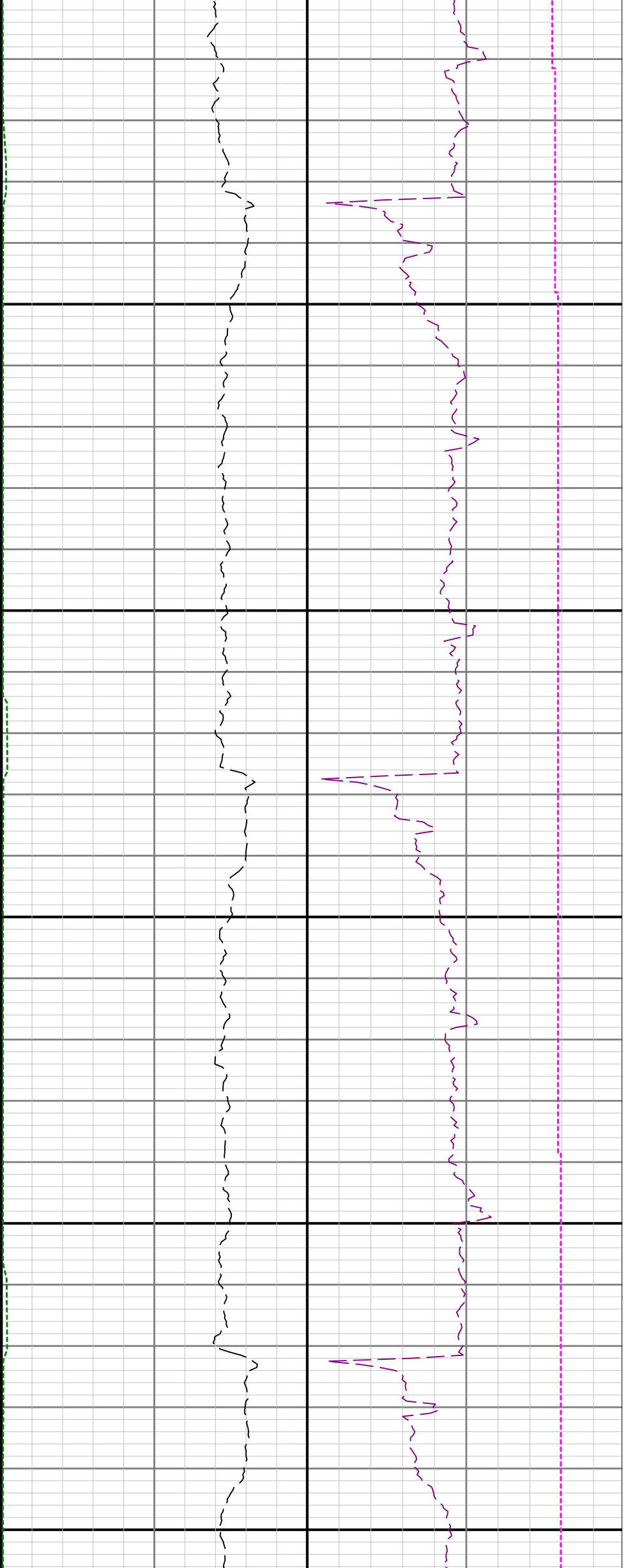


12300

12400



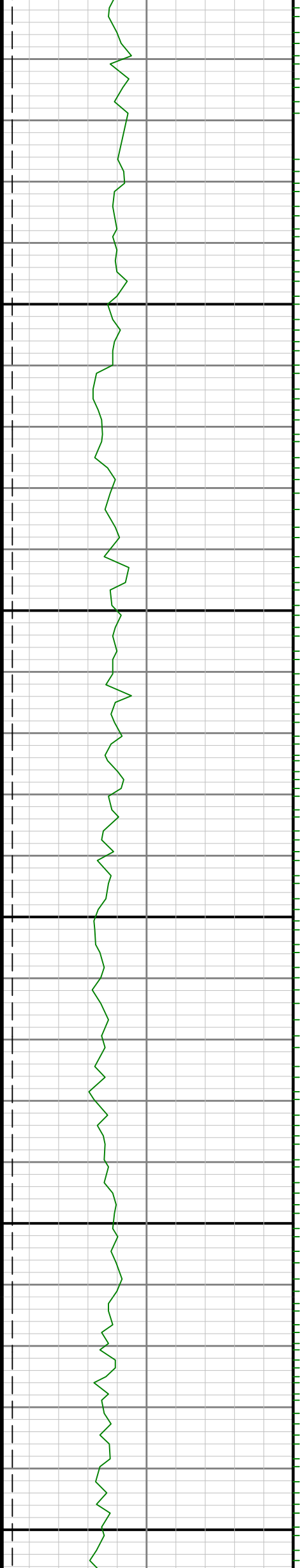




12800

12900

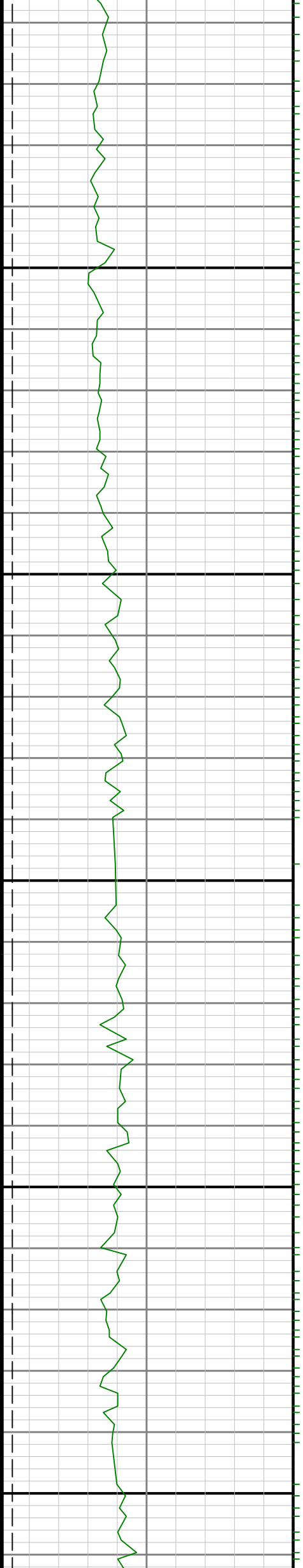
13000

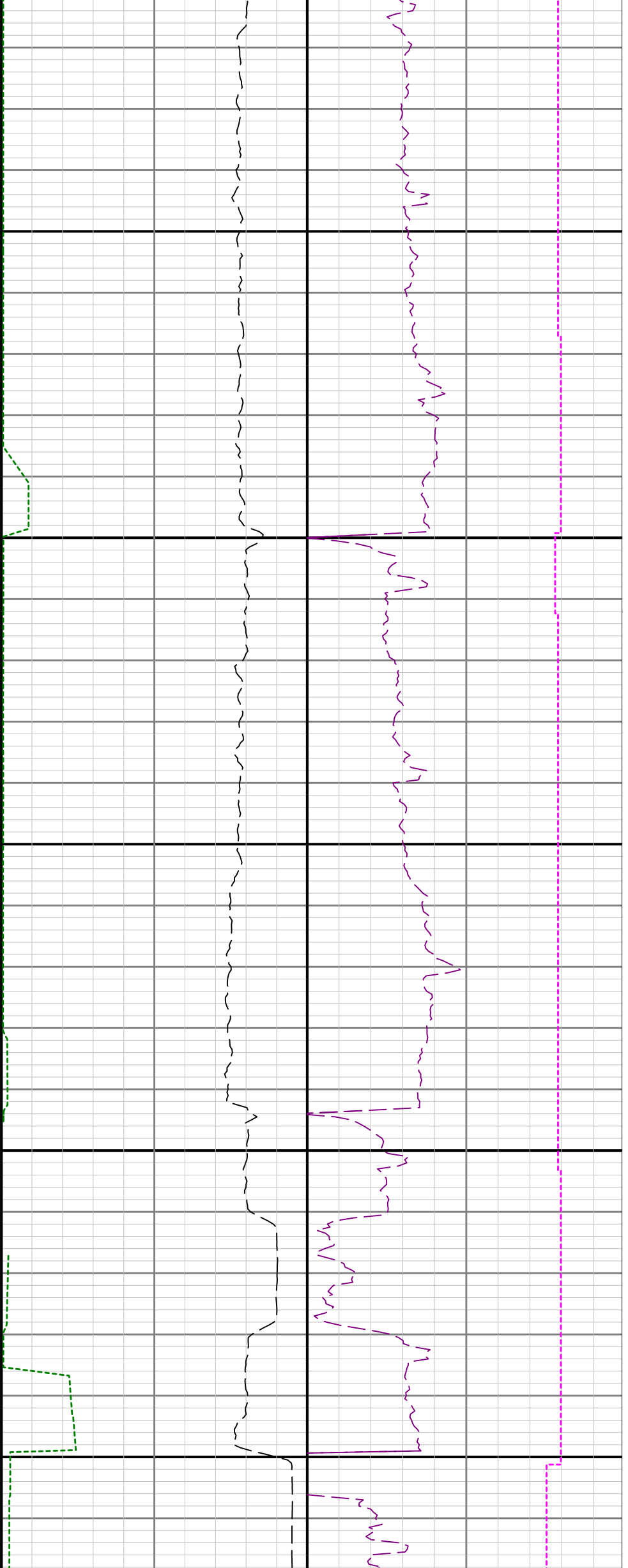




13100

13200

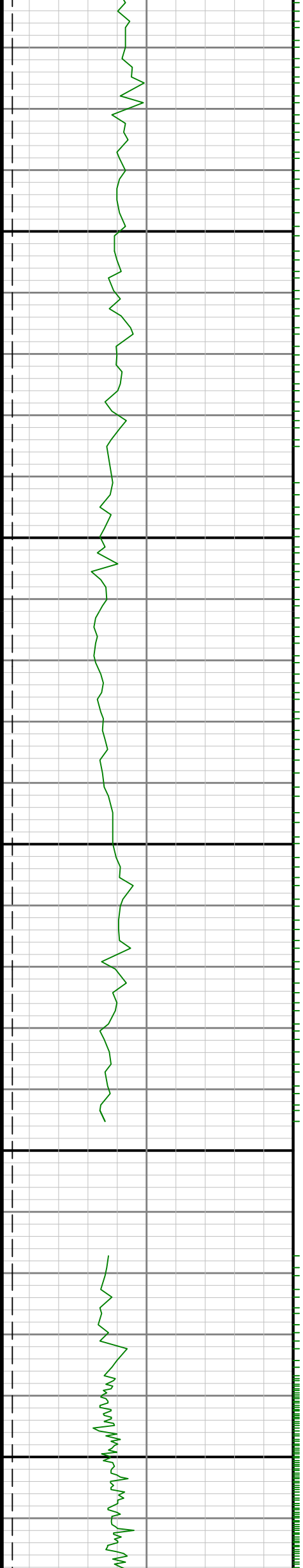




13300

13400

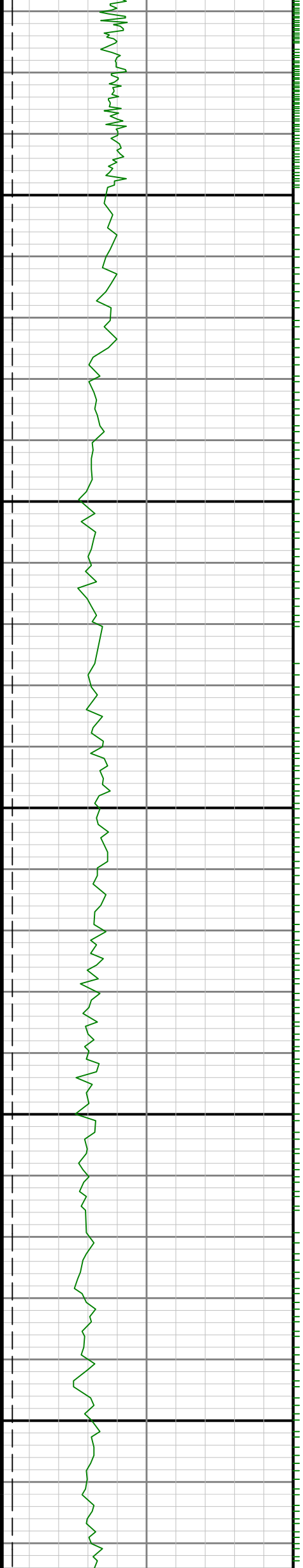
13500



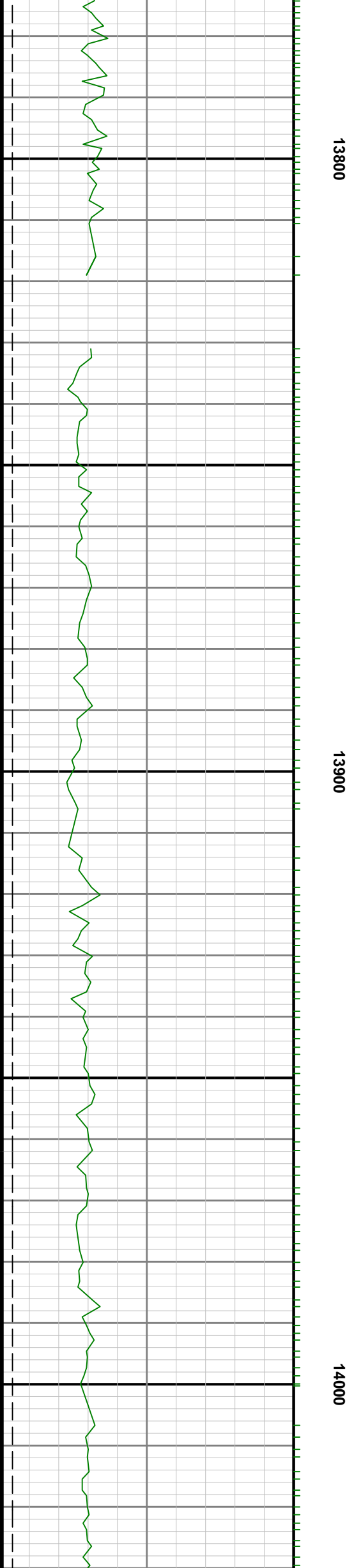


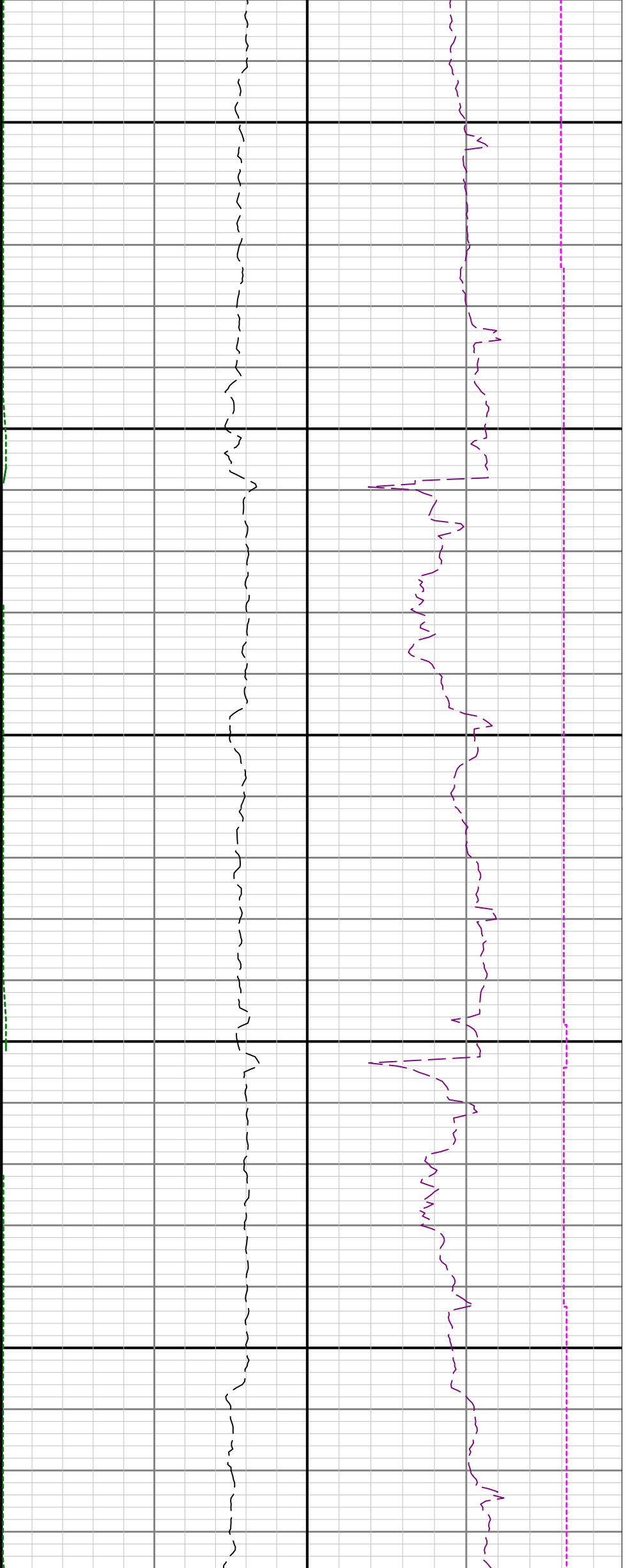
13600

13700



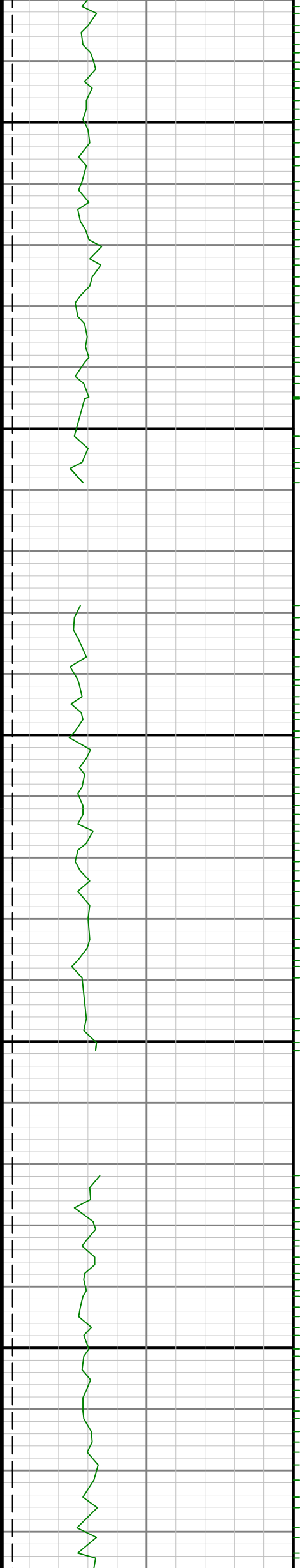






14100

14200

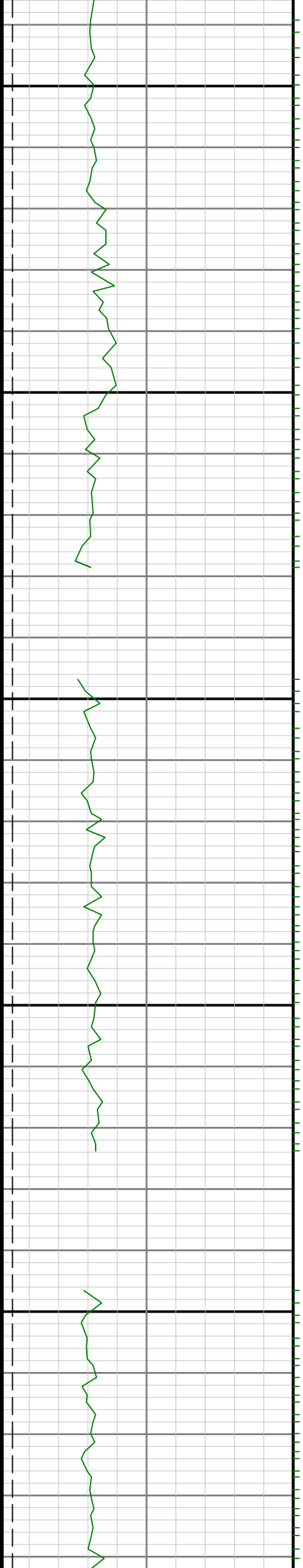


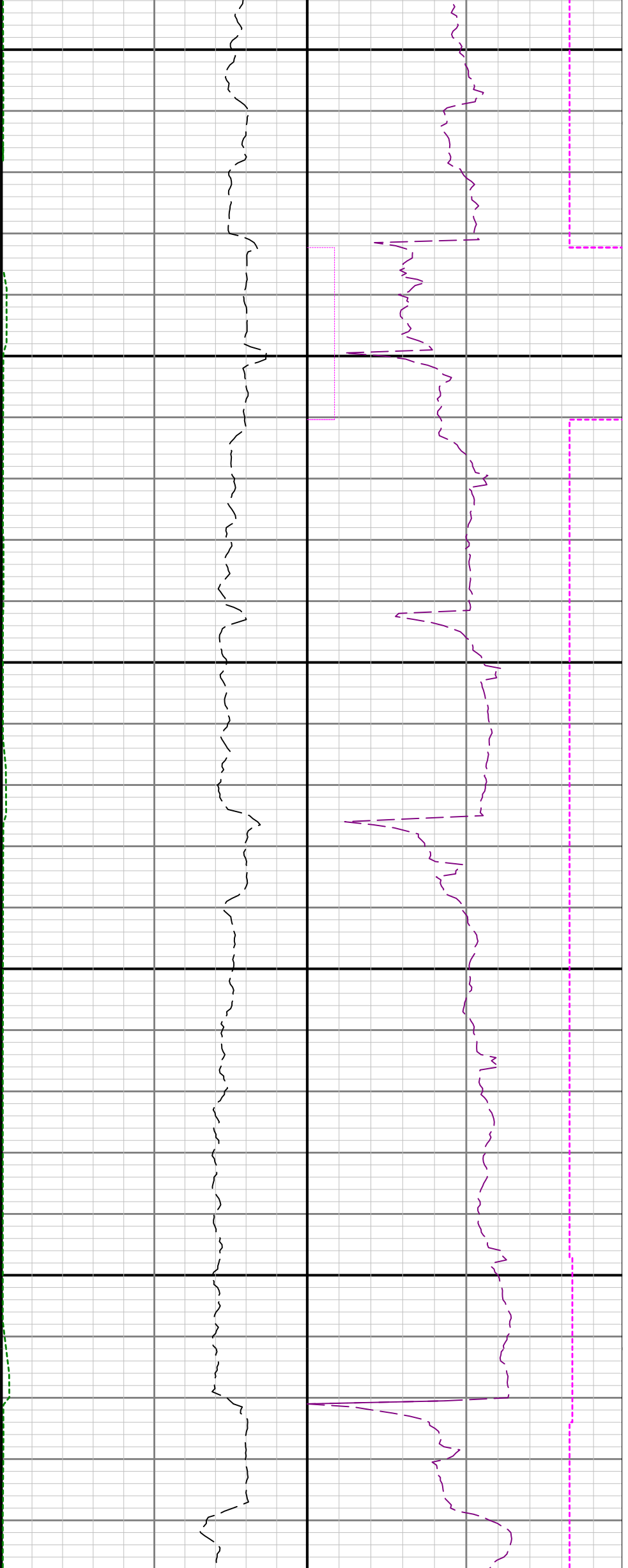


14300

14400

14500

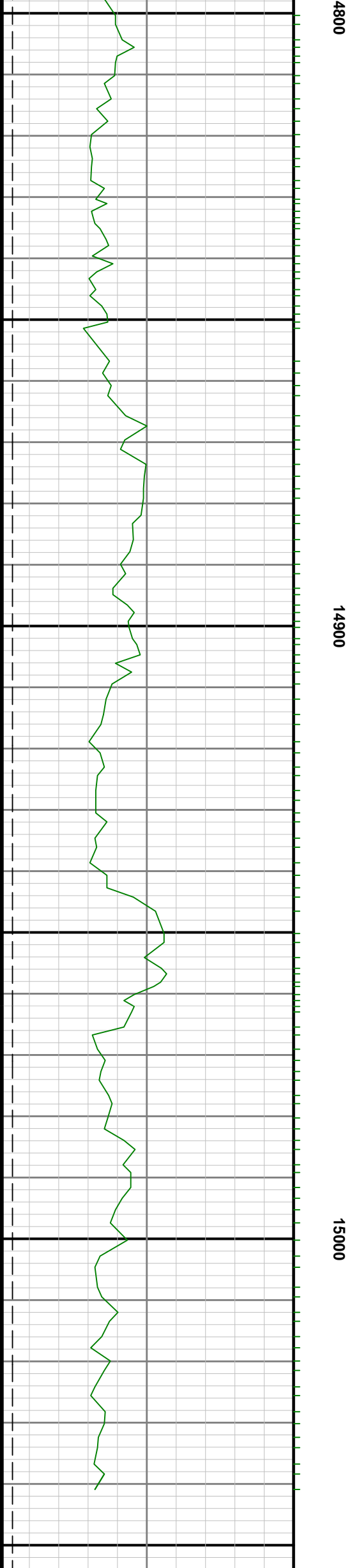
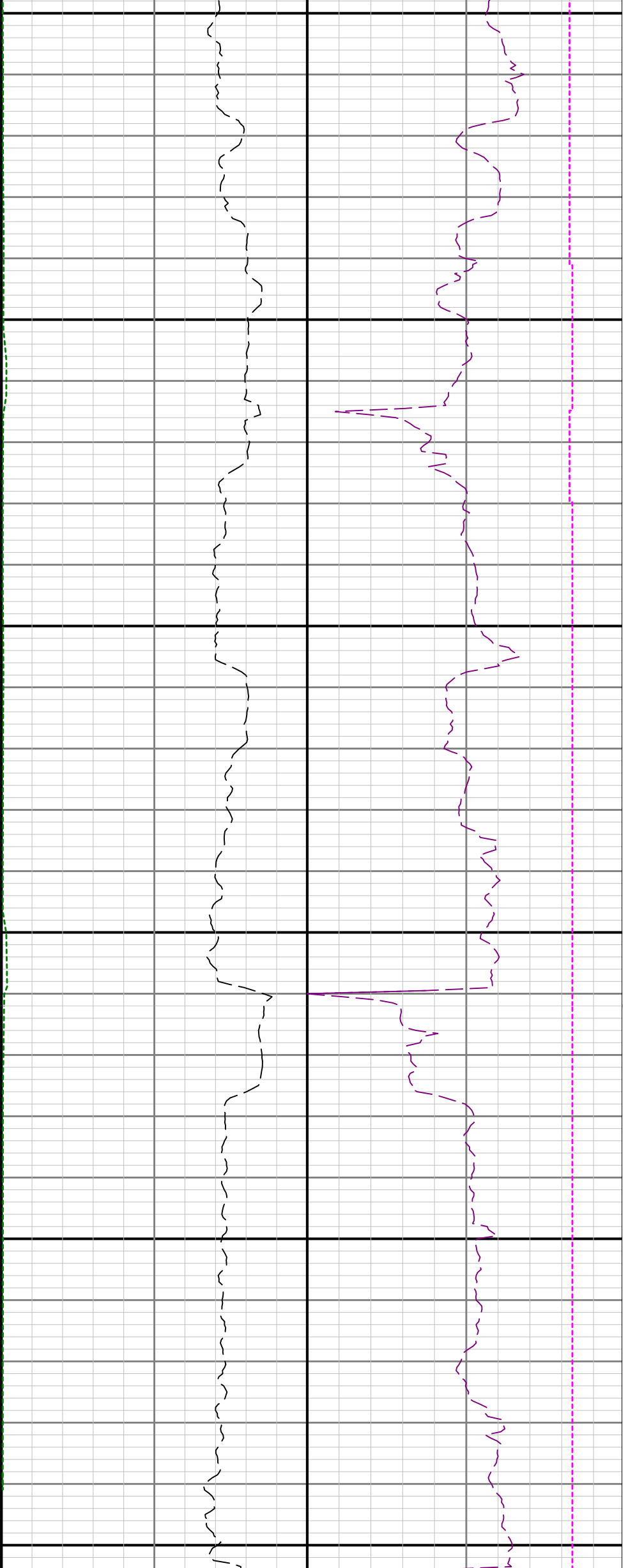


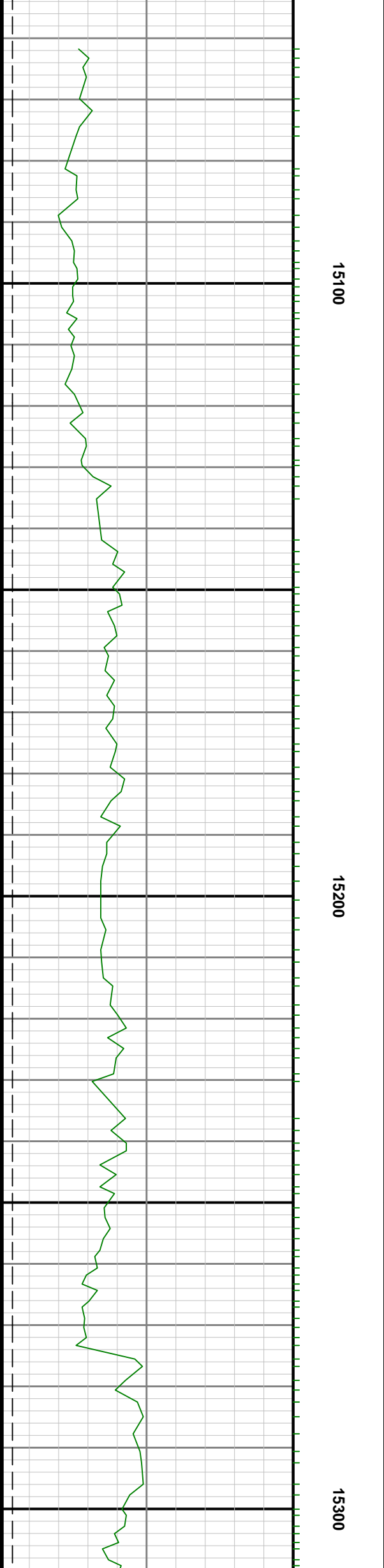
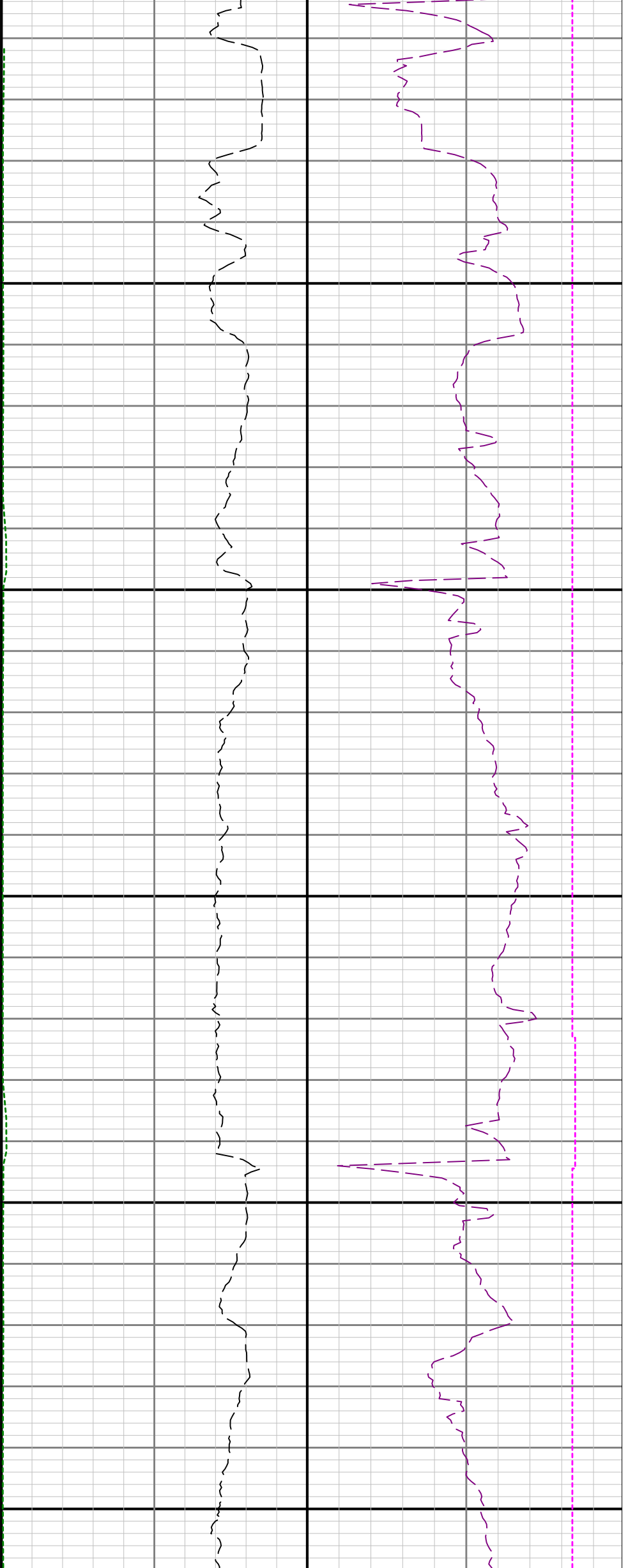


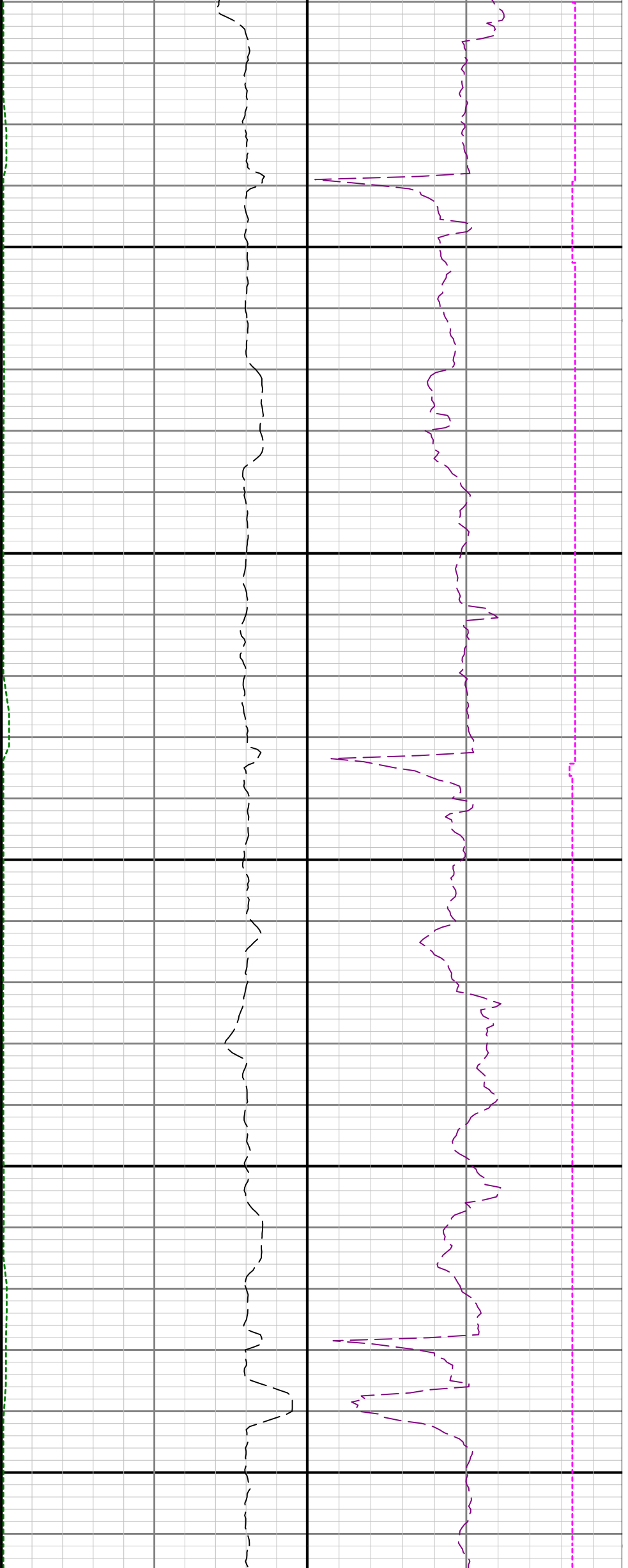
14600

14700

1

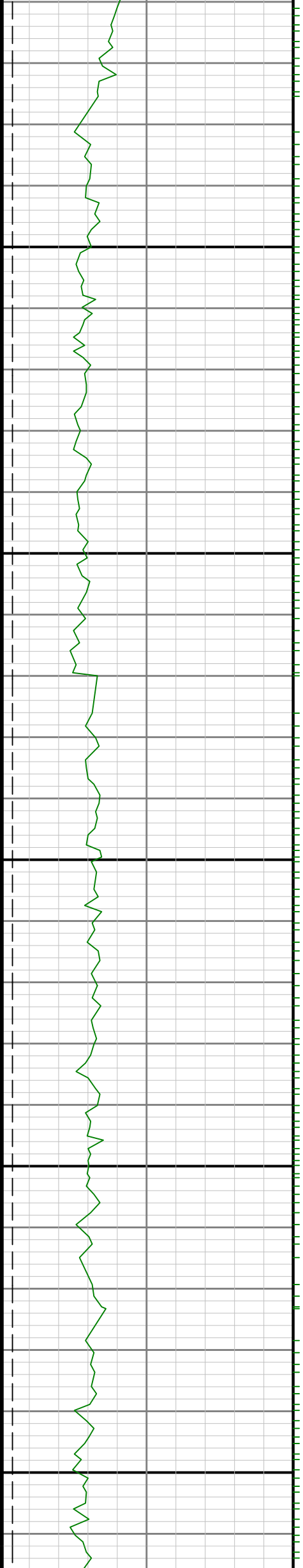


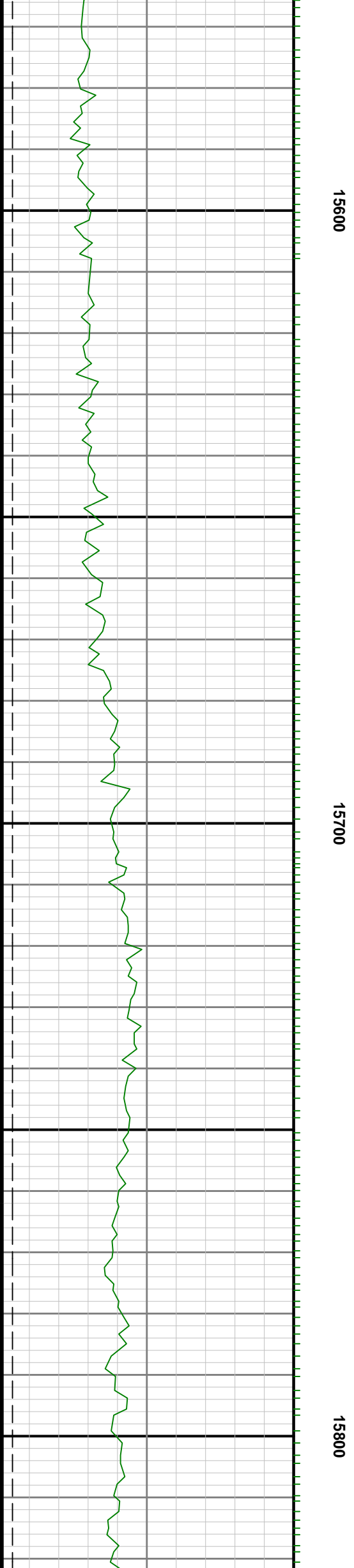
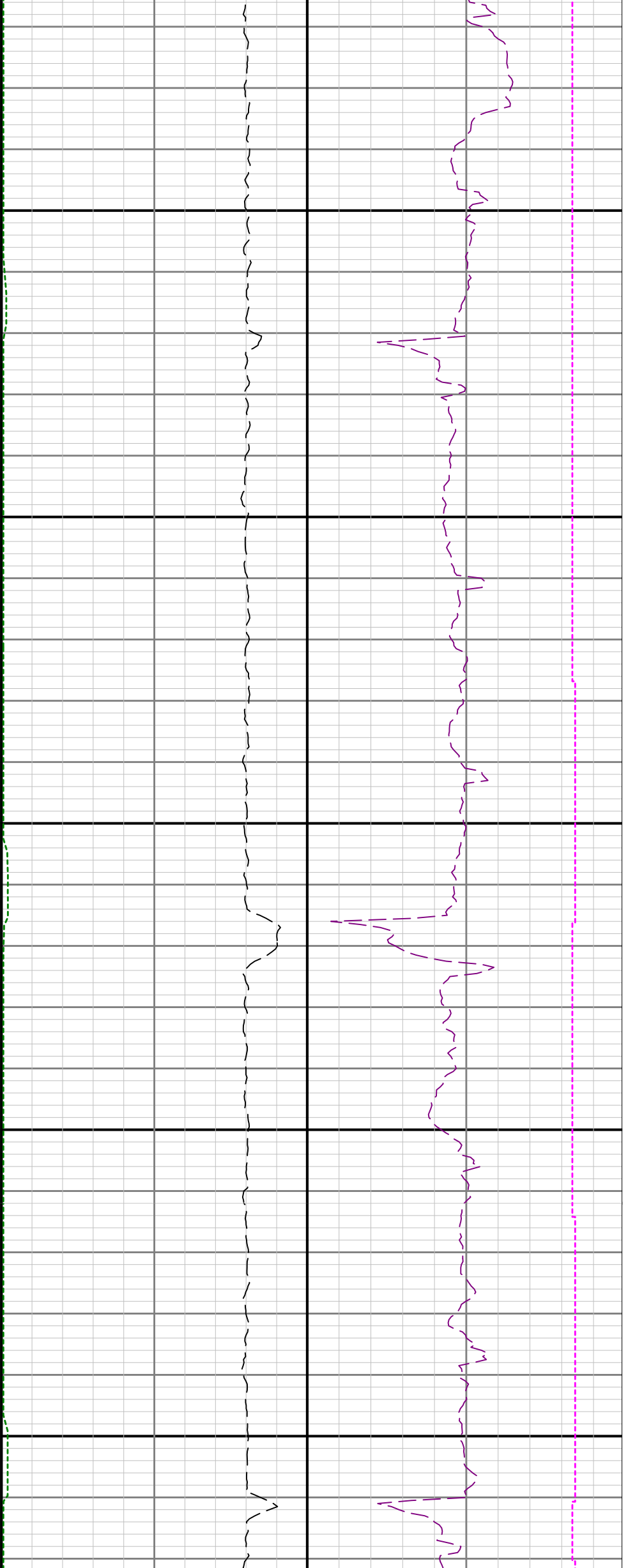




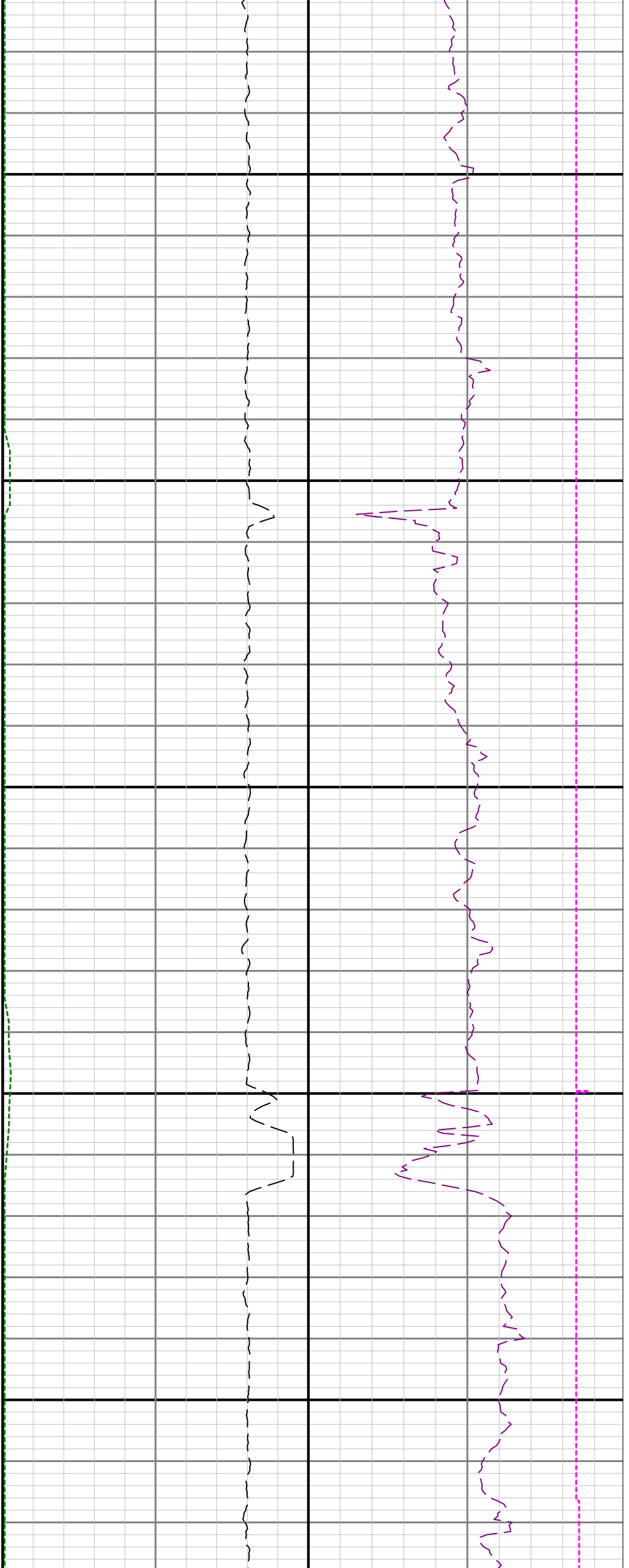
15400

15500



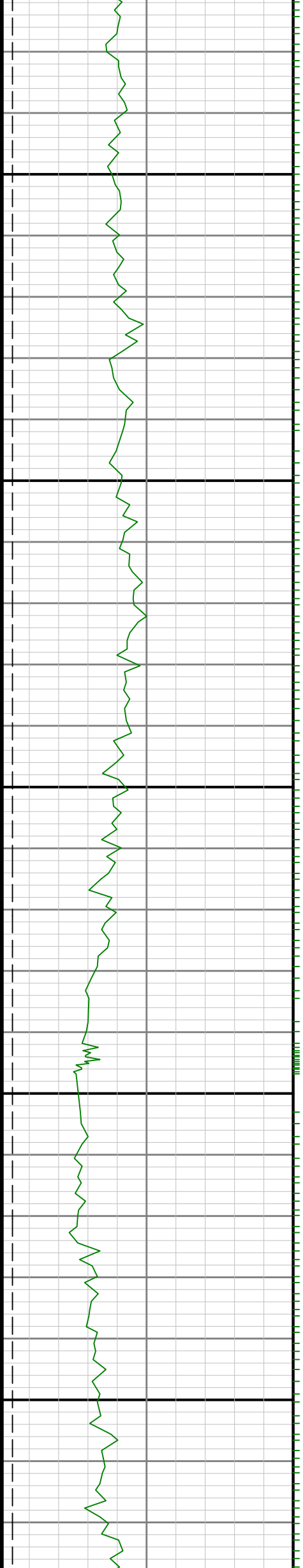


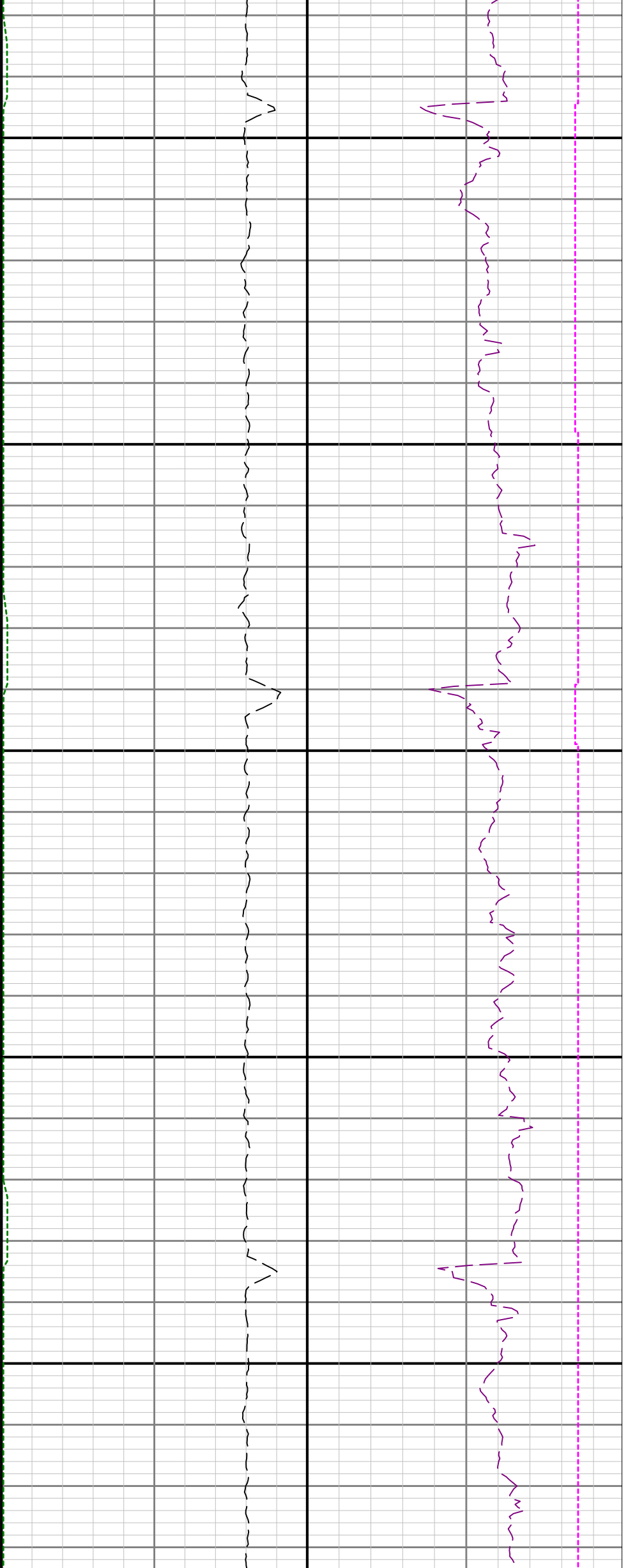




15900

16000

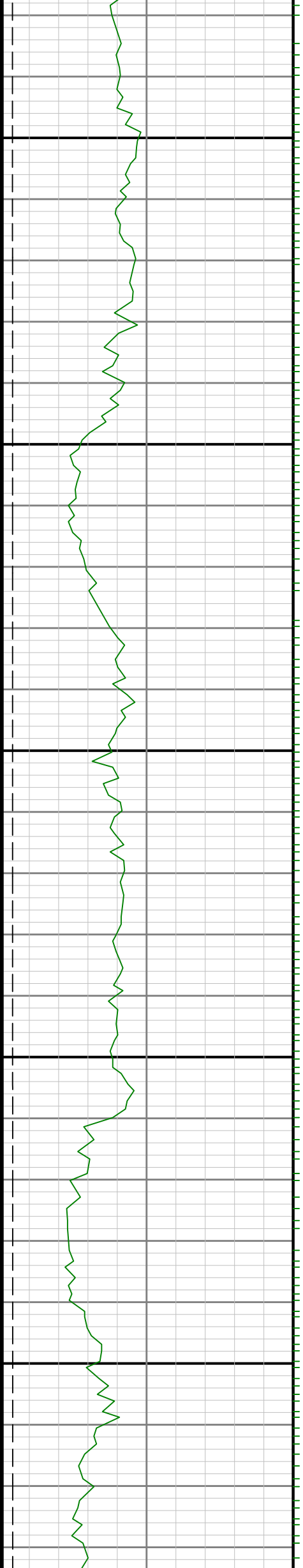


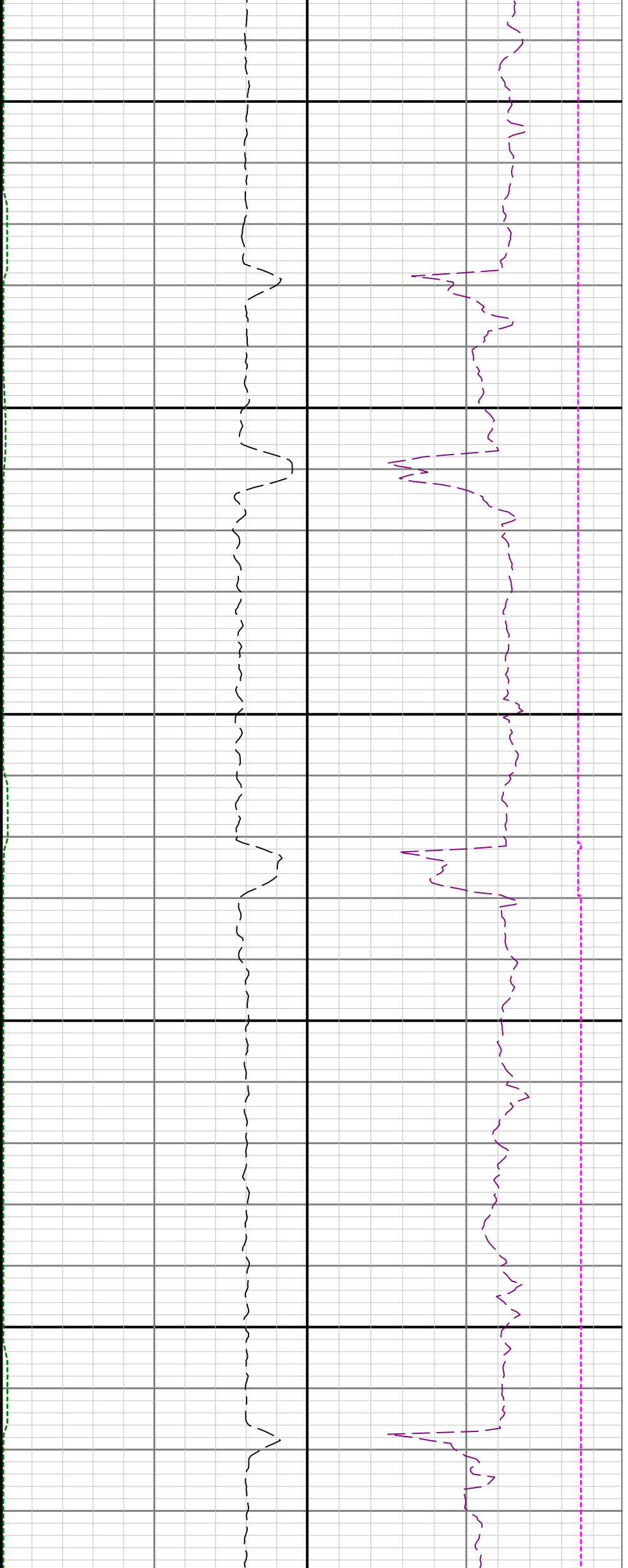


16100

16200

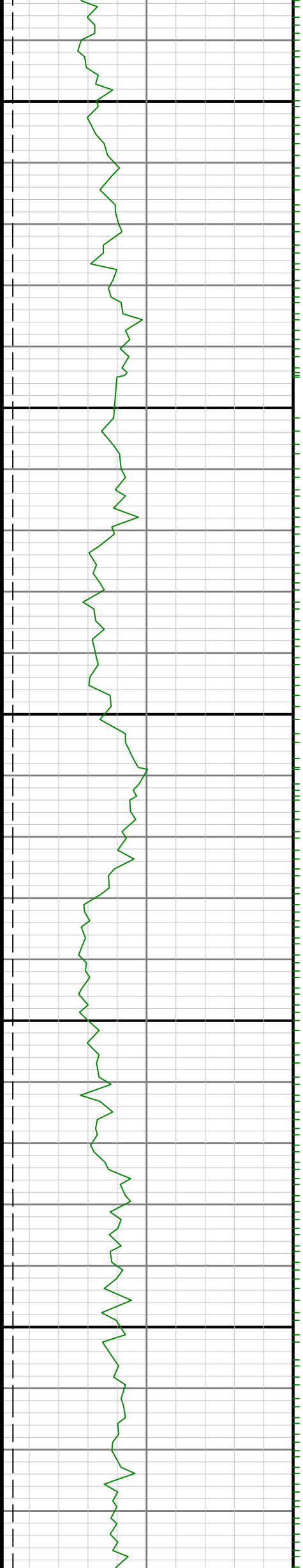
16300

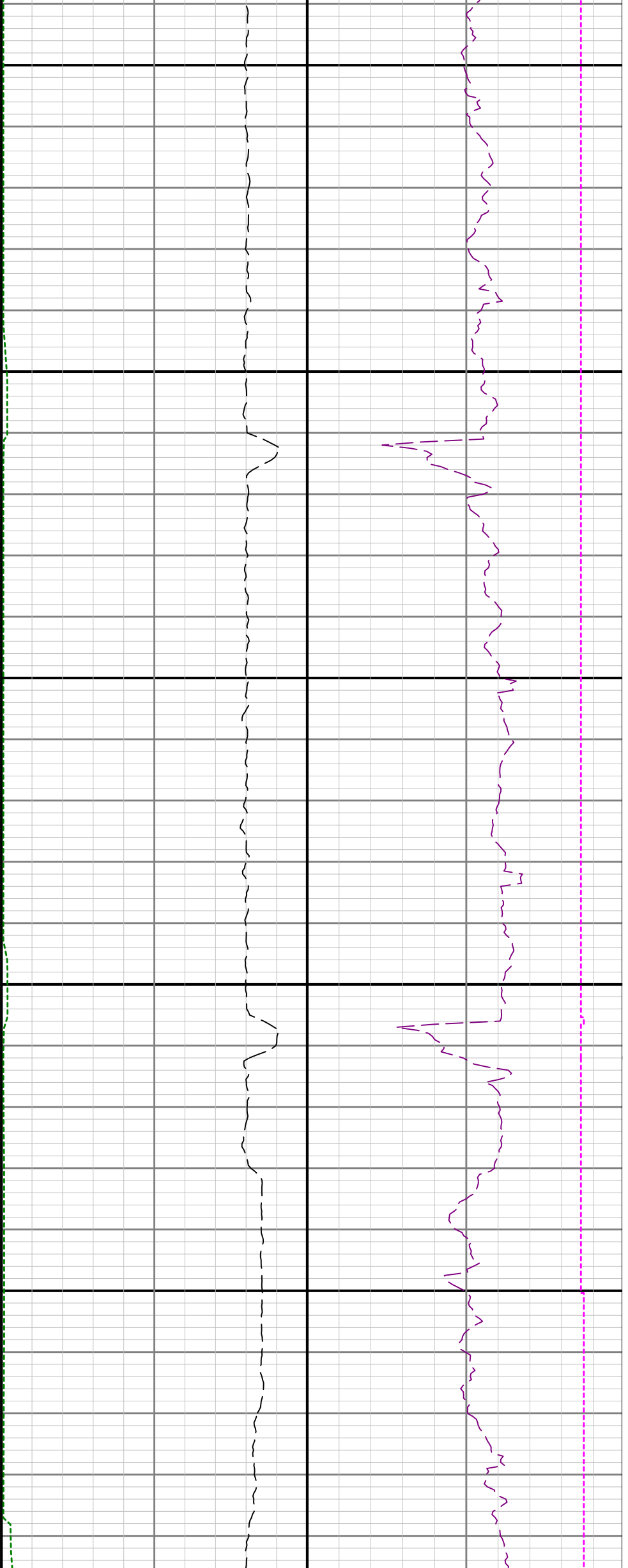




16400

16500

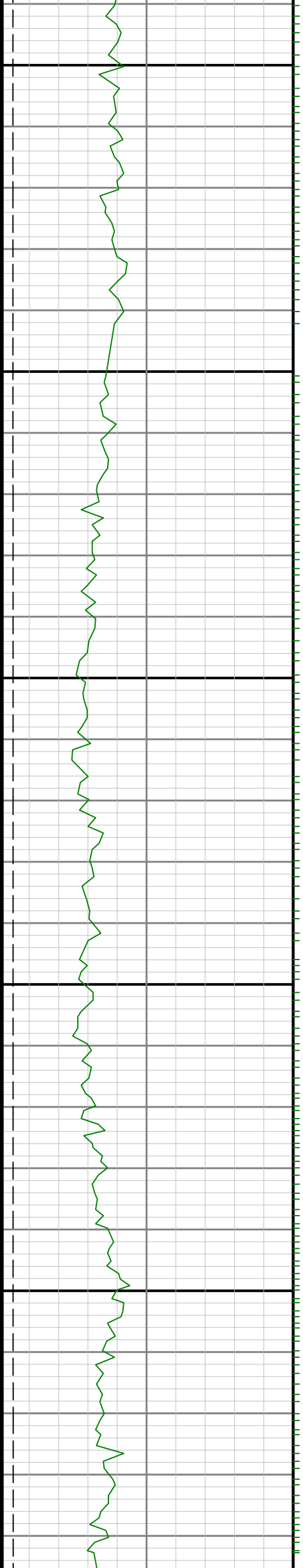


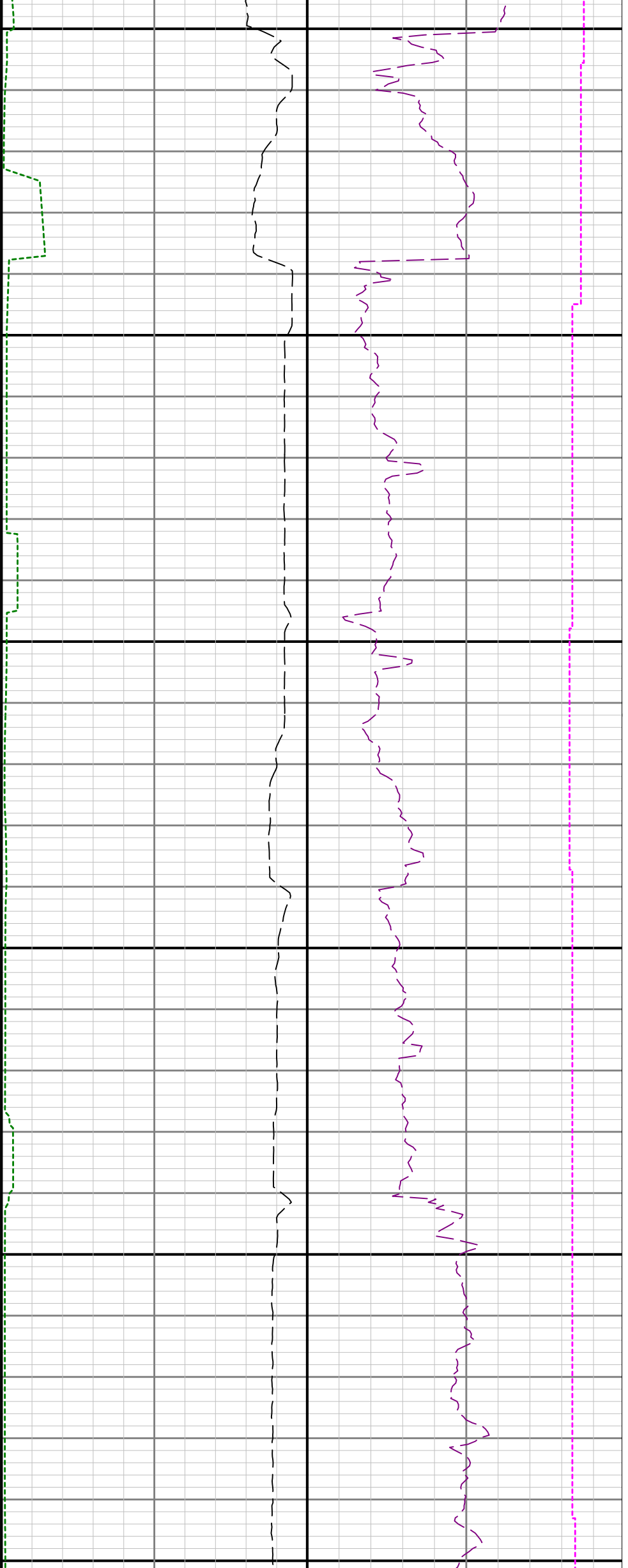


16600

16700

16800



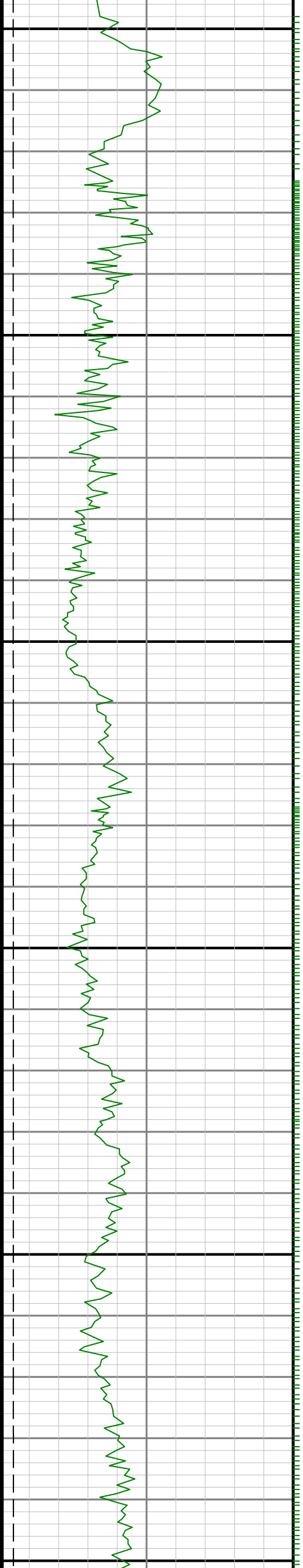


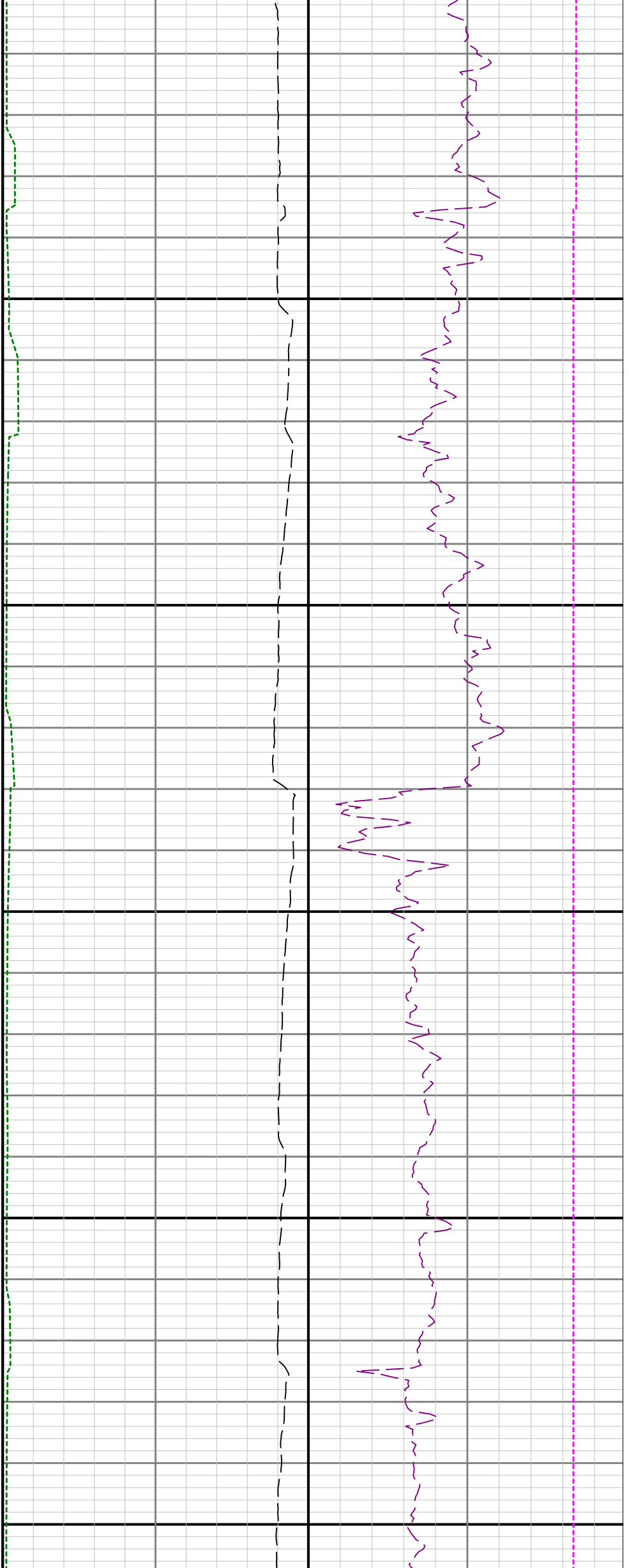
16900

17000

17100

R2<





00 17200 17300

