



Company

Well

Interval

Created

Bayswater E&P LLC

Thornton A-29-30HN

Date From: 2018-06-08 03:30

Date To: 2018-06-14 02:28

2018-06-14 02:48:35

Top: 105.00 ft

Bottom: 17788.99 ft

Gamma Ray - Apparent 1 ft Average GRAX

0 300

API

True Vertical Depth TVD

7500 1500

ft

MID 1:600 feet

Depth Averaged ROP 3 ft Average ROPA

1000 0

ft/h

Weight On Bit, Average 1 ft Average WOBA

0 50

klb

Downhole Temperature TCDX

0 300

degF

1500

1550

1600

1650

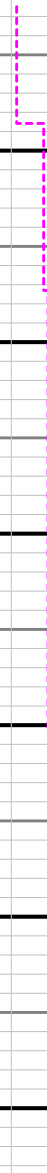
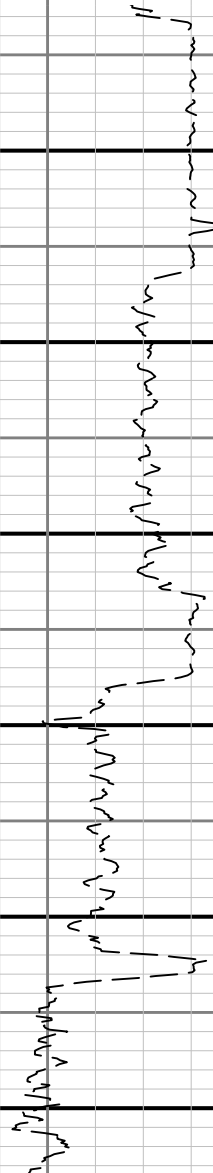
1700

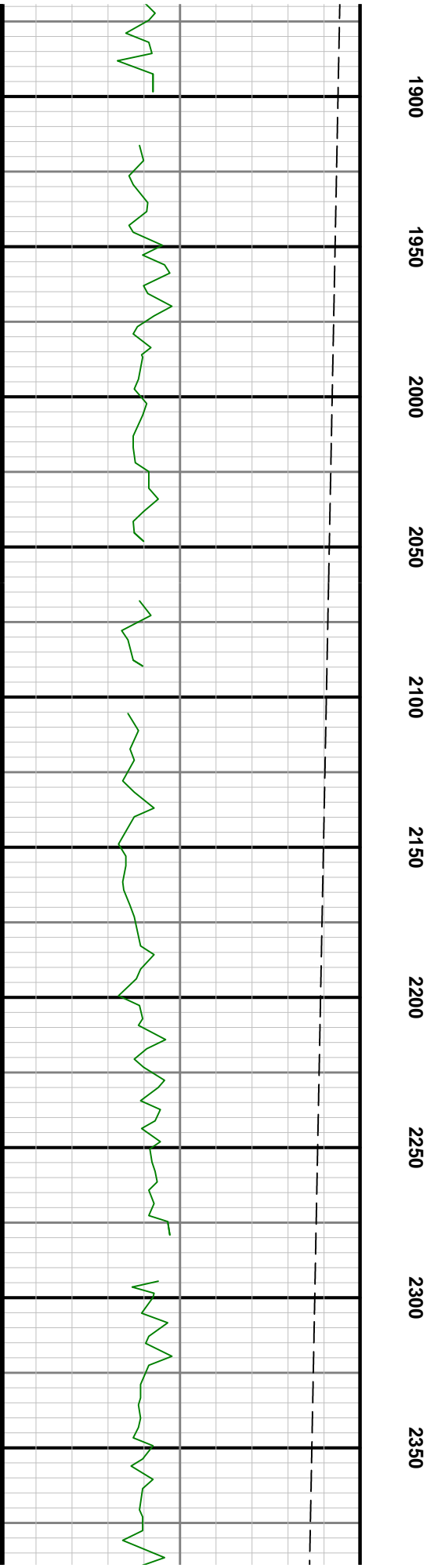
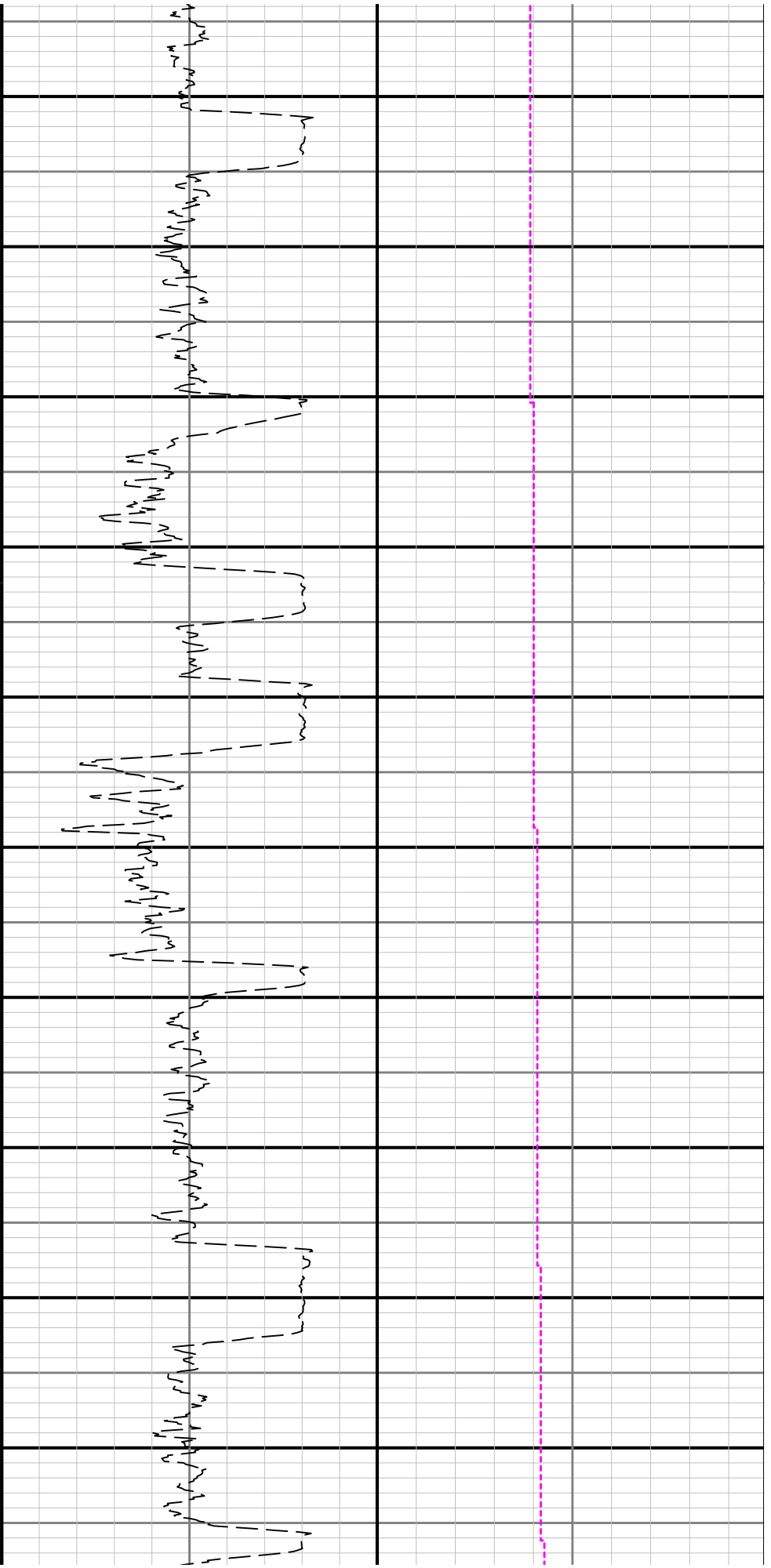
1750

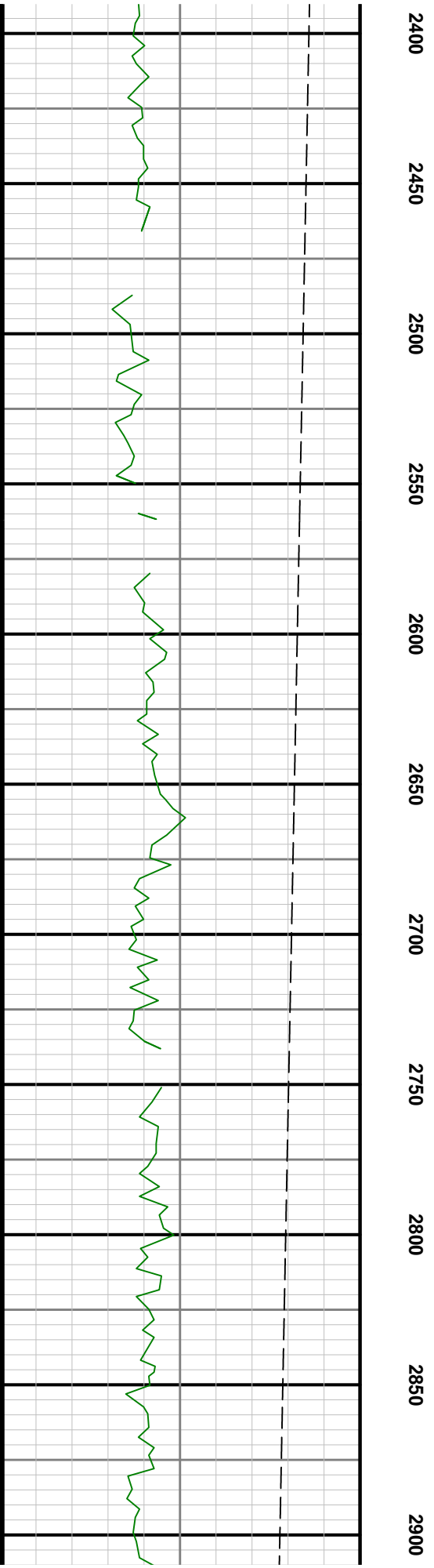
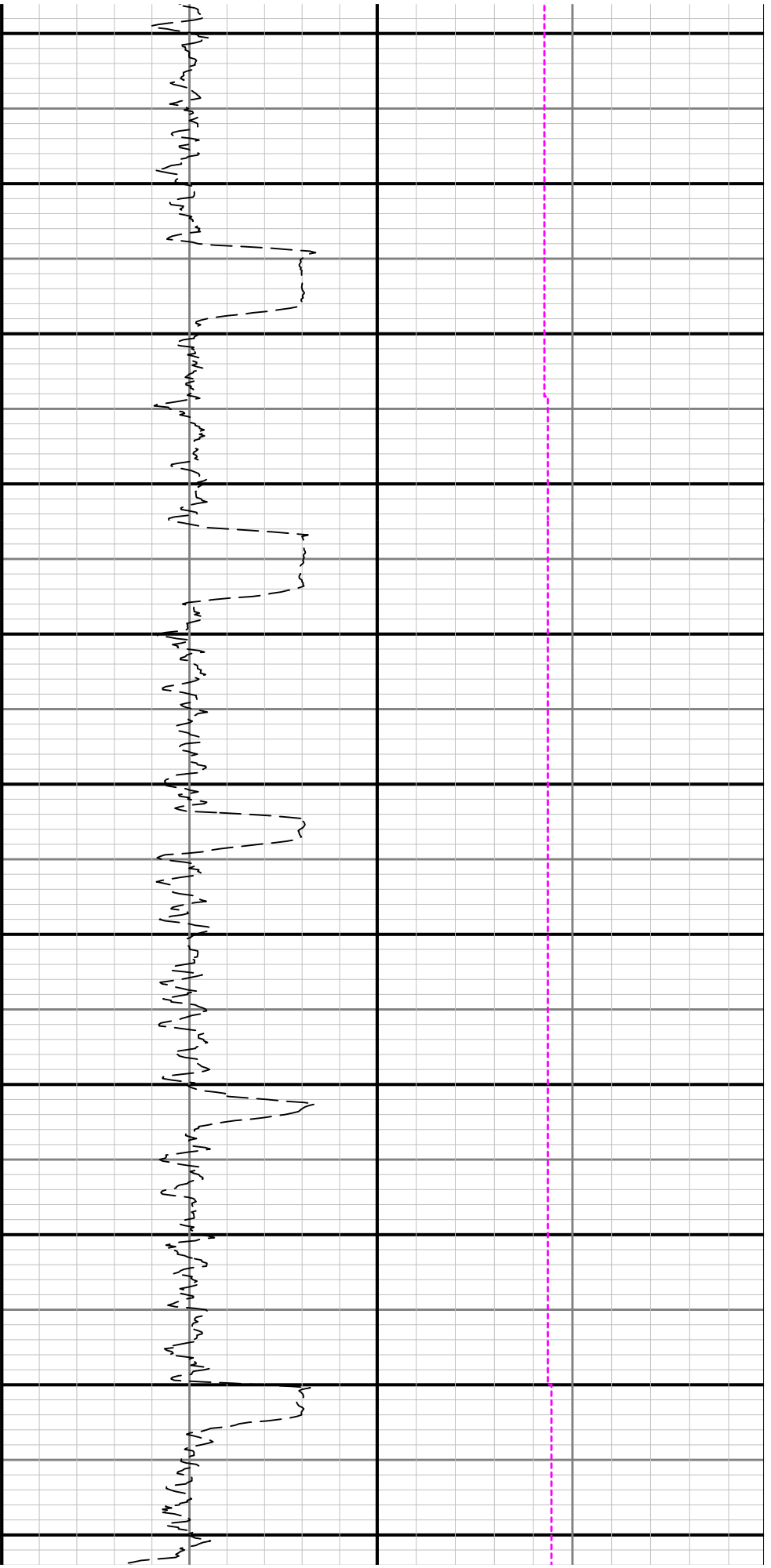
1800

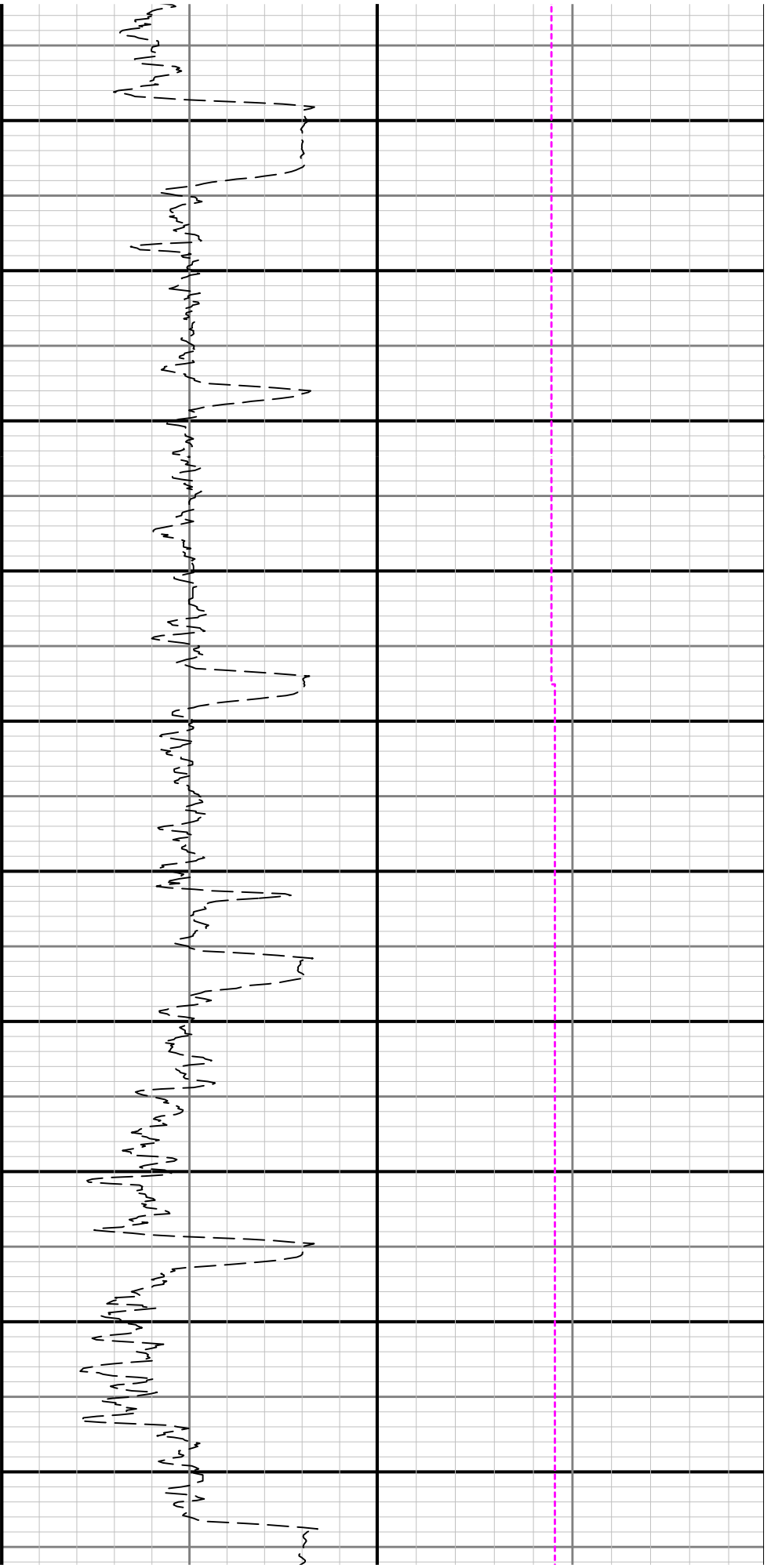
1850

R1<>R2

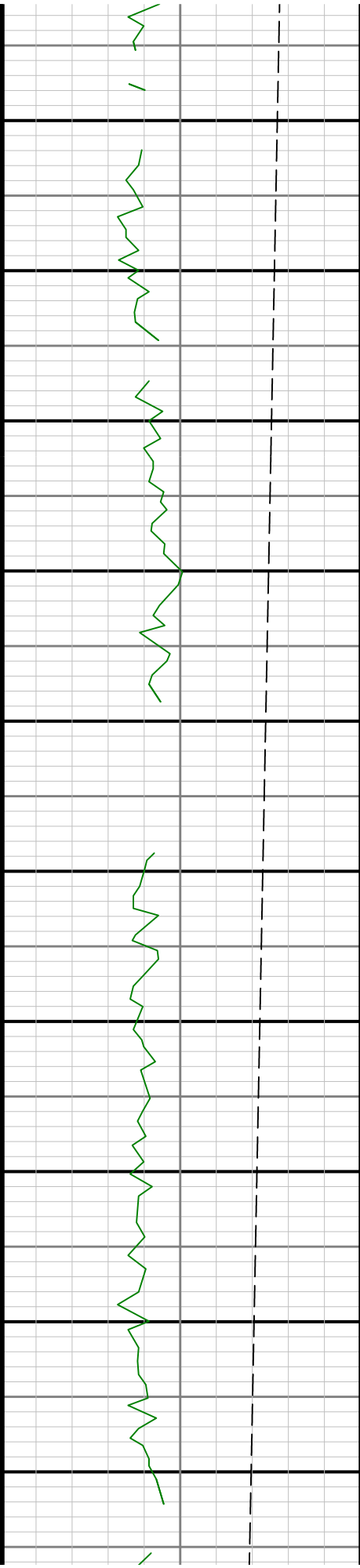




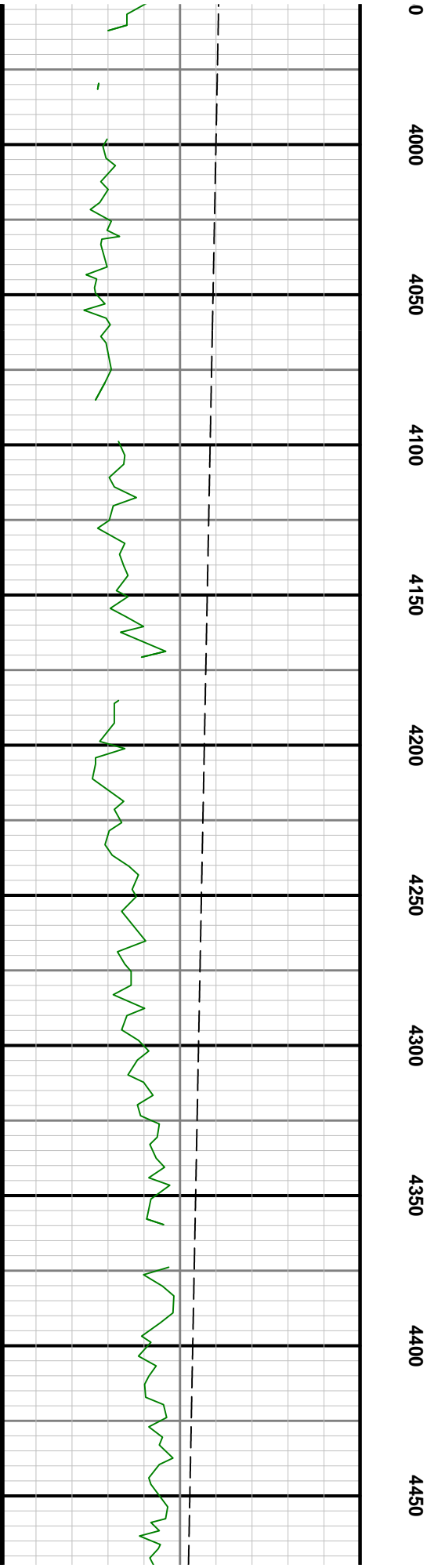
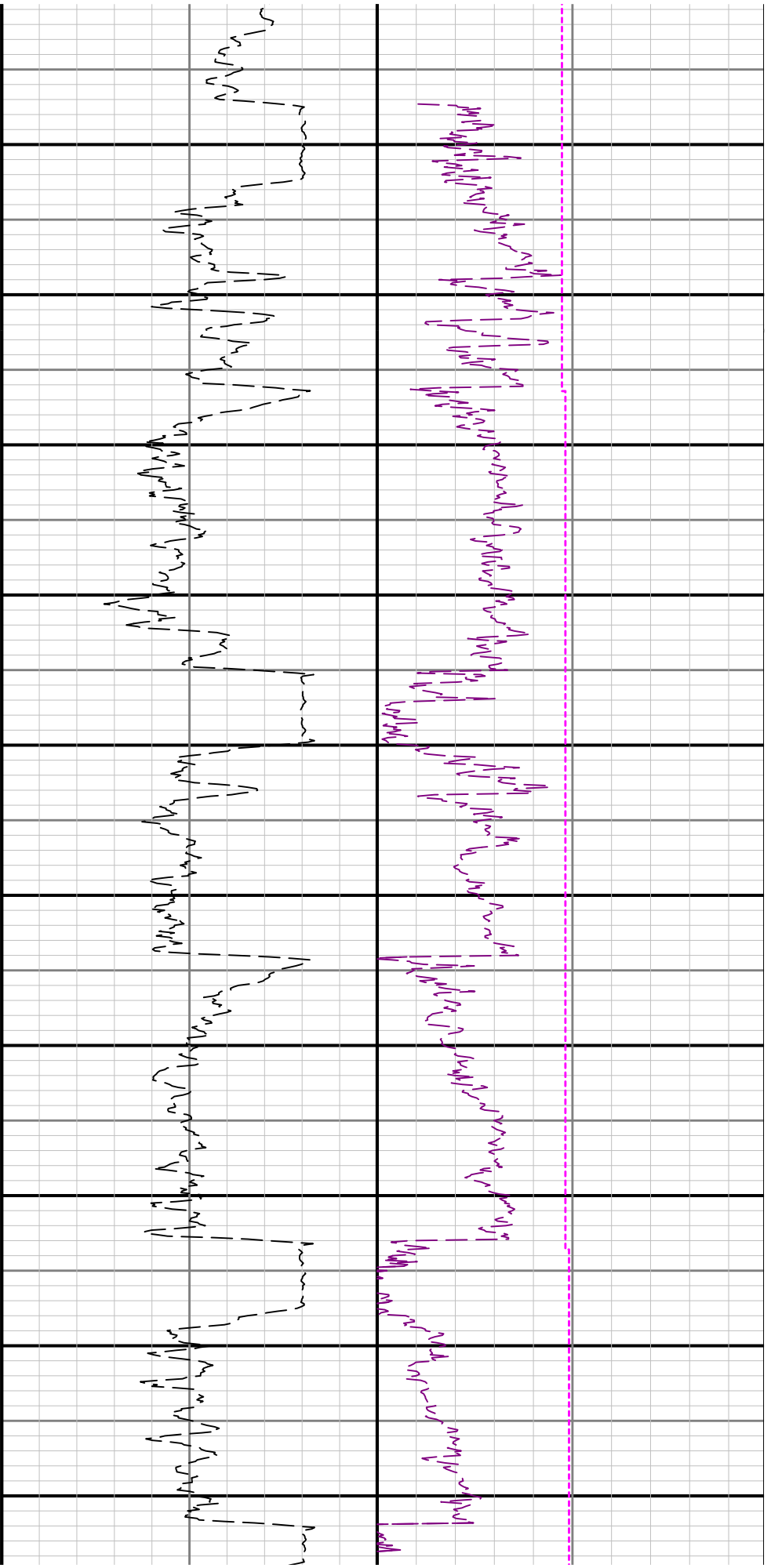


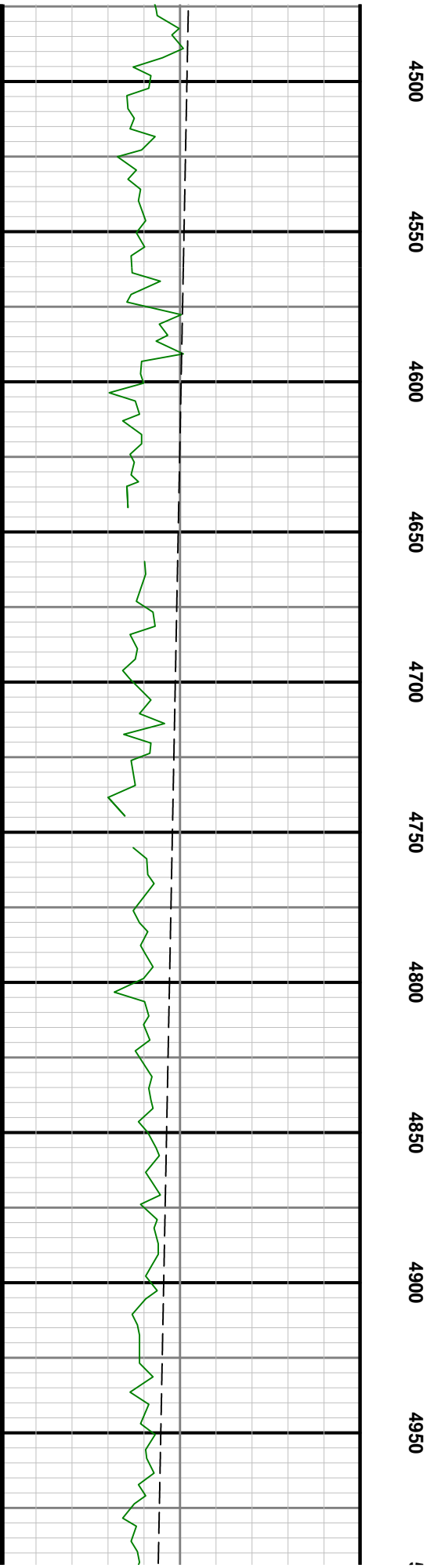
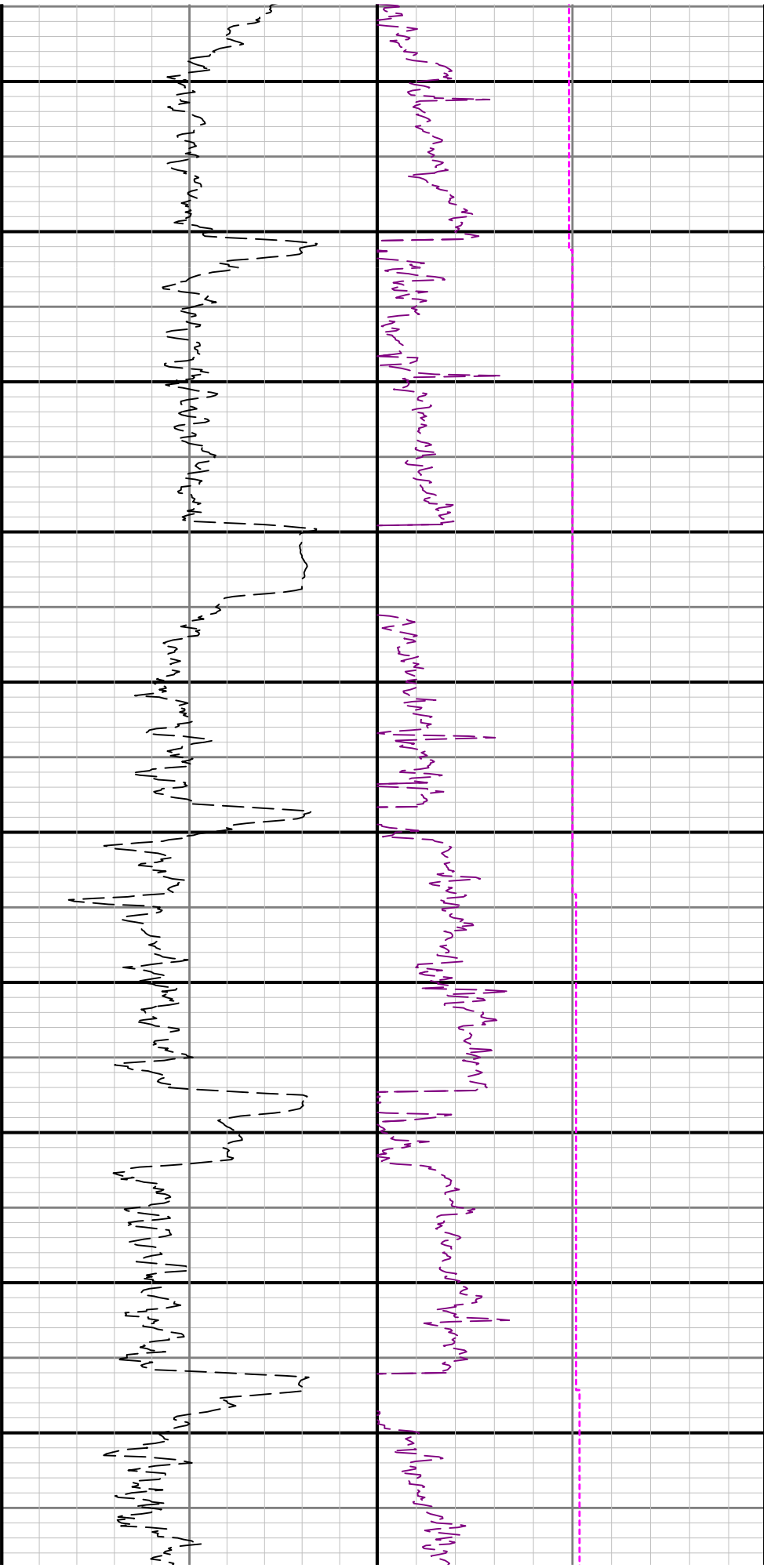


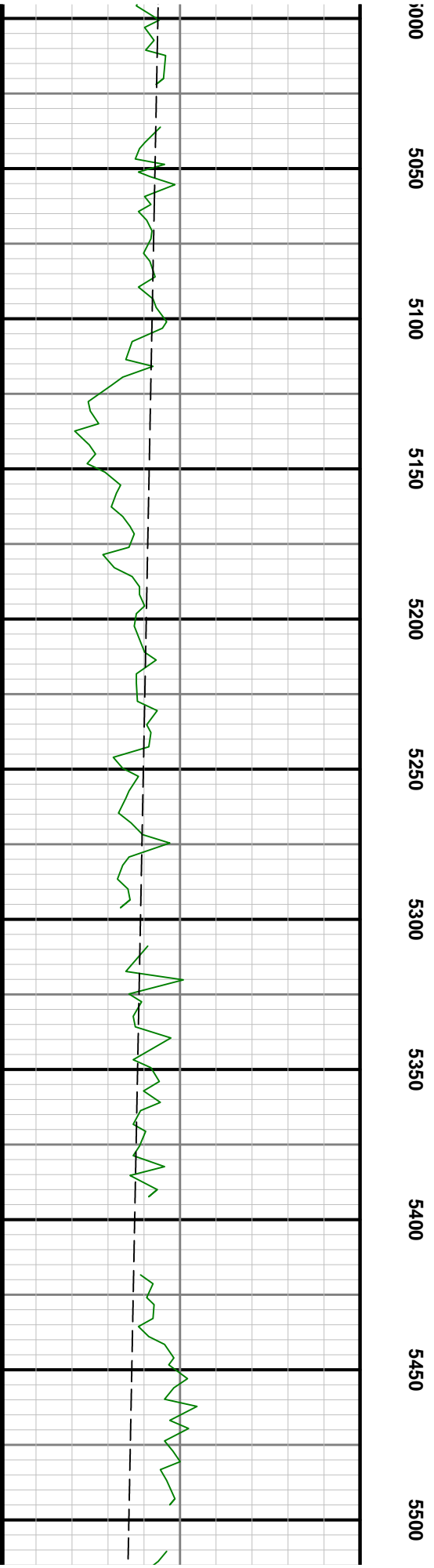
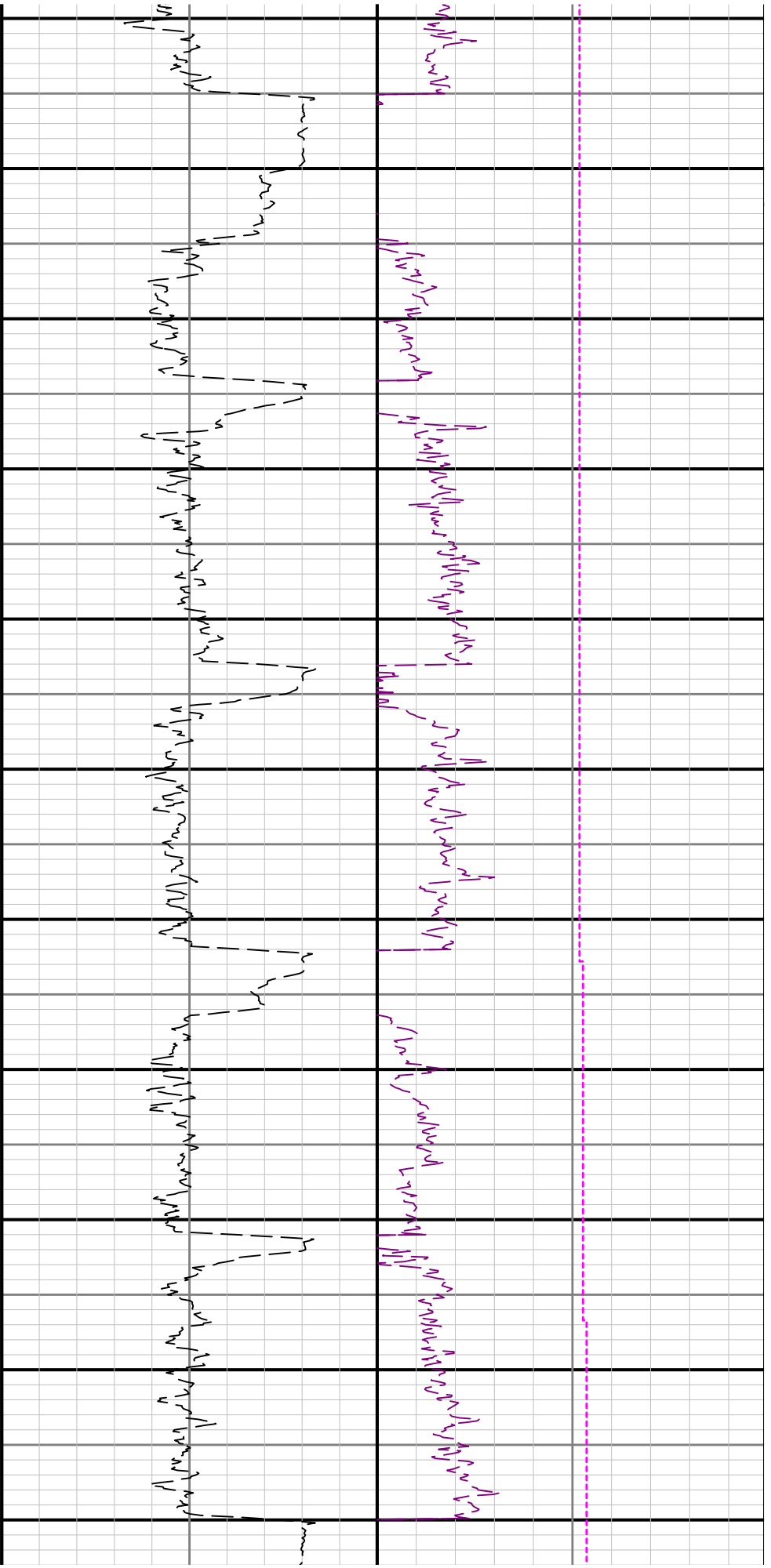
2950                      3000                      3050                      3100                      3150                      3200                      3250                      3300                      3350                      3400



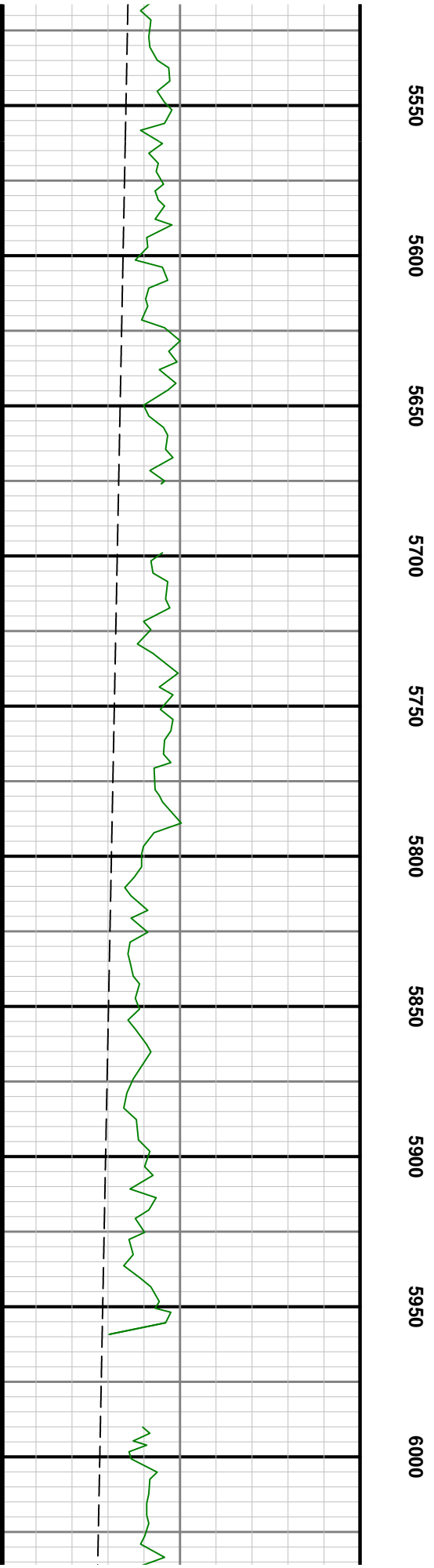
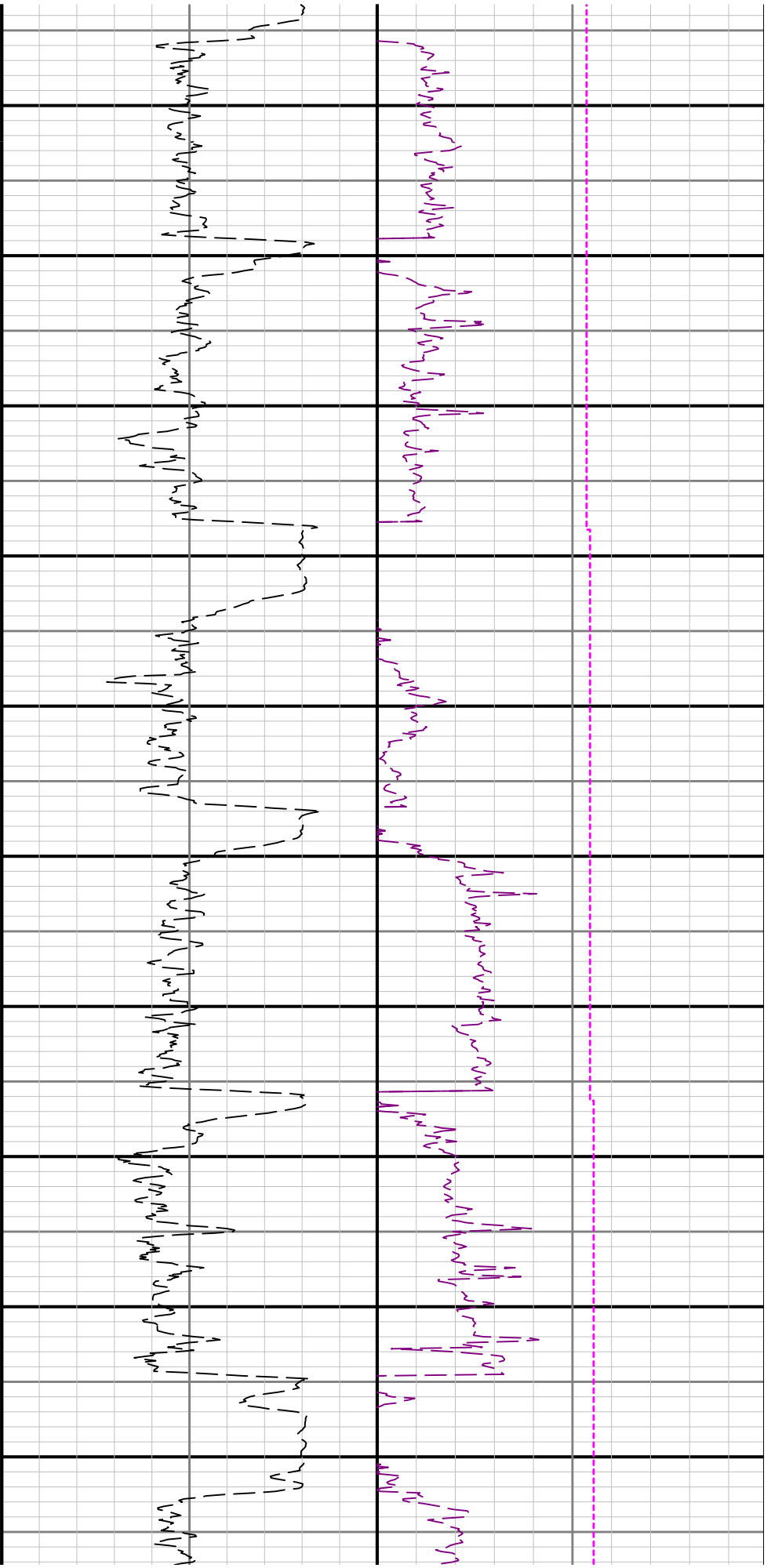


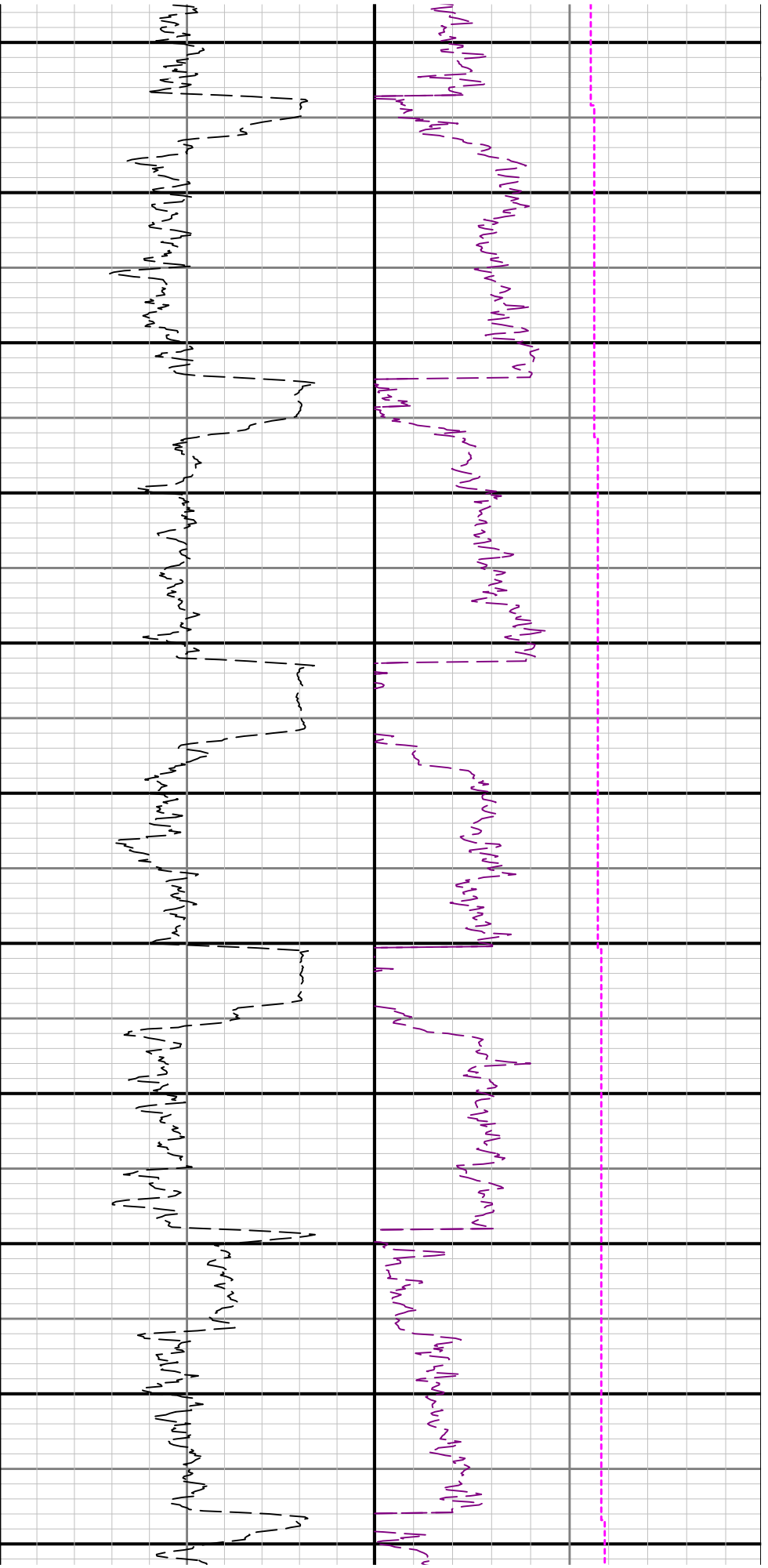




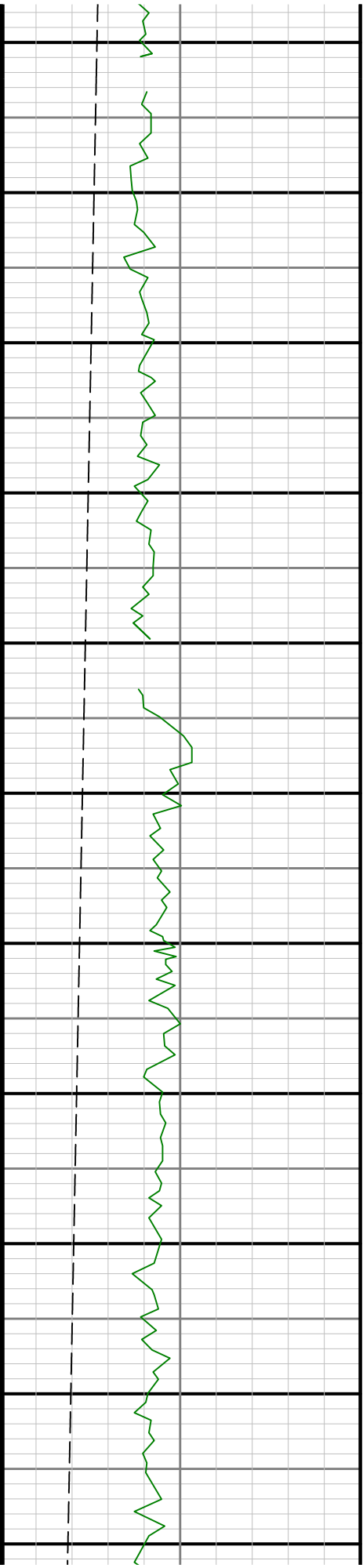


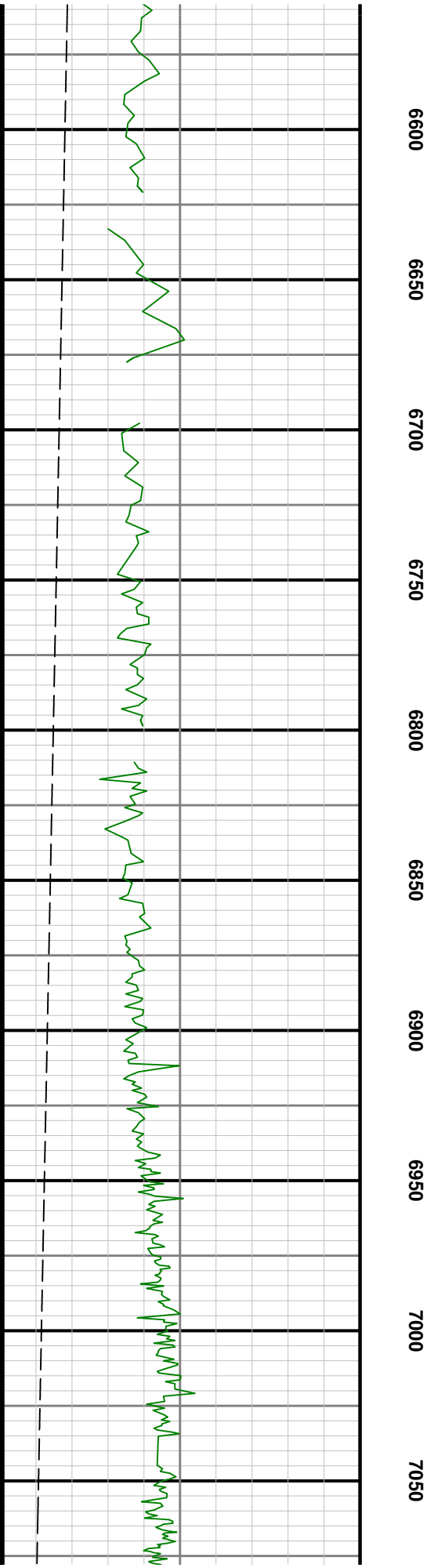
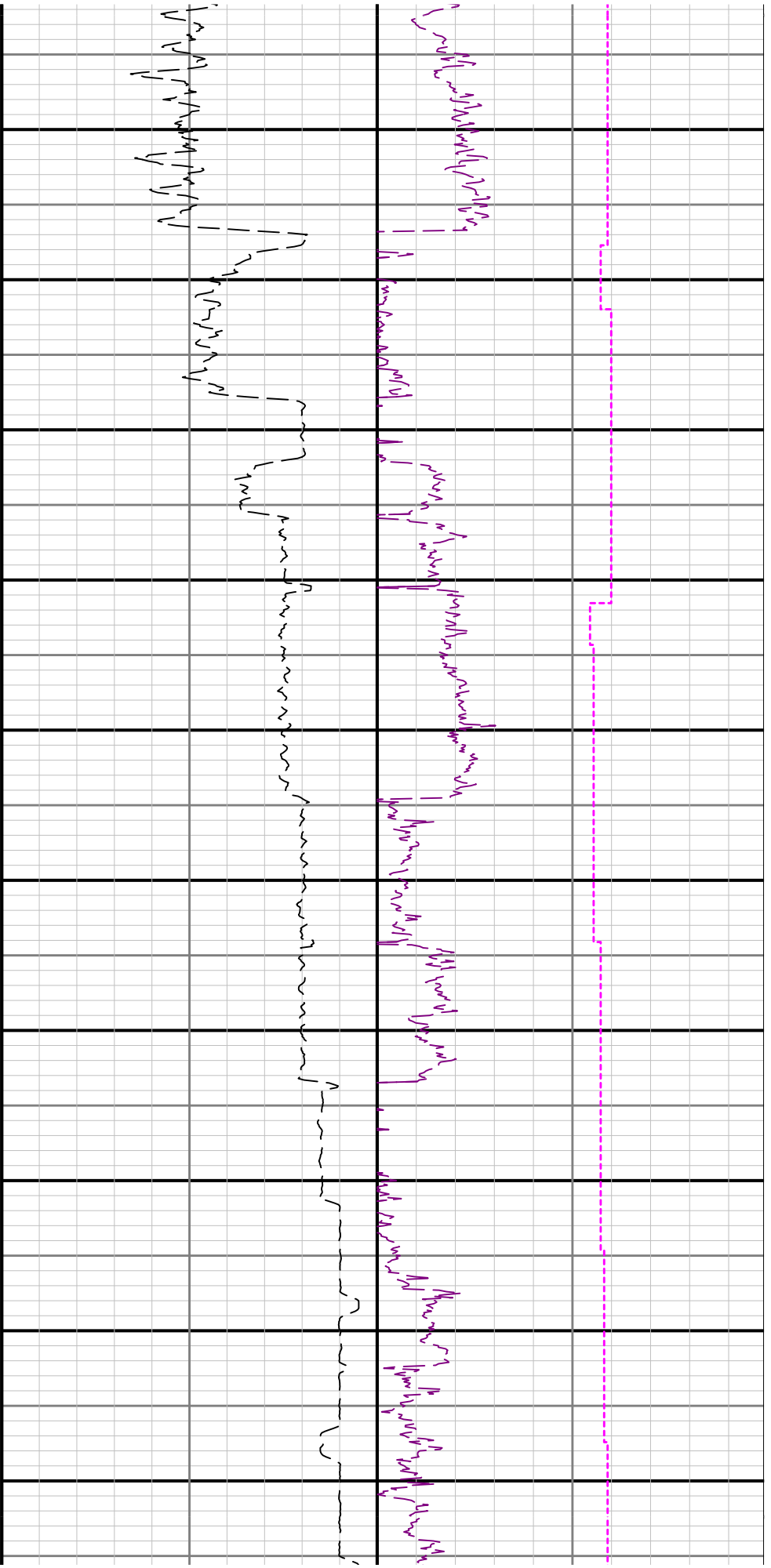


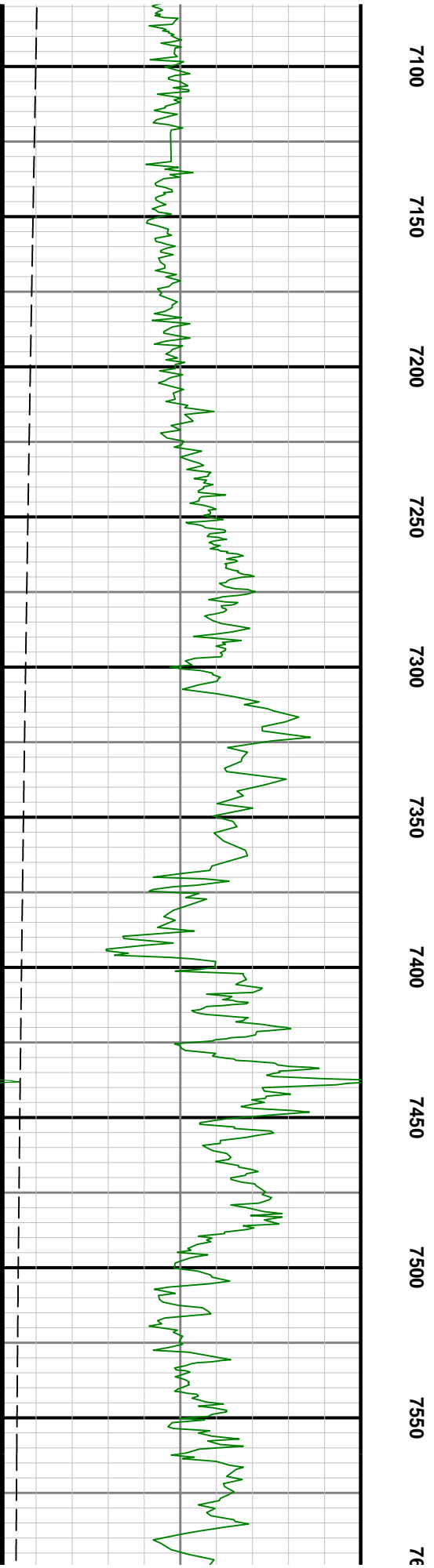
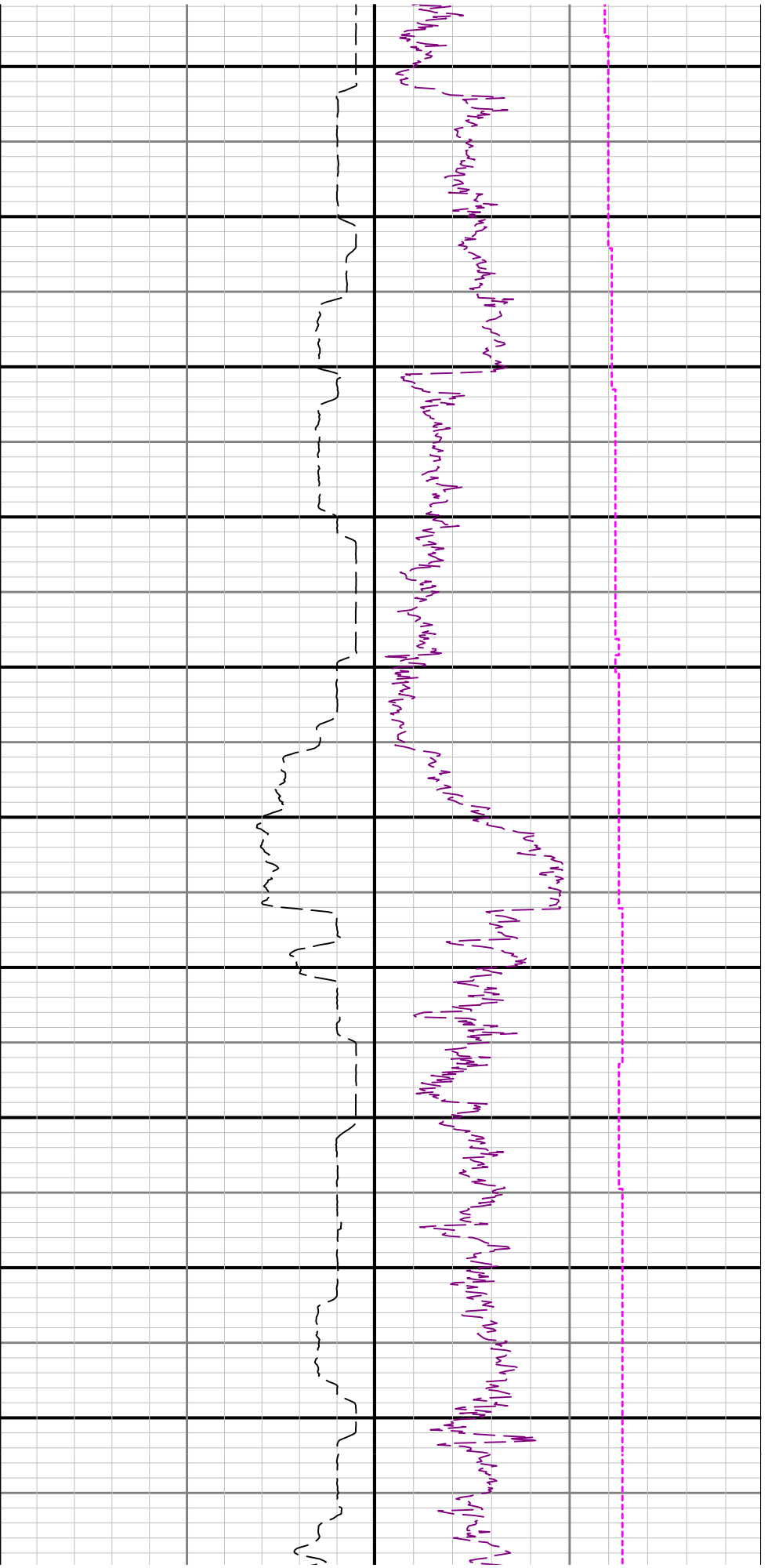


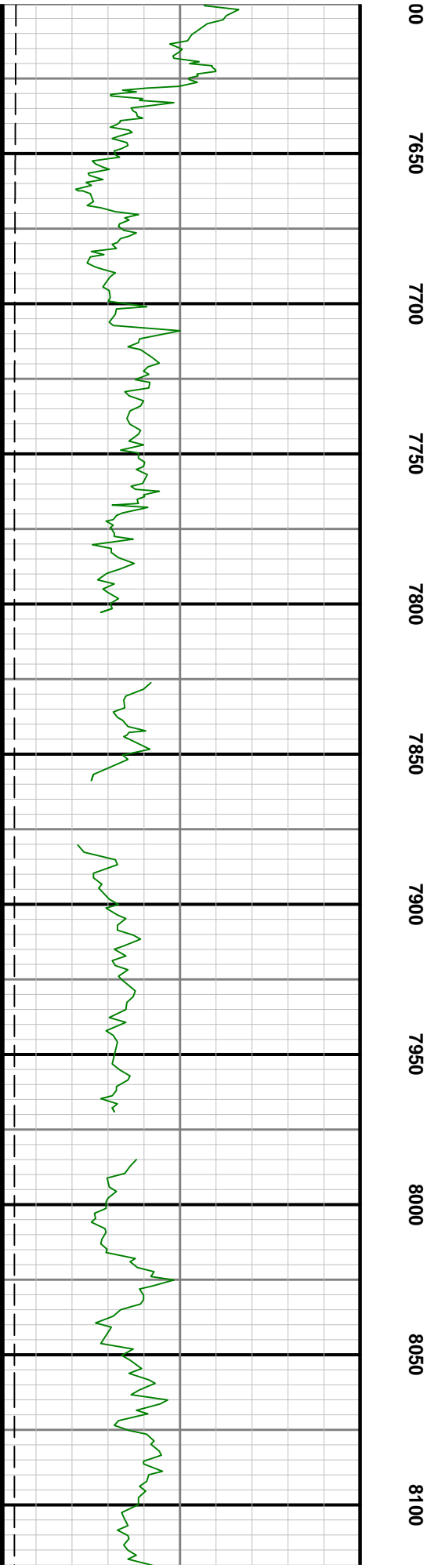
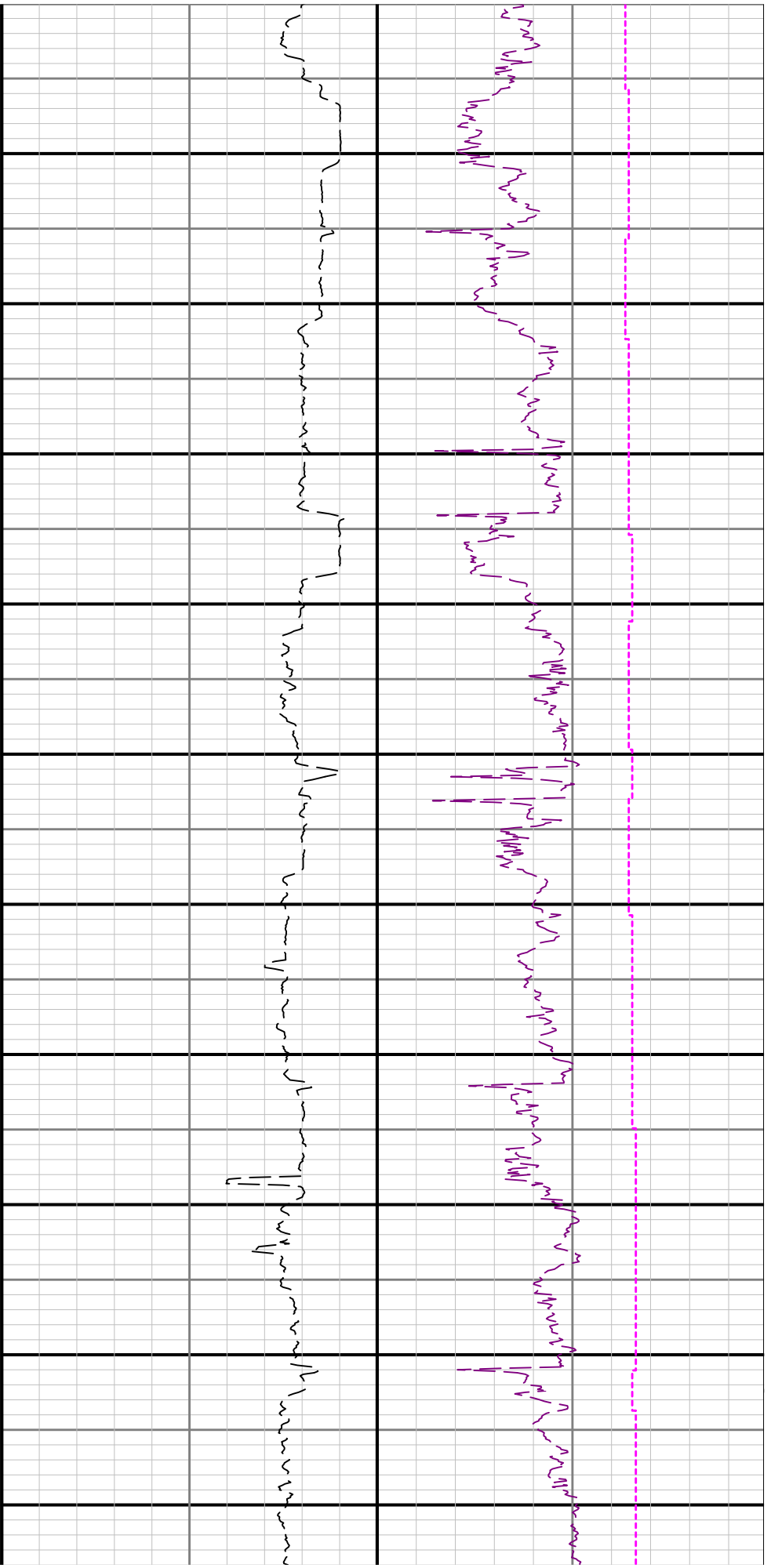


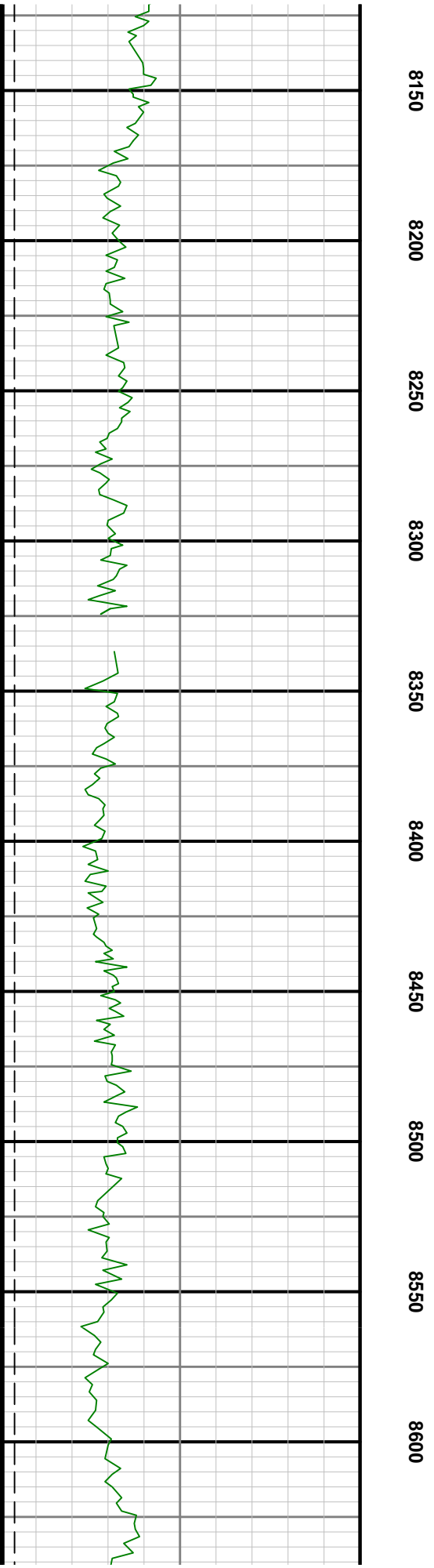
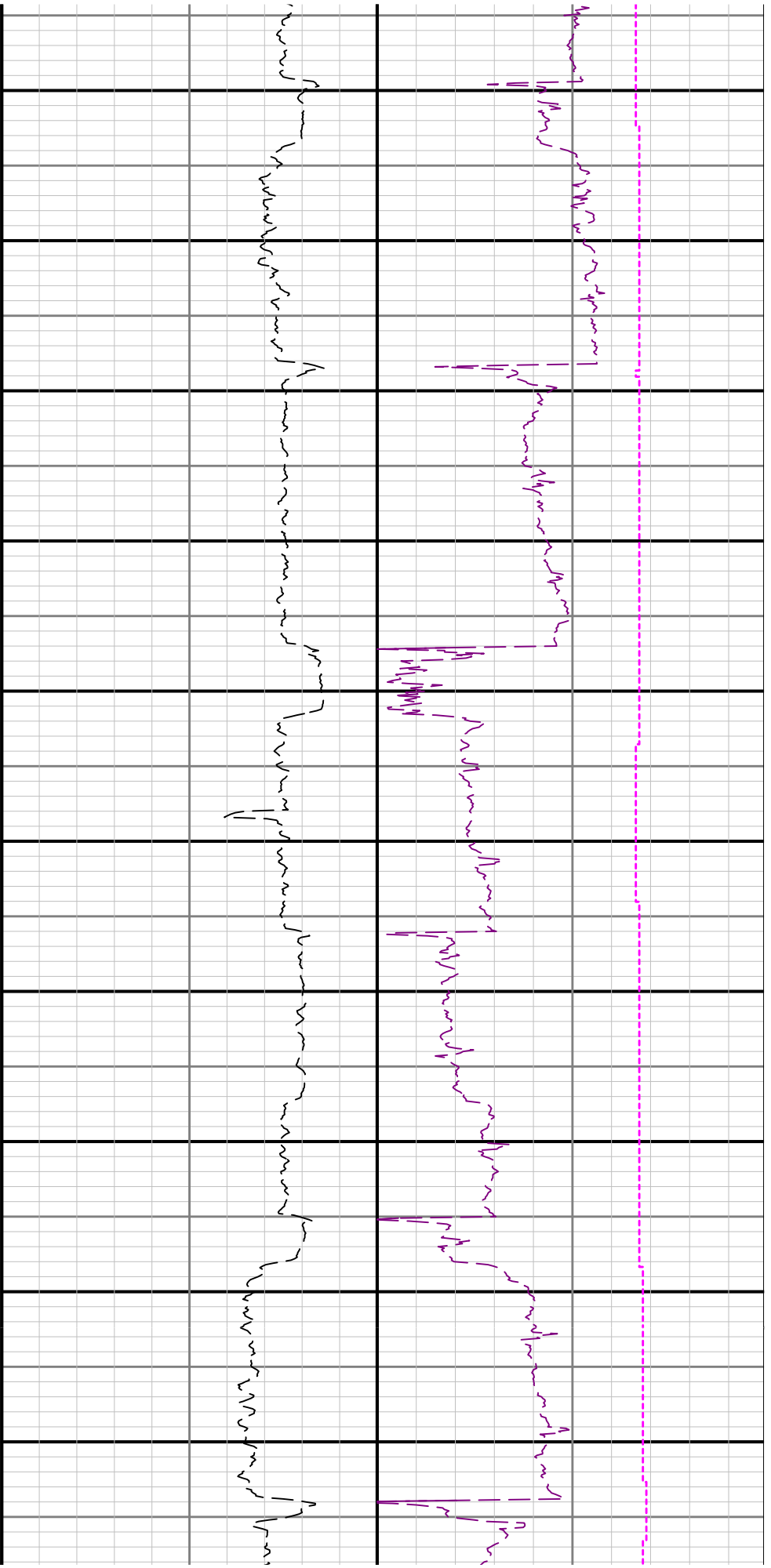
6050 6100 6150 6200 6250 6300 6350 6400 6450 6500 6550

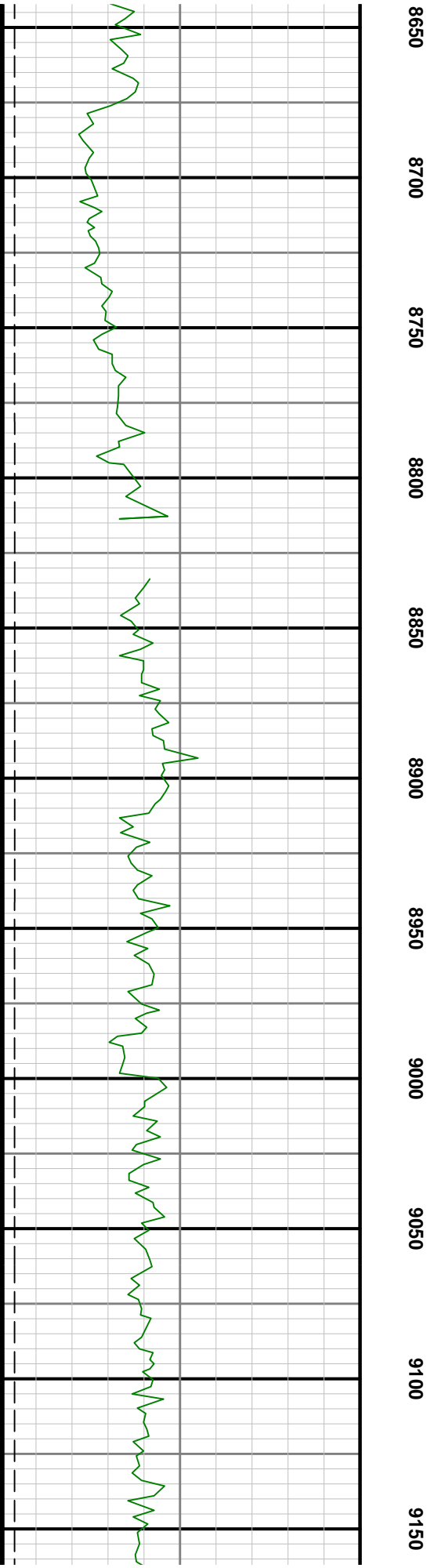
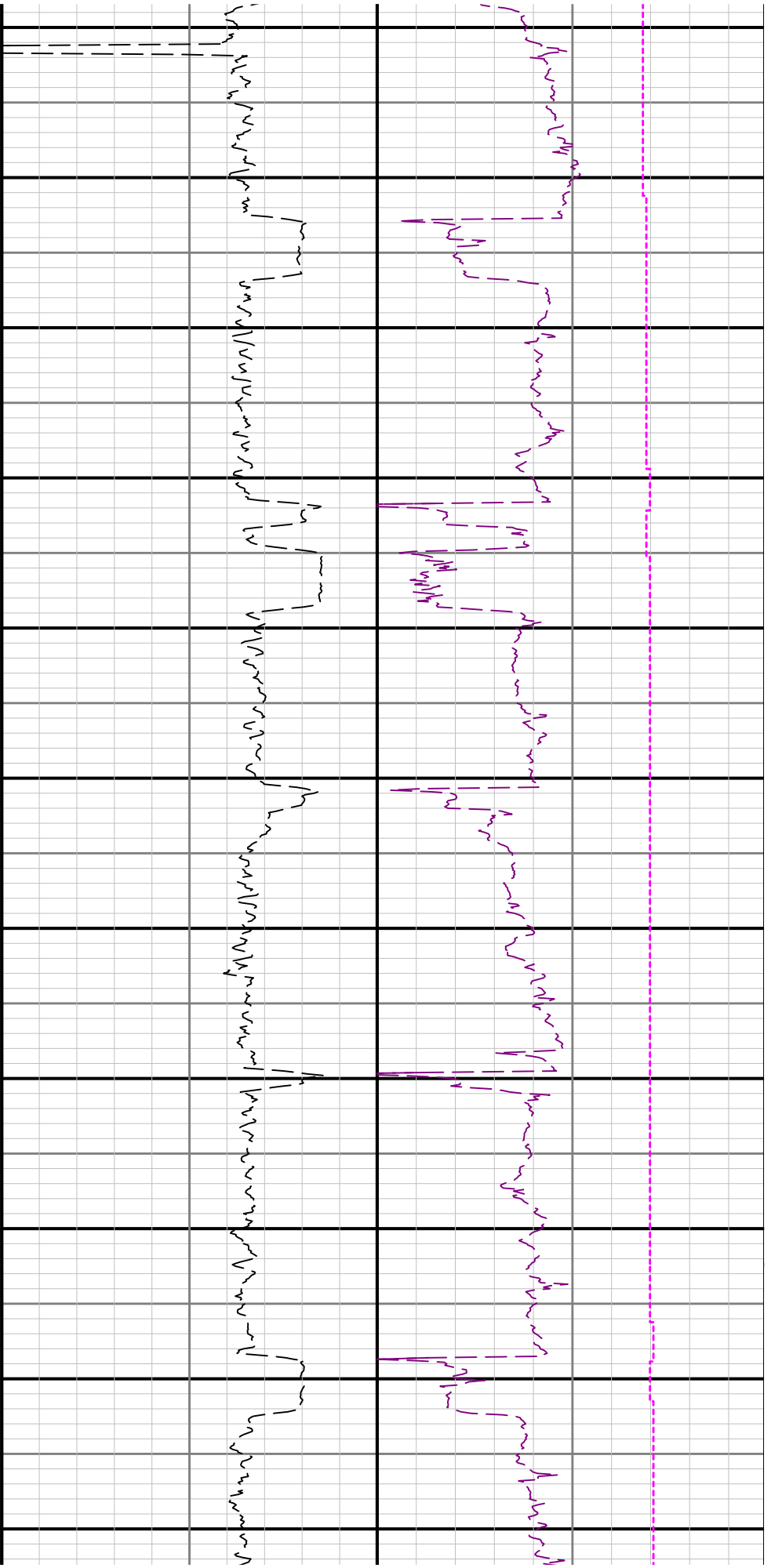


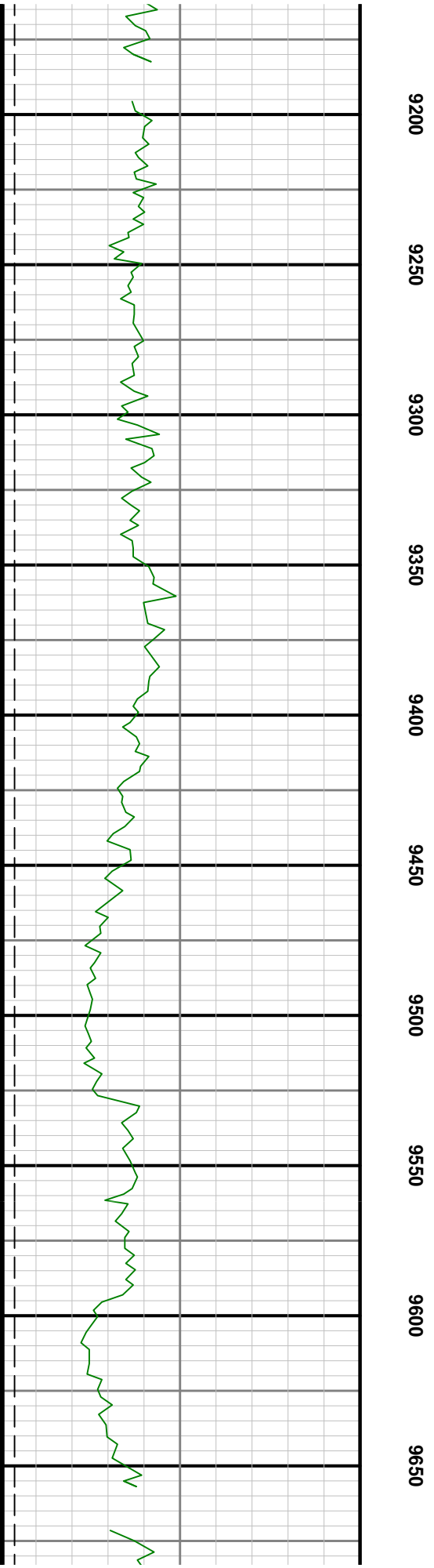
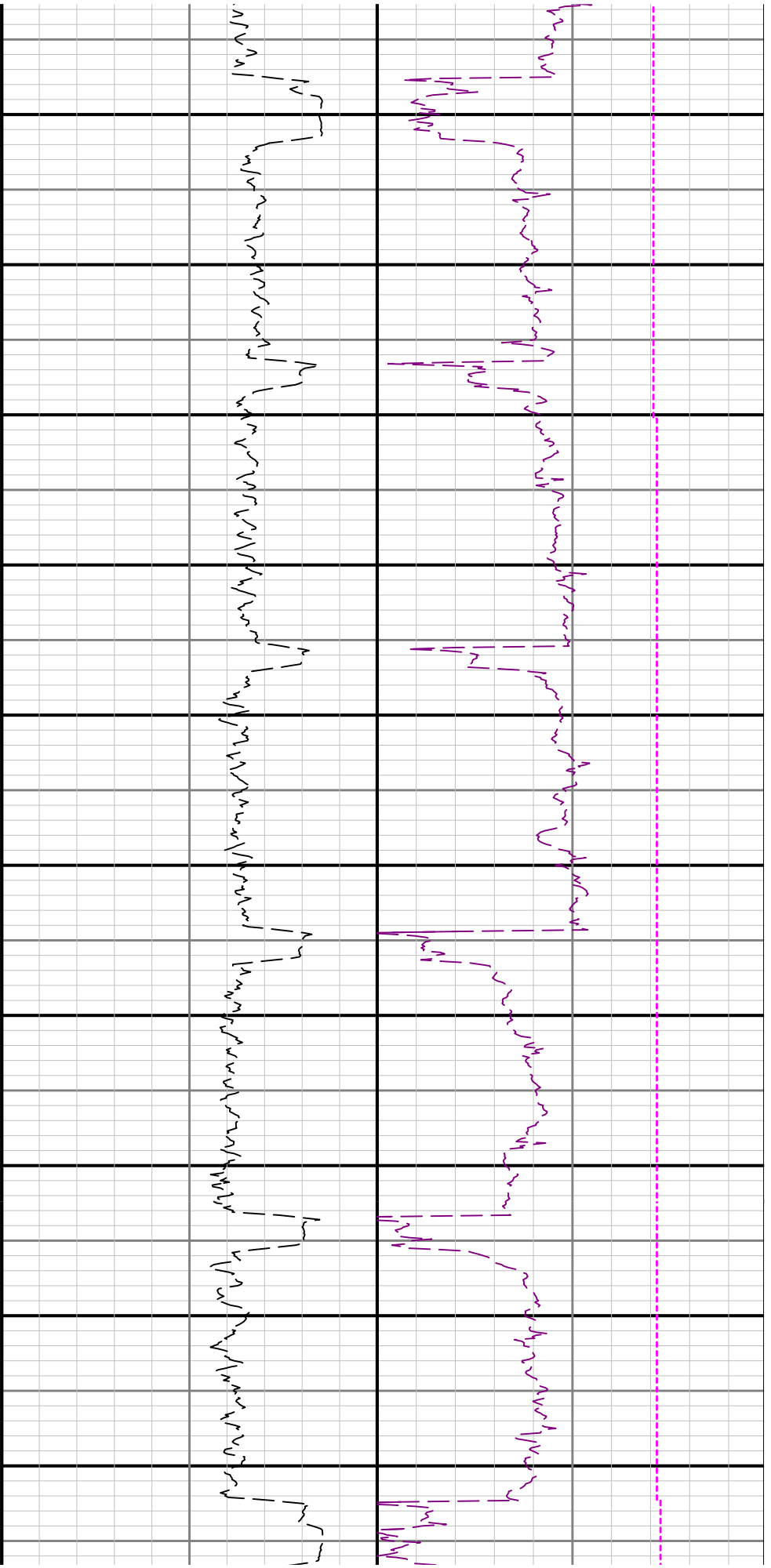




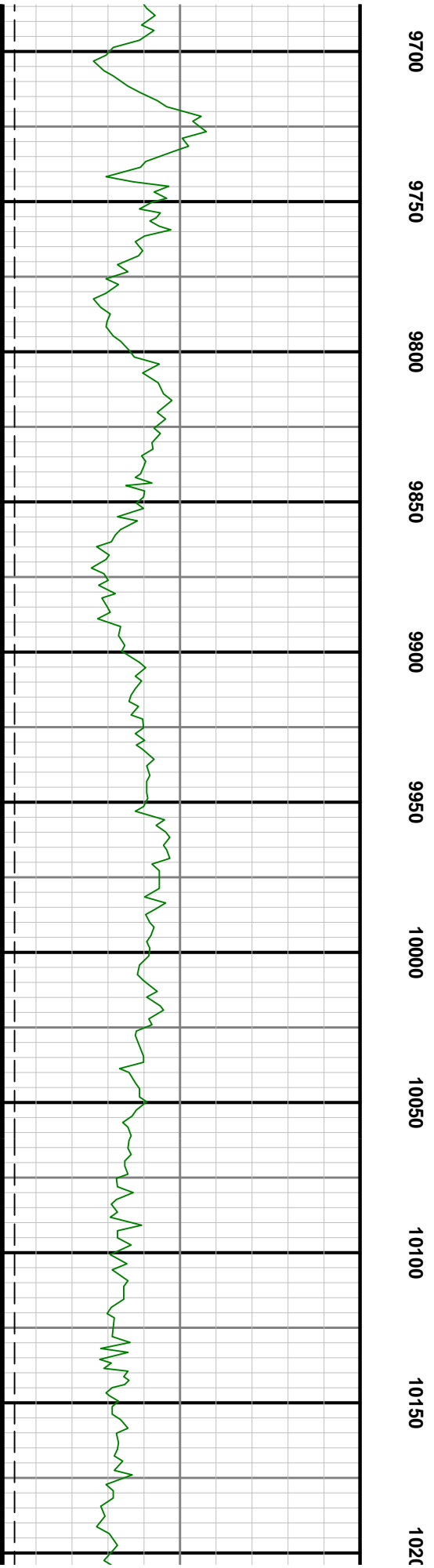
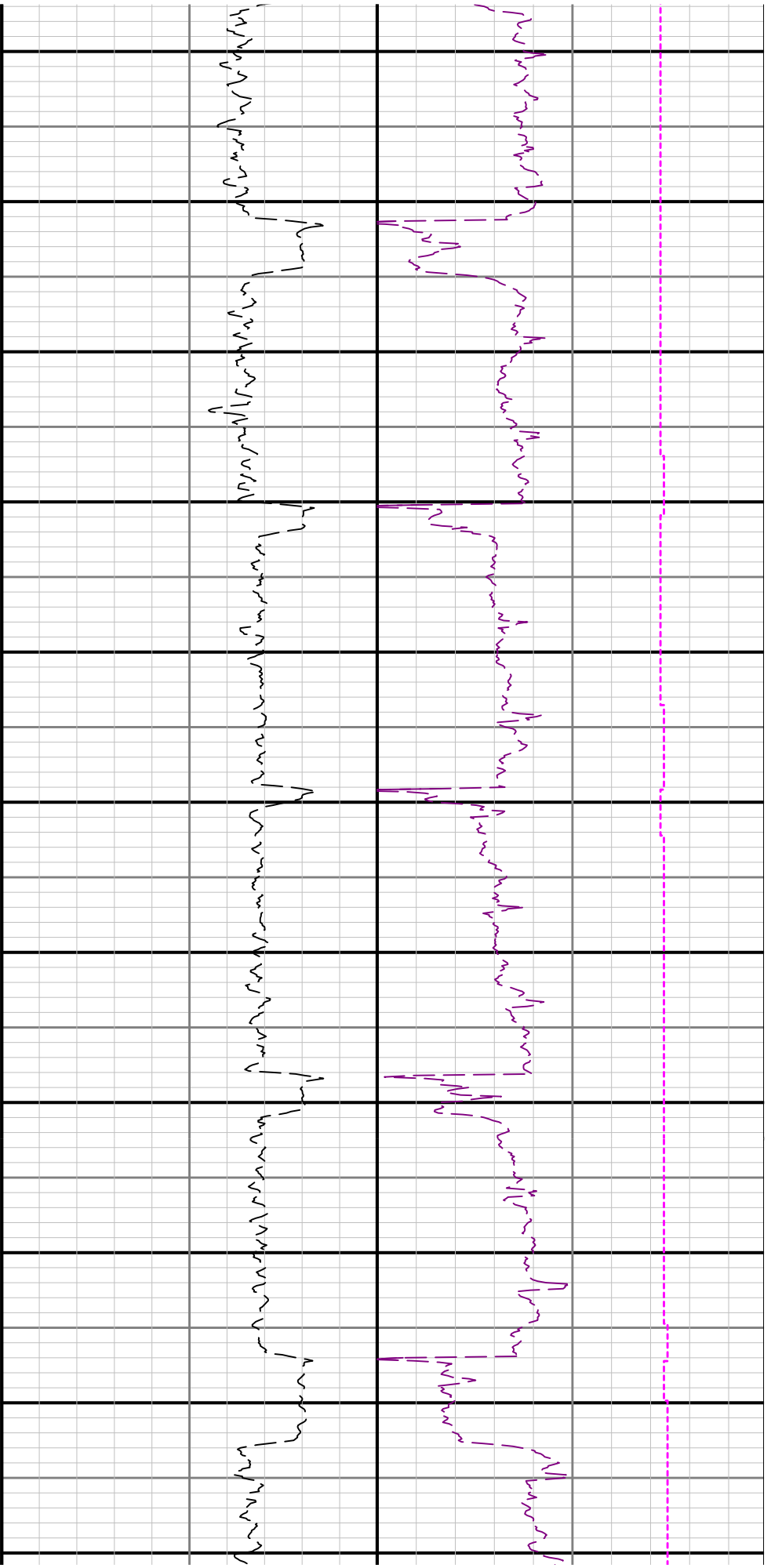


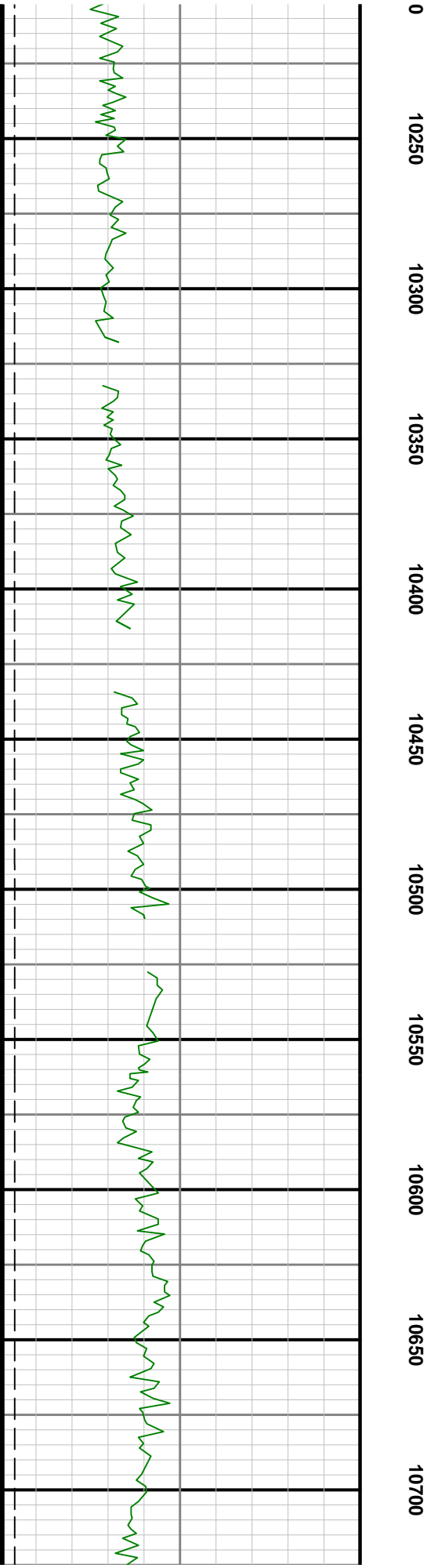
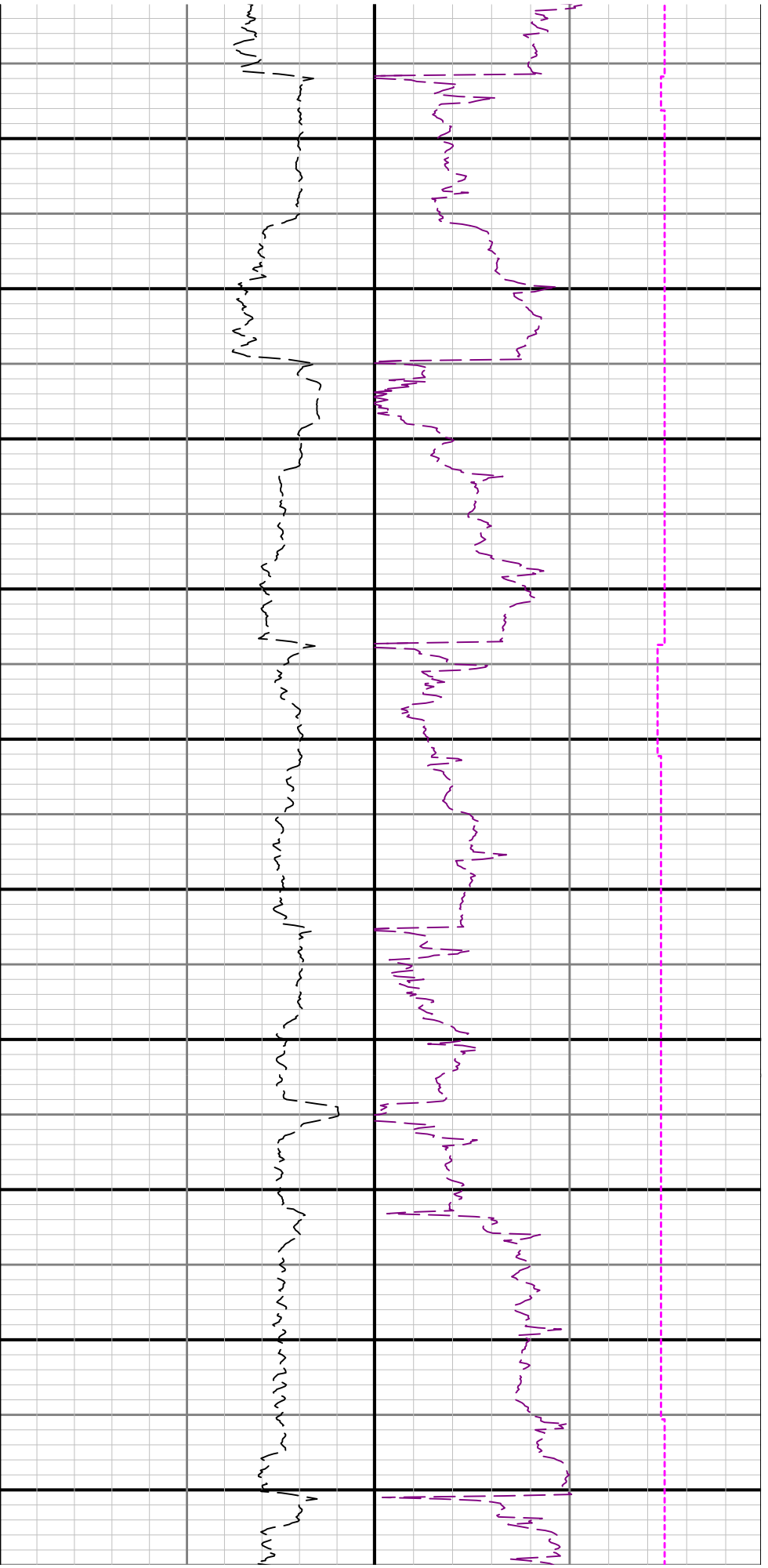


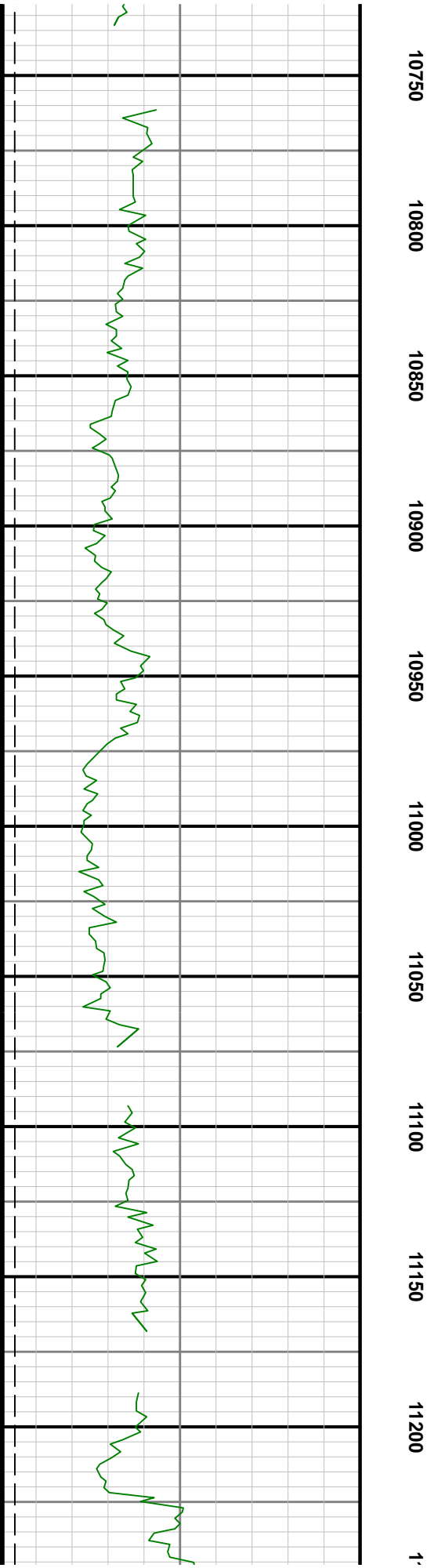
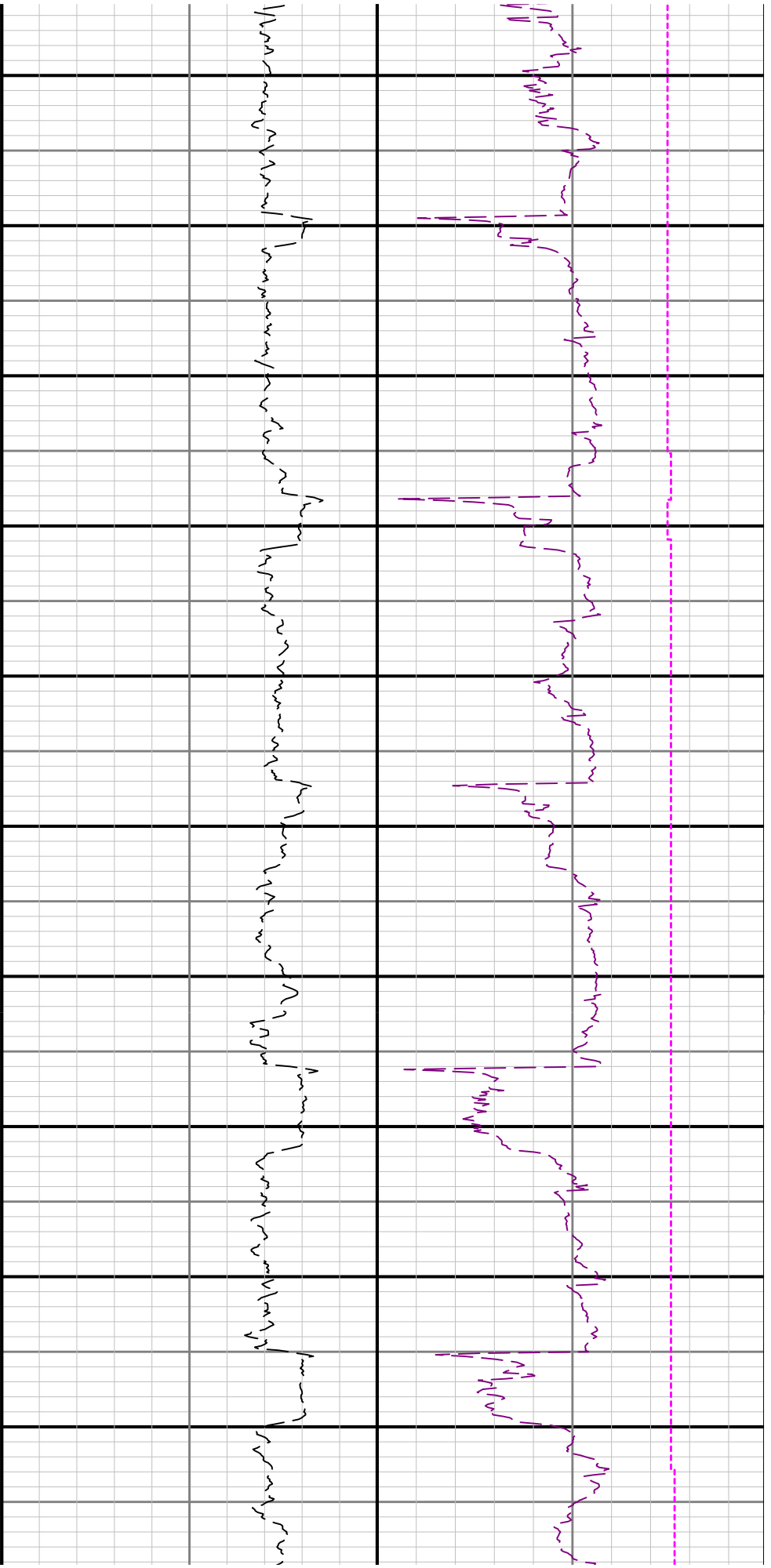


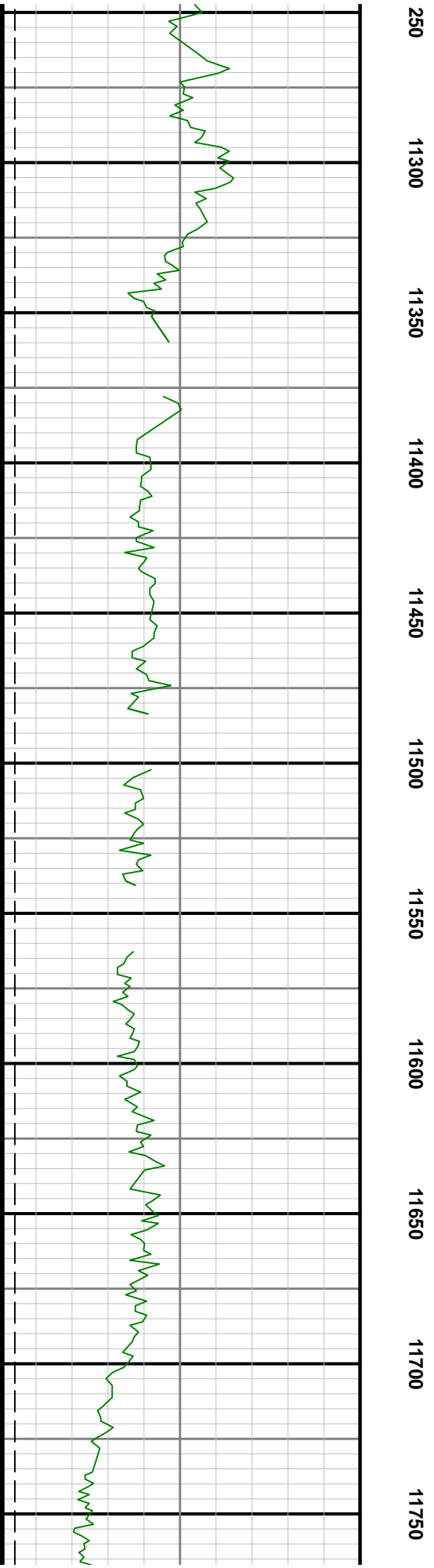
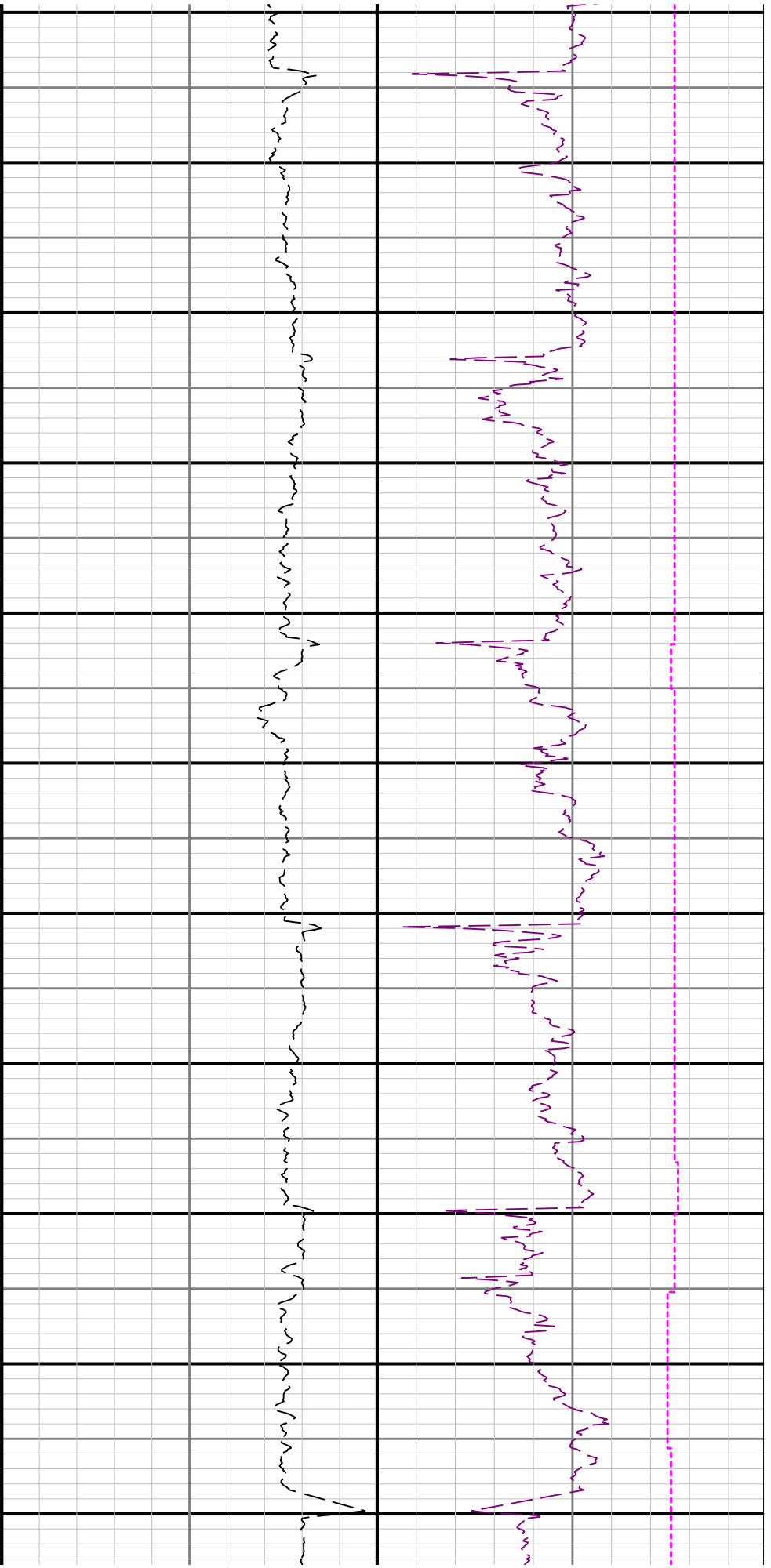


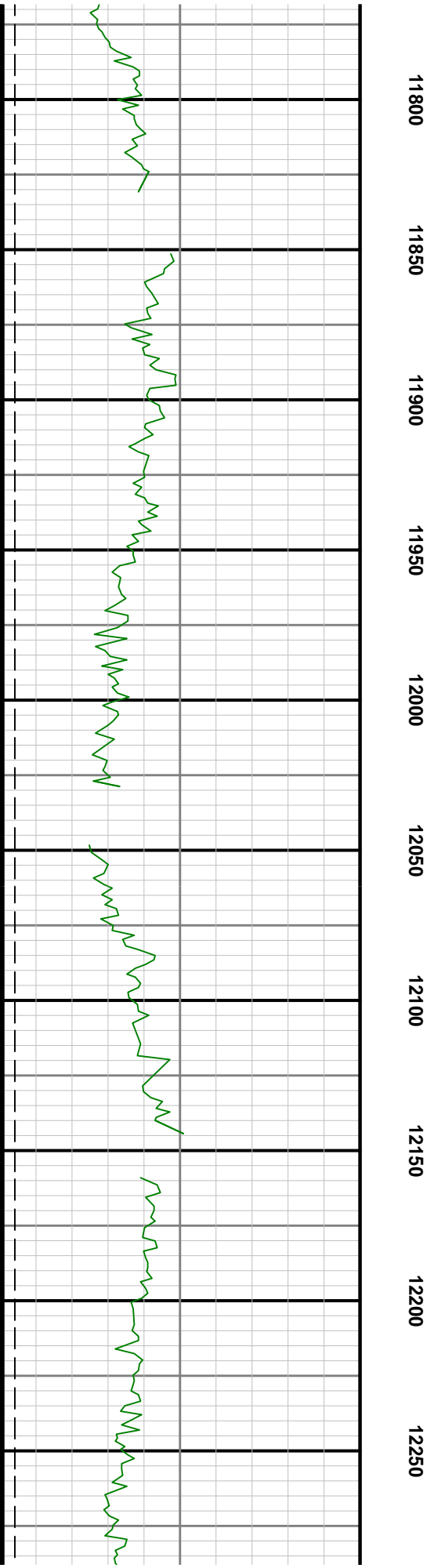
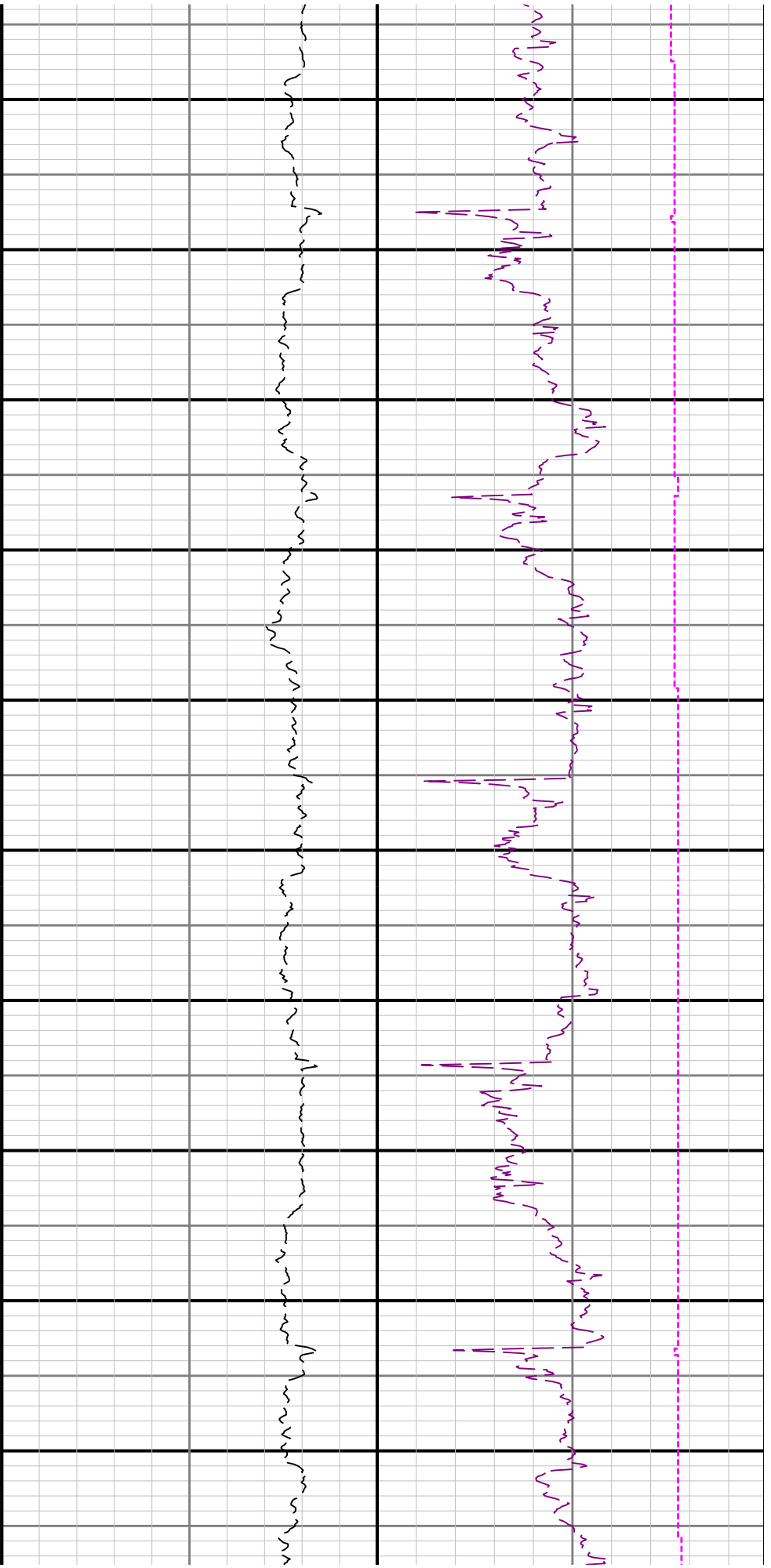


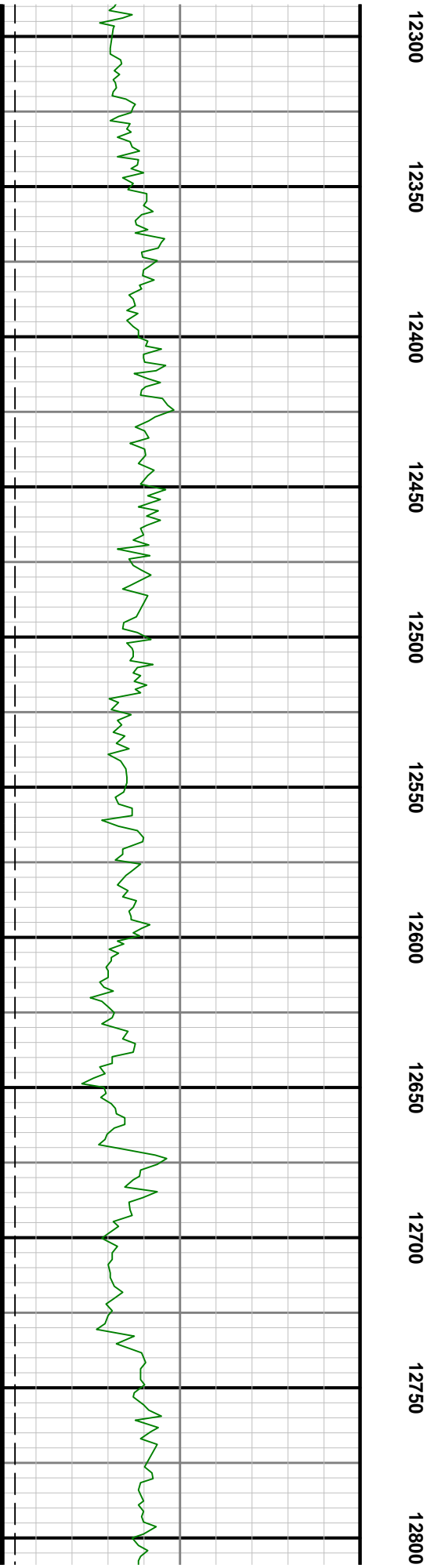
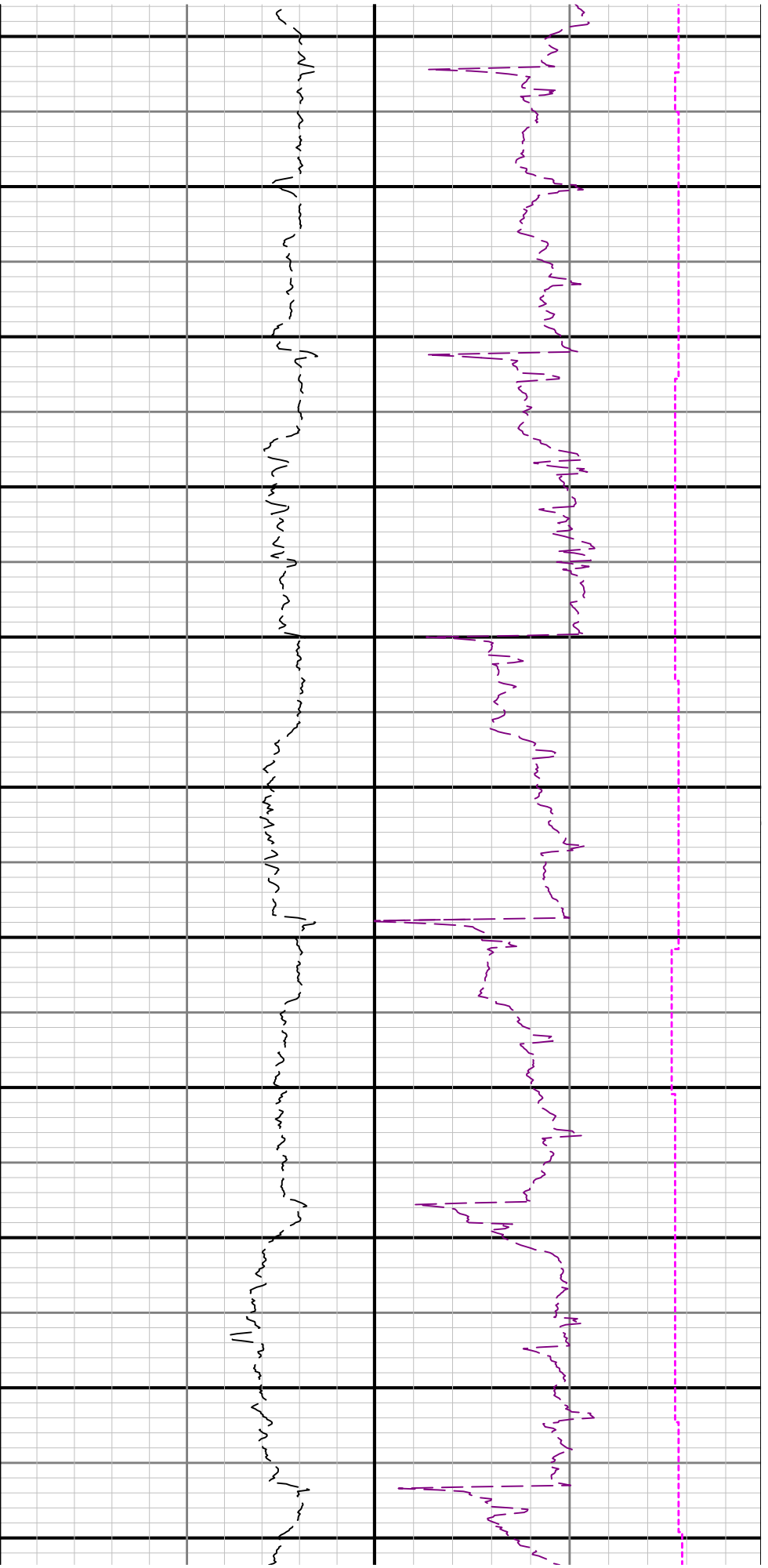


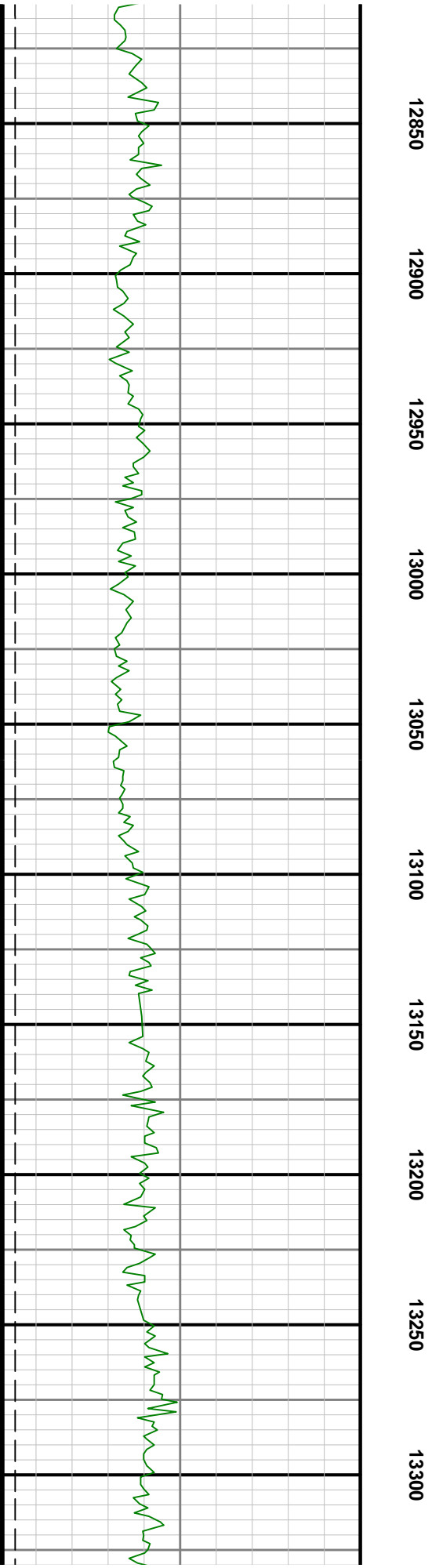
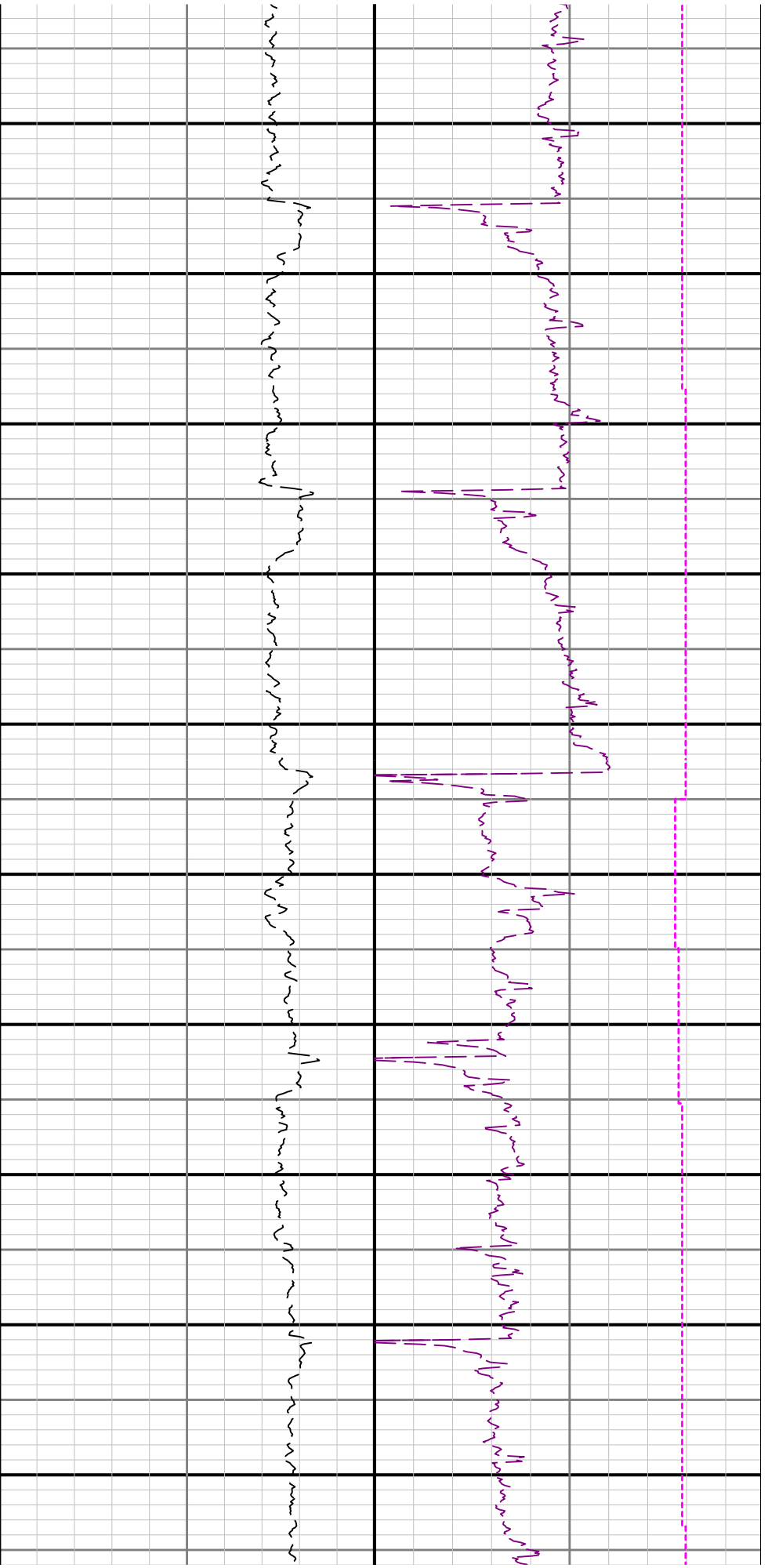


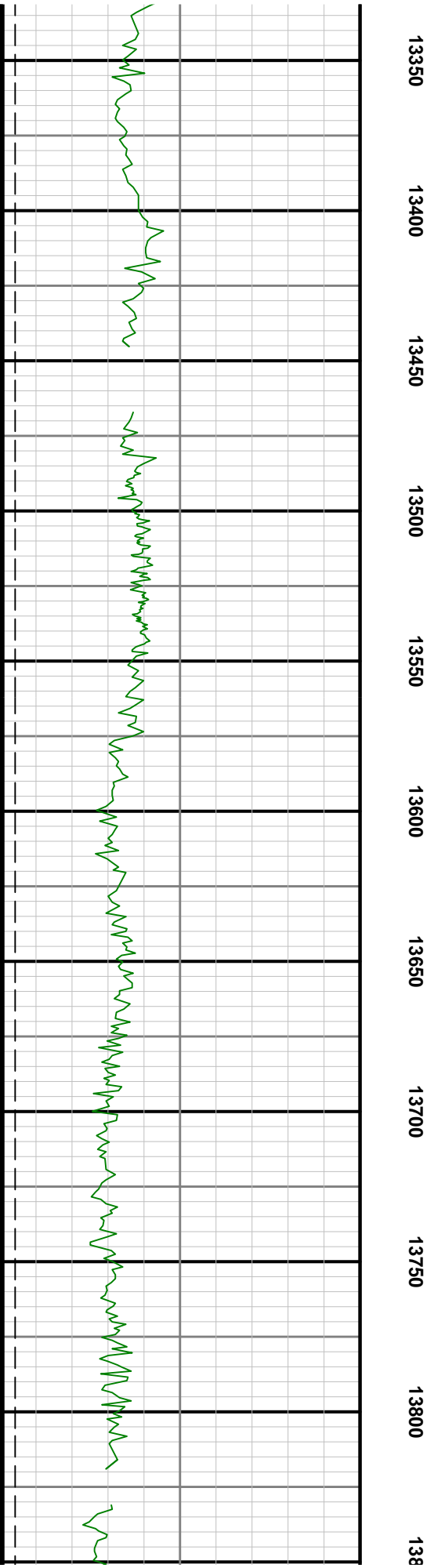
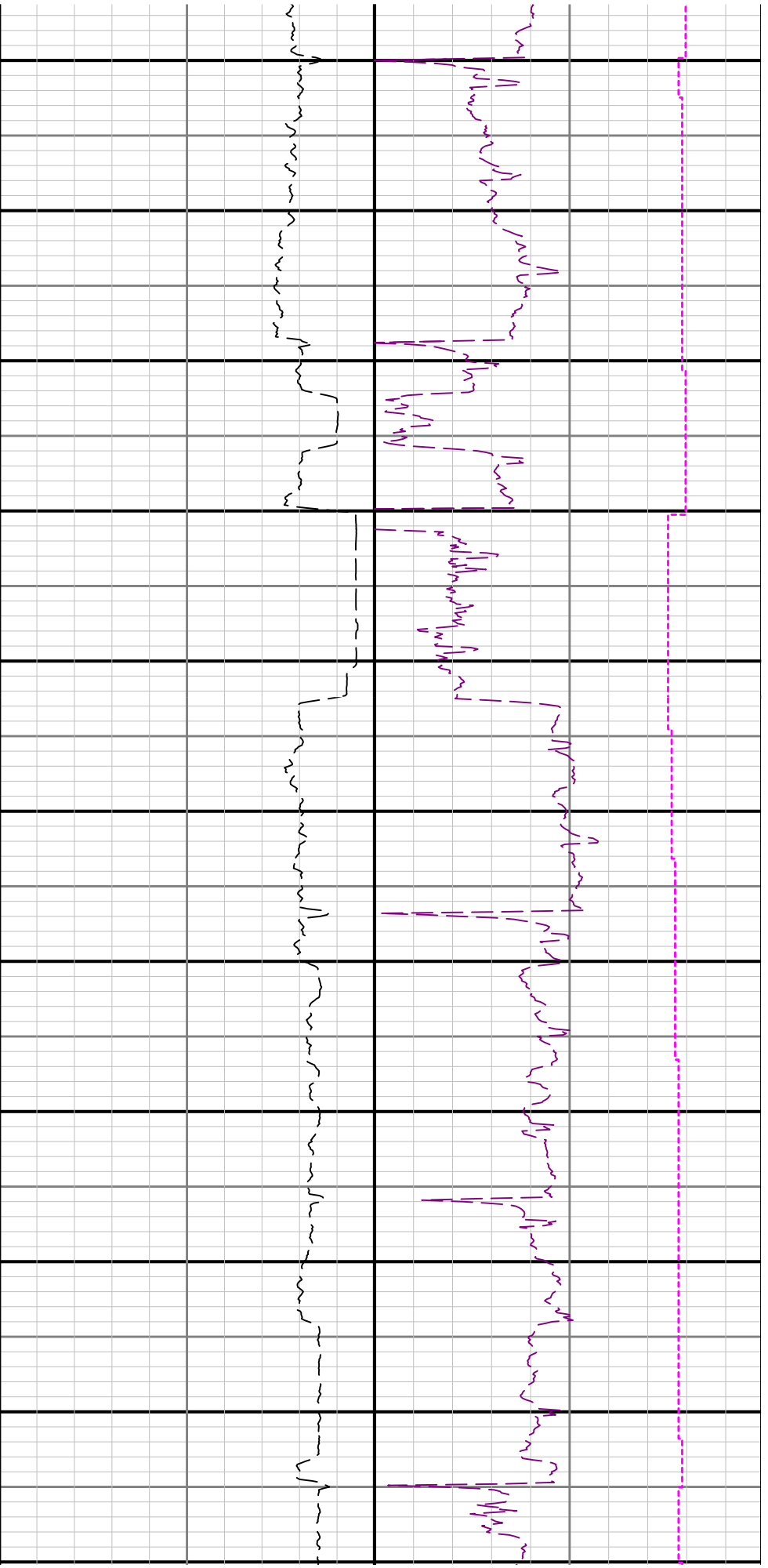




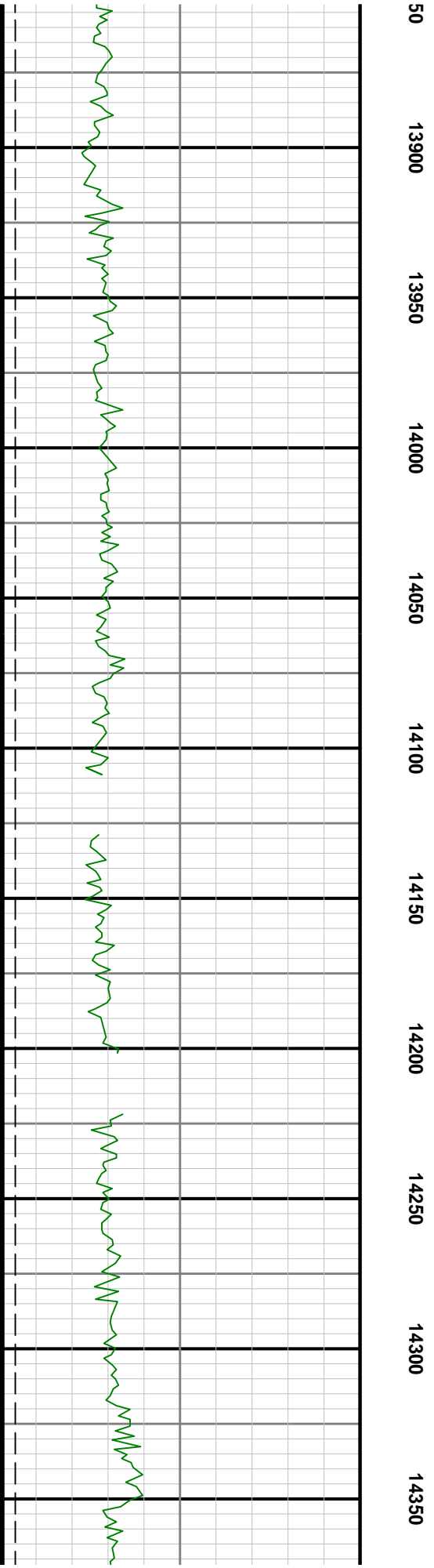
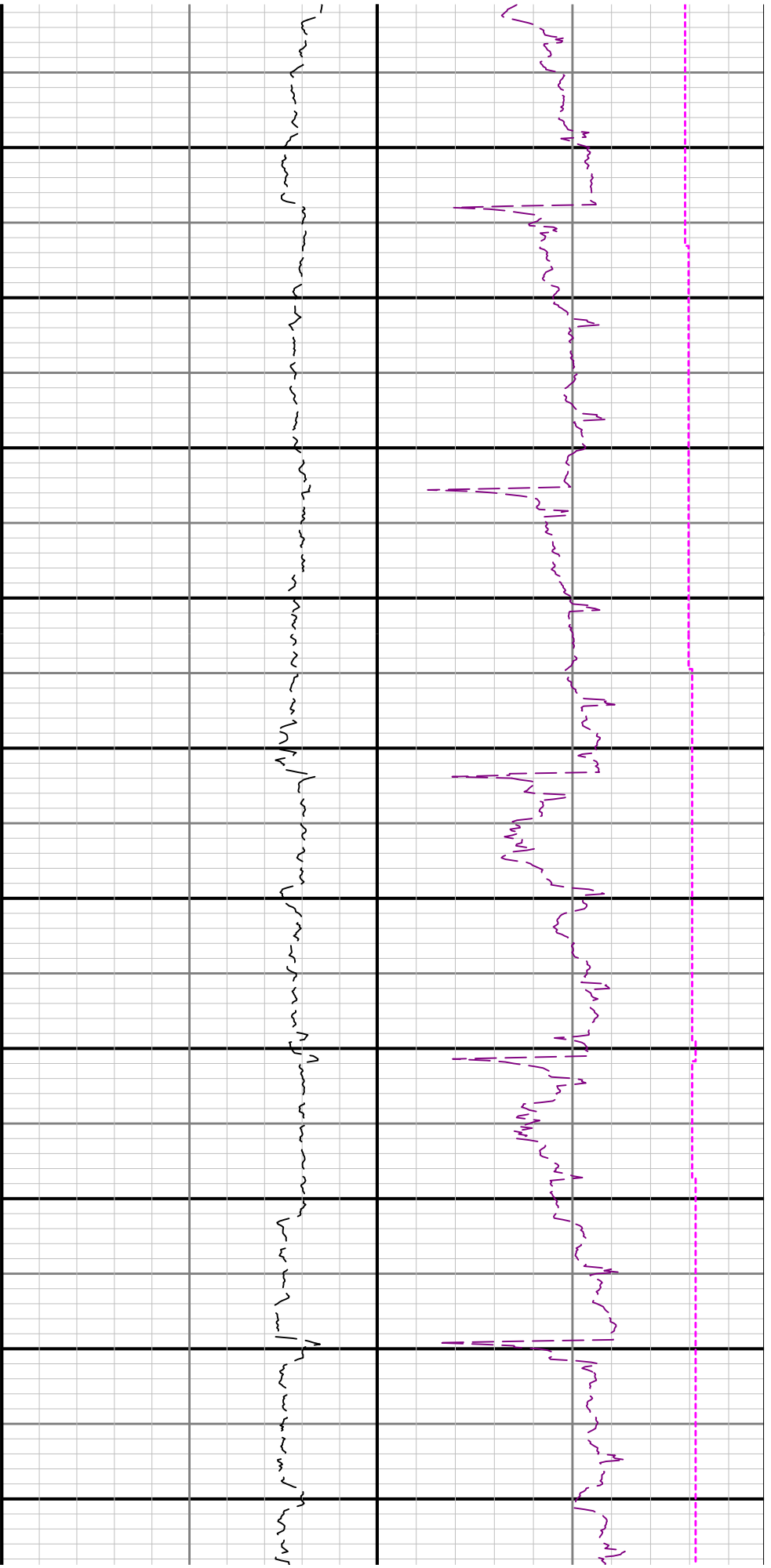


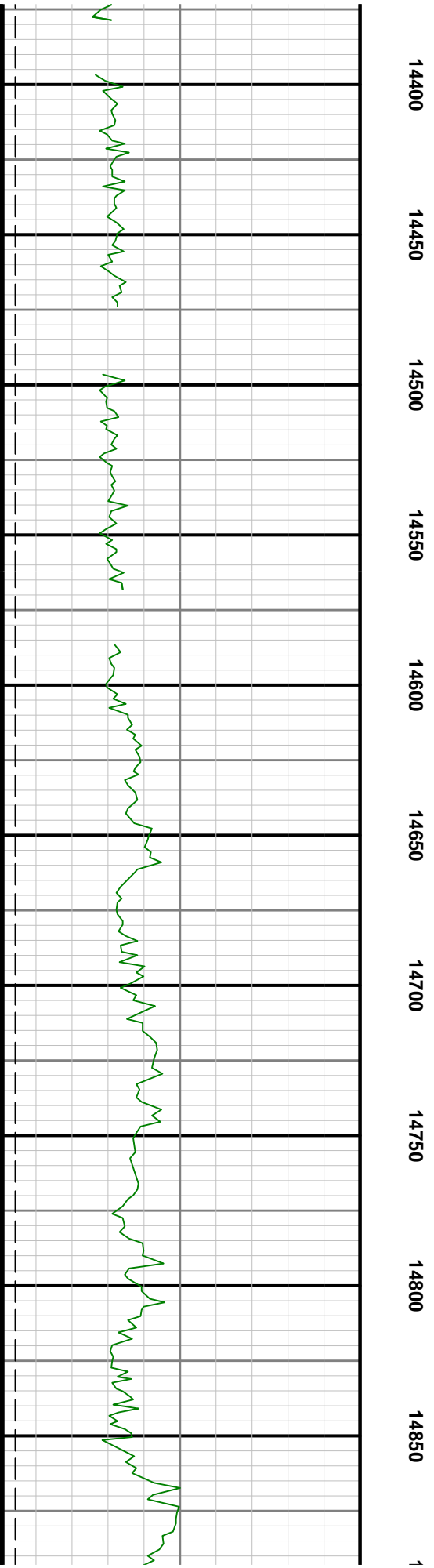
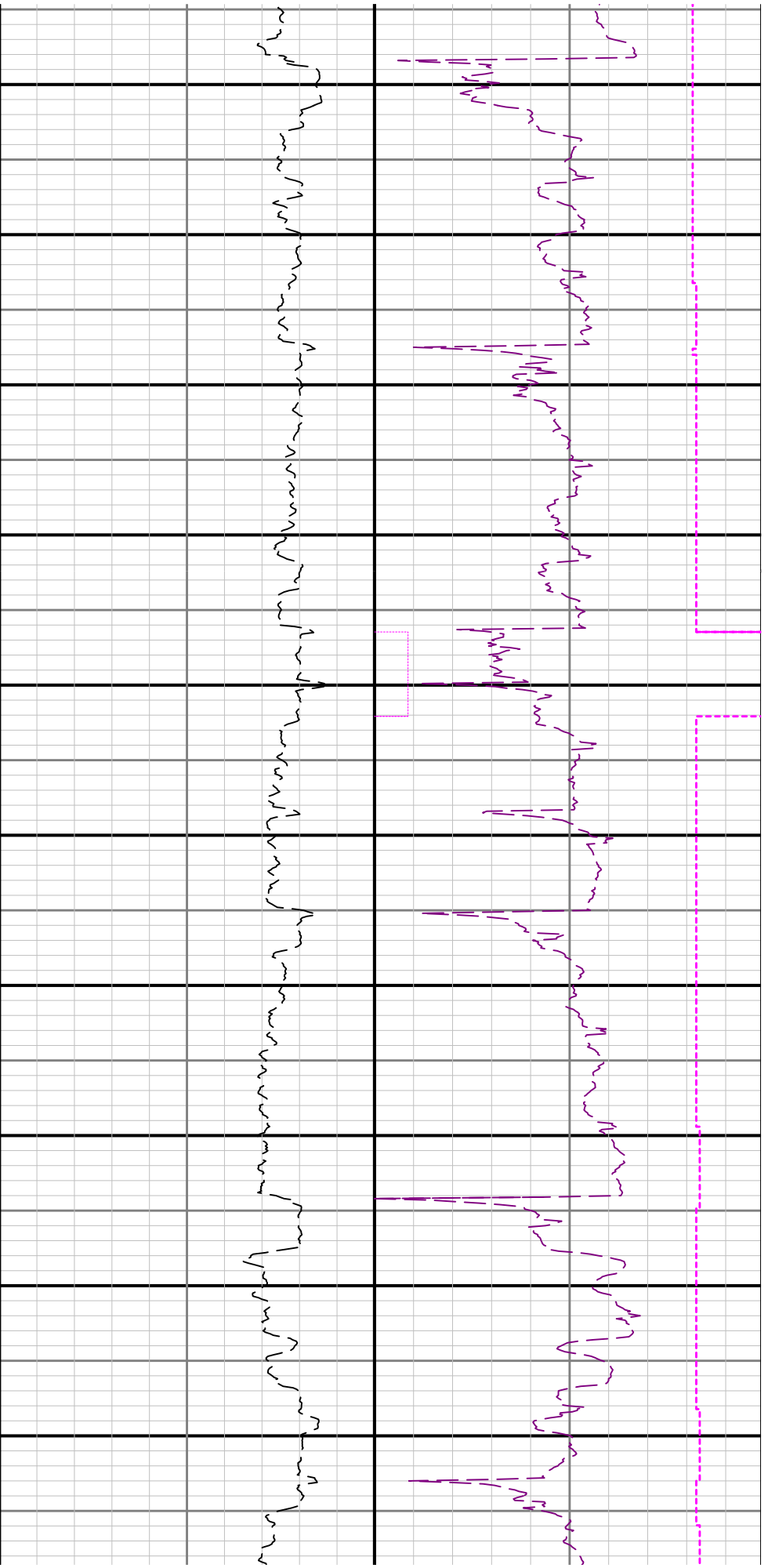


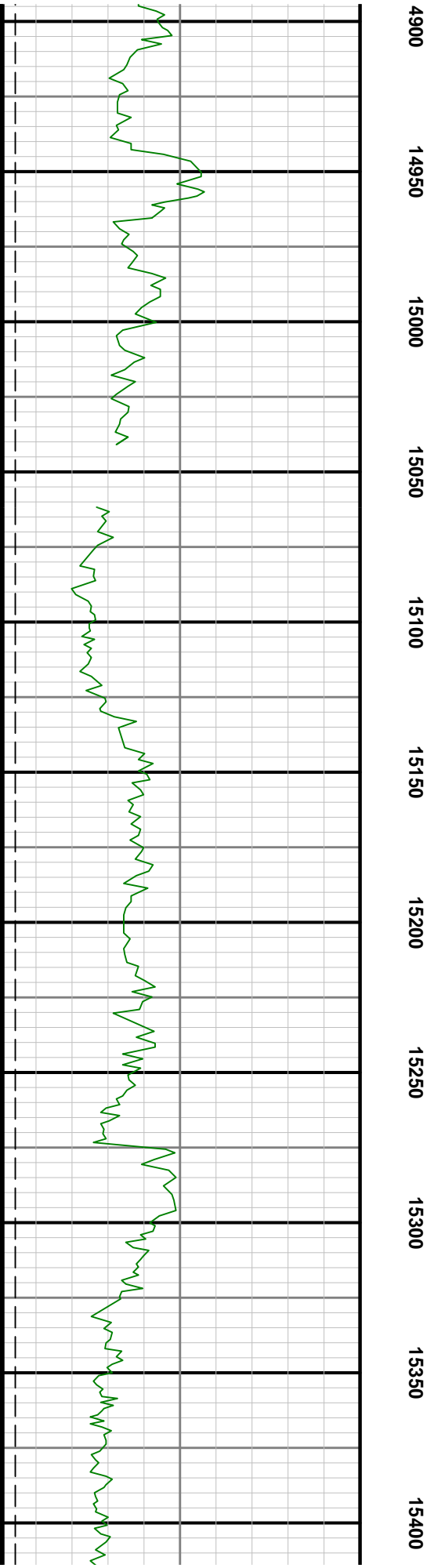
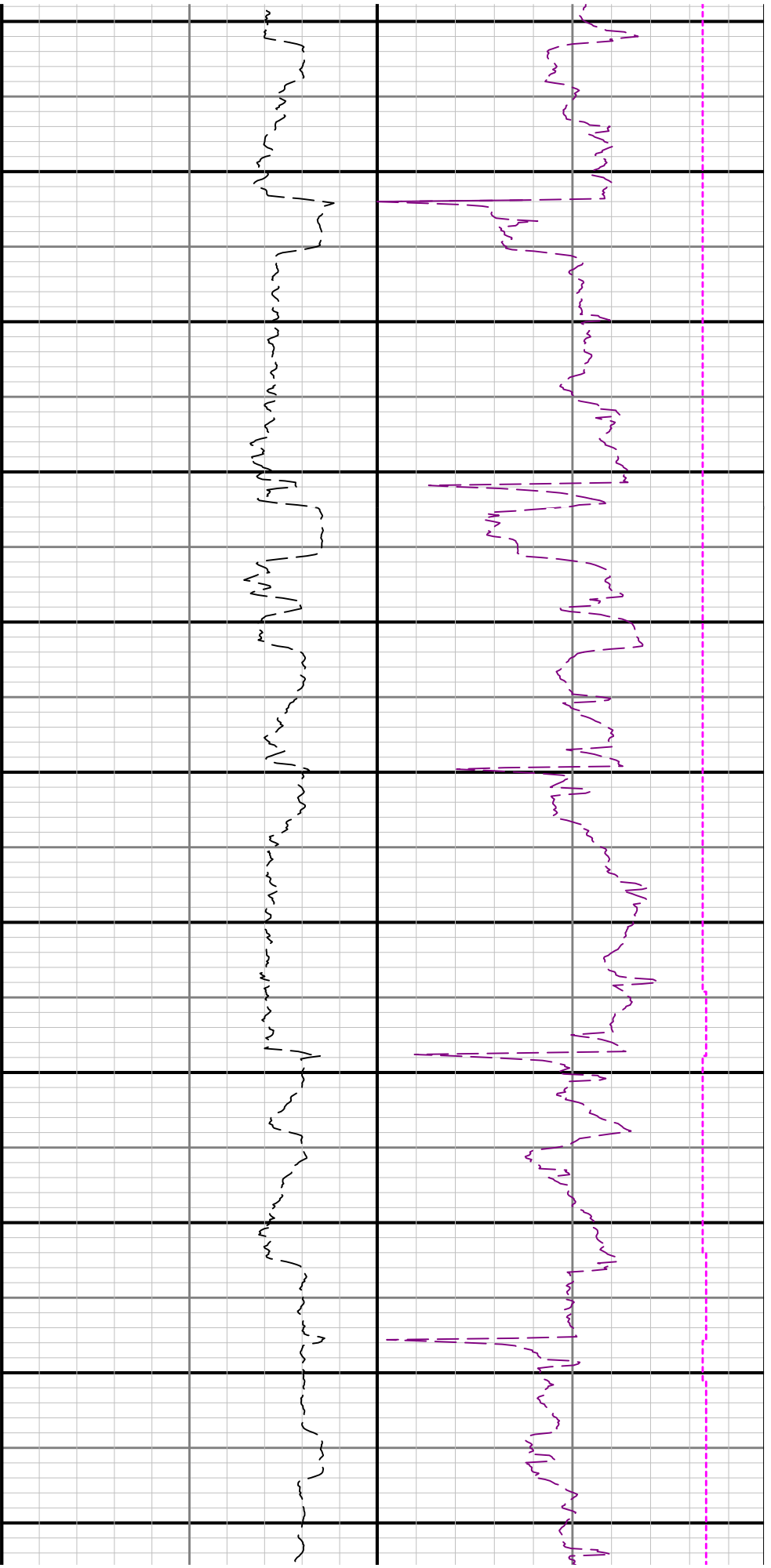


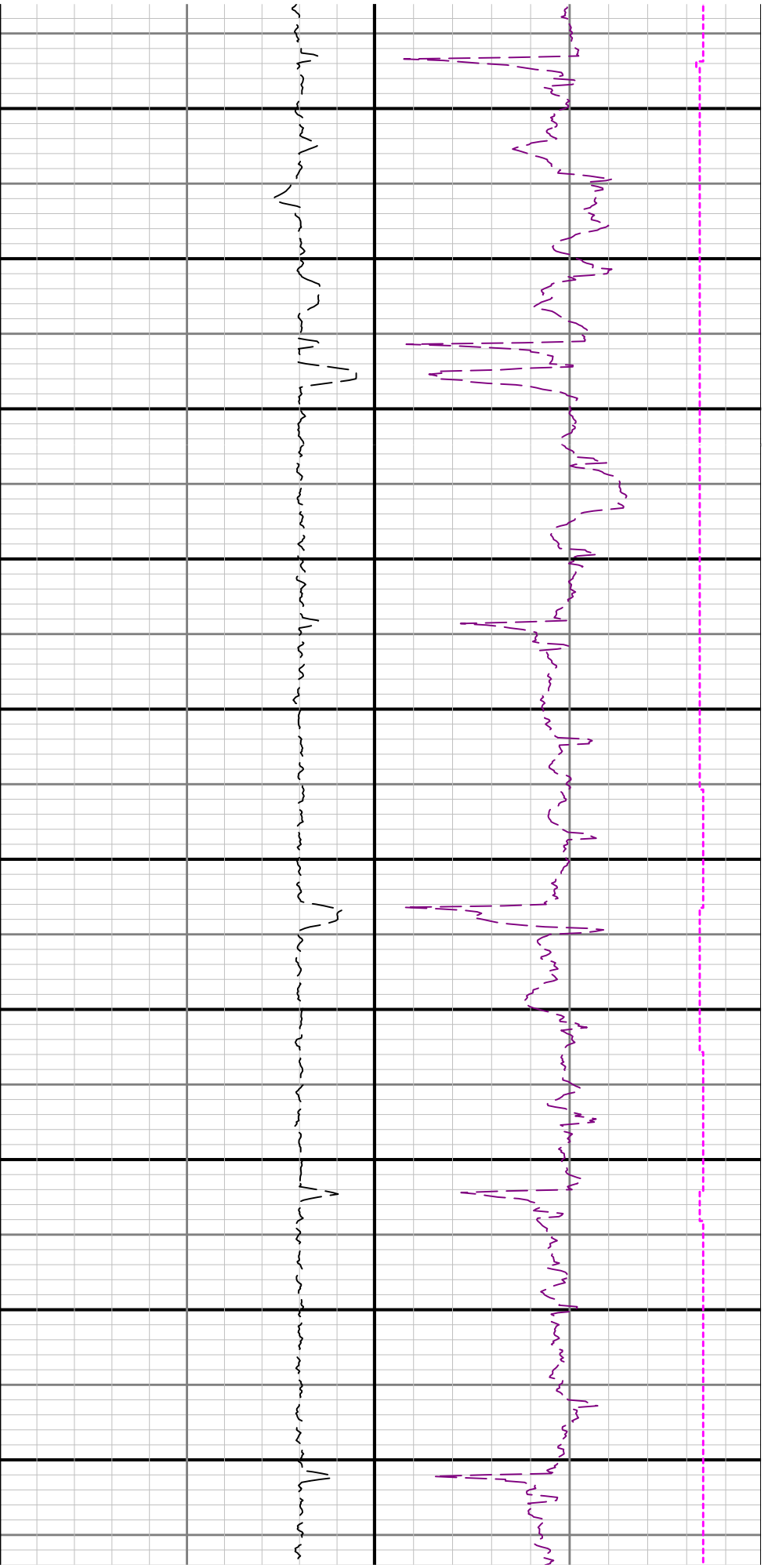












15450 15500 15550 15600 15650 15700 15750 15800 15850 15900

