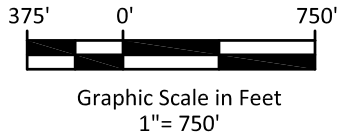
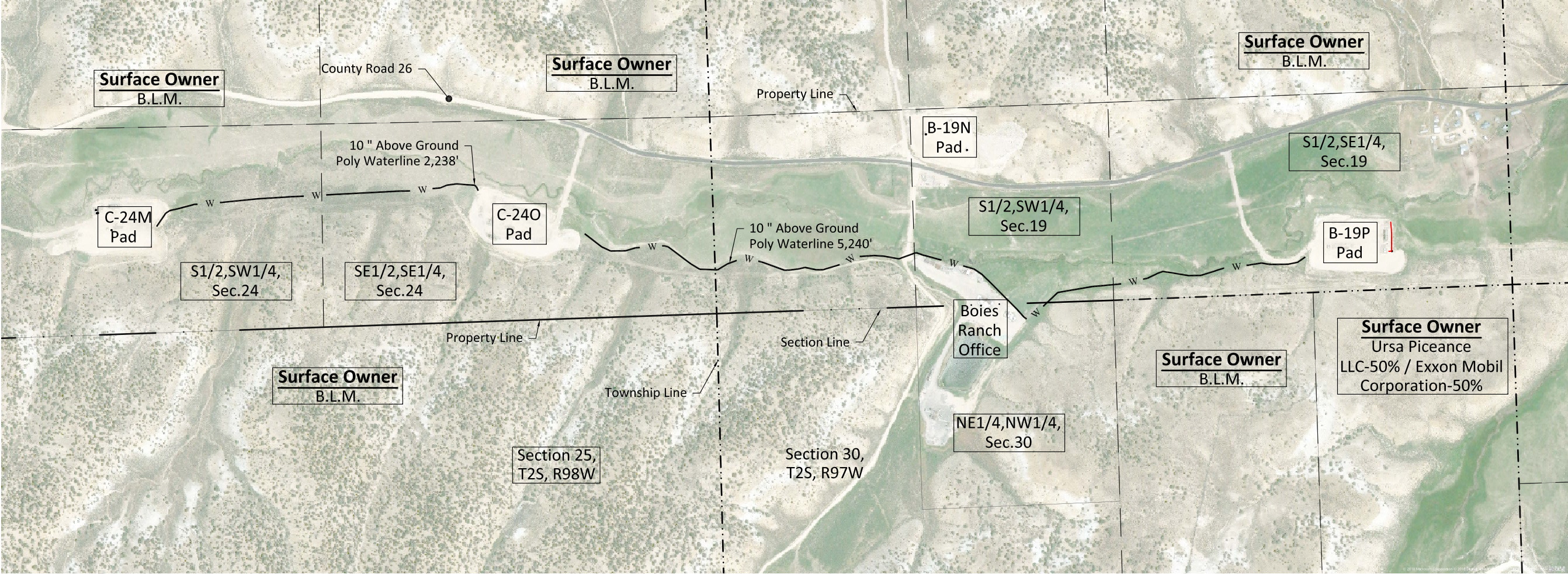




Boies Ranch
Above Ground Water Pipeline Exhibit
B-19P to C24M Pads
Section 24, Township 2 South, Range 98 West,
Sections 19 & 30 Township 2 South, Range 97 West
County of Rio Blanco, State of Colorado



Quantity Summary		
Item	Material Description	Length
1. C24M to C24O	10" Poly Pipeline	2,338' ft
2. C24M to B19P	10" Poly Pipeline	5,240' ft

 River Valley Survey, Inc. 110 East 3rd. Street, Suite 213 Rifle, Colorado 81650 Ph: 970-379-7846	 Ursa OPERATING COMPANY
Project: - RVS 06001-65	
Field Date: 08-17-18	Scale: 1"= 750'
Date: 08-28-18	Sheet: 1 of 1
Rev:	By: TJK
Boies Ranch Above Ground Waterline Exhibit Section 24, Township 2 South, Range 98 West, Sections 19 & 30 Township 2 South, Range 97 West County of Rio Blanco, State of Colorado	