







# Spacing Unit Map

## Chalk Wells

### DSU 37

### Unit 7 Short

#### Legend

-  Spacing Unit Boundary
-  Hard Line Box
-  Well Path
-  Chalk Pad
-  Herman Feit et al Lease
-  SRC Leasehold

#### Lease Description

Lessor: Herman Feit et al.

Lessee: H. L. Willett

Reception No.: 1793398

Lease Date: 3/27/1979

Legal Description: 6N-66W, 6<sup>th</sup> P.M.

Section 26: W/2SE/4;

and parts of the E/2SE/4 better  
described in metes and bounds  
in the Lease

Gross Acres: 127 Acres



SRC ENERGY

