

Inspection Photos

Location Name: April - 67N60W /14SWNW

Location #: 317498



Photo #1

April 12-14 (API # 05-123-05372) wellhead View 1

Wellhead sign w/ emergency contact info has been posted



COLORADO
Oil & Gas Conservation
Commission
Department of Natural Resources

Inspection Photos

Location Name: April - 67N60W /14SWNW

Location #: 317498



Photo #2

April 12-14 (API # 05-123-05372) wellhead

Previous photo from SEP-2016 FIR



Photo #3

April 12-14 (API # 05-123-05372) wellhead

Stained soil appears to have been addressed



COLORADO
Oil & Gas Conservation
Commission
Department of Natural Resources

Inspection Photos

Location Name: April - 67N60W /14SWNW

Location #: 317498



Colorado Oil & Gas Conservation Commission
40.57717, -104.06656, 1468.0m, 296°
2018/08/17 01:41:42 PM

Photo #4

April 12-14 & Dryer 1 Battery



Colorado Oil & Gas Conservation Commission
40.57733, -104.06683, 1466.0m, 100°
2018/08/17 01:50:29 PM

Photo #5

April 12-14 (API # 05-123-05372) Oil Tanks Berms
Holes & low spots appear to have been addressed

Inspection Photos

Location Name: April - 67N60W /14SWNW

Location #: 317498



Photo #6

April 12-14 (API # 05-123-05372) Engine

Previous photo from SEP-2016 FIR



Photo #7

April 12-14 (API # 05-123-05372) Engine

Stained soil & weeds appear to have been addressed



COLORADO
Oil & Gas Conservation
Commission
Department of Natural Resources

Inspection Photos

Location Name: April - 67N60W /14SWNW

Location #: 317498



Photo #8

April 12-14 & Dryer 1 Treater

Previous photo from SEP-2016 FIR



Photo #9

April 12-14 (API # 05-123-05372) Treater

Prev soil stain & appears to have been addressed

Recent stain appears on equip & soil



COLORADO
Oil & Gas Conservation
Commission
Department of Natural Resources

Inspection Photos

Location Name: April - 67N60W /14SWNW

Location #: 317498



Colorado Oil & Gas Conservation Commission
40.57705, -104.06665, 1470.0m, 86°
2018/08/17 01:39:56 PM

Photo #10

April 12-14 & Dryer 1

Unused Equip (Steps / Walkways) from removed oil tanks



Colorado Oil & Gas Conservation Commission
40.57732, -104.06664, 1465.0m, 190°
2018/08/17 01:49:05 PM

Photo #11

April 12-14 & Dryer 1

Stain appears on oil tank



COLORADO
Oil & Gas Conservation
Commission
Department of Natural Resources

Inspection Photos

Location Name: April - 67N60W /14SWNW

Location #: 317498



Photo #12

April 12-14 & Dryer 1

Gaps appear on pit netting



Photo #13

April 12-14 & Dryer 1

Soil stain appears on pit bank

Pit Freeboard now appears > 2ft.



Inspection Photos
Location Name: April - 67N60W /14SWNW
Location #: 317498




Photo #14
April 12-14 & Dryer 1
Oil skim appears on pit water surface




Photo #15
April 12-14 & Dryer 1
Oil skim appears on pit water surface

Inspection Photos
Location Name: April - 67N60W /14SWNW
Location #: 317498



Photo #16
April 12-14 & Dryer 1
Soil stain appears below separator




Photo #17
April 12-14 & Dryer 1
Soil stain appears below separator