








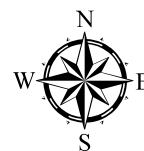


# Legend

-  Custody Transfer Point
-  TEP Pit/Location and Custody Transfer Point
-  TEP Location
-  Ursa Location
-  Surface Water Line
-  Existing Water Pipeline
-  TEP Surface
-  BLM Surface
-  Existing Road

## Ursa Water Share Water Transfer Exhibit

August 14, 2018



0 0.5 1 2 Miles

