



Company

Well

Interval

Created

Bonanza Creek Oil Company

State North Platte J24-F21-26HNC

Date From: 2018-06-04 09:25:12

Date To: 2018-06-05 10:19:47

2018-06-05 20:21:33

Top: 5000.00

Bottom: 10368.00

Azimuthal Gamma Ray - Apparent - Up
Quadrant 0.5 ft Average GRAUX

0 200

API

Azimuthal Gamma Ray - Apparent - Down
Quadrant 0.5 ft Average GRADX

0 200

API

True Vertical Depth TVD

7000 4950

ft

Gamma Ray - Apparent 0.5 ft Average GRAX

0 200

API

MD 1:240 feet

Depth Averaged ROP 3 ft Average ROPA

1000 0

ft/h

Gamma Time Since Drilled GRTX

0 600

min

Weight On Bit, Average 1 ft Average WOBA

0 50

klb

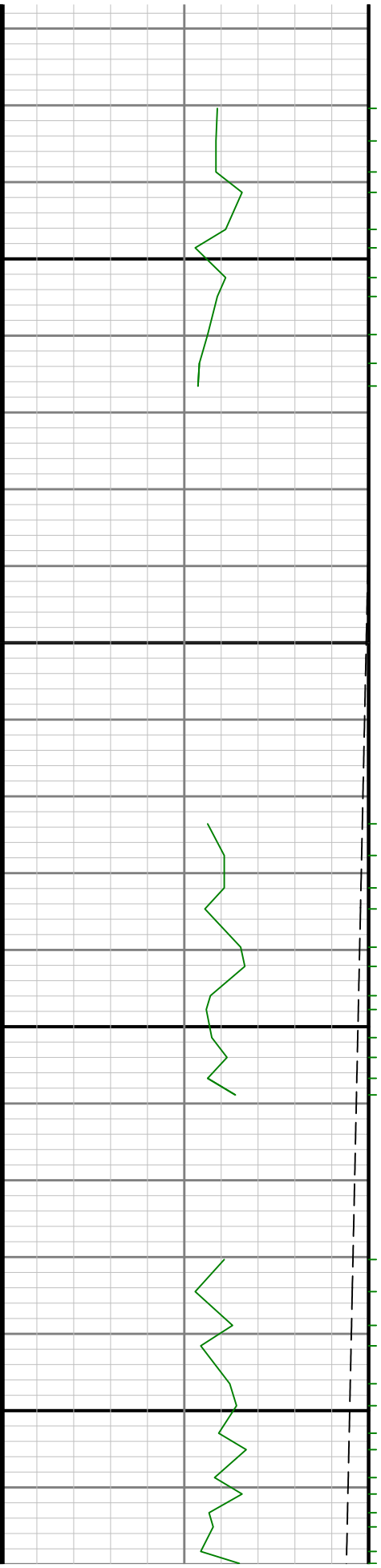
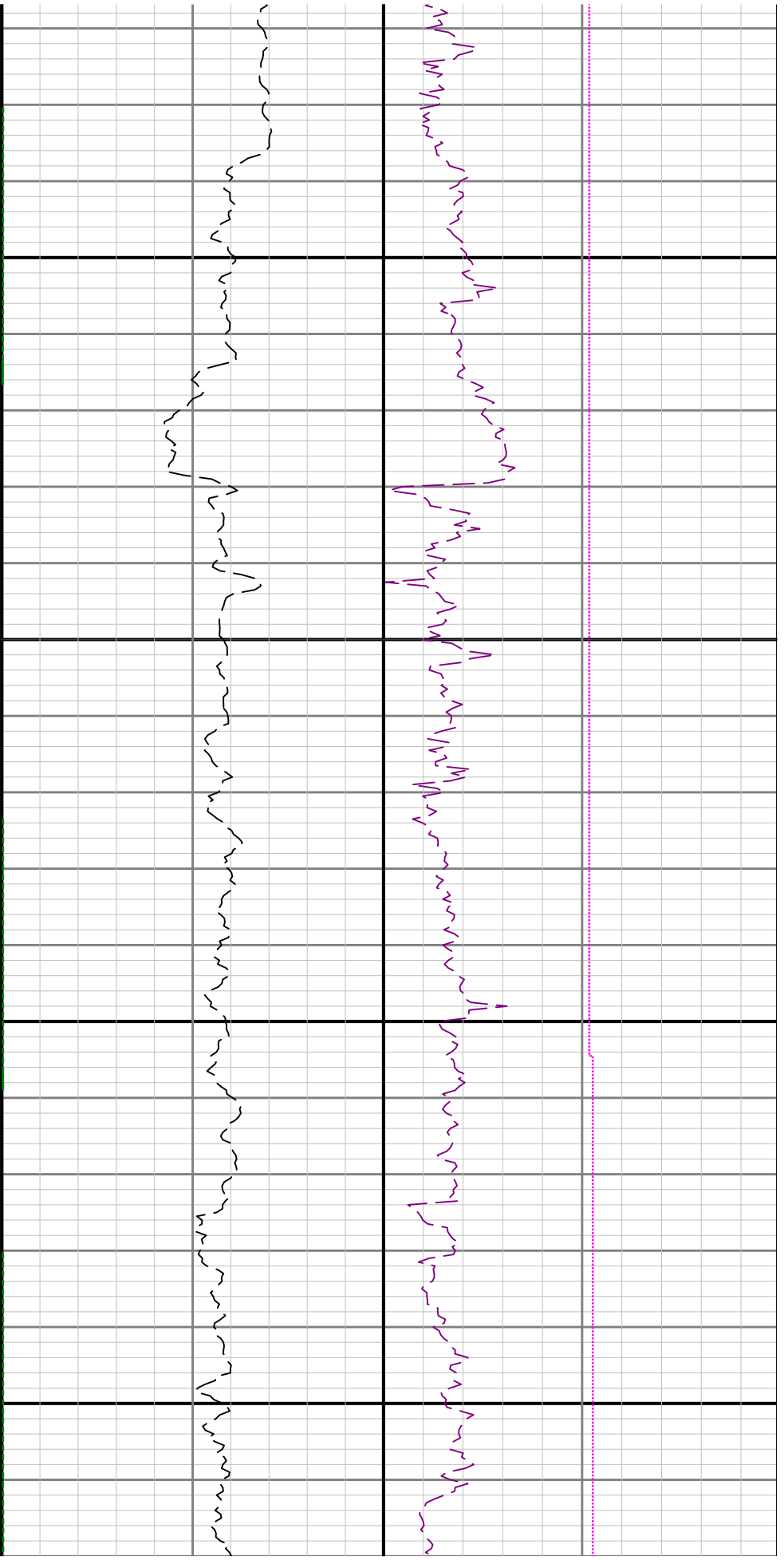
Downhole Temperature TCDX

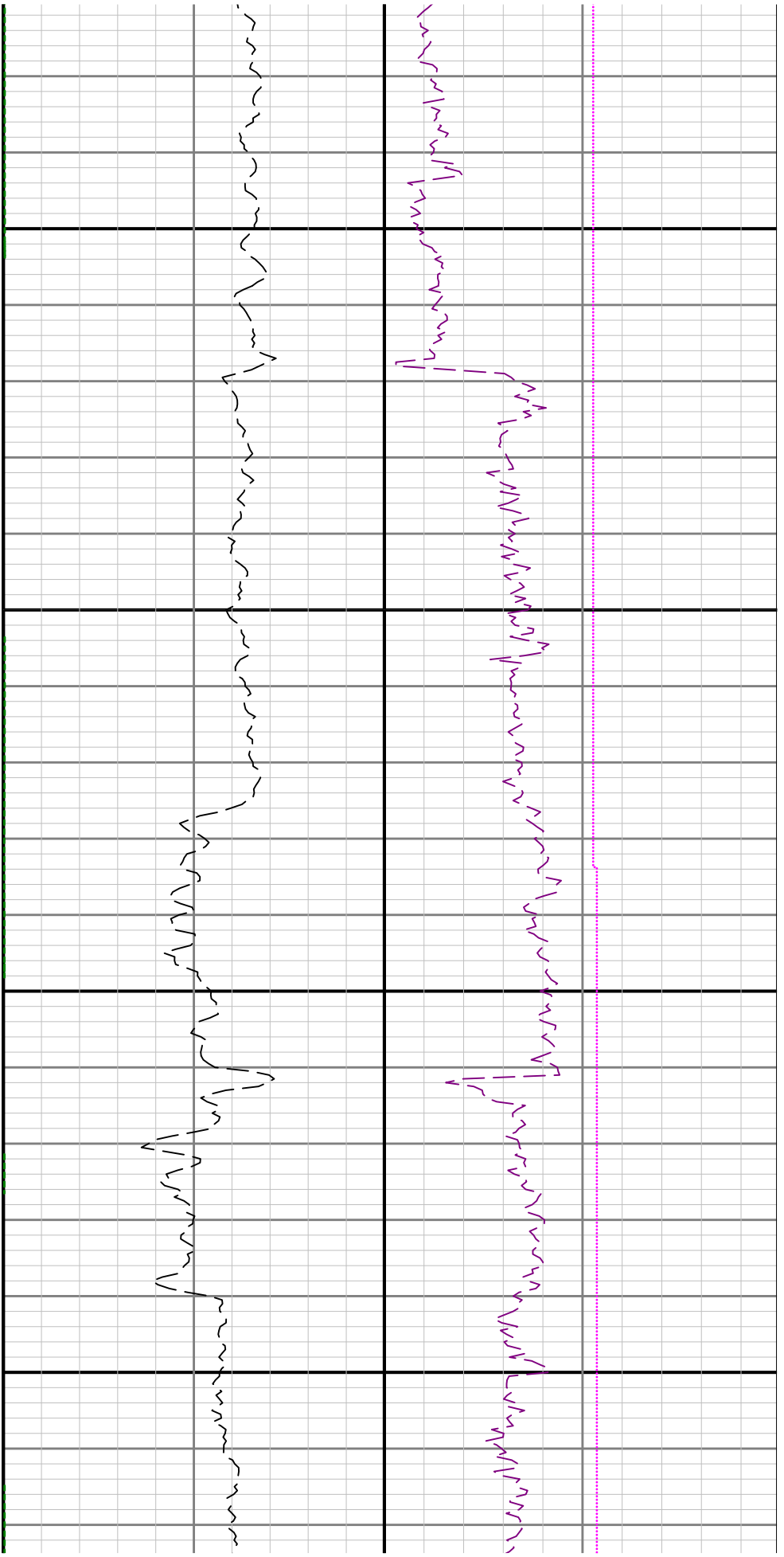
0 300

degF

5000

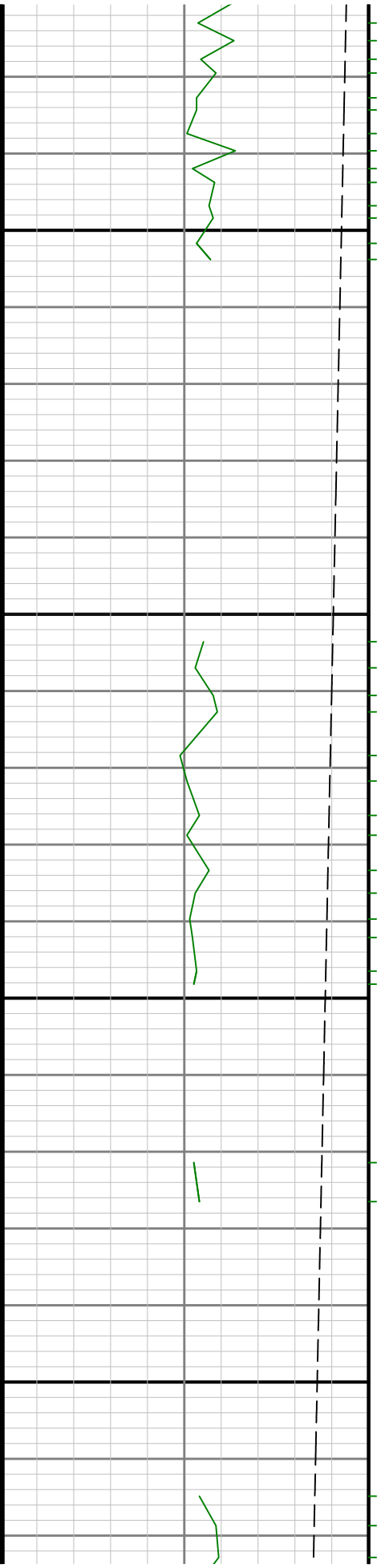
5100

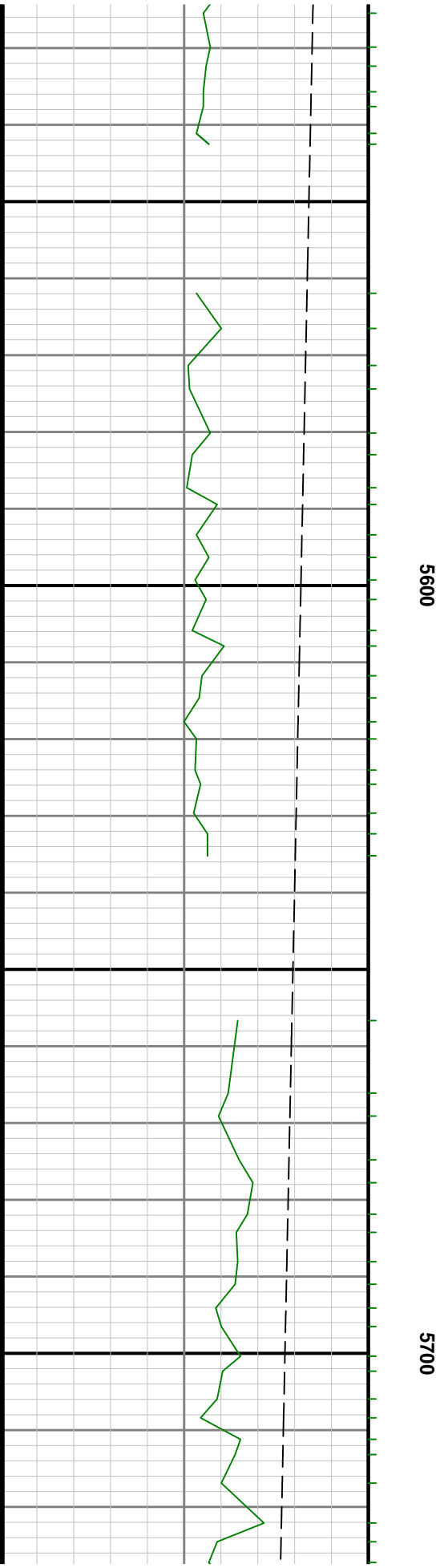
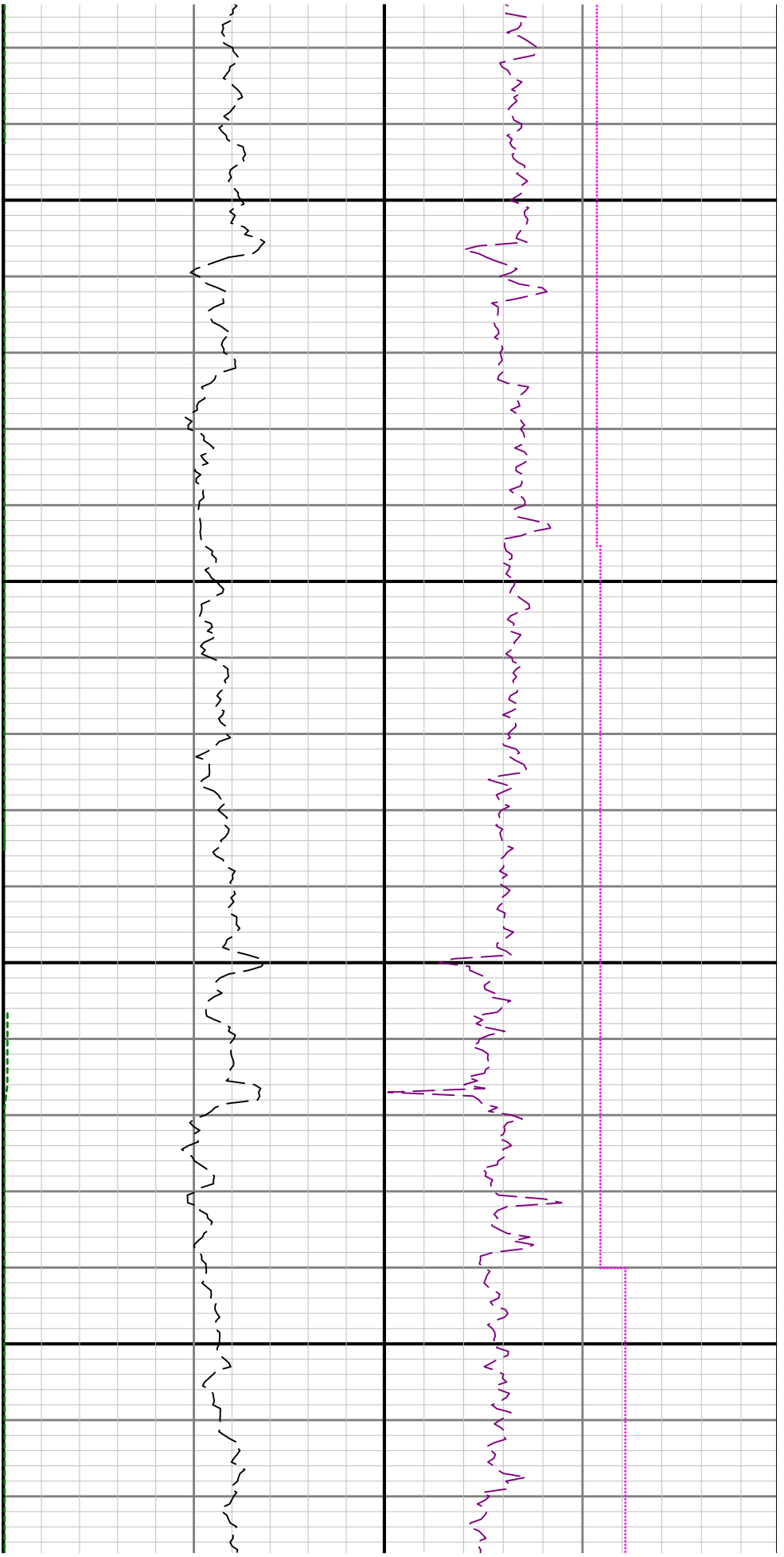


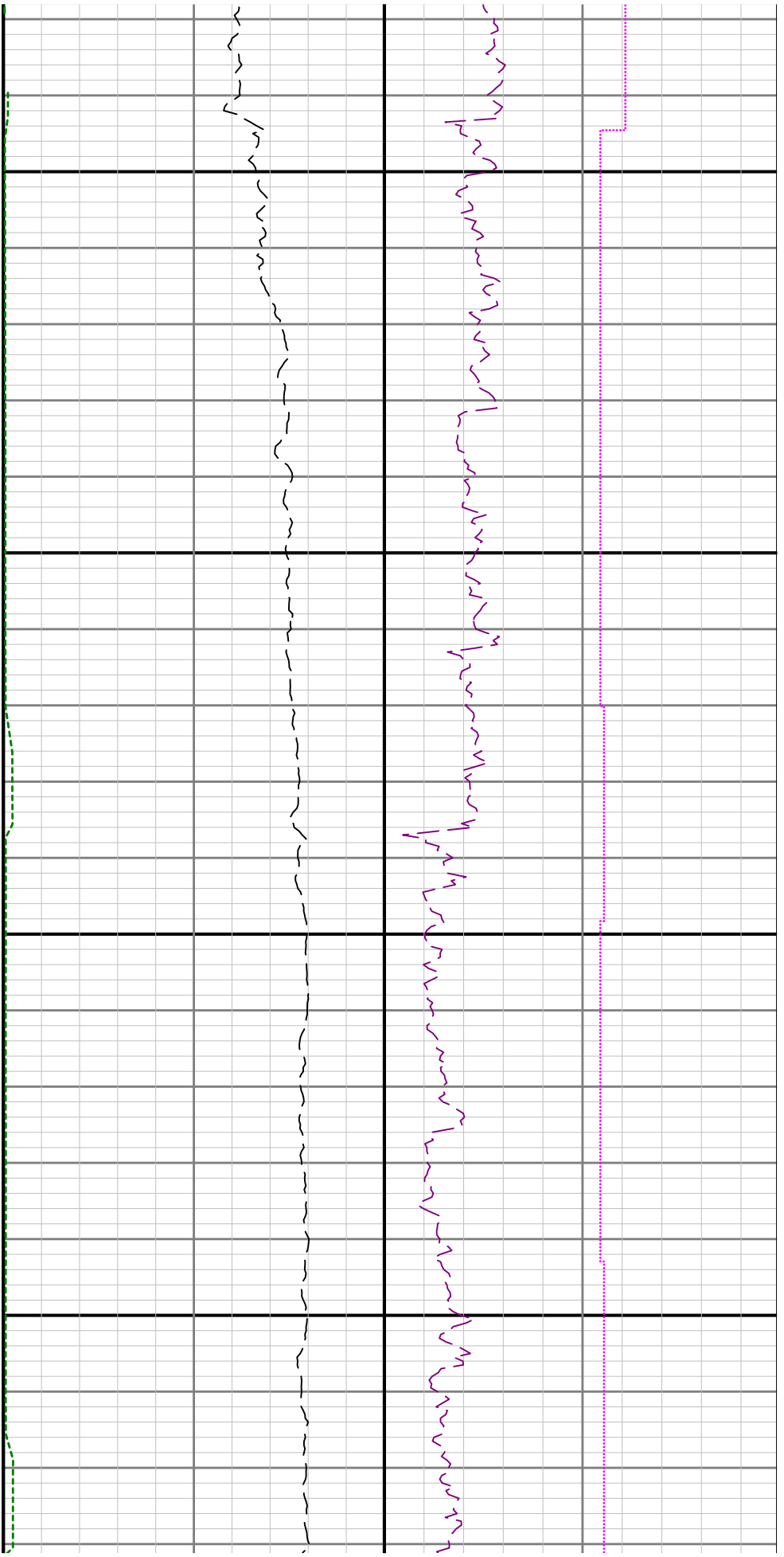


5400

5500

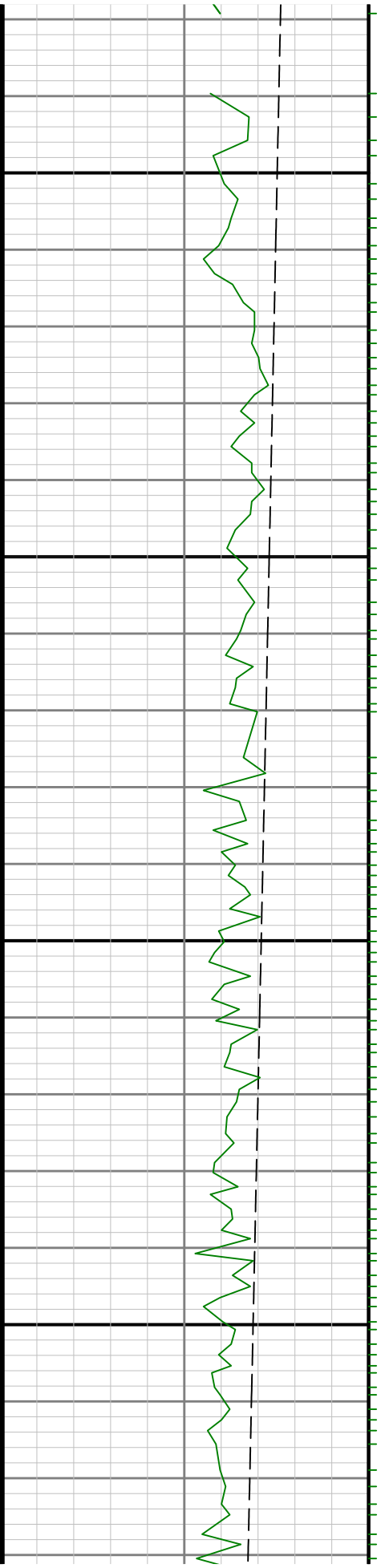


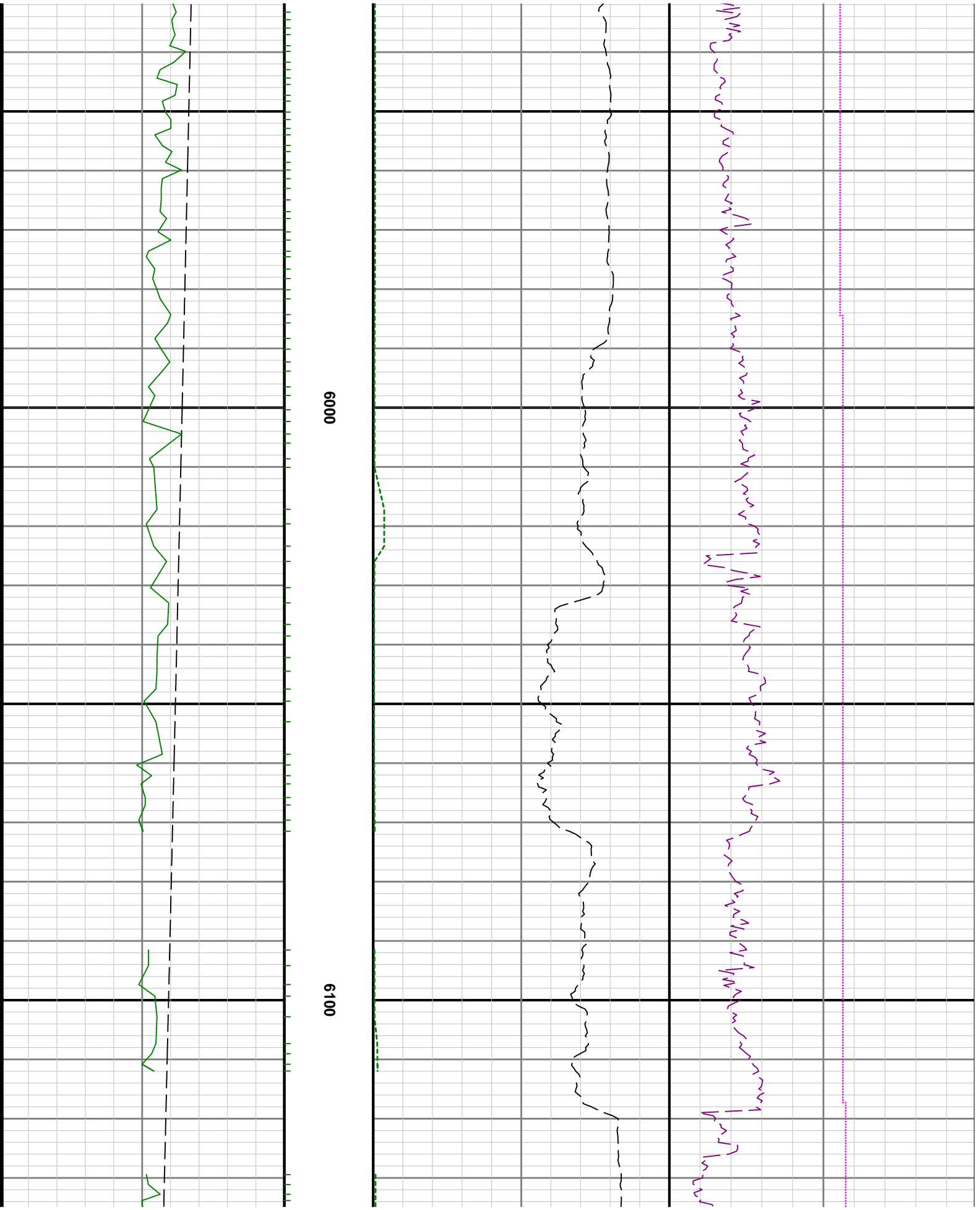


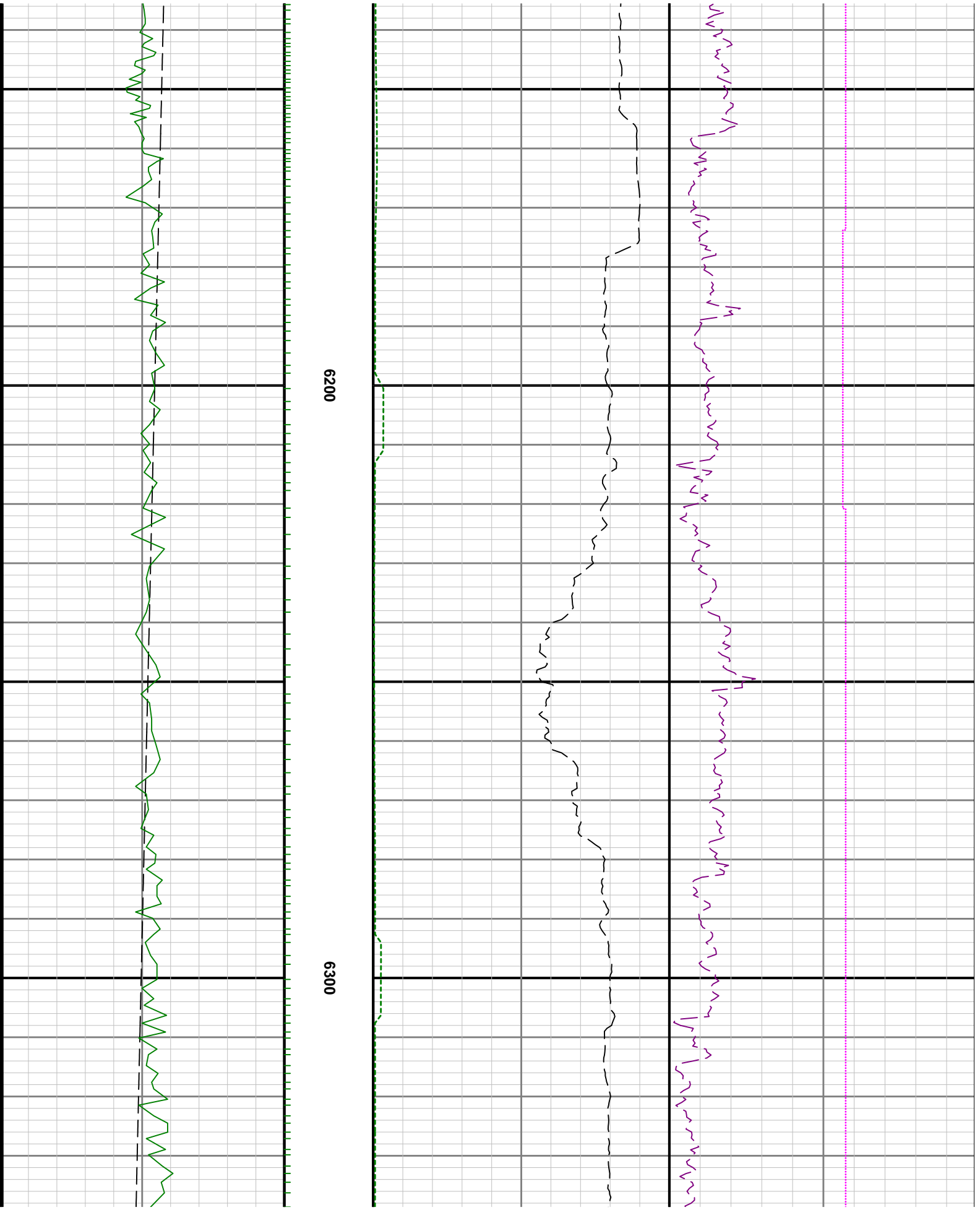


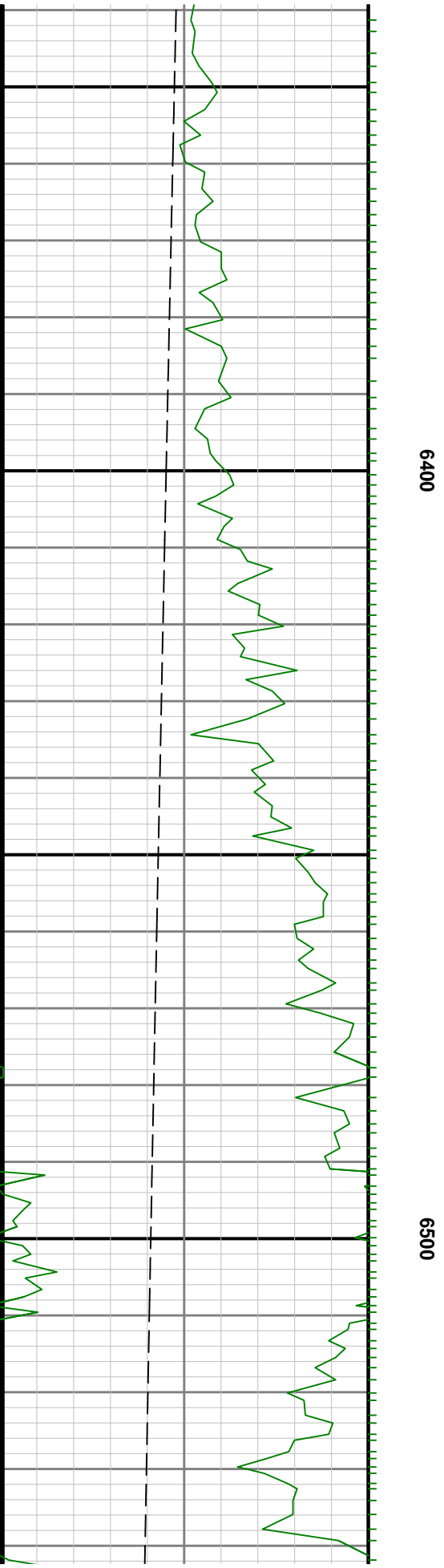
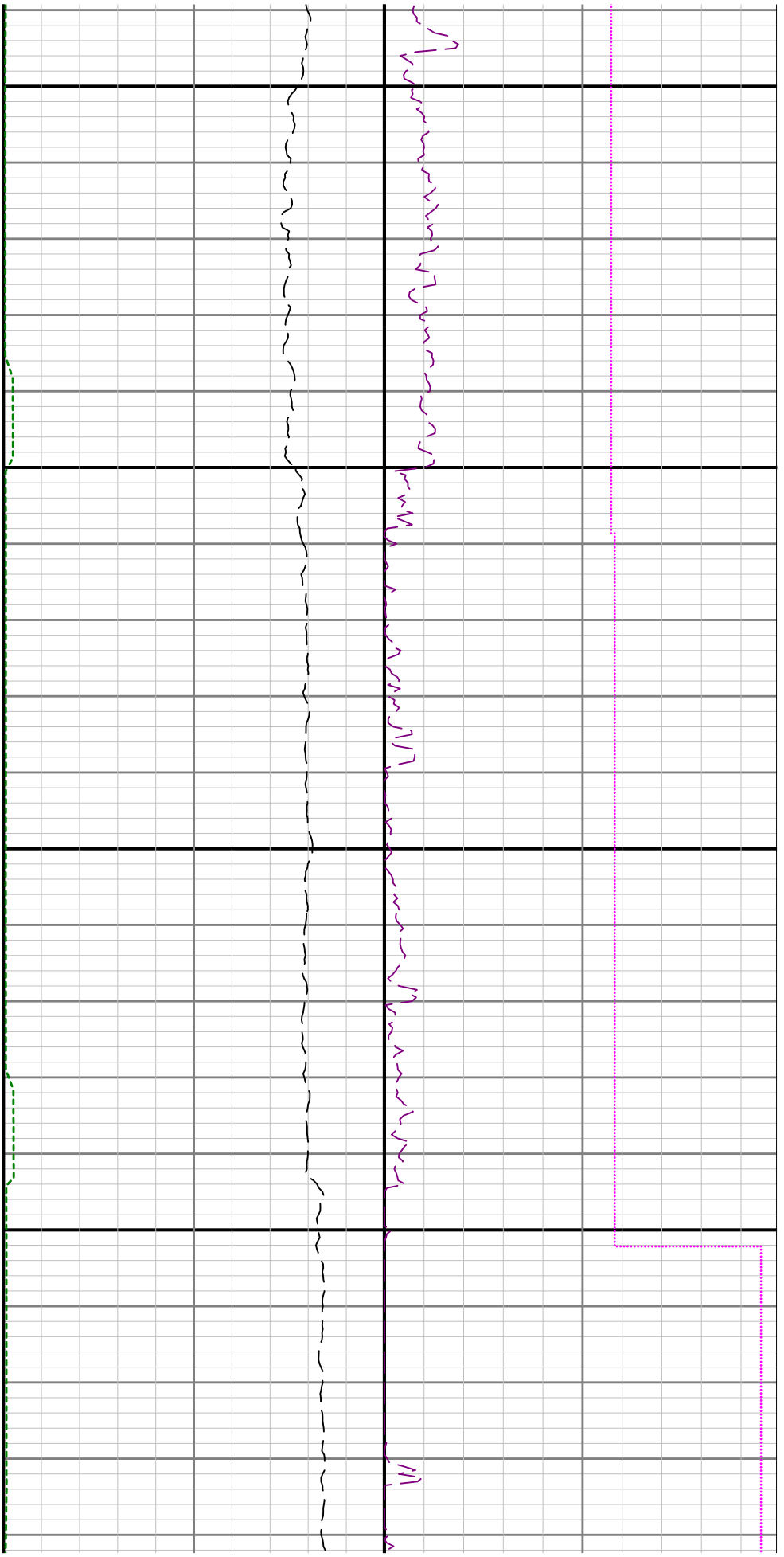
5800

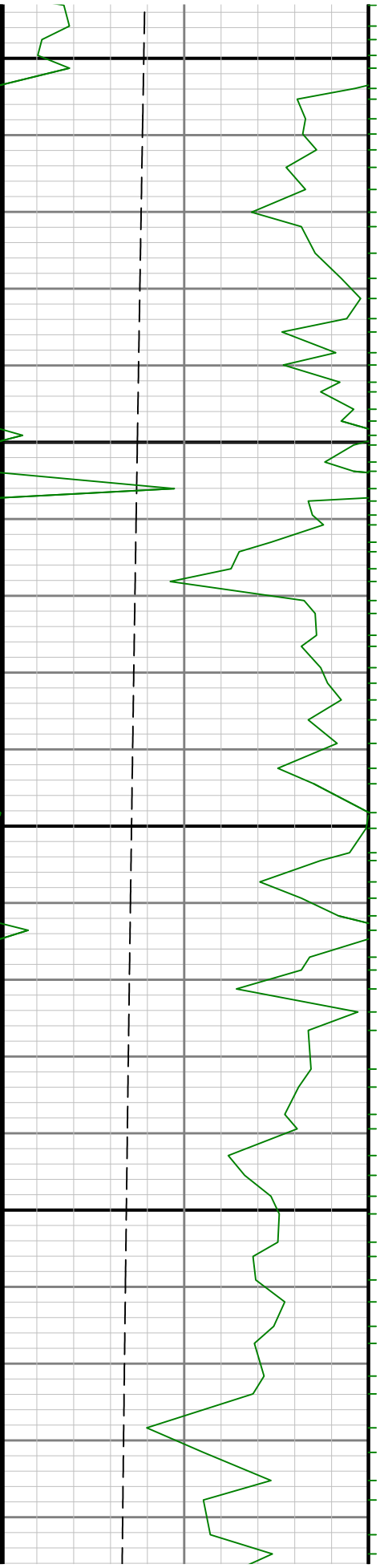
5900





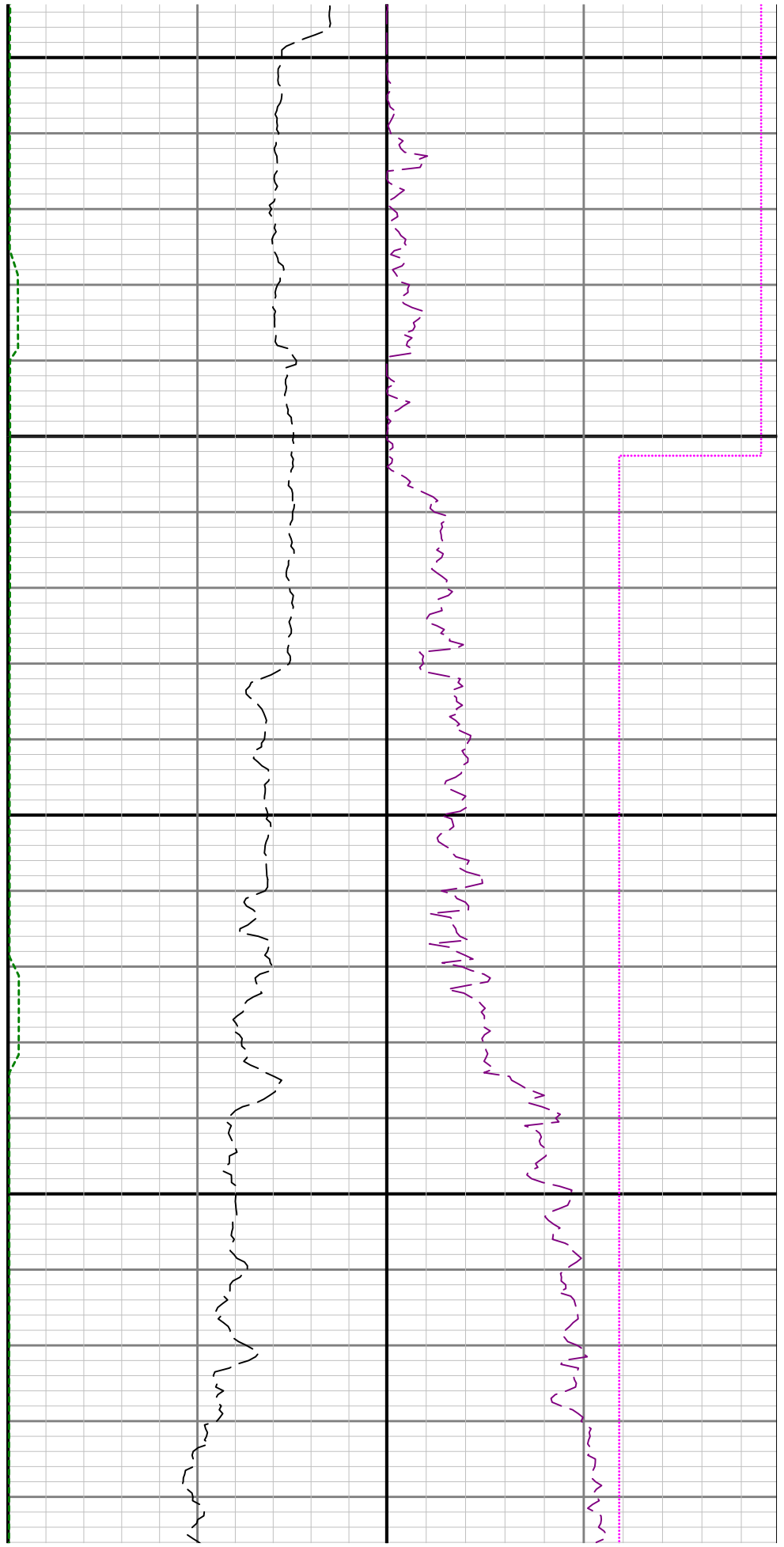


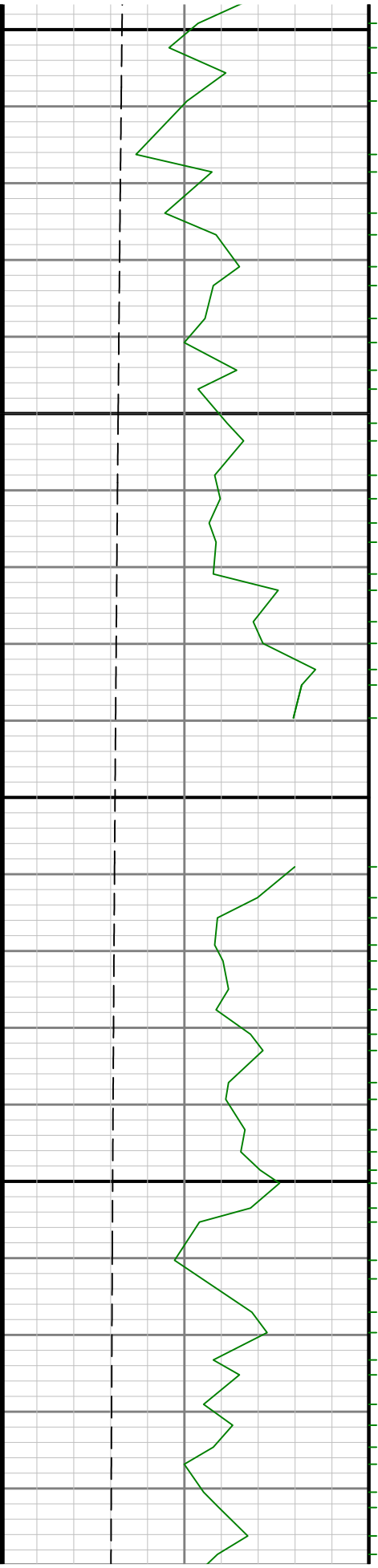




0099

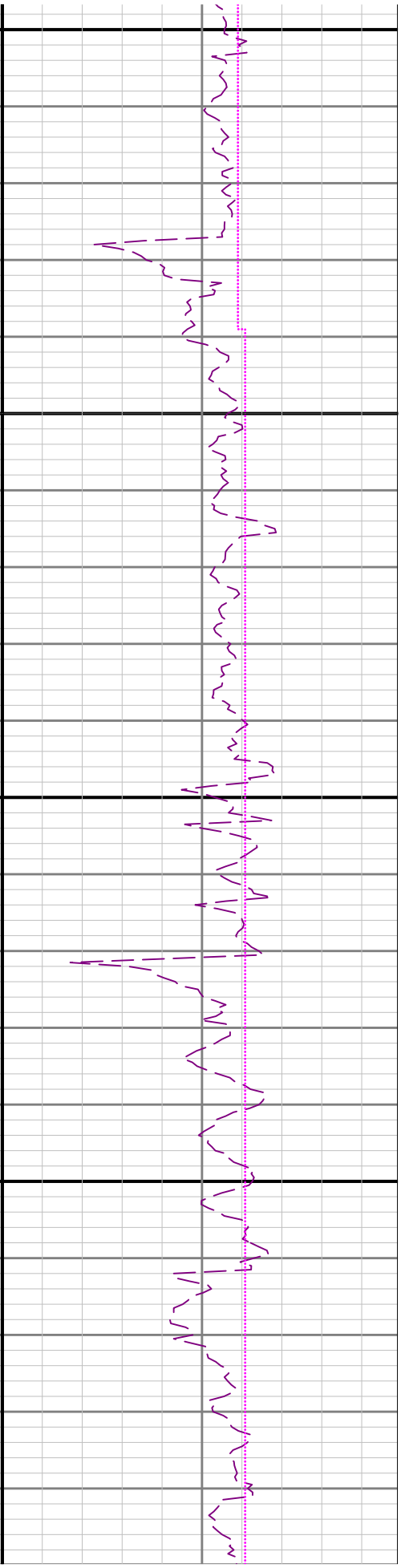
6700

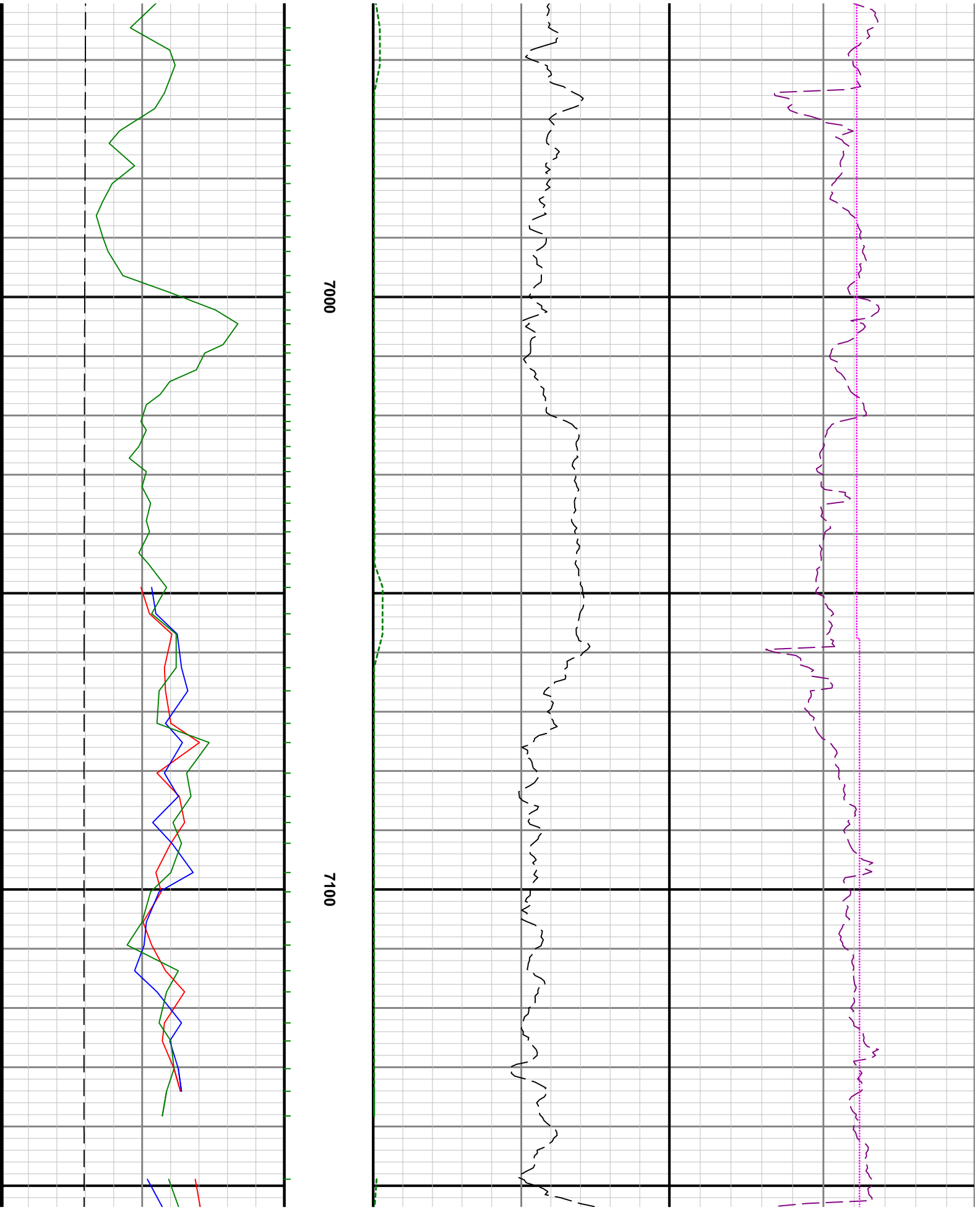


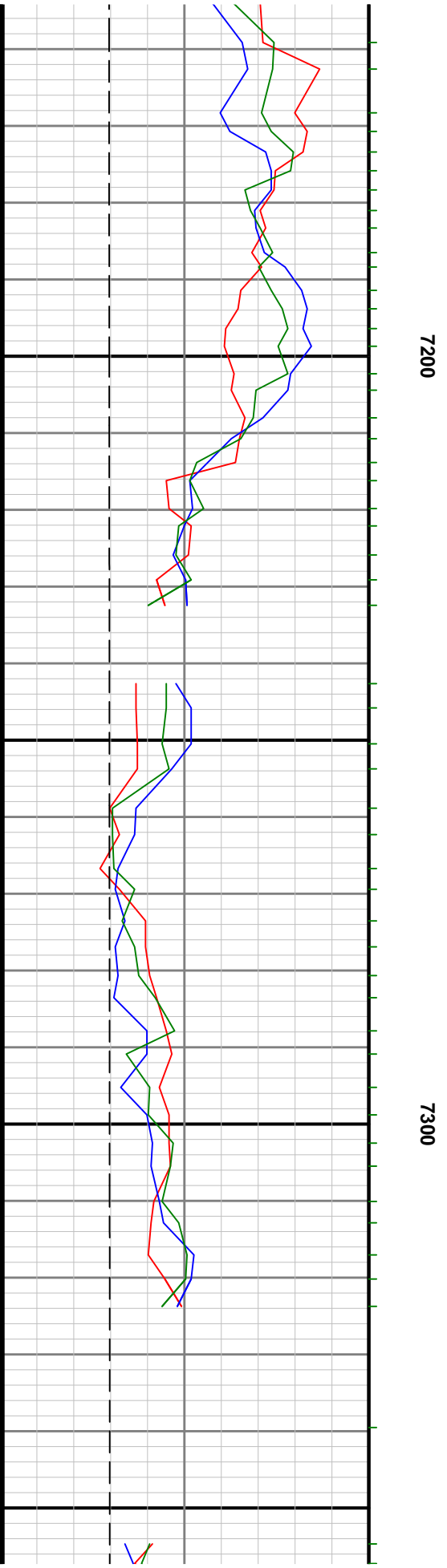
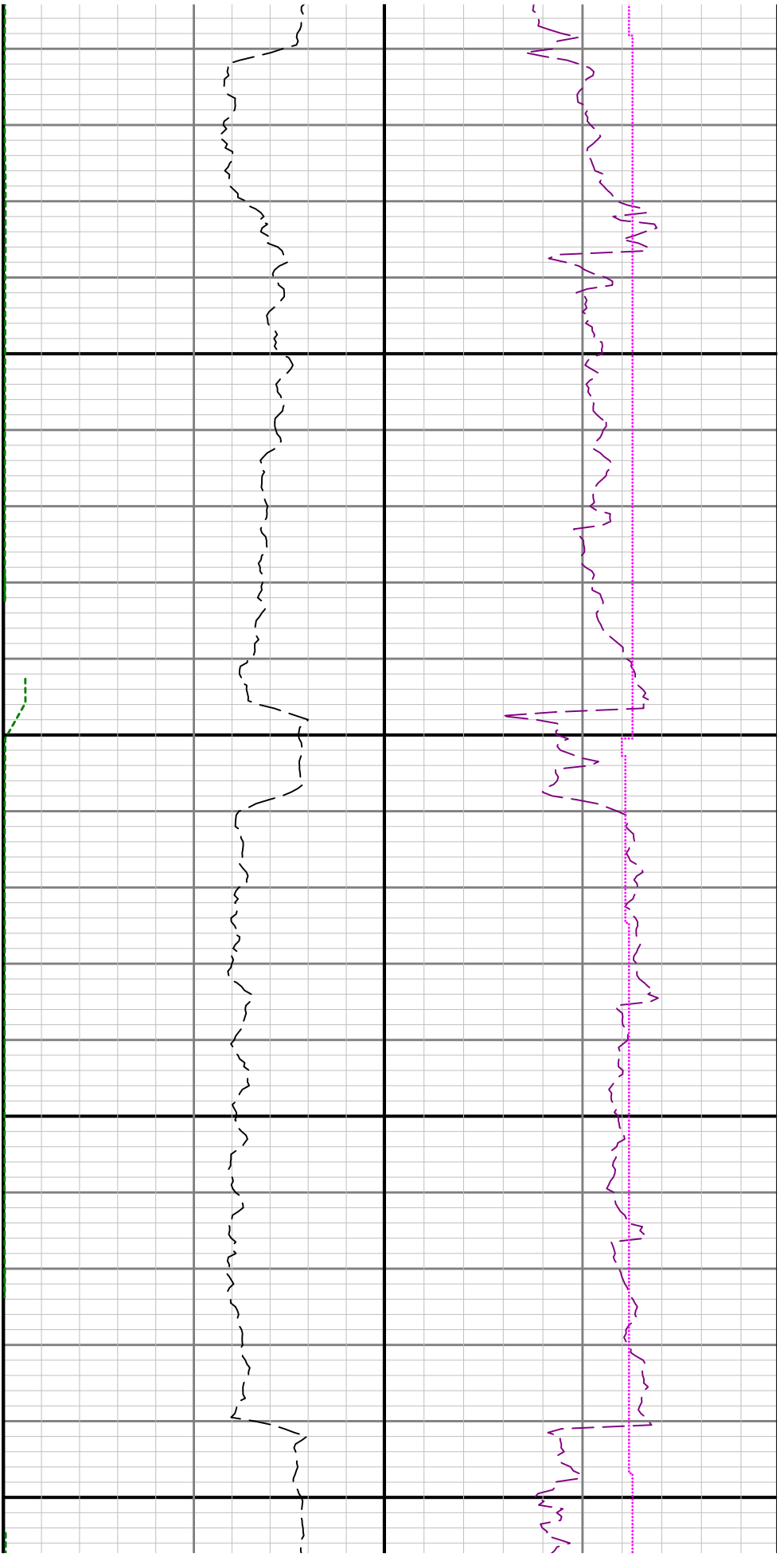


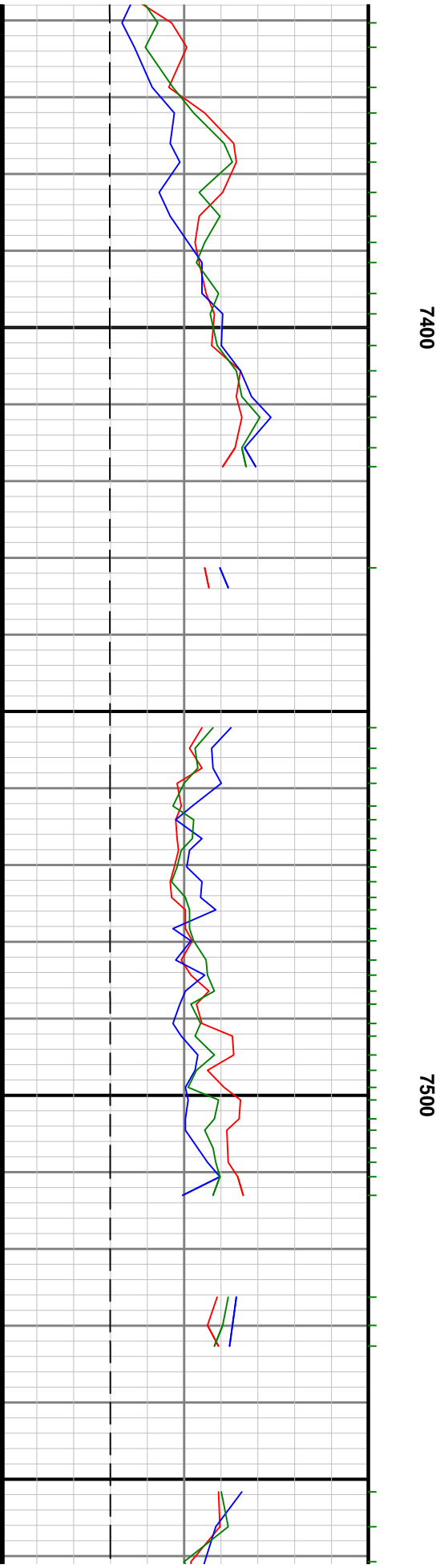
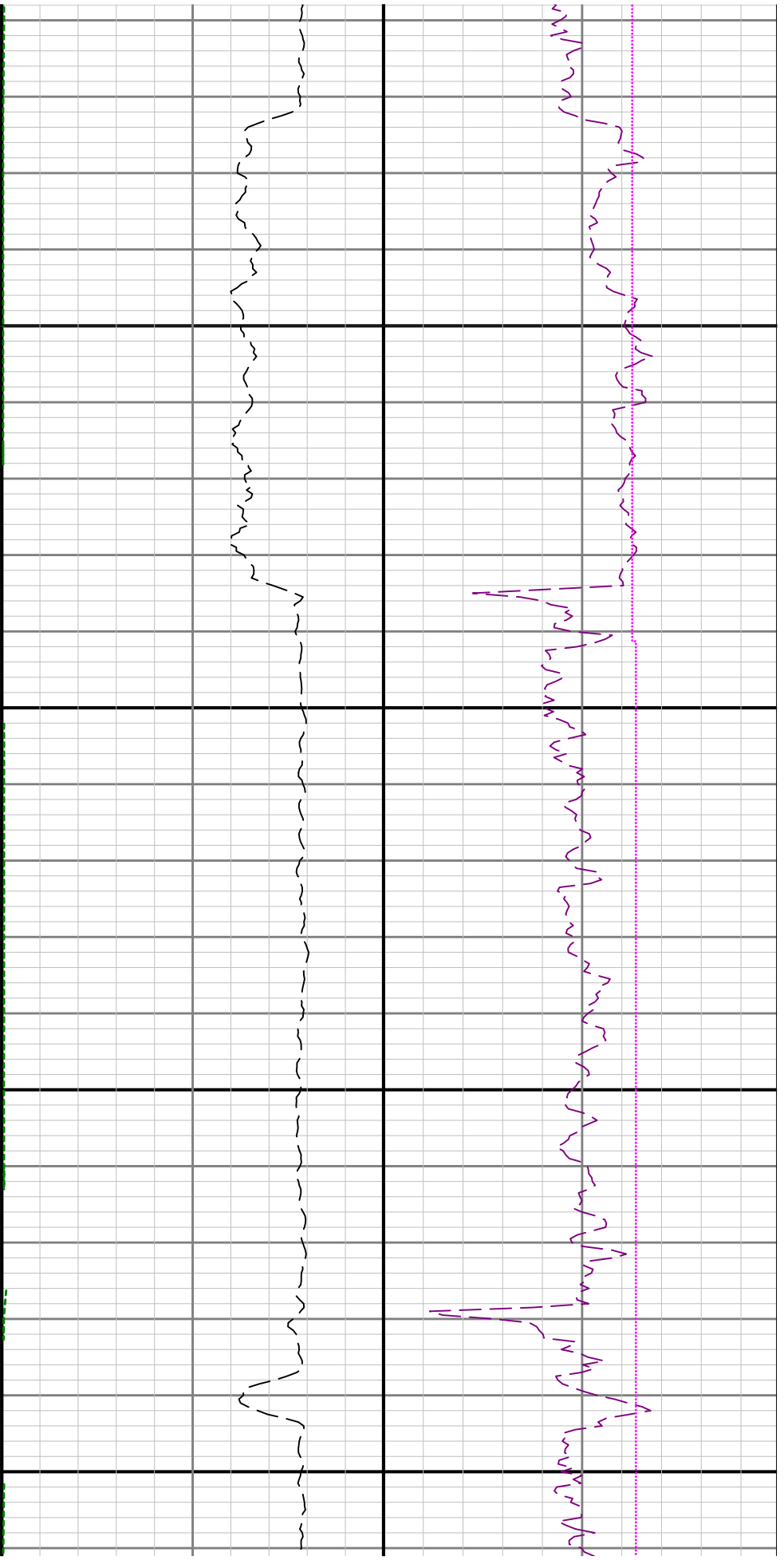
0069

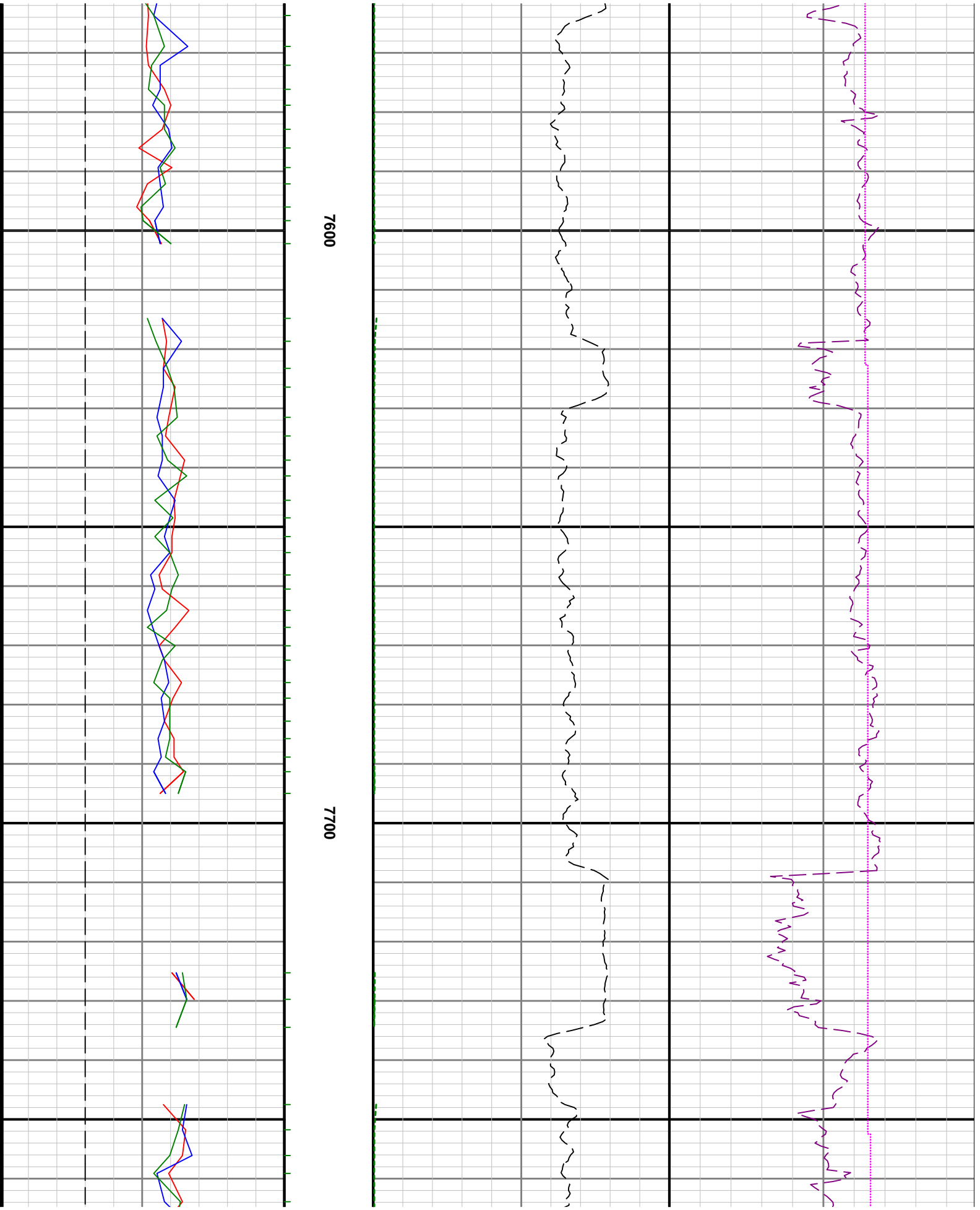
0089

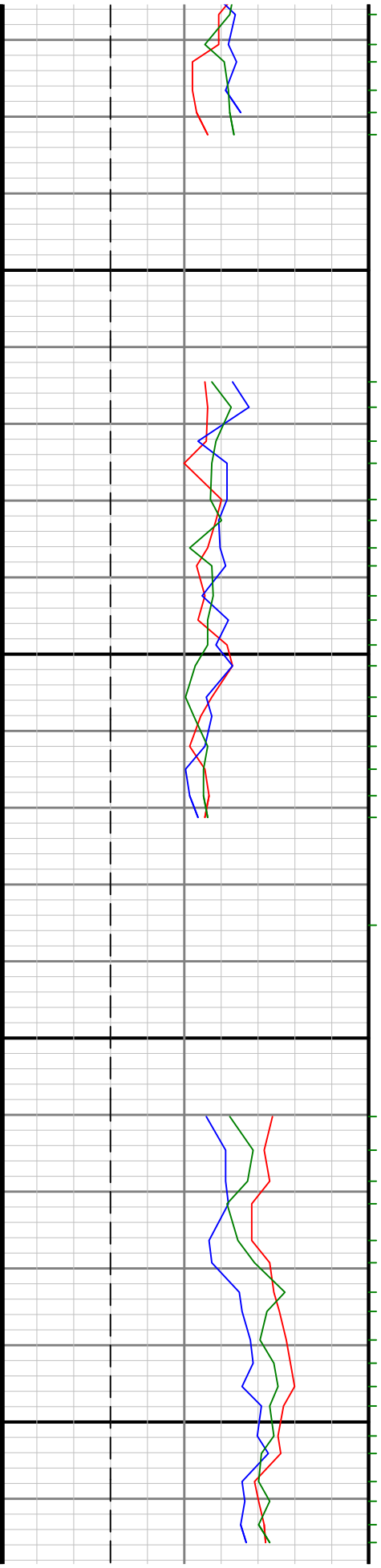






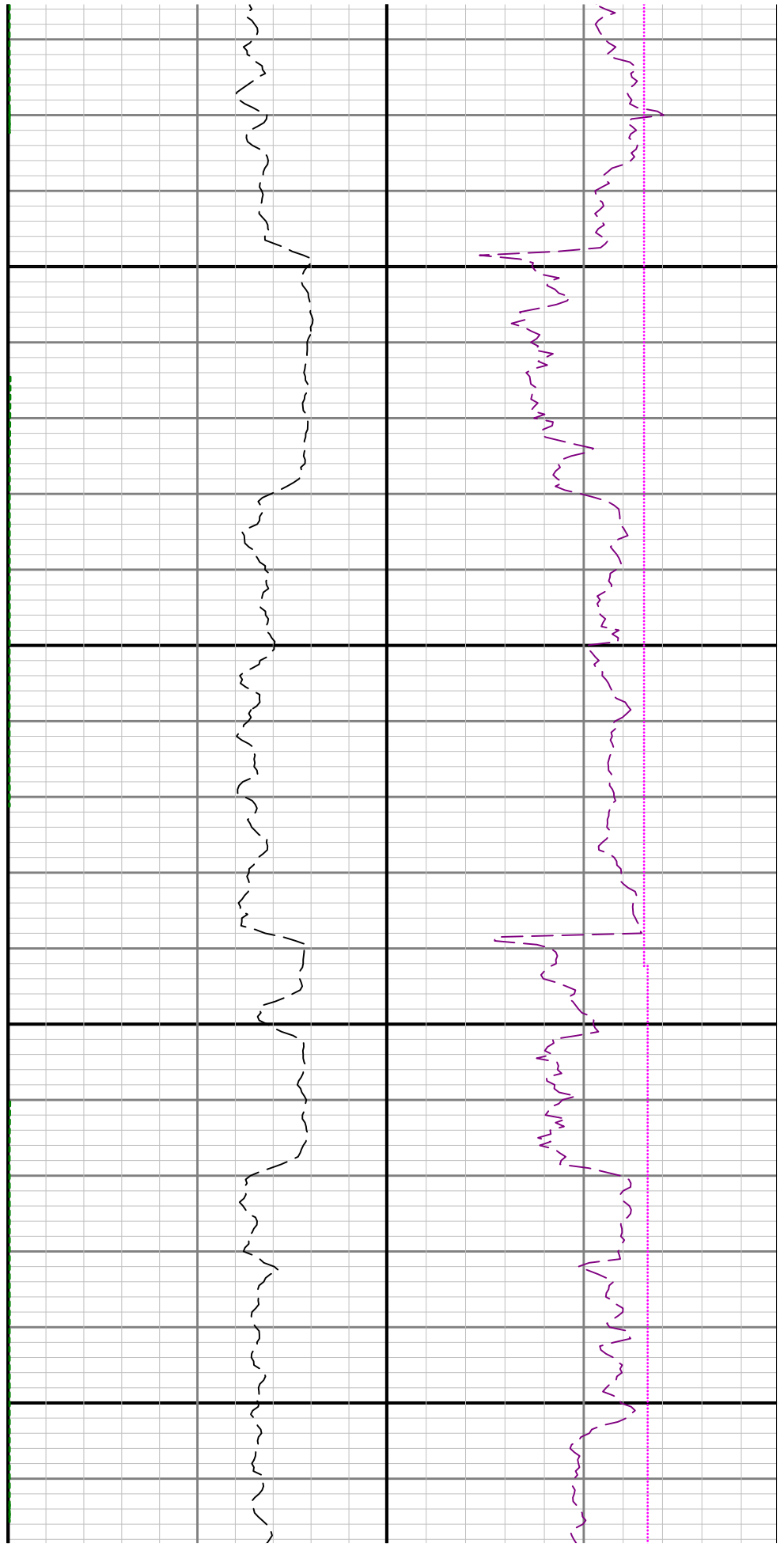


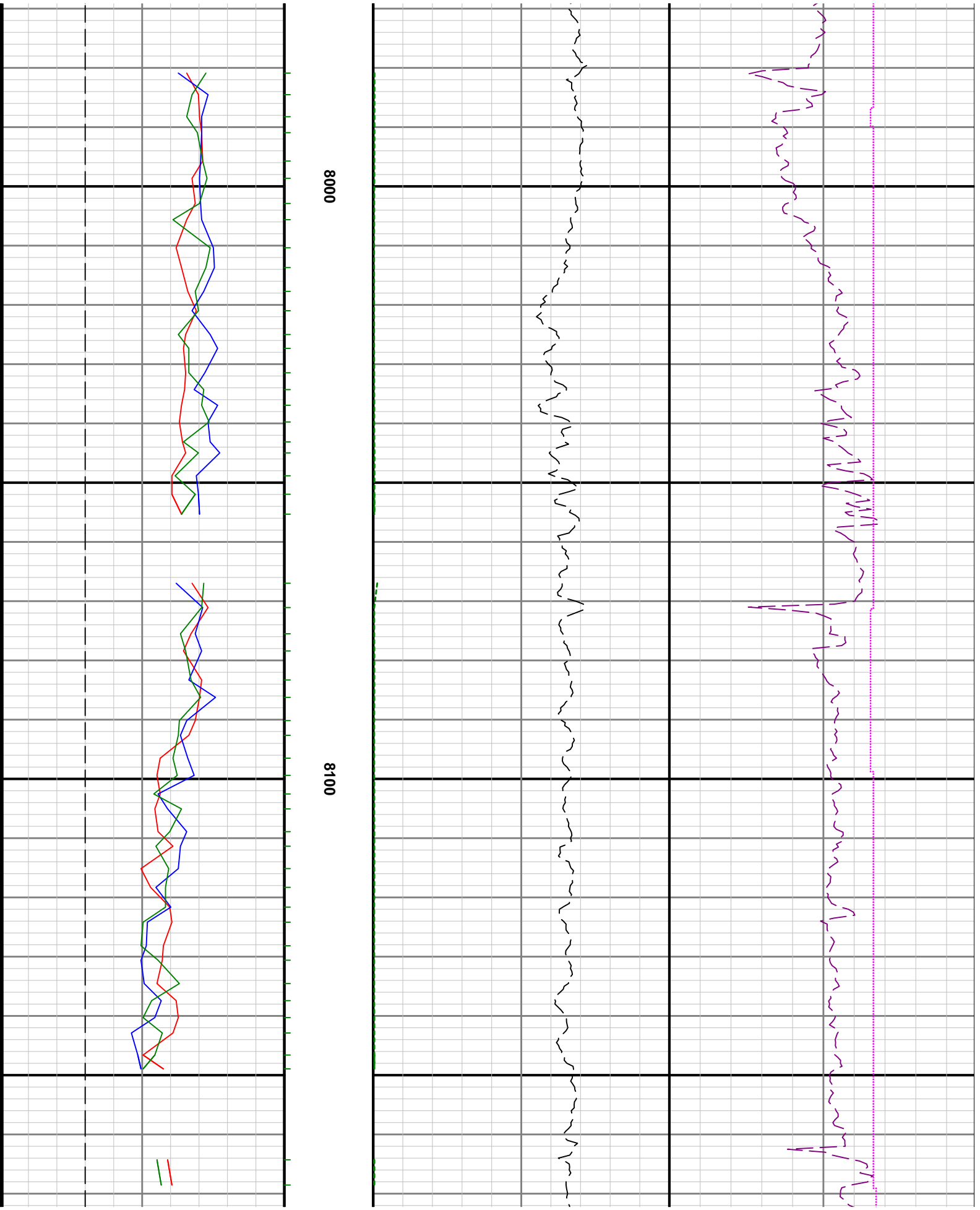


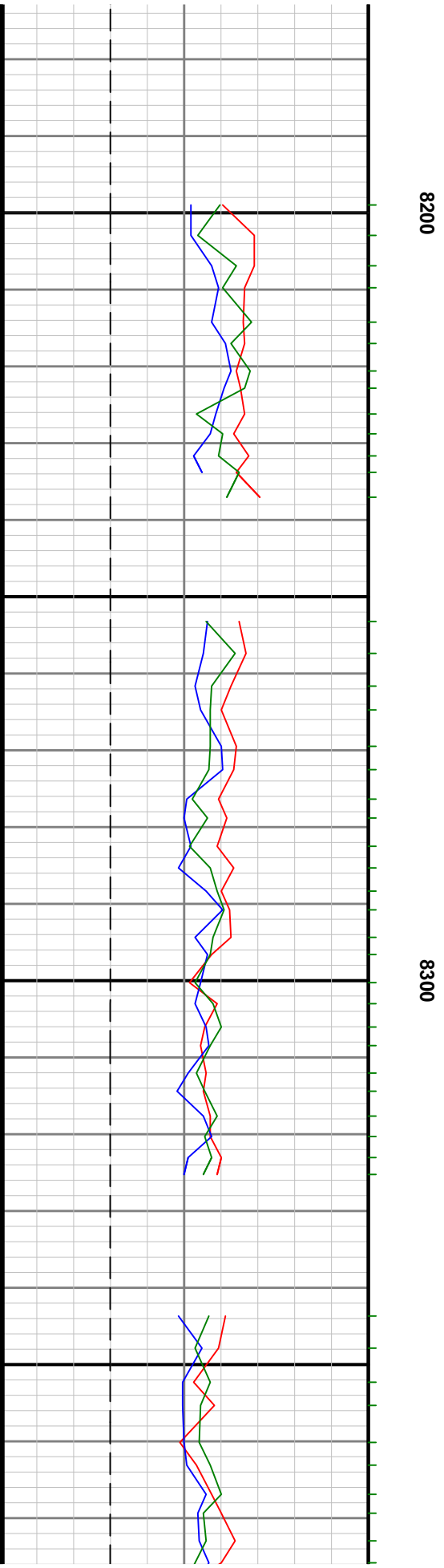


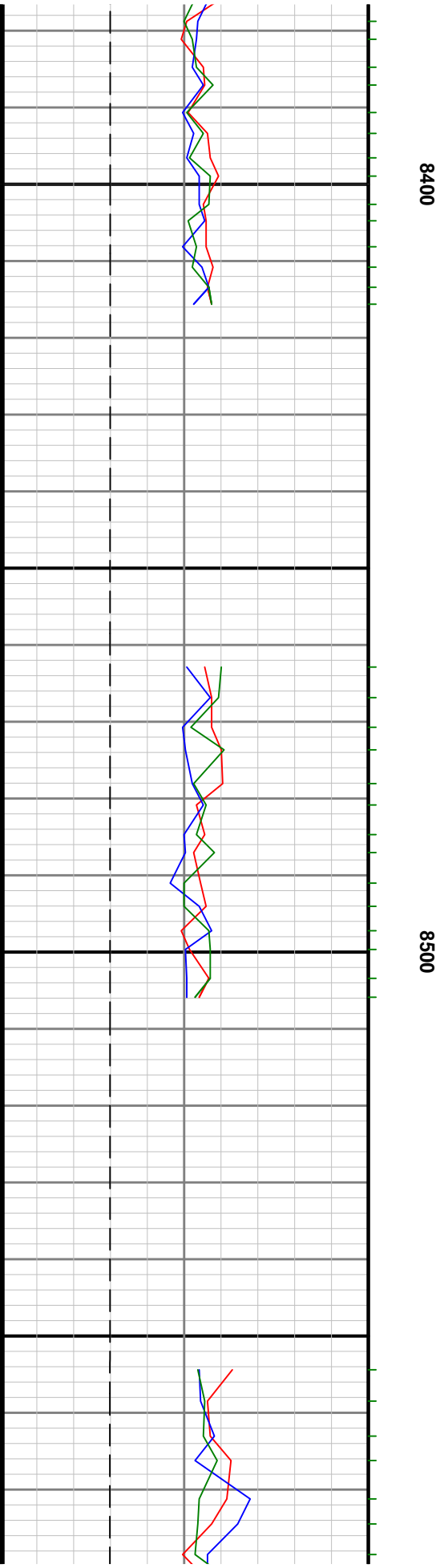
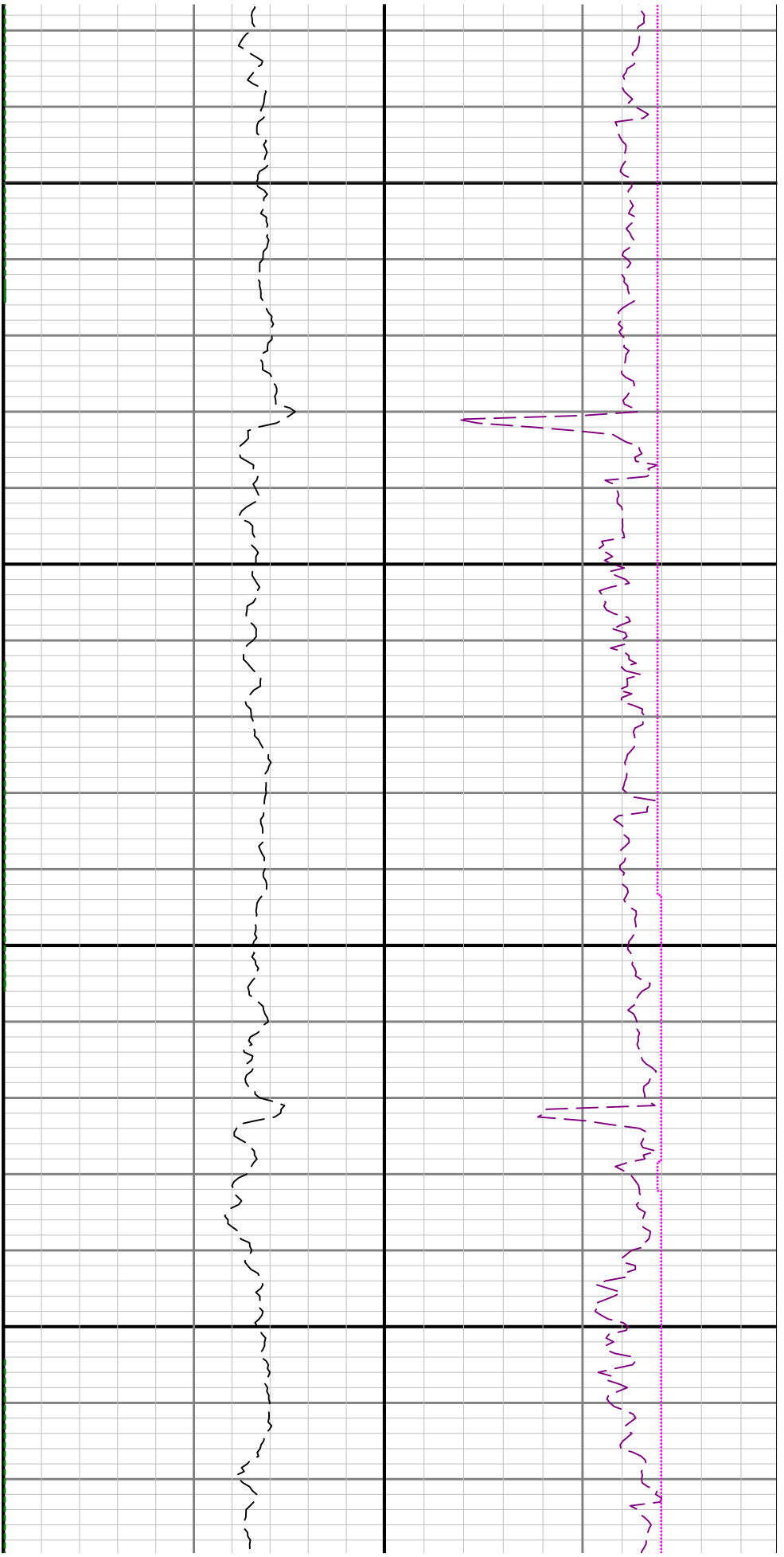
7800

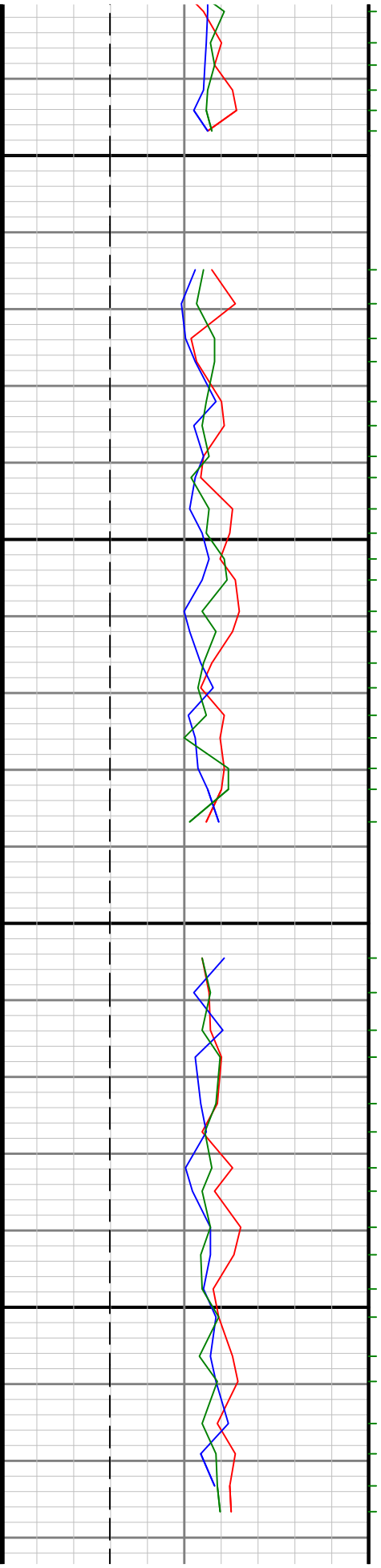
7900





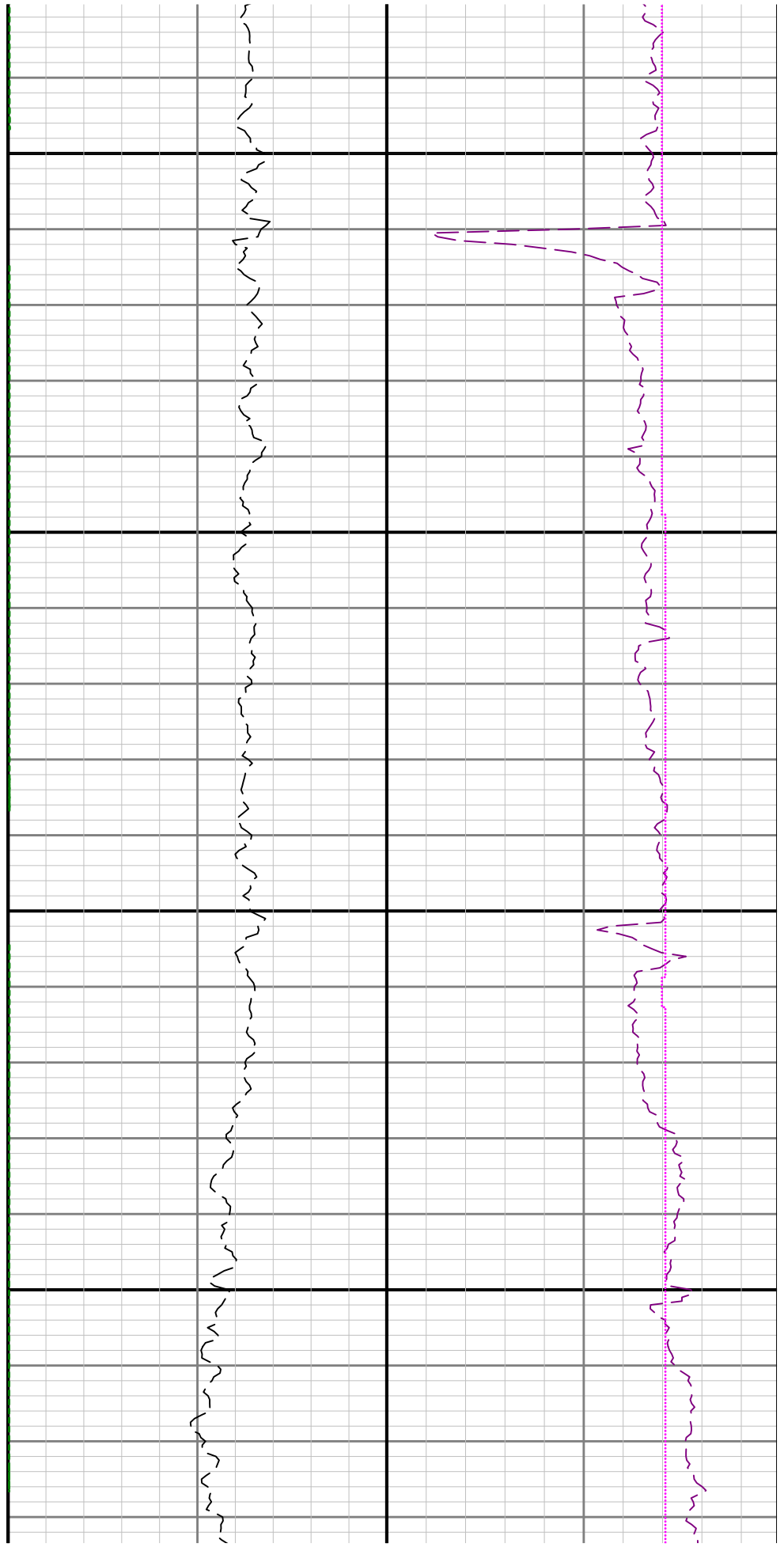


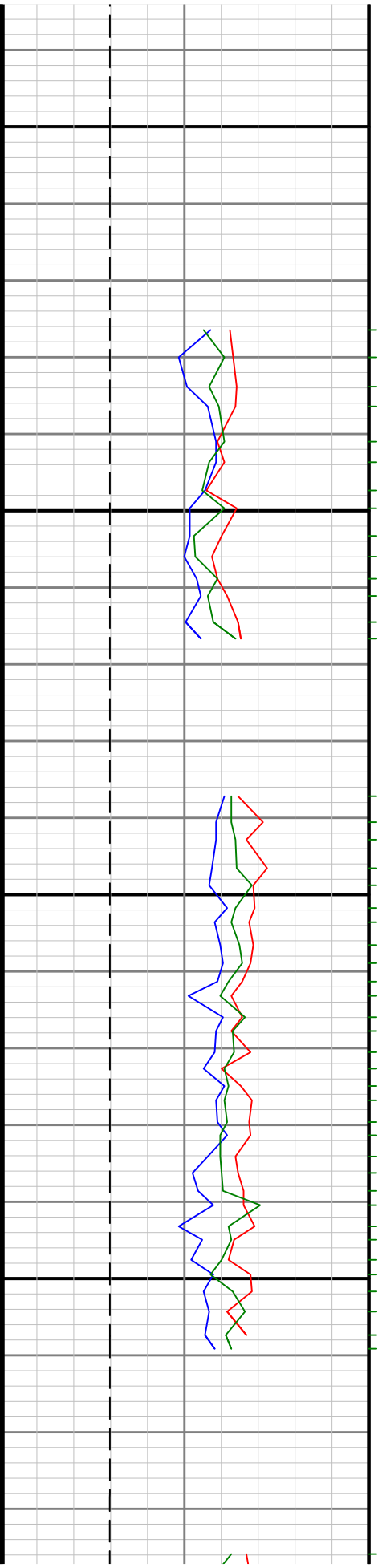




0098

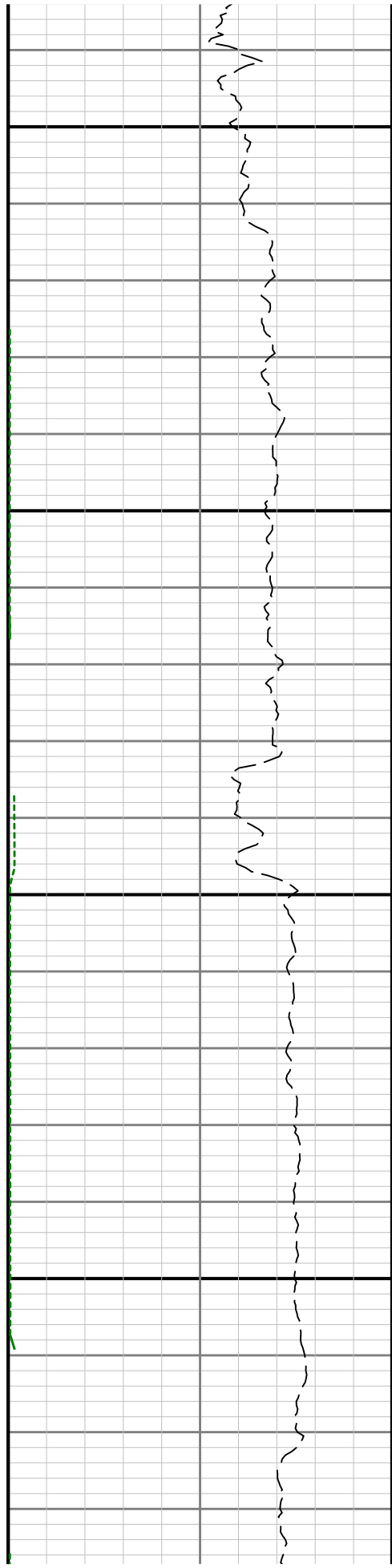
8700

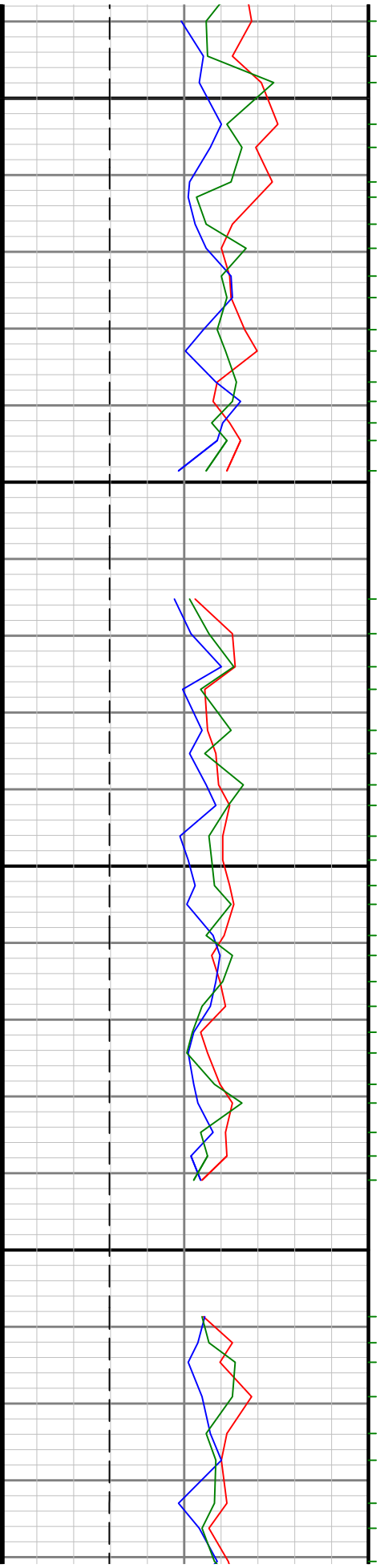




0088

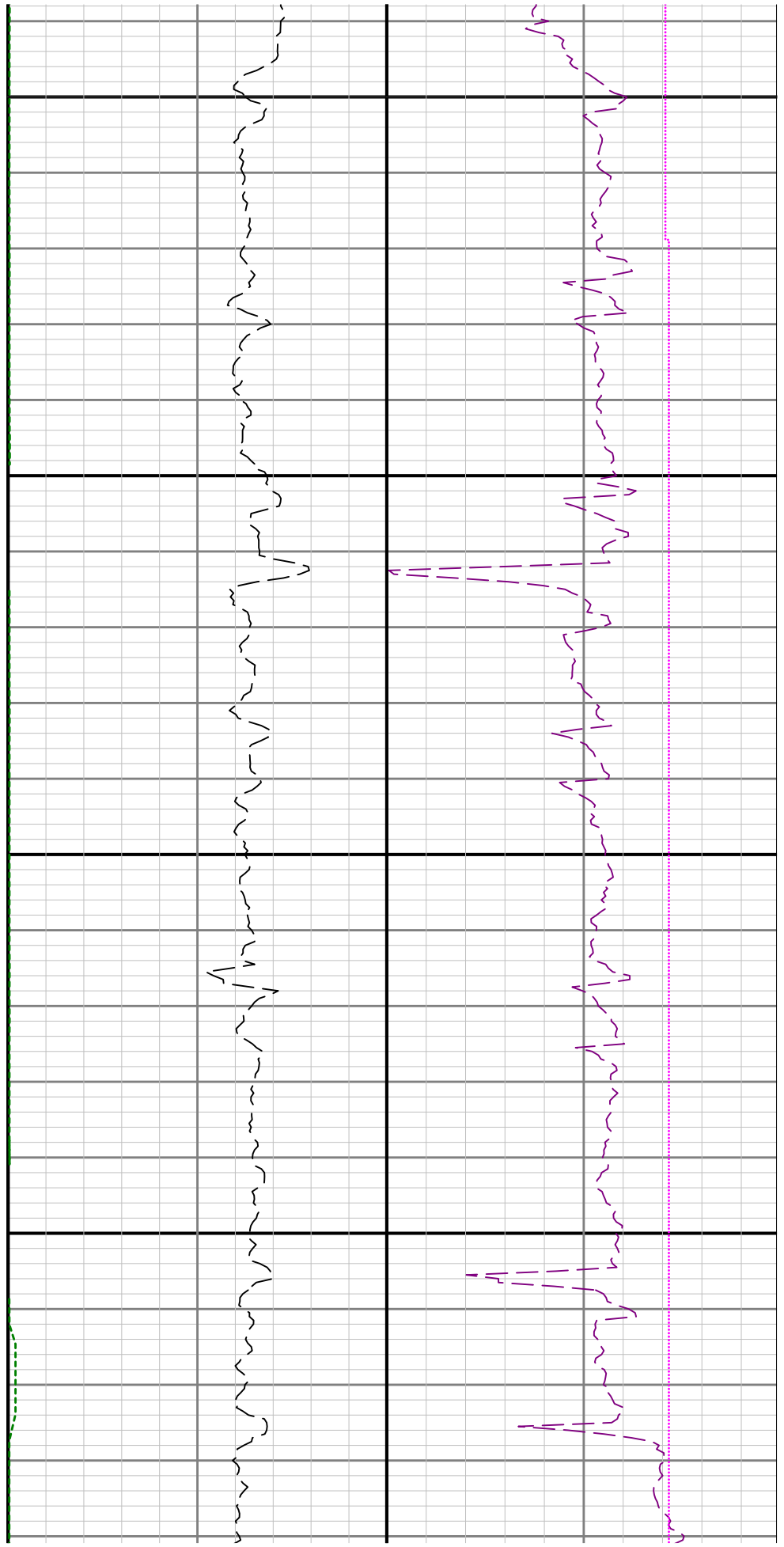
0068

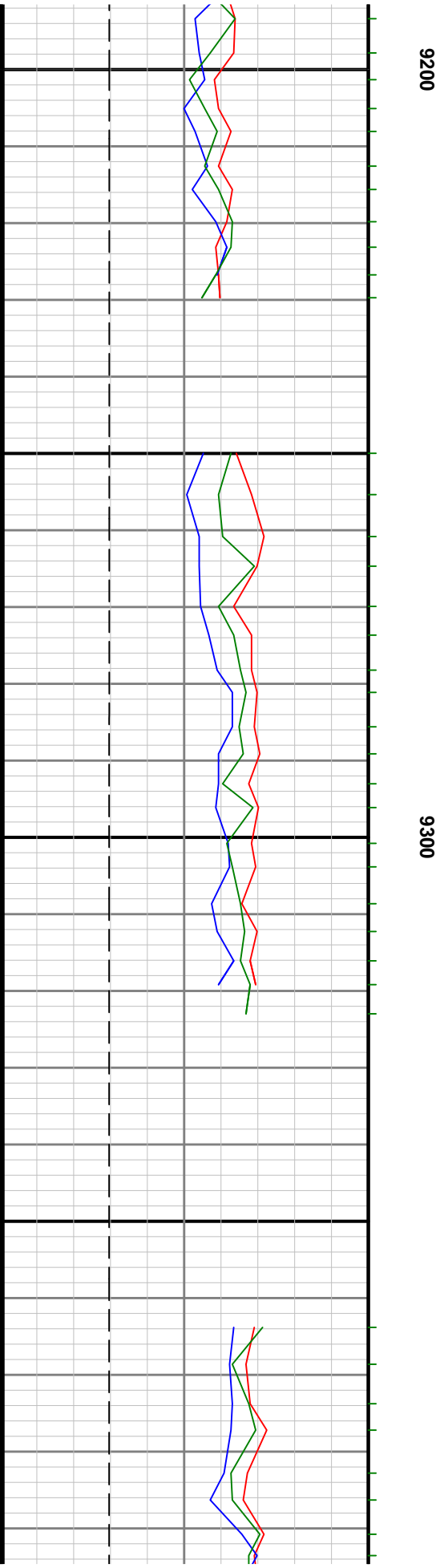
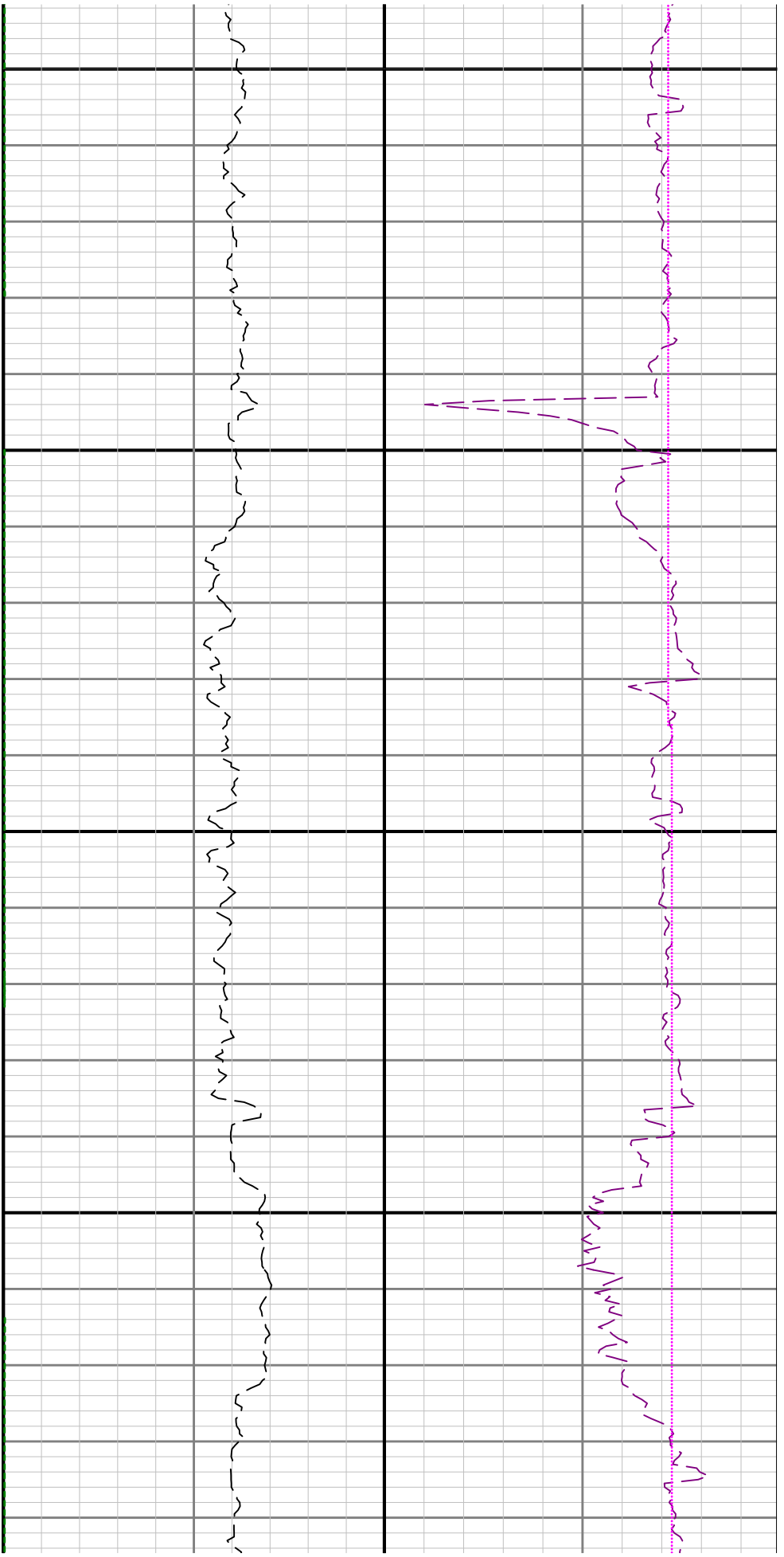


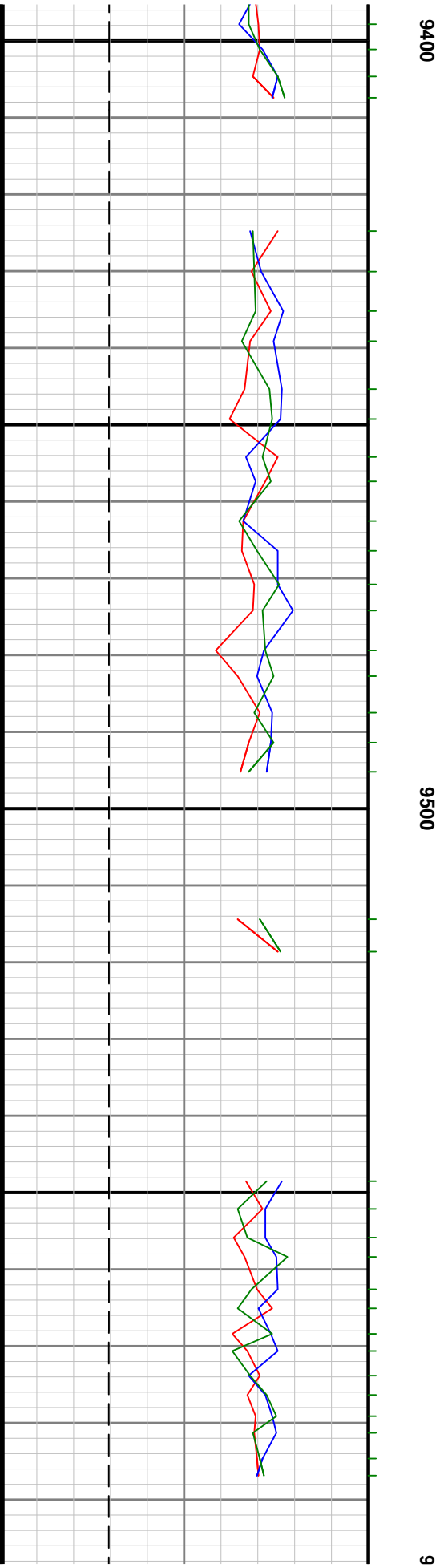
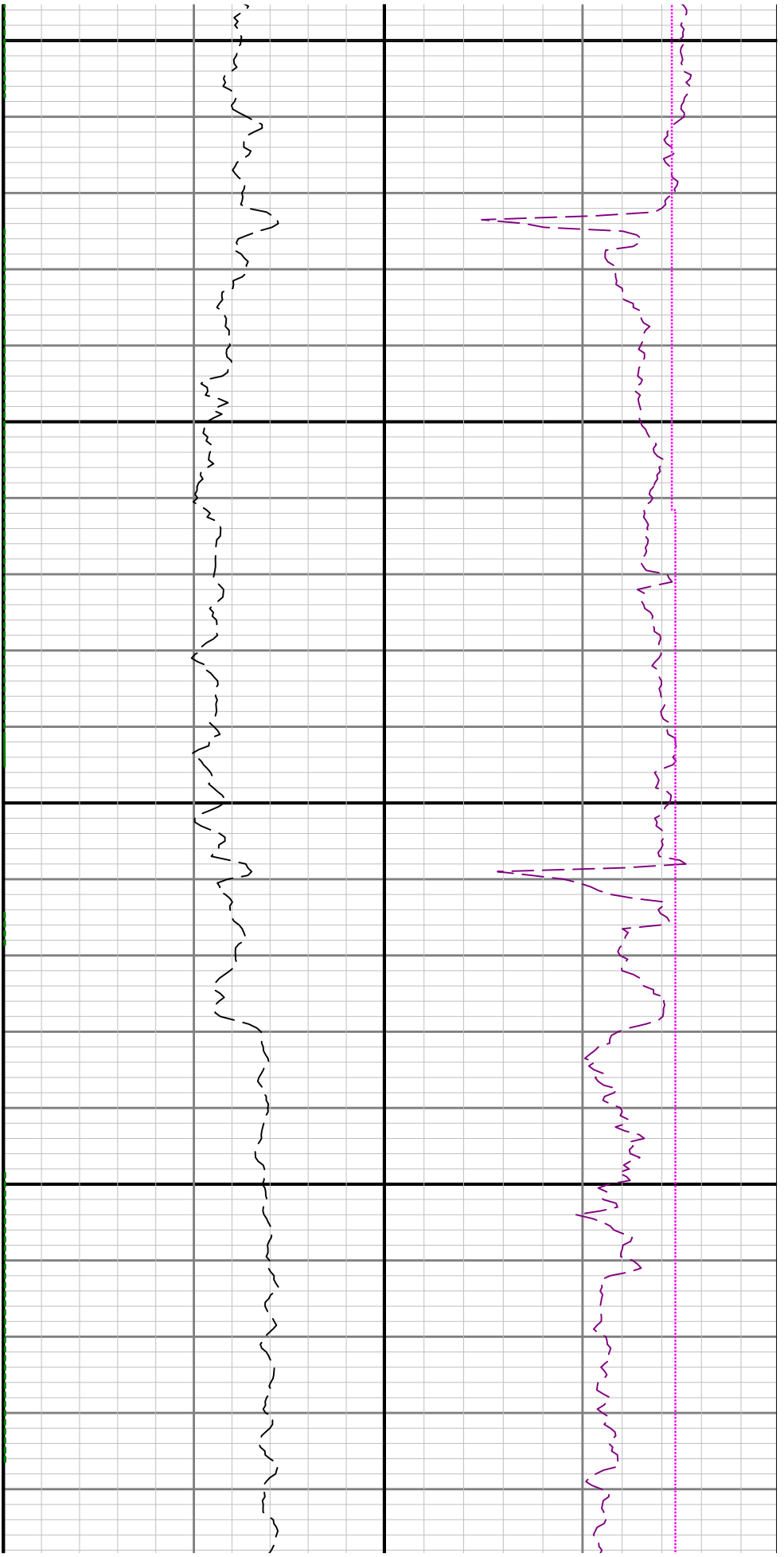


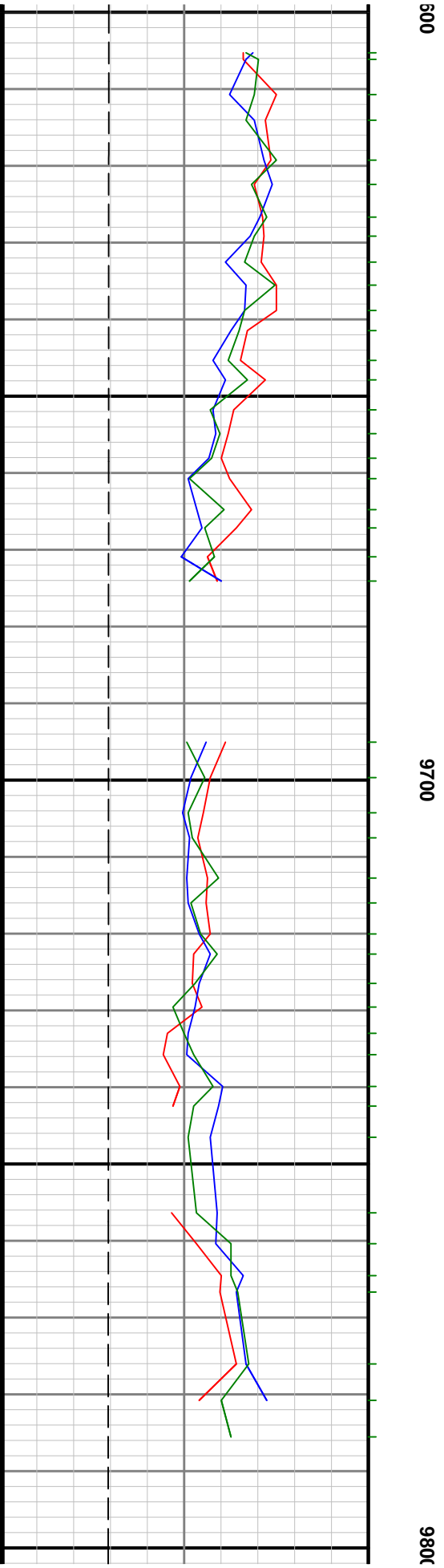
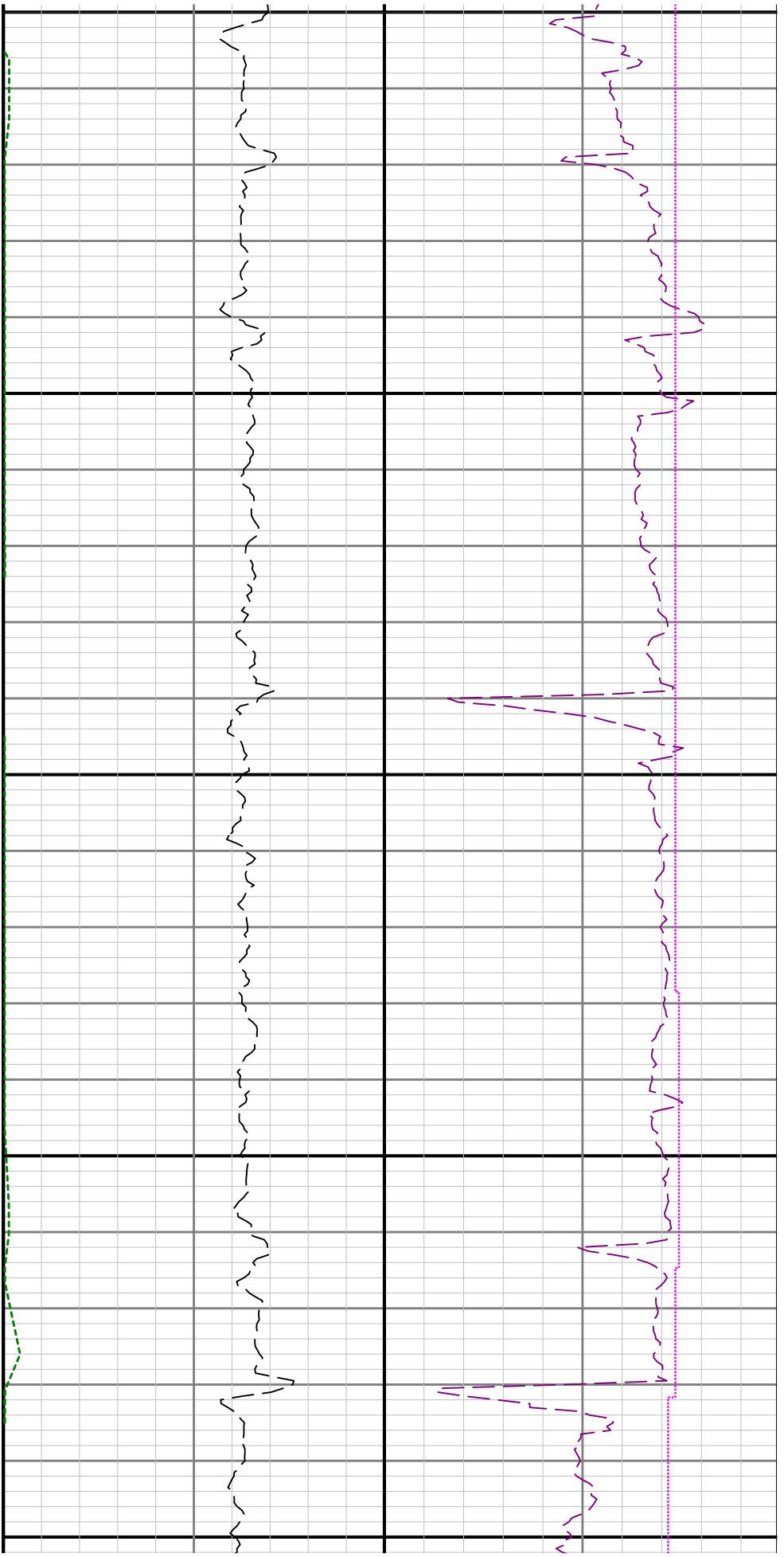
0000

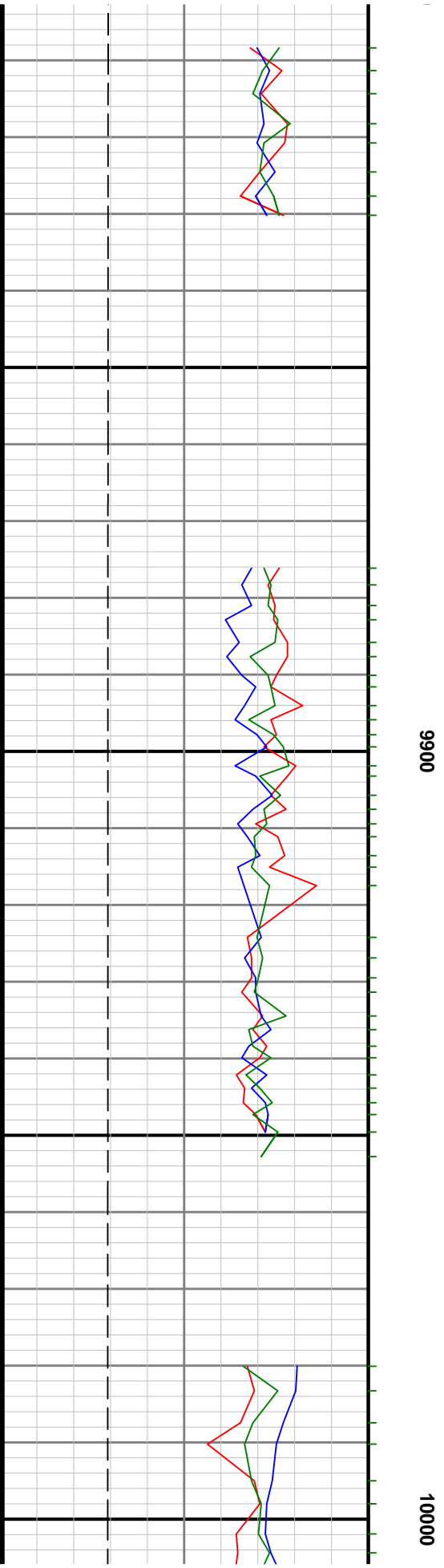
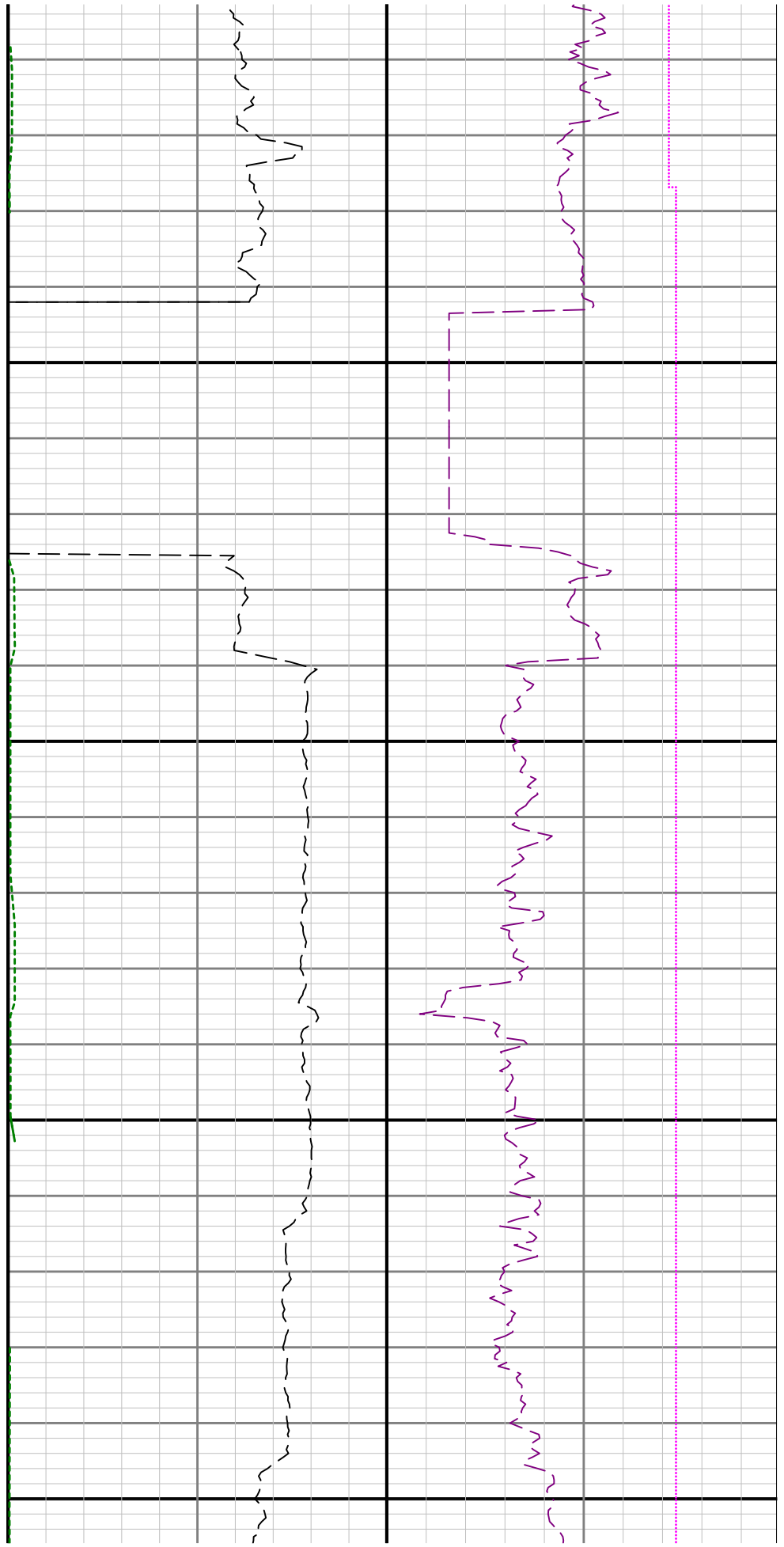
9100

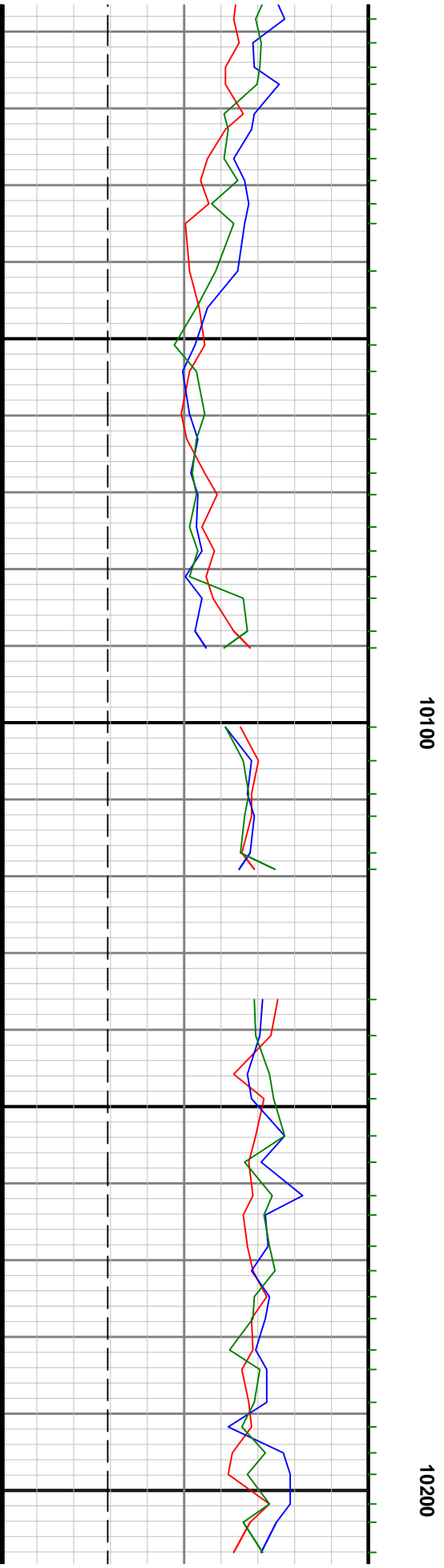
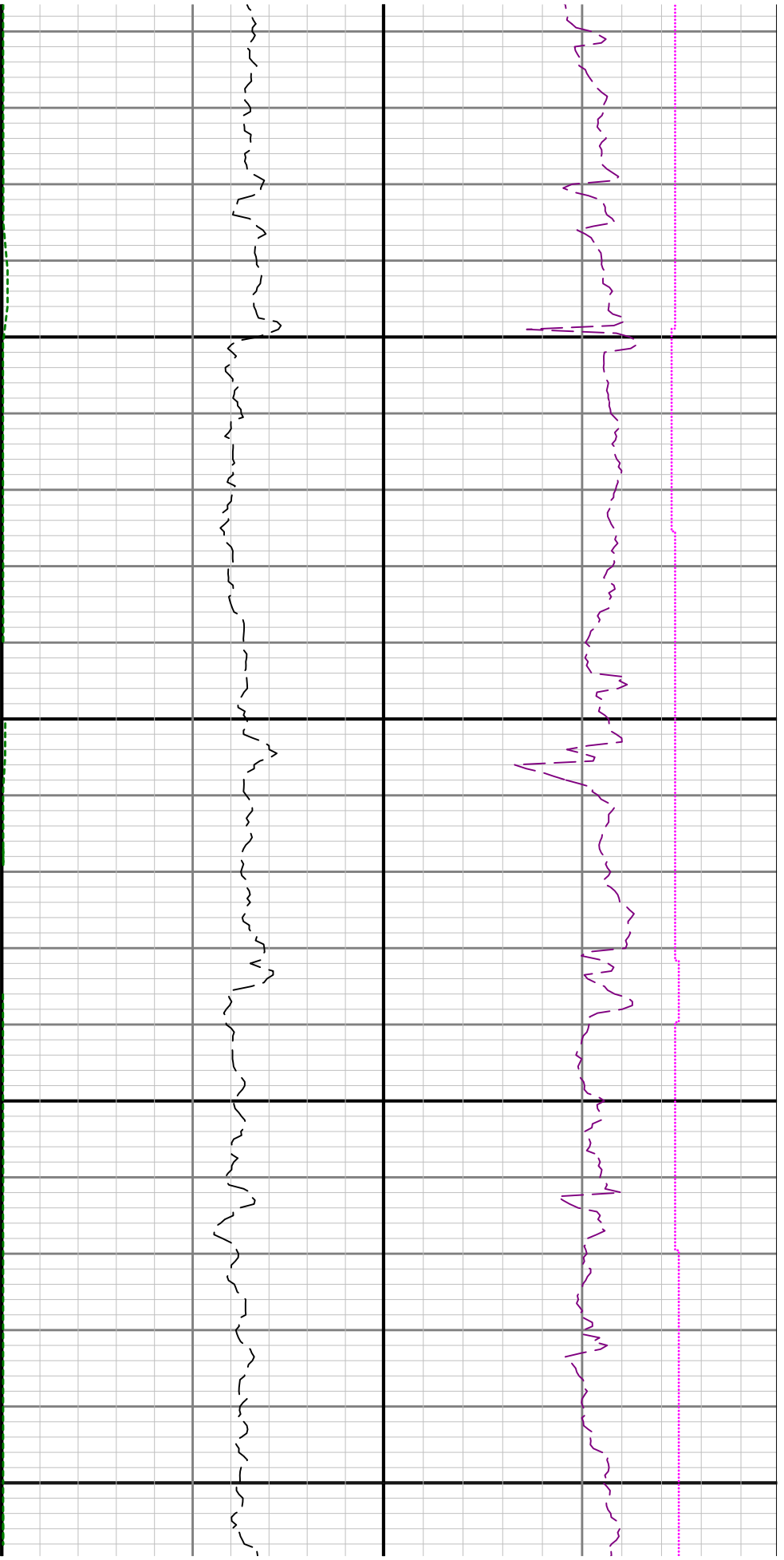


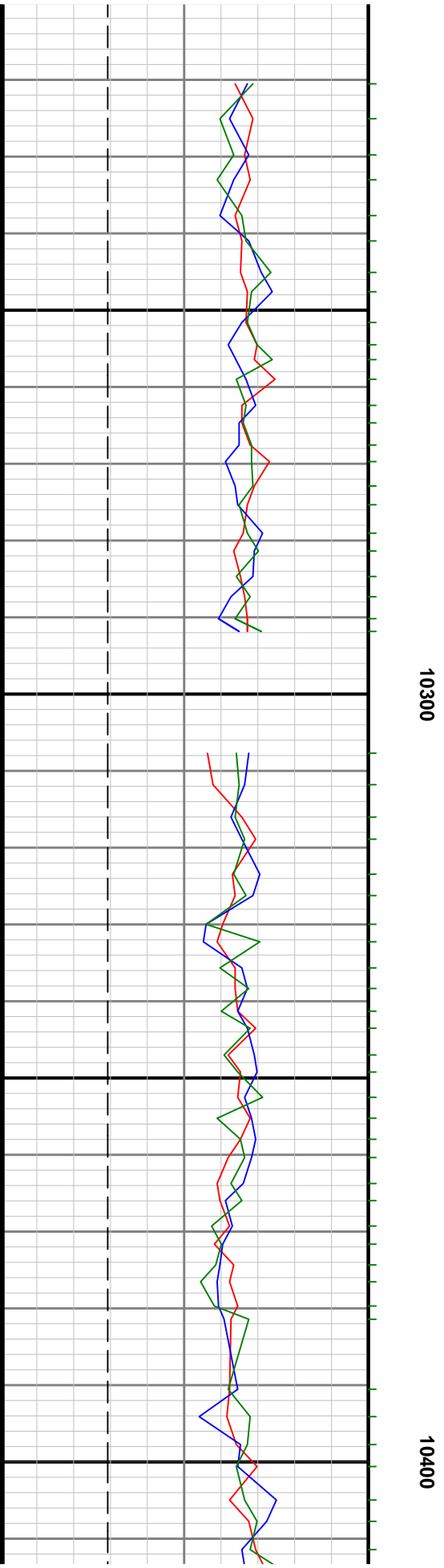
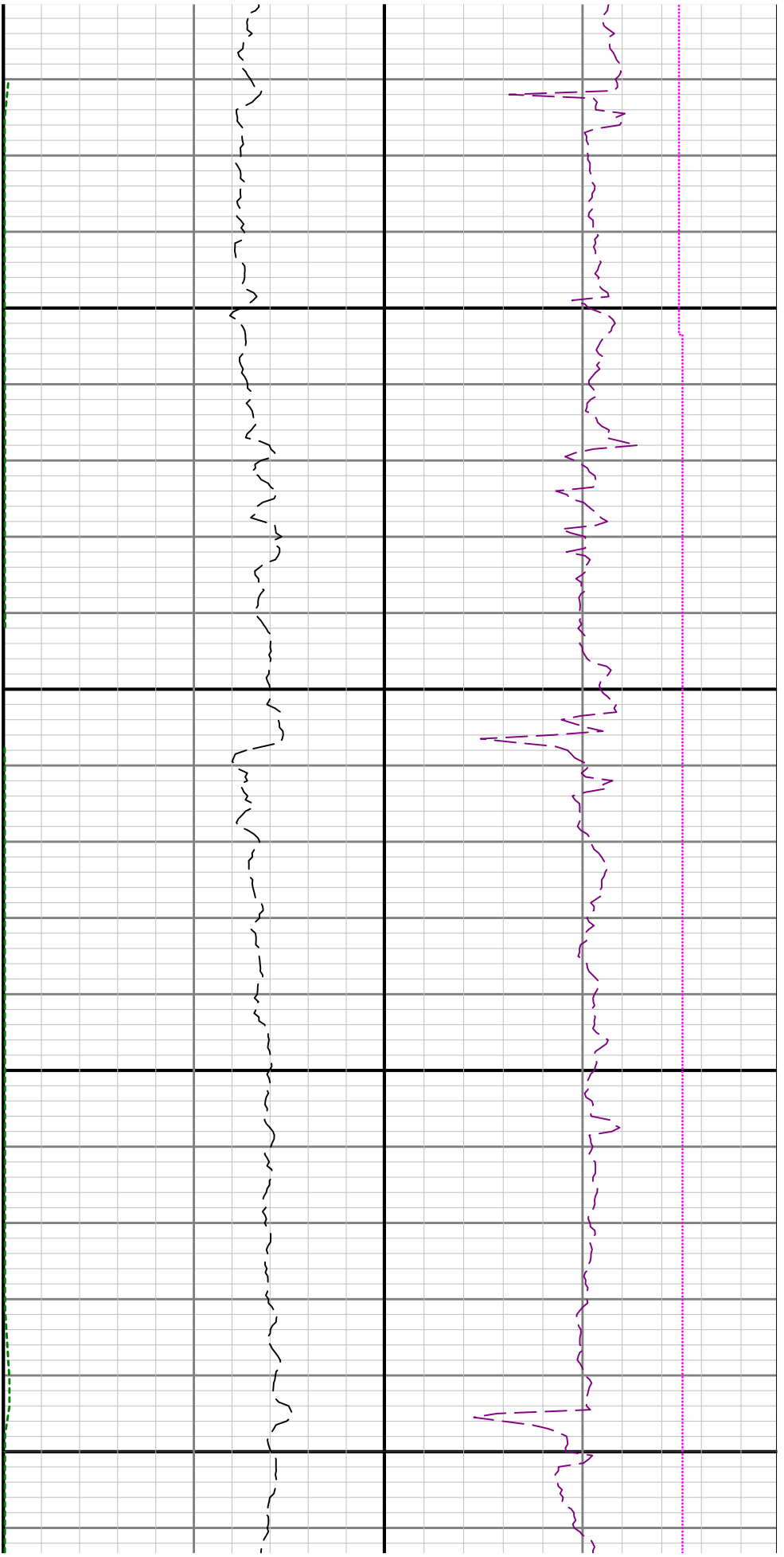


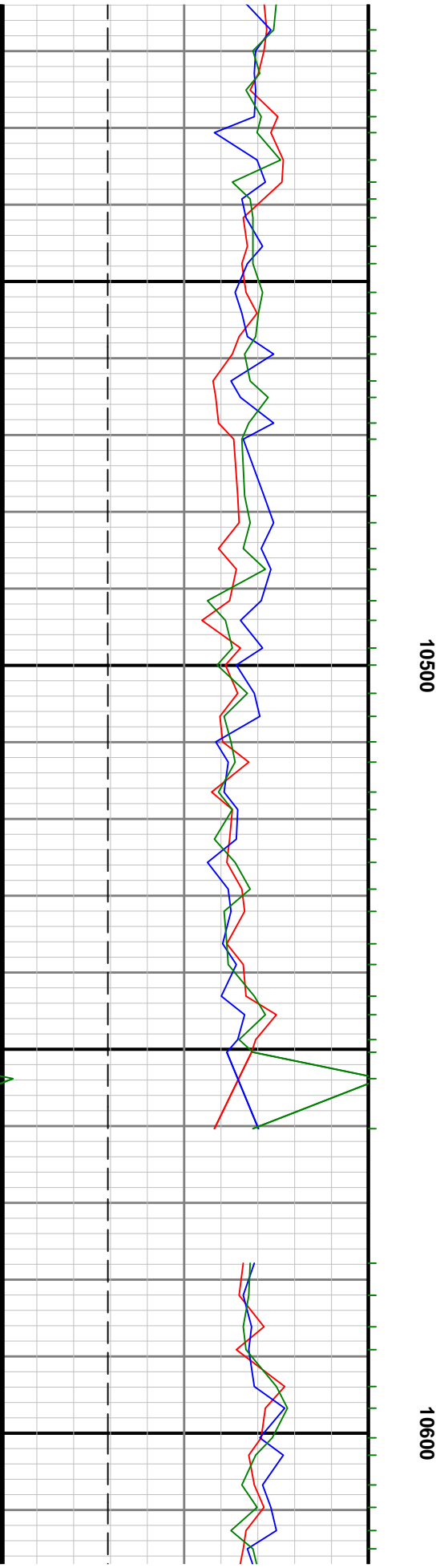
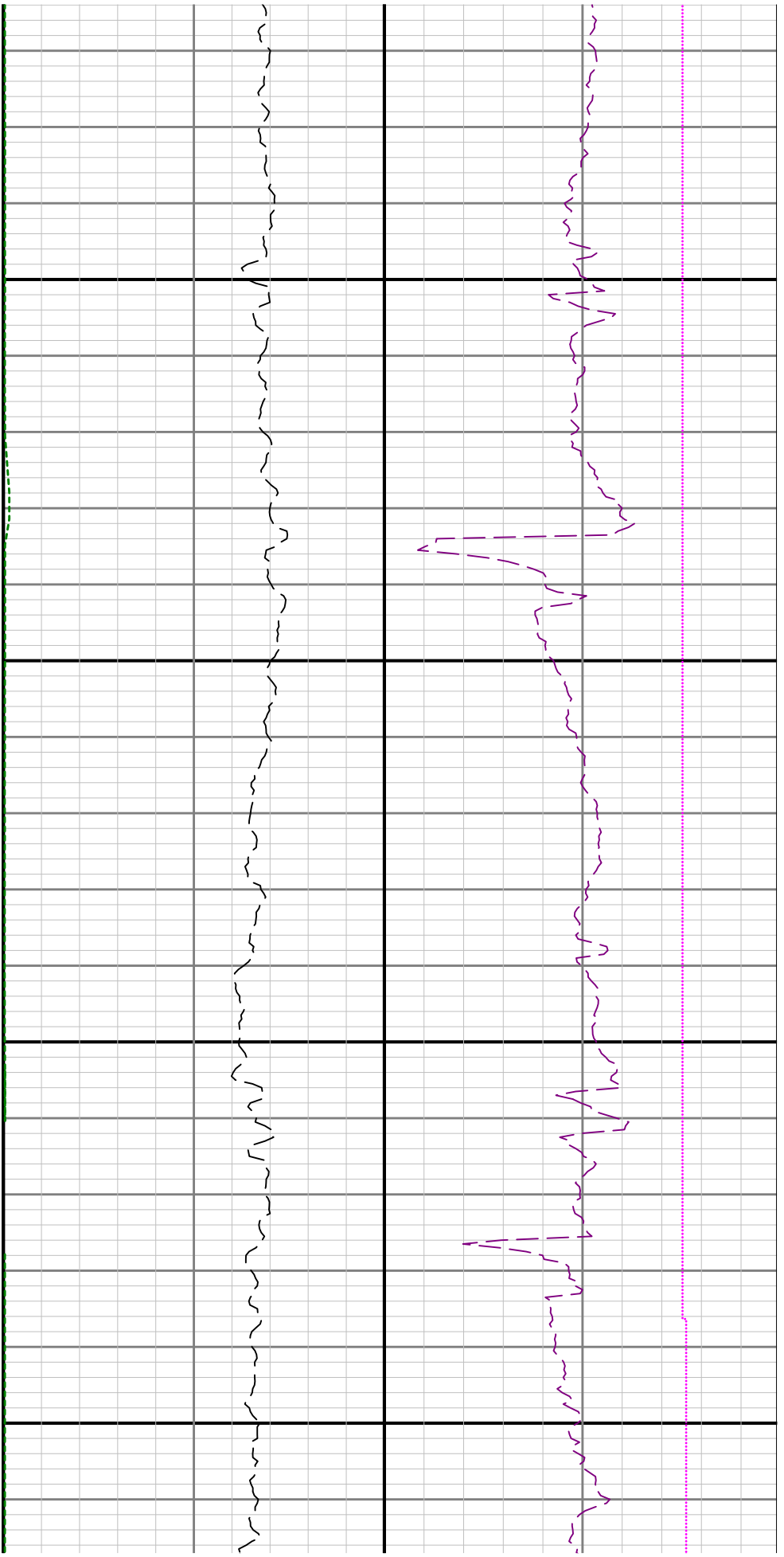


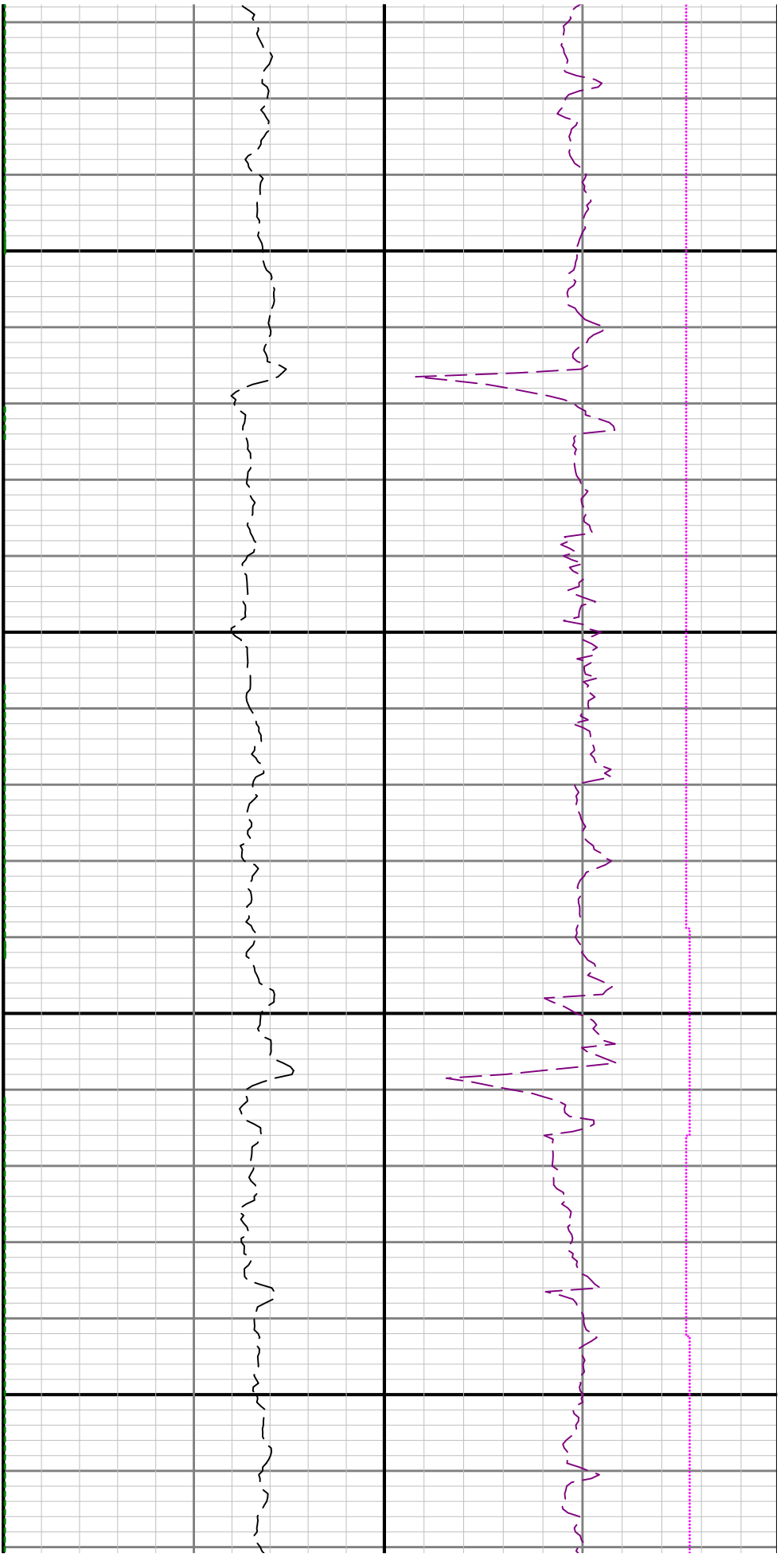






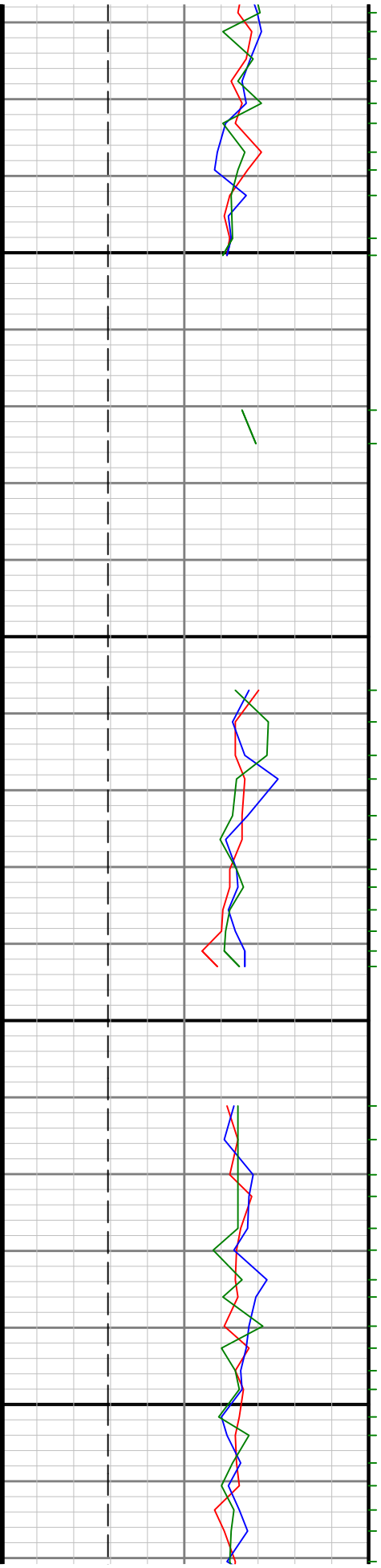


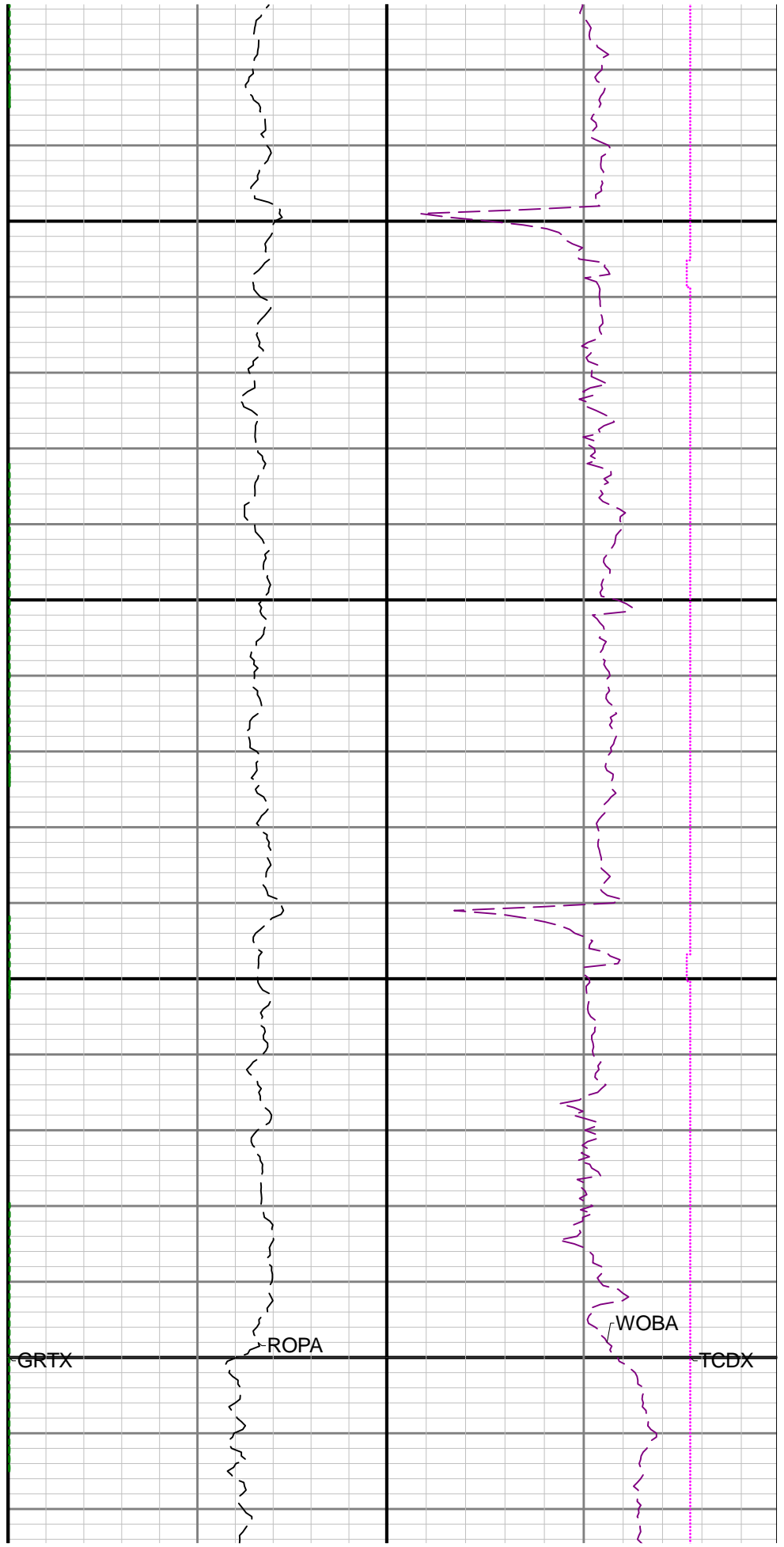
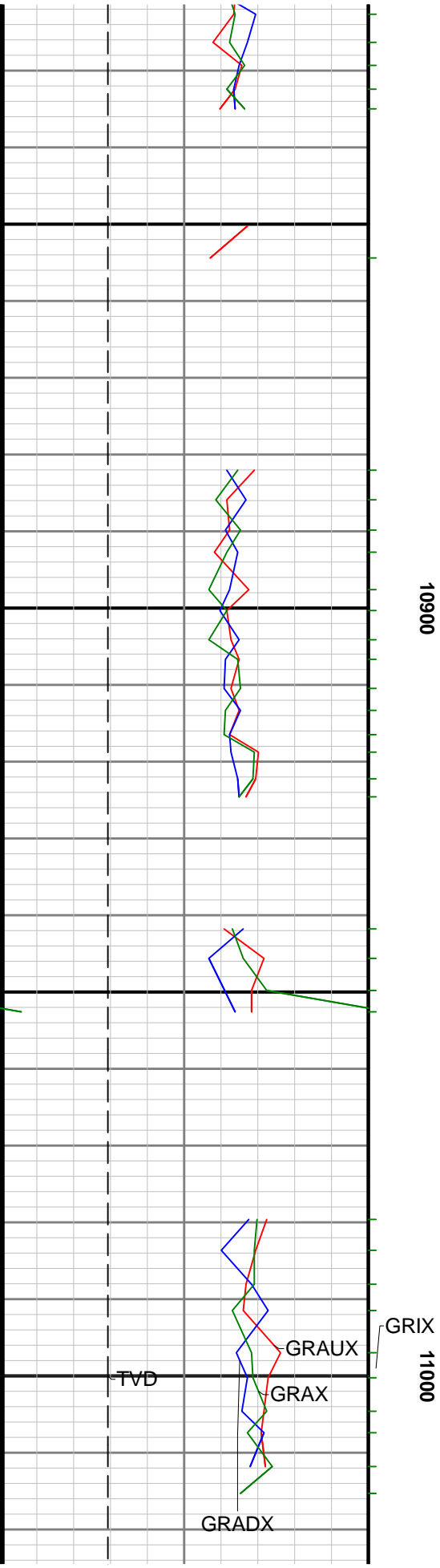


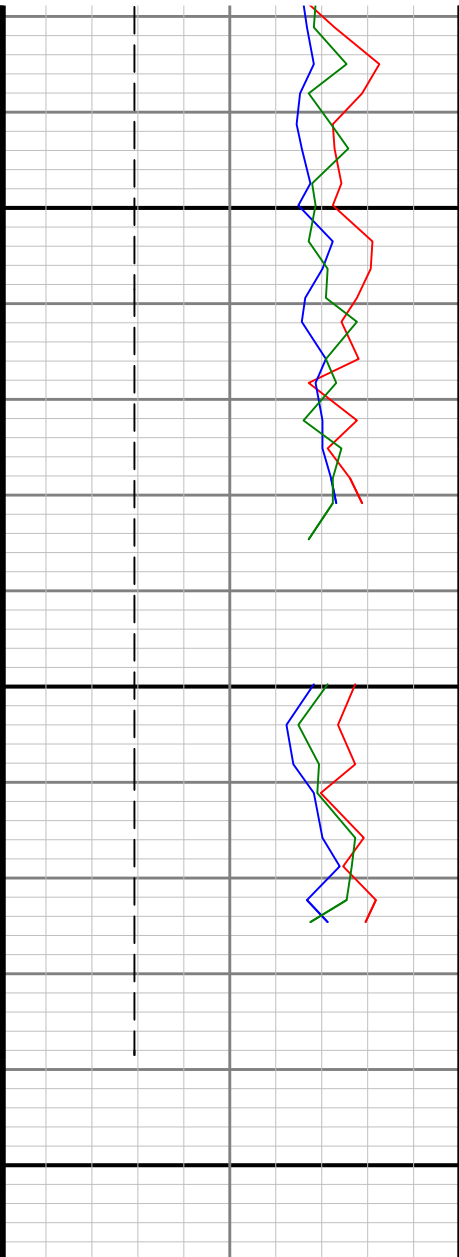


10700

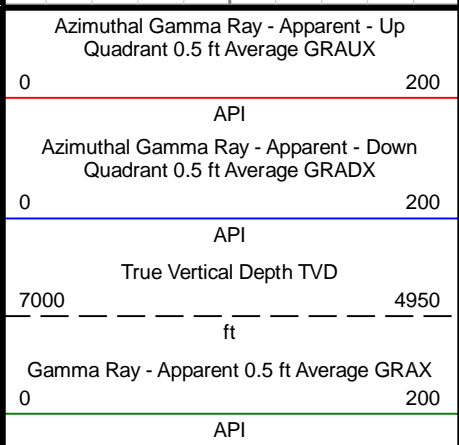
10800







11300



MD 1:240 feet

