



RADIAL CEMENT BOND LOG

FILE NO: CH137656	COMPANY LARAMIE ENERGY LLC
API NO: 05077104010000	WELL NICHOLS 0994-24-20W
	FIELD VEGA
	COUNTY MESA STATE COLORADO

Ver. 4.10	LOCATION: SHL: 2323' FNL & 2780' FWL BHL: 428' FSL & 1550' FWL SEC 24 TWP 9S RGE 94W	OTHER SERVICES RPM
-----------	--	-----------------------

PERMANENT DATUM LOG MEASURED FROM DRILL. MEAS. FROM	GL KB KB KB	ELEVATION 24 FT ABOVE P.D.	ELEVATIONS: KB 7236 FT DF GL 7212 FT
---	----------------------	----------------------------------	---

DATE	23-Jun-2018		
RUN	TRIP	1	1
SERVICE ORDER	US137656		
DEPTH DRILLER	7921 FT		
DEPTH LOGGER	7835 FT		
BOTTOM LOGGED INTERVAL	7835 FT		
TOP LOGGED INTERVAL	24 FT		
TIME STARTED	12:00		
TIME FINISHED	14:00		
OPERATOR RIG TIME	2 HOURS		
TYPE OF FLUID IN HOLE	WATER		
FLUID DENSITY	NA		
FLUID SALINITY	NA		
FLUID LEVEL	65 FT		
LOGGED CEMENT TOP	990 FT		
WELLHEAD PRESSURE	0 PSI		
MAXIMUM HOLE DEVIATION	NA		
NOMINAL LOGGING SPEED	100 F/MN		
MAX. RECORDED TEMP.	226 DEGF		
REFERENCE LOG	NA		
REFERENCE LOG DATE	NA		
EQUIP. NO.	LOCATION	ML-4268	GRAND JCT.
RECORDED BY	T. NEWELL		
WITNESSED BY	NA		

IN MAKING INTERPRETATIONS OF LOGS OUR EMPLOYEES WILL GIVE THE CUSTOMER THE BENEFIT OF THEIR BEST JUDGEMENT. BUT SINCE ALL INTERPRETATIONS ARE OPINIONS BASED ON INFERENCES FROM ELECTRICAL OR OTHER MEASUREMENTS, WE CANNOT, AND WE DO NOT GUARANTEE THE ACCURACY OR CORRECTNESS OF ANY INTERPRETATION. WE SHALL NOT BE LIABLE OR RESPONSIBLE FOR ANY LOSS, COST, DAMAGES, OR EXPENSES WHATSOEVER INCURRED OR SUSTAINED BY THE CUSTOMER RESULTING FROM ANY INTERPRETATION MADE BY ANY OF OUR EMPLOYEES.

REMARKS

RUN 1 TRIP 1: 2 OPERATIONS RUN IN THE WELL

OPERATION 1: RAL/GR/CCL RUN CENTRALIZED

OPERATION 2: RPM/GR/CCL RUN IN PNC-3D MODE

SJ: 6091' - 6113'

SJ: 7000' - 7021'

EQUIPMENT DATA

RUN	TRIP	TOOL	SERIES NO.	SERIAL NO.	POSITION
1	1	RAL	1426XA	10124114	CENTRALIZED
1	1	GR/CCL	1355XA	12568544	CENTRALIZED

RAL MAIN PASS 0 PSI

ECLIPS 7.0i ECLIPS General Release Rel 7.0i Thu Jun 08 20:36:10 CDT 2017

Patches: 4

Plotted: Sat Jun 23 17:31:17 2018

PARAMETER AND FILTER SUMMARY REPORT

FILE: /dat1a/LARAMIE_NICHOLS_0994-24-20W/p012g02.prm
 LOGGING MODE: DEPTH DIRECTION: UP
 TOP DEPTH: -4.750 ft BOTTOM DEPTH: 7831.906 ft

SYMMETRIC FILTER

MEASUREMENT TYPE	PARAMETER	VALUE	UNITS	INTERVAL (ft)	
GR	FILTER ()	medium (1)		TOP	BOTTOM
AMPLITUDE	FILTER ()	medium (1)		"	"
TRAVEL TIME	FILTER ()	medium (1)		"	"

RAL CCL PROCESSING

MEASUREMENT TYPE	PARAMETER	VALUE	UNITS	INTERVAL (ft)	
CCL FLOOR	CCL FLOOR	0.00		TOP	BOTTOM

ANALOG RAL PROCESSING

MEASUREMENT TYPE	PARAMETER	VALUE	UNITS	INTERVAL (ft)	
AMPLITUDE WINDOW (NEAR)	AMP WINDOW START (fgp1*)	185	us	TOP	BOTTOM
	AMP WINDOW START (fgp2*)	185	us	"	"
	AMP WINDOW START (fgp3*)	185	us	"	"
	AMP WINDOW START (fgp4*)	185	us	"	"
	AMP WINDOW START (fgp5*)	185	us	"	"
	AMP WINDOW START (fgp6*)	185	us	"	"
	AMP WINDOW START (fgp7*)	185	us	"	"
	AMP WINDOW START (fgp8*)	185	us	"	"
	AMP WINDOW START (fgpn*)	185	us	"	"
	AMP WINDOW LENGTH	25	us	"	"
TRAVEL TIME WINDOW (NEAR)	TT WINDOW START (ttn*)	199	us	"	"
	TT WINDOW LENGTH	500	us	"	"
	FIRST BRK THRESHOLD (ttn*)	2	mV	"	"
RAL CASING PARAMETERS	PPT NEAR	200.391	us	"	"
RAL TOOL DELAY	TOOL DELAY (str1*)	-71	us	"	"
	TOOL DELAY (str2*)	-71	us	"	"
	TOOL DELAY (str3*)	-71	us	"	"
	TOOL DELAY (str4*)	-71	us	"	"
	TOOL DELAY (str5*)	-71	us	"	"
	TOOL DELAY (str6*)	-71	us	"	"
	TOOL DELAY (str7*)	-71	us	"	"
	TOOL DELAY (str8*)	-71	us	"	"
	TOOL DELAY (strn*)	-71	us	"	"
BASELINE NOISE (NEAR)	NOISE WINDOW START	125	us	"	"
	NOISE WINDOW LENGTH	25	us	"	"

PERCENT BOND CEMENT MAP

MEASUREMENT TYPE	PARAMETER	VALUE	UNITS	INTERVAL (ft)	
RAL FREE PIPE AMPLITUDE	FREE AMP REC 1	80	mV	TOP	BOTTOM
	FREE AMP REC 2	80	mV	"	"
	FREE AMP REC 3	80	mV	"	"
	FREE AMP REC 4	80	mV	"	"
	FREE AMP REC 5	80	mV	"	"
	FREE AMP REC 6	80	mV	"	"
	FREE AMP REC 7	80	mV	"	"
	FREE AMP REC 8	80	mV	"	"
RAL FULL BOND AMPLITUDE	FULL BOND AMP REC 1	2	mV	"	"
	FULL BOND AMP REC 2	2	mV	"	"
	FULL BOND AMP REC 3	2	mV	"	"
	FULL BOND AMP REC 4	2	mV	"	"

FULL BOND AMP REC 5	2	mV	"	"
FULL BOND AMP REC 6	2	mV	"	"
FULL BOND AMP REC 7	2	mV	"	"
FULL BOND AMP REC 8	2	mV	"	"

CURVE DESCRIPTION REPORT

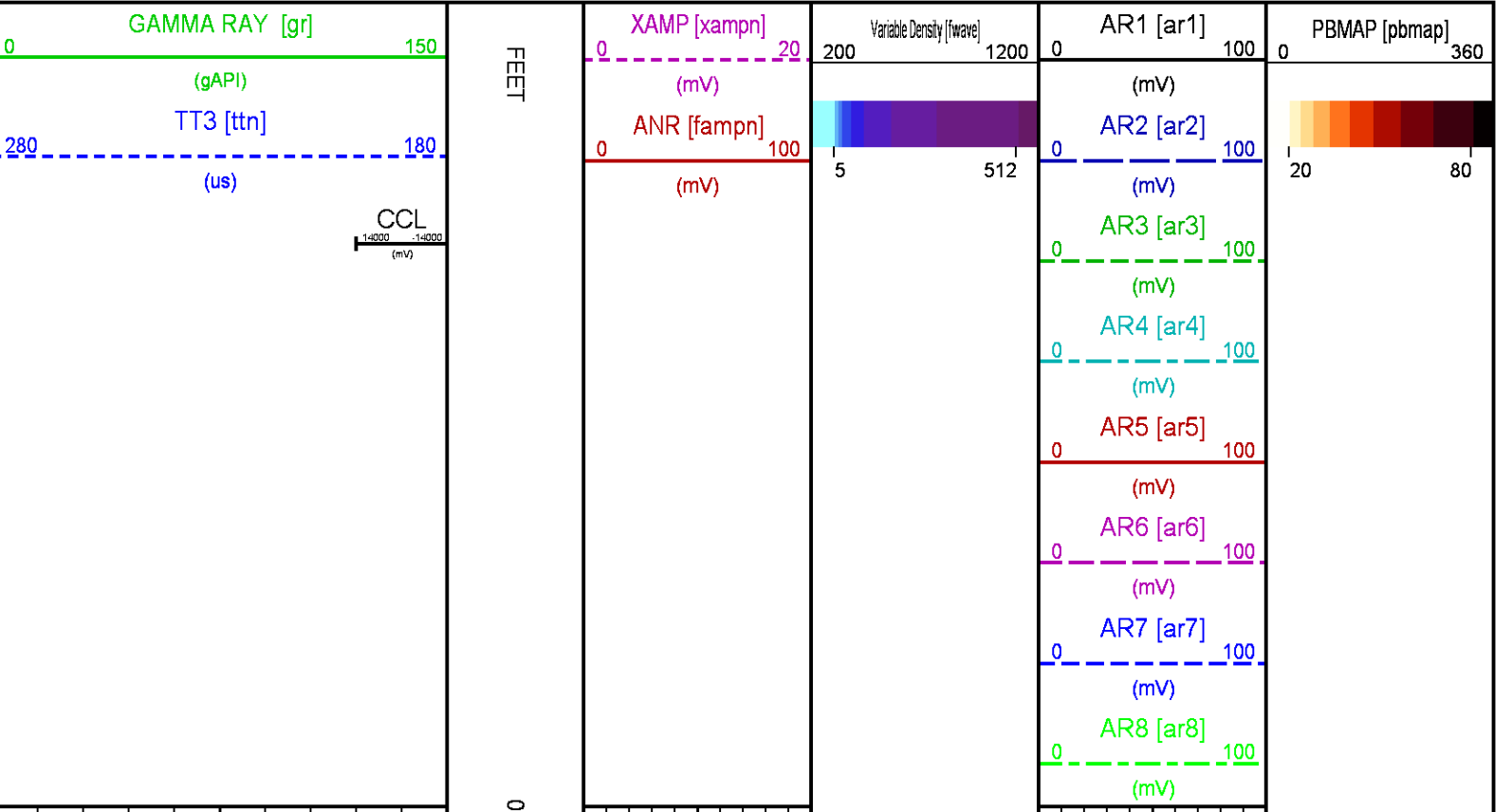
CURVE NAME	CREATION DATE	CURVE DESCRIPTION
F1:AR1	N/A	FIXED GATE AMPLITUDE T-R1
F1:AR2	N/A	FIXED GATE AMPLITUDE T-R2
F1:AR3	N/A	FIXED GATE AMPLITUDE T-R3
F1:AR4	N/A	FIXED GATE AMPLITUDE T-R4
F1:AR5	N/A	FIXED GATE AMPLITUDE T-R5
F1:AR6	N/A	FIXED GATE AMPLITUDE T-R6
F1:AR7	N/A	FIXED GATE AMPLITUDE T-R7
F1:AR8	N/A	FIXED GATE AMPLITUDE T-R8
F1:CCL	N/A	CASING COLLAR LOCATOR
F1:FAMPN	N/A	FIXED GATE AMPLITUDE NEAR RECEIVER
F1:FWAVE	N/A	FAR WAVE FORM
F1:GR	N/A	GAMMA RAY
F1:PBMAP	N/A	PERCENT BOND CEMENT MAP
F1:TTN	N/A	TRAVELTIME FROM NEAR TRANSMITTER-RECEIVER
F1:XAMPN	N/A	FIXED GATE AMPLITUDE NEAR RECEIVER TIMES FIVE

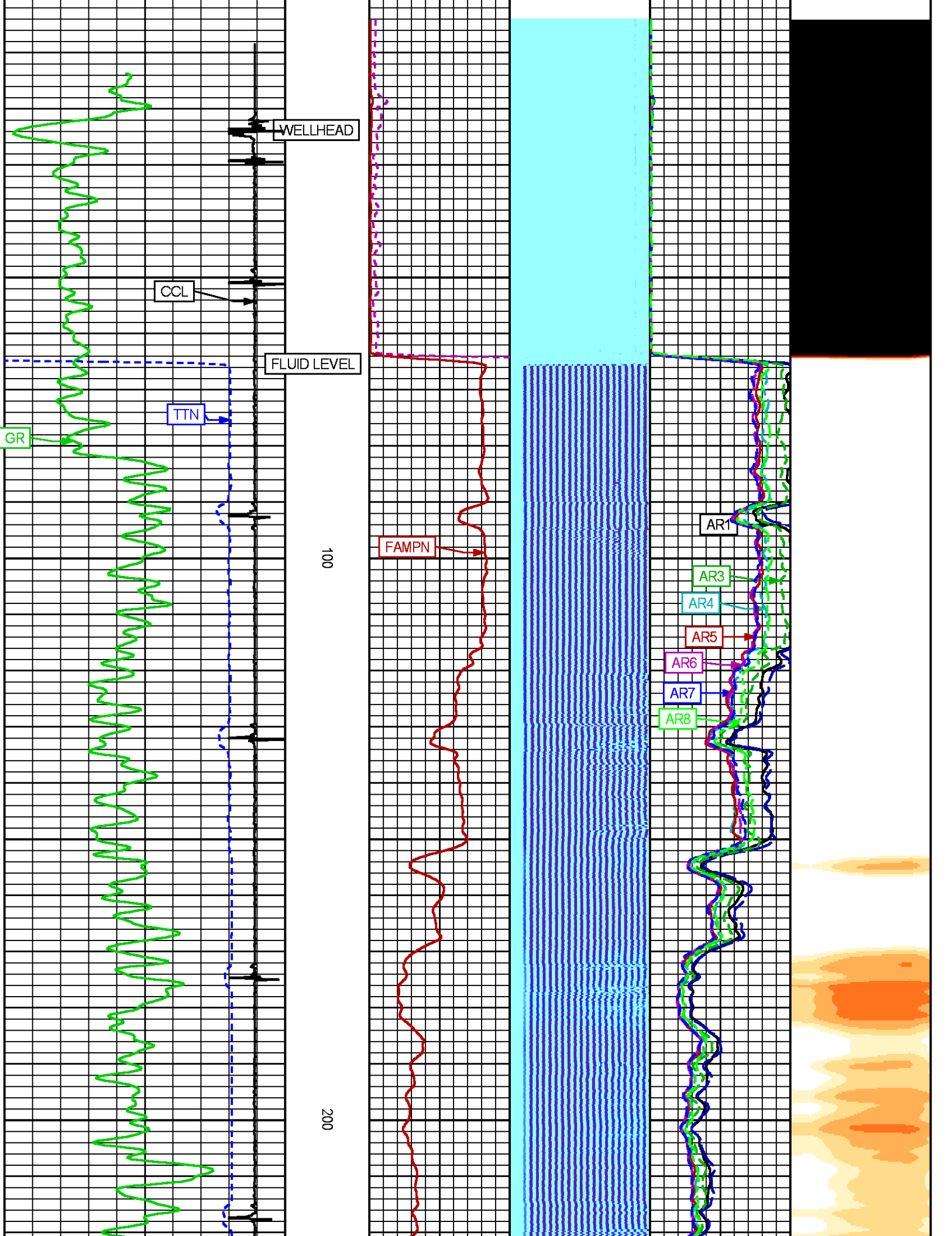
CURVE MEASURE POINT OFFSET

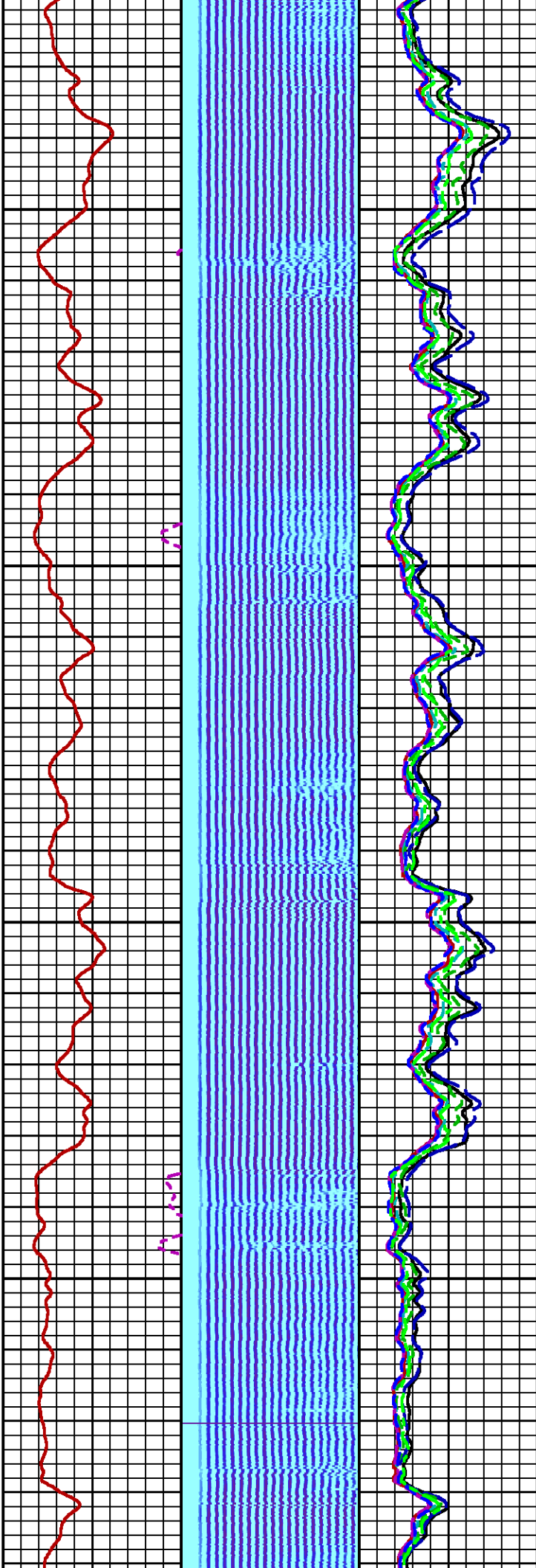

CURVE	OFFSET (ft)	CURVE	OFFSET (ft)	CURVE	OFFSET (ft)	CURVE	OFFSET (ft)
AR1	-11.25	AR5	-11.25	CCL	-5.75	XAMPN	-11.25
AR2	-11.25	AR6	-11.25	FAMPN	-11.25		
AR3	-11.25	AR7	-11.25	GR	-1.75		
AR4	-11.25	AR8	-11.25	TTN	-11.25		

Presentation : SysA:/dat1a/LARAMIE_NICHOLS_0994-24-20W/20W_RAL_MAIN.fvpdf [5"/100' Scale]
Plot Interval : 0 - 7845.75 Feet

Data File 1 : F1 : SysA:/dat1a/LARAMIE_NICHOLS_0994-24-20W/20W_RAL_MAIN.xtf
Created On : N/A
Company : LARAMIE ENERGY LLC
Well : NICHOLS 0994_24_20W
Field : VEGA
File Interval : -4.75 - 7847 Feet
OCT : p012g

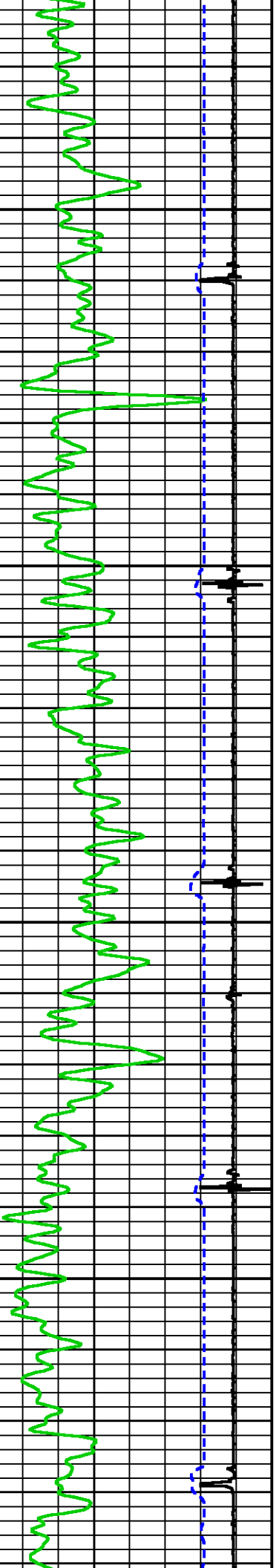


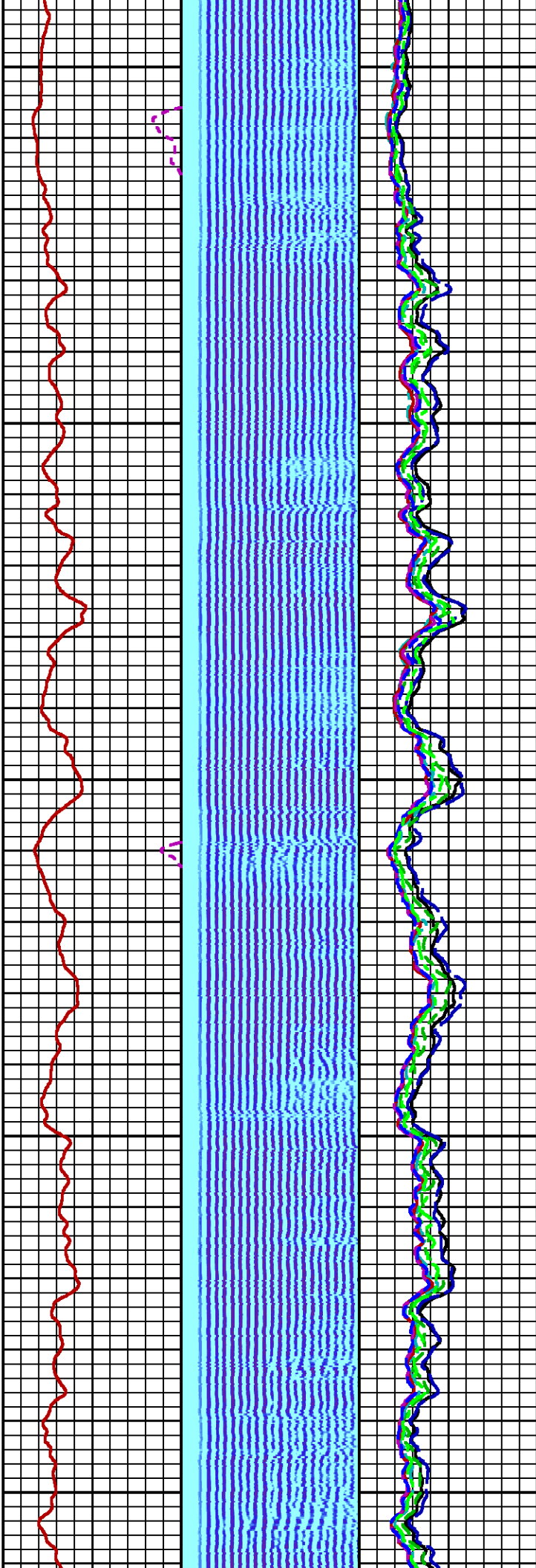





300

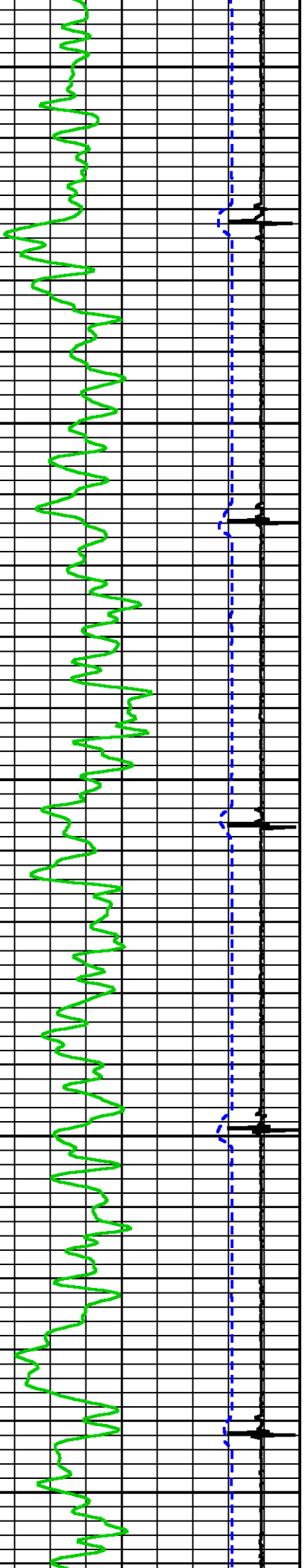
400

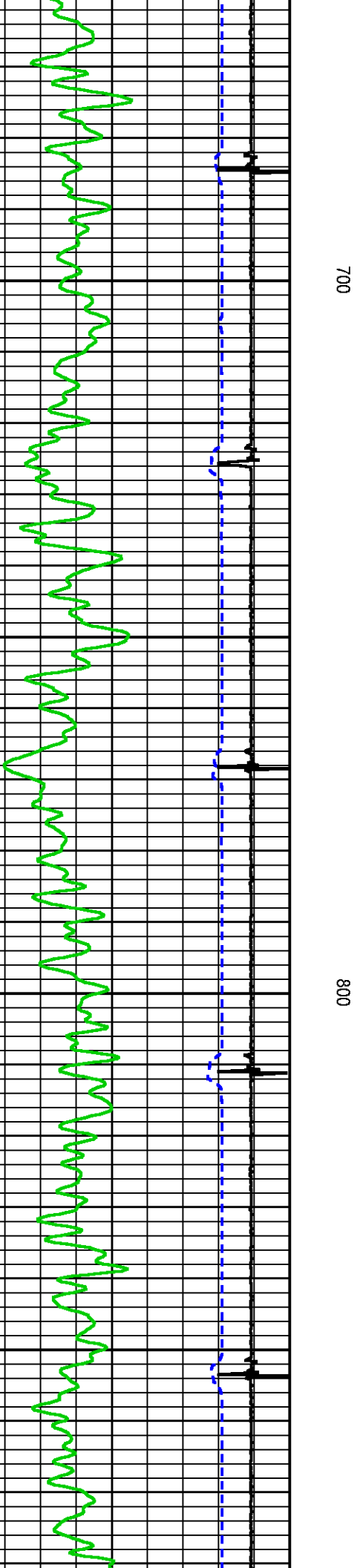
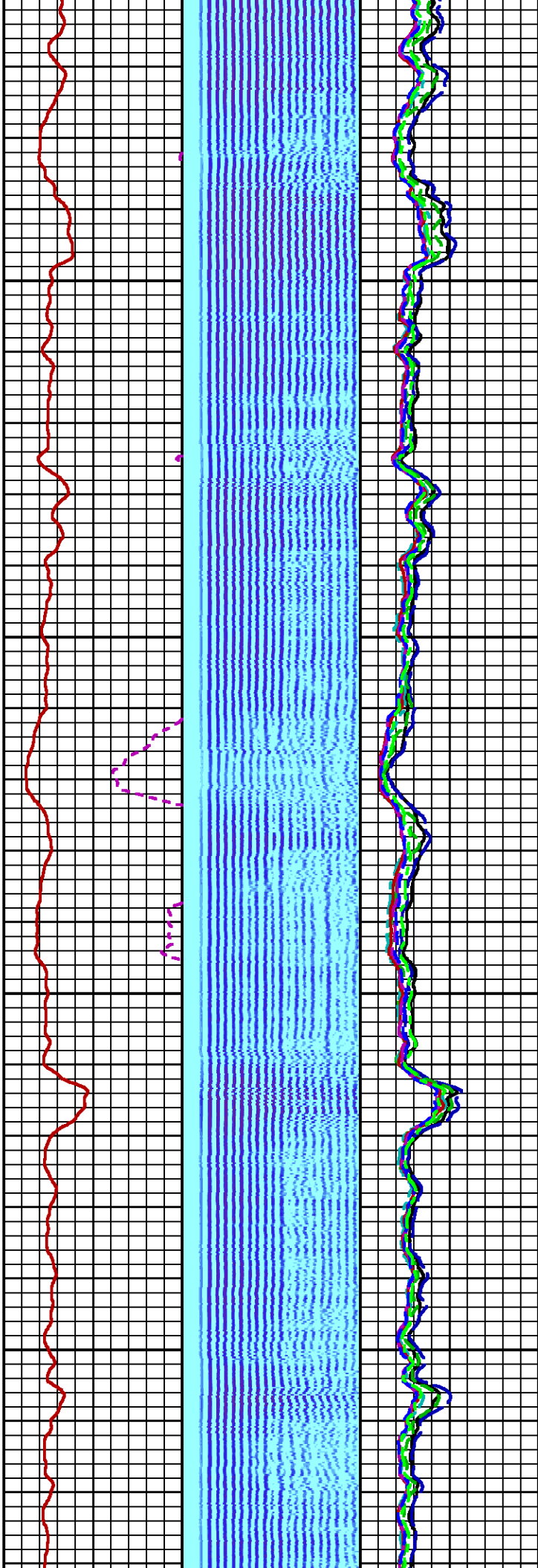
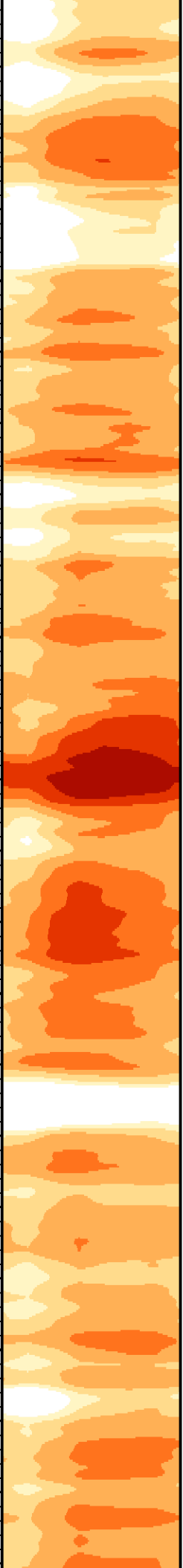


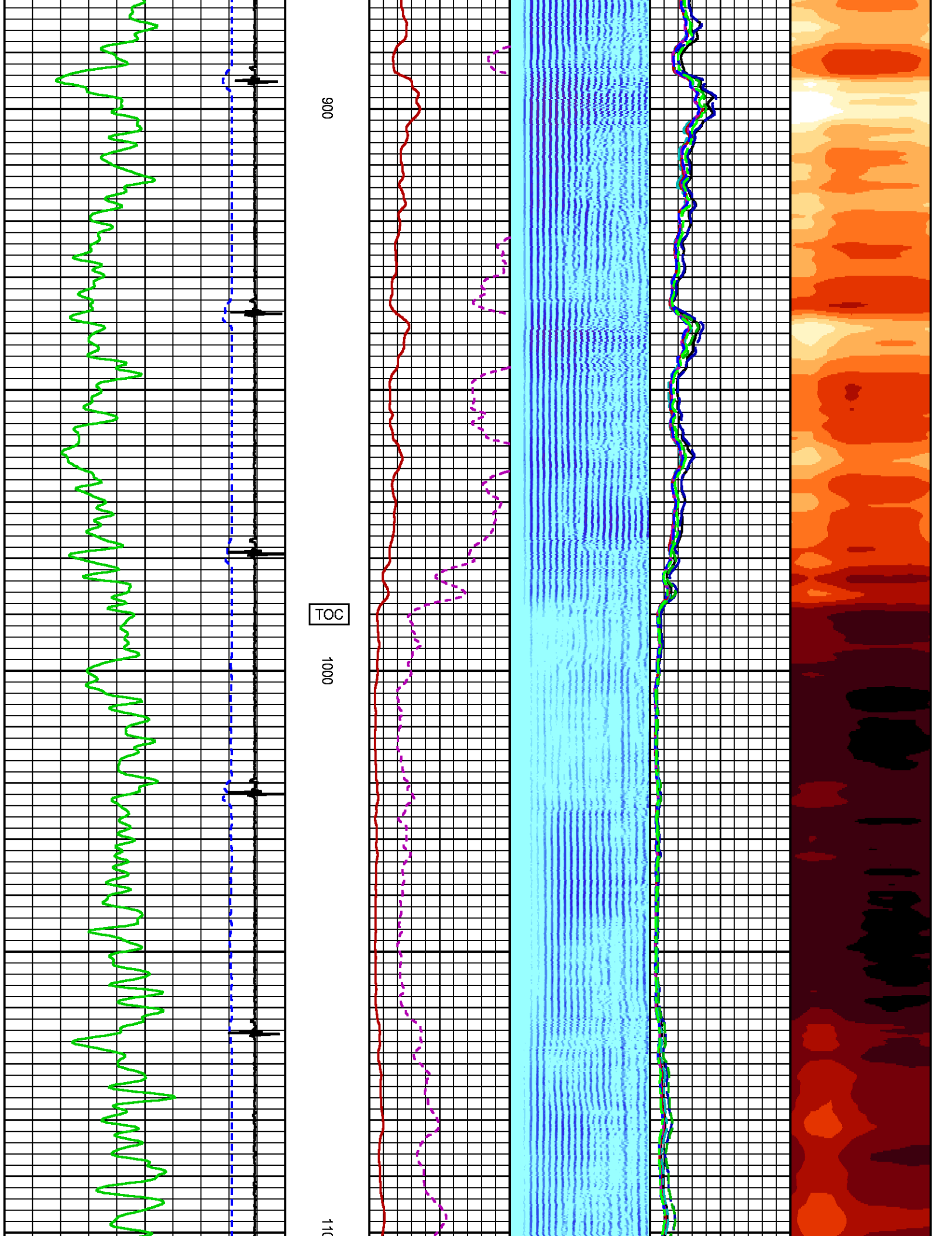


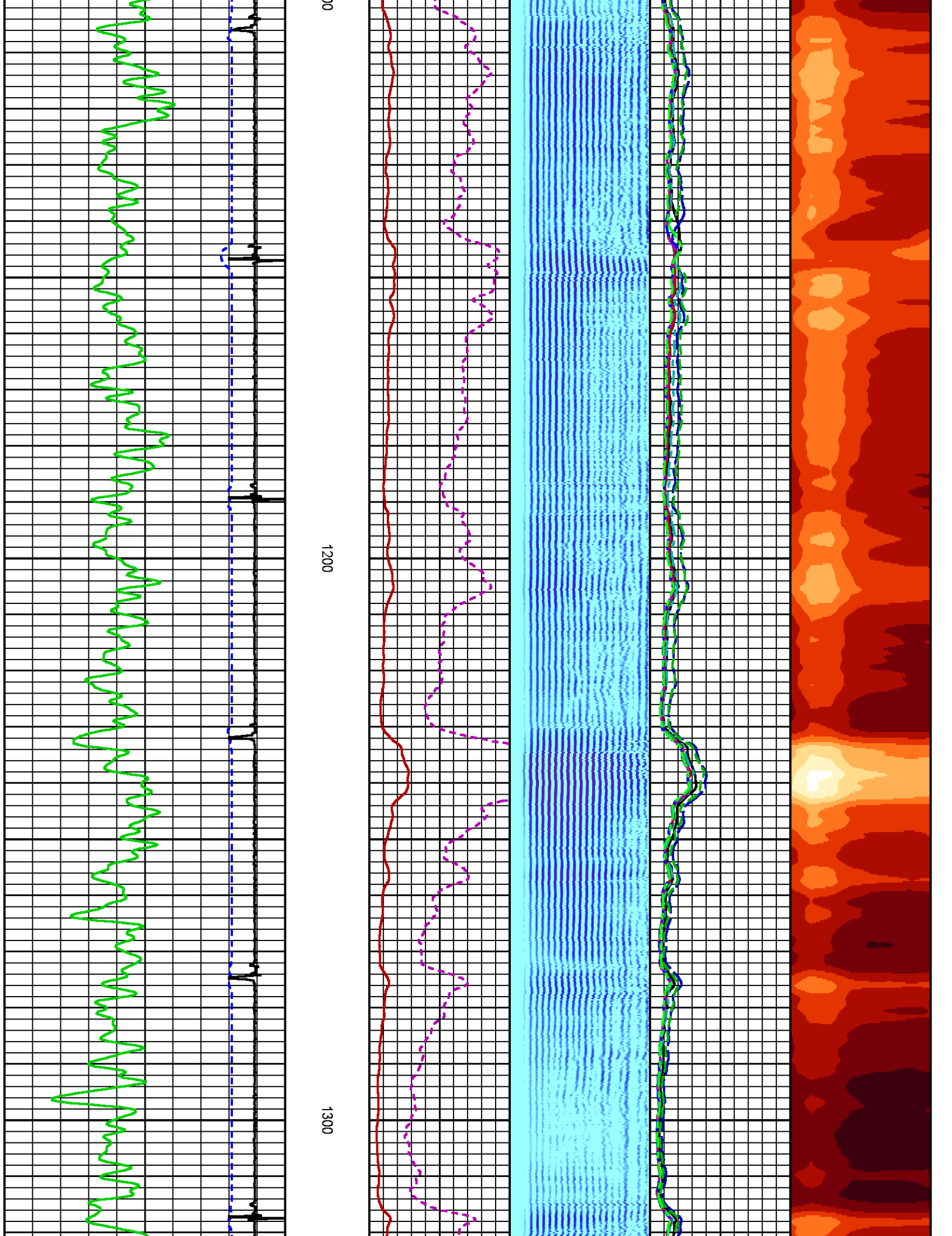
500

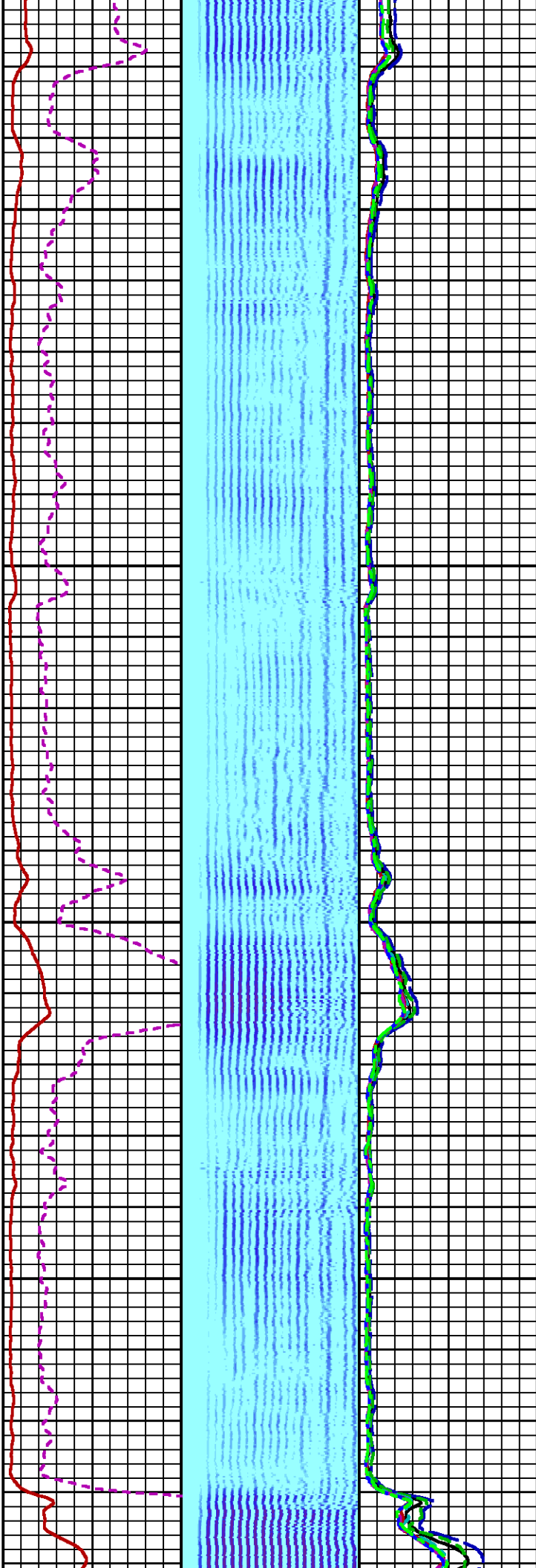

600





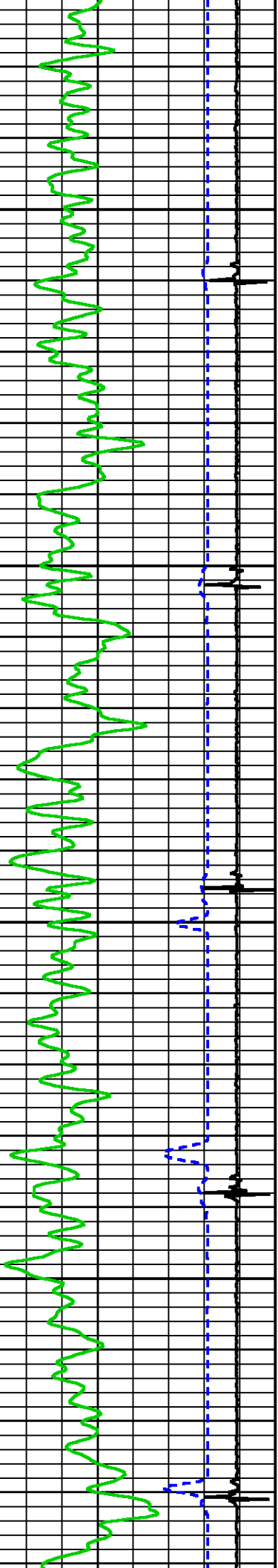


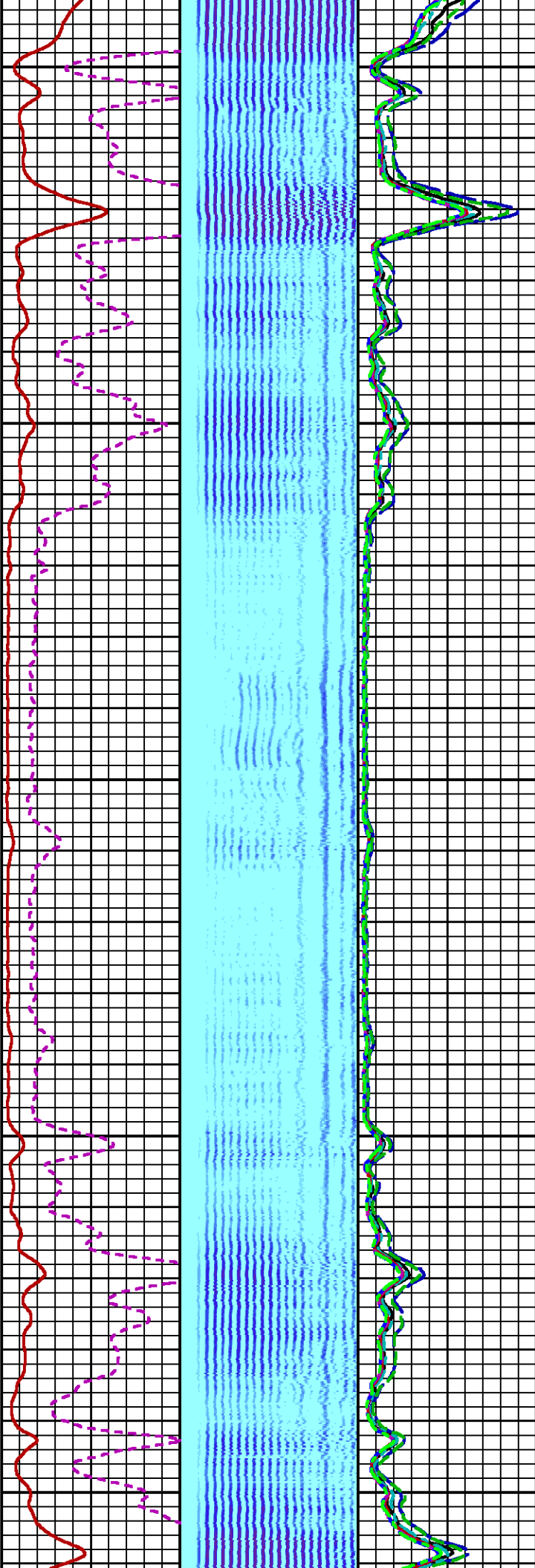





1400

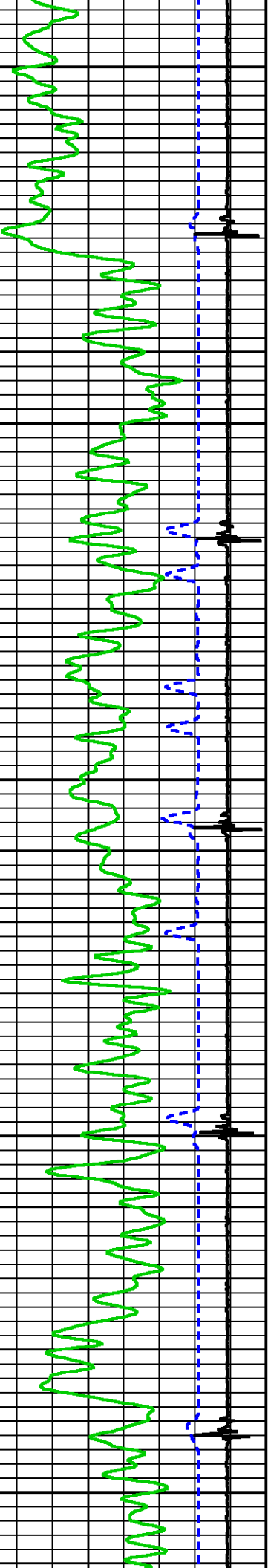
1500

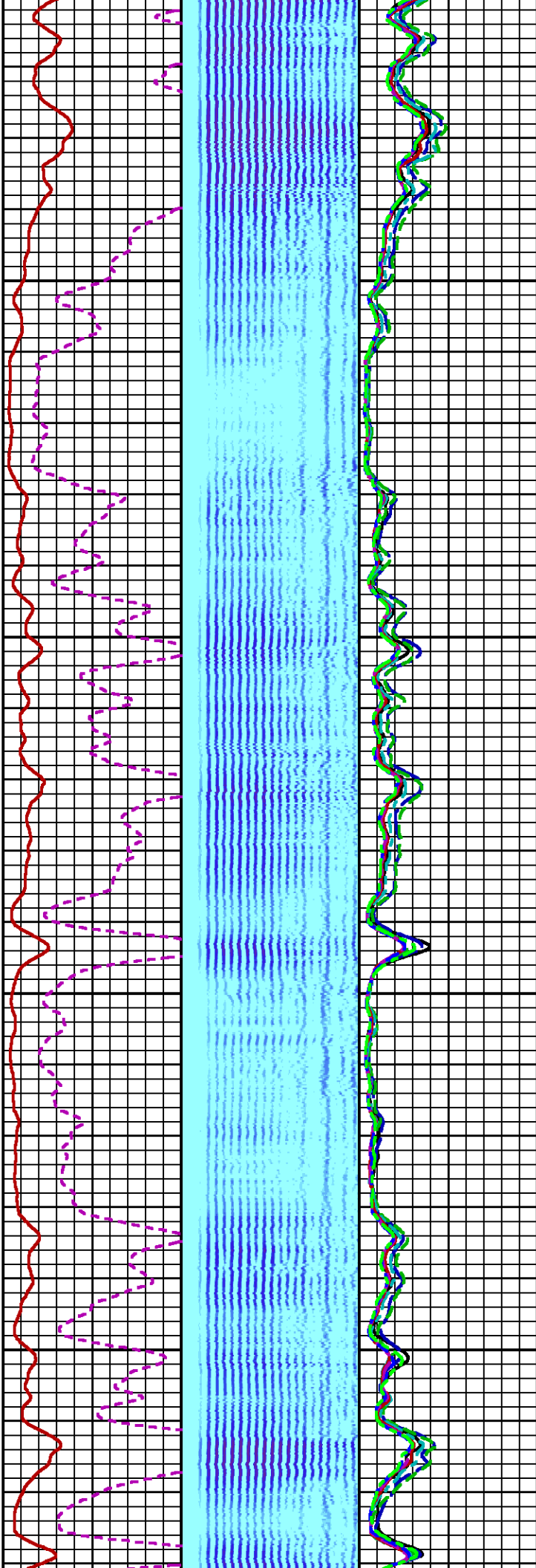
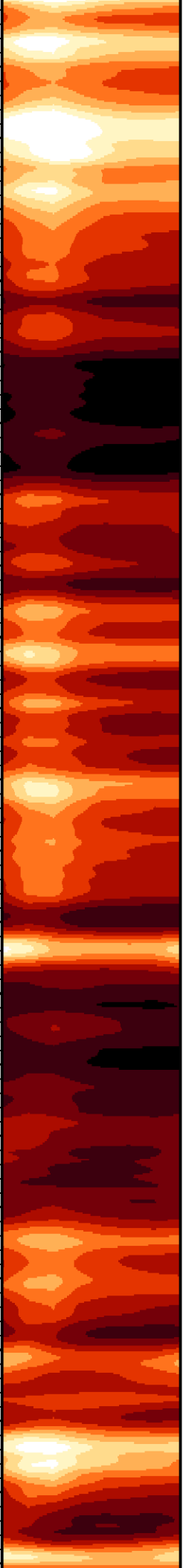




1600

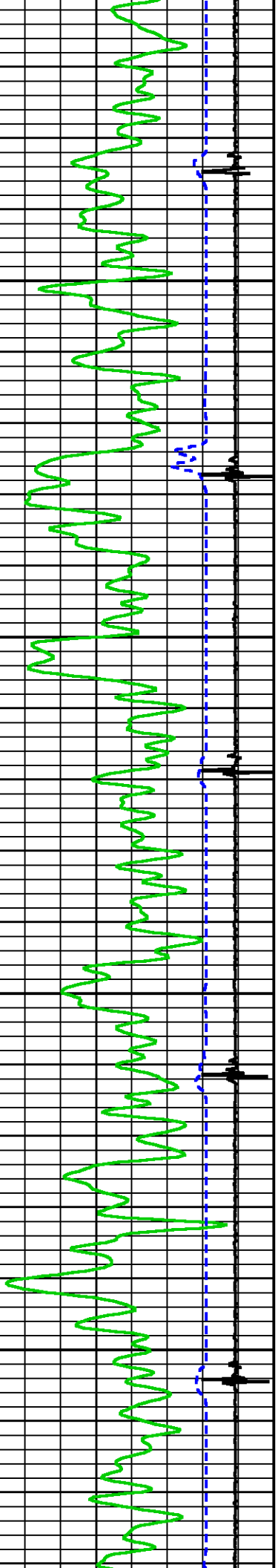
1700

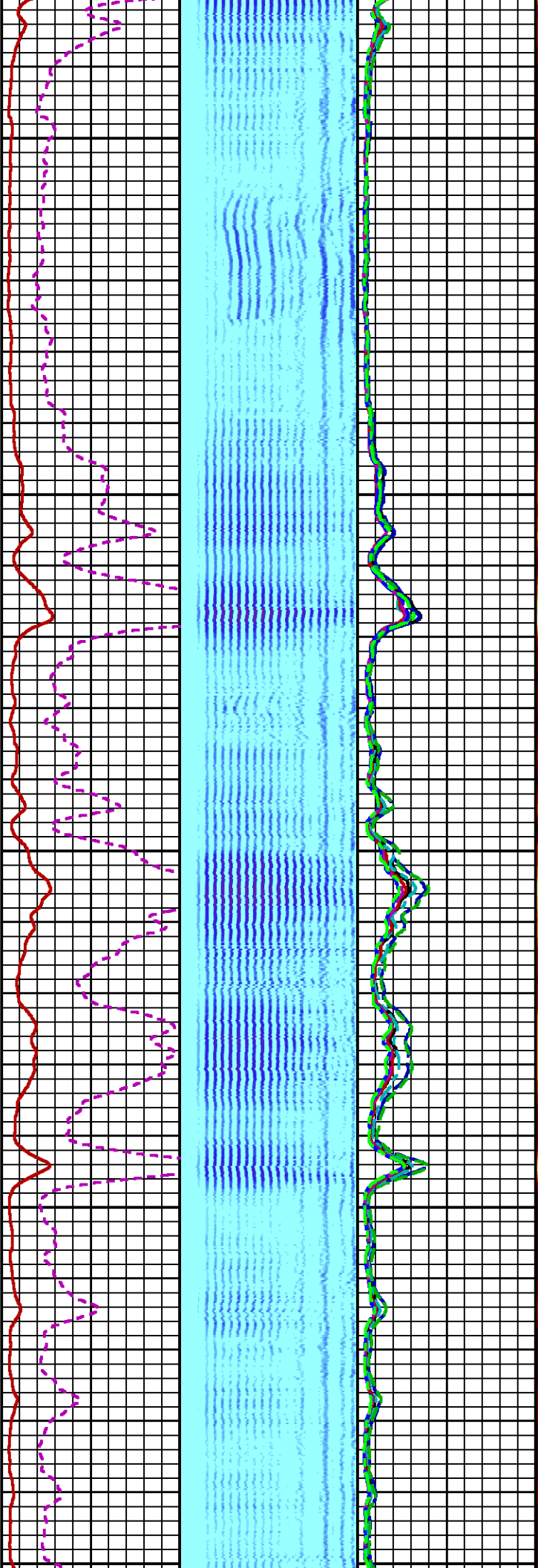





1800

1900

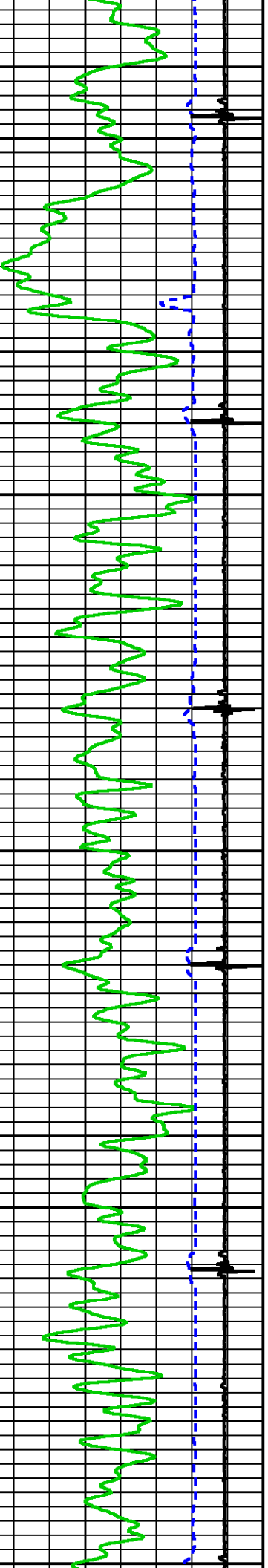


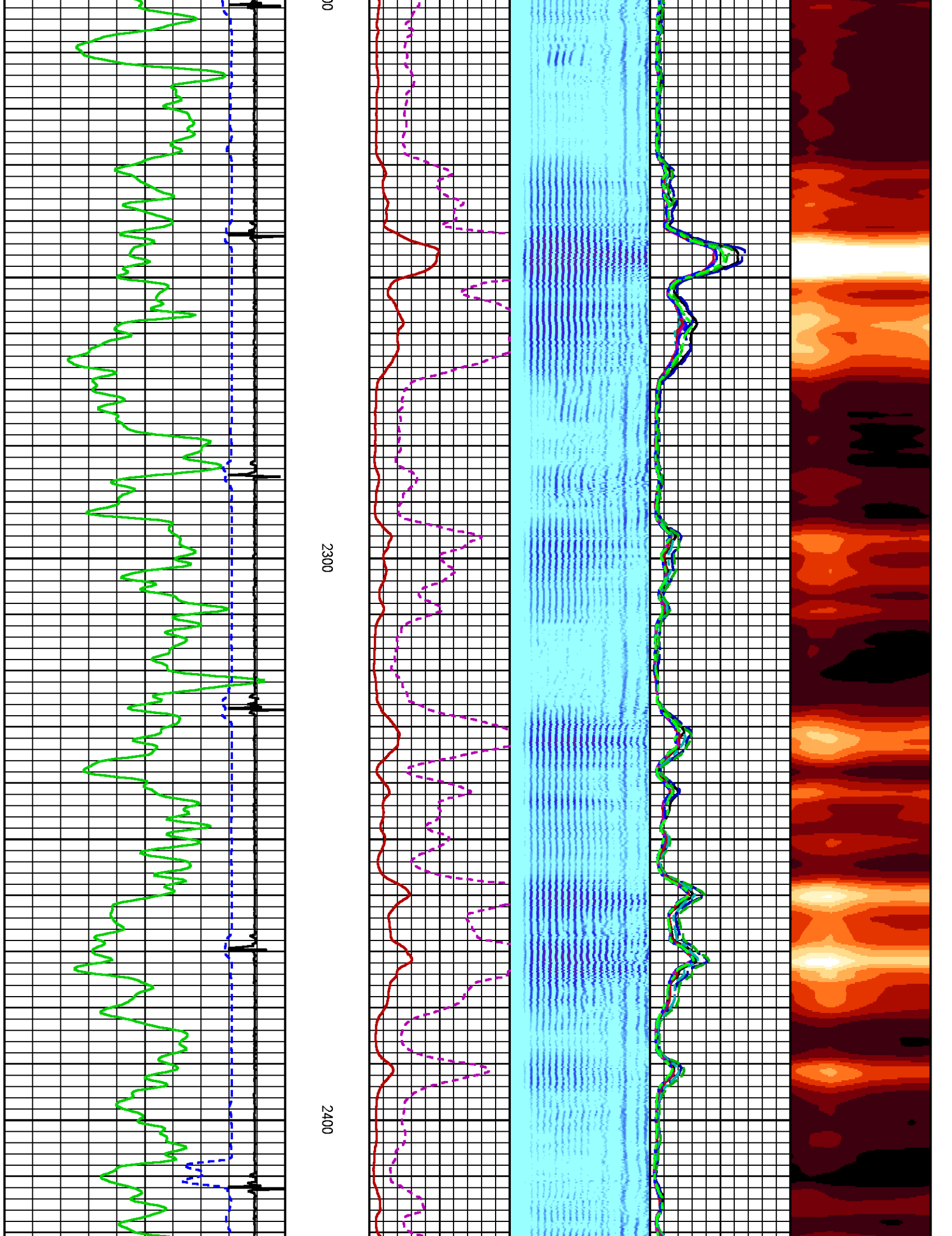


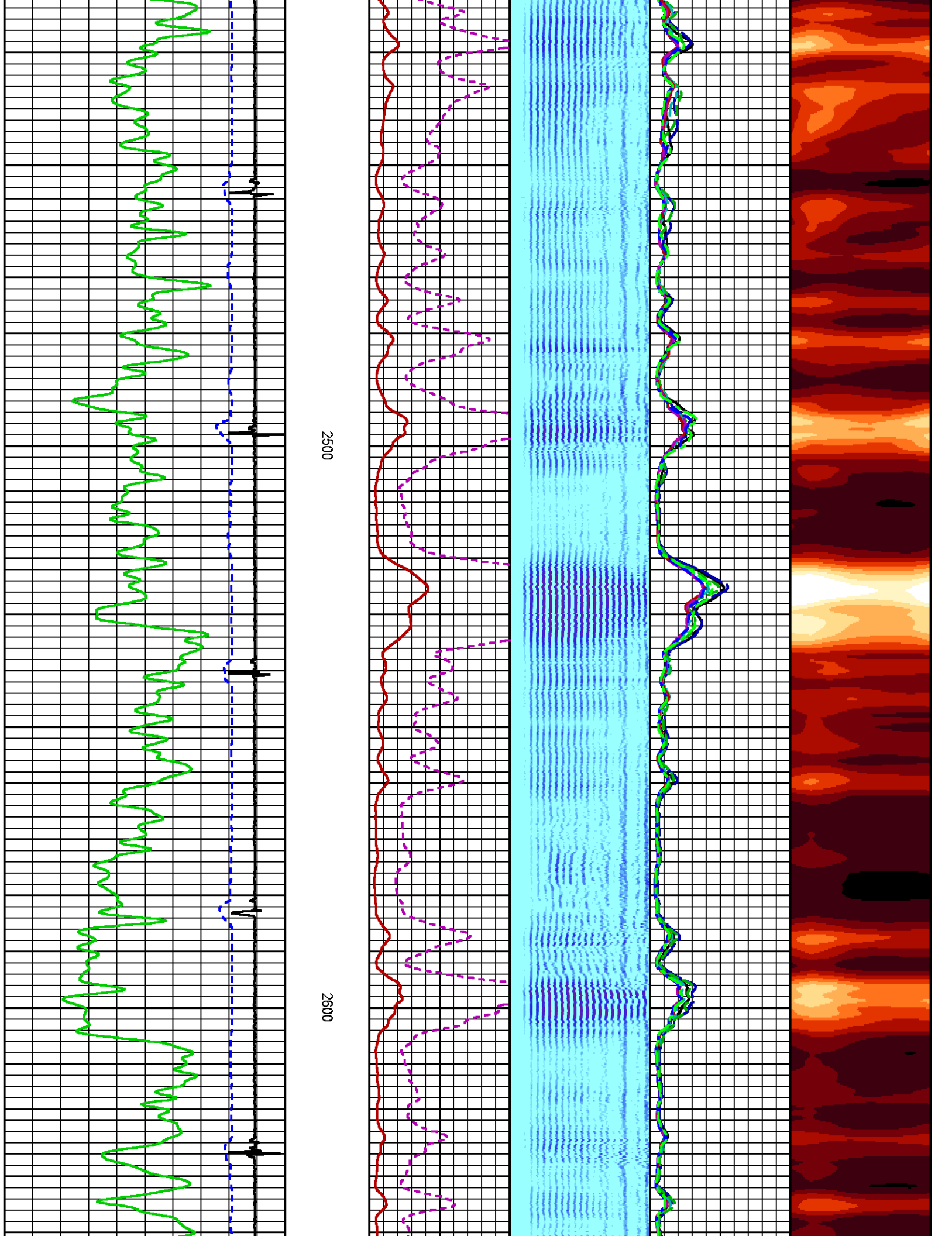
2000

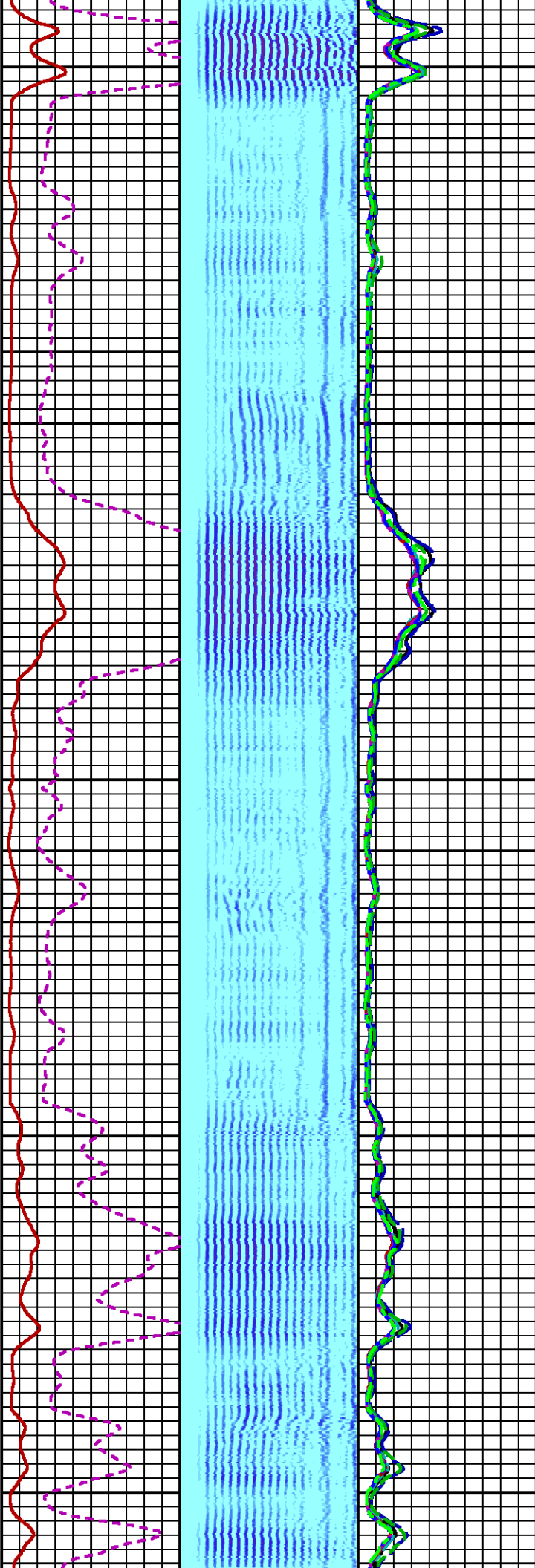
2100

2200



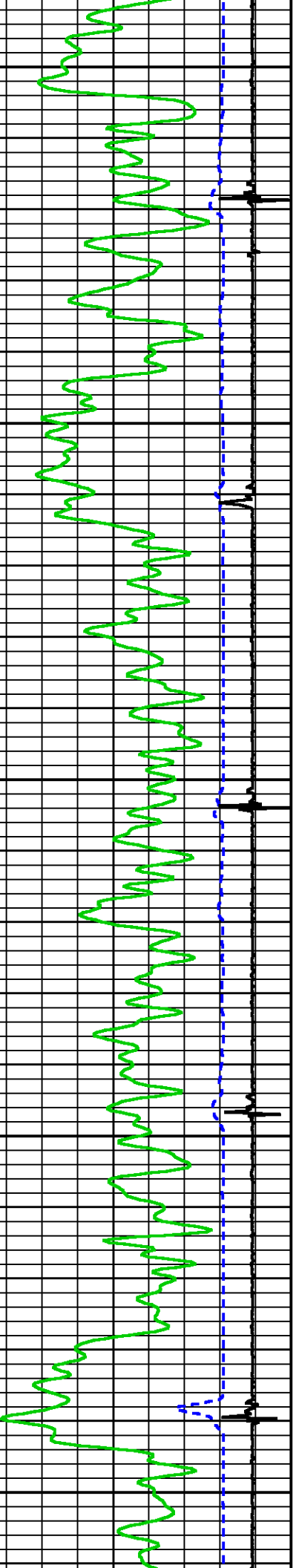


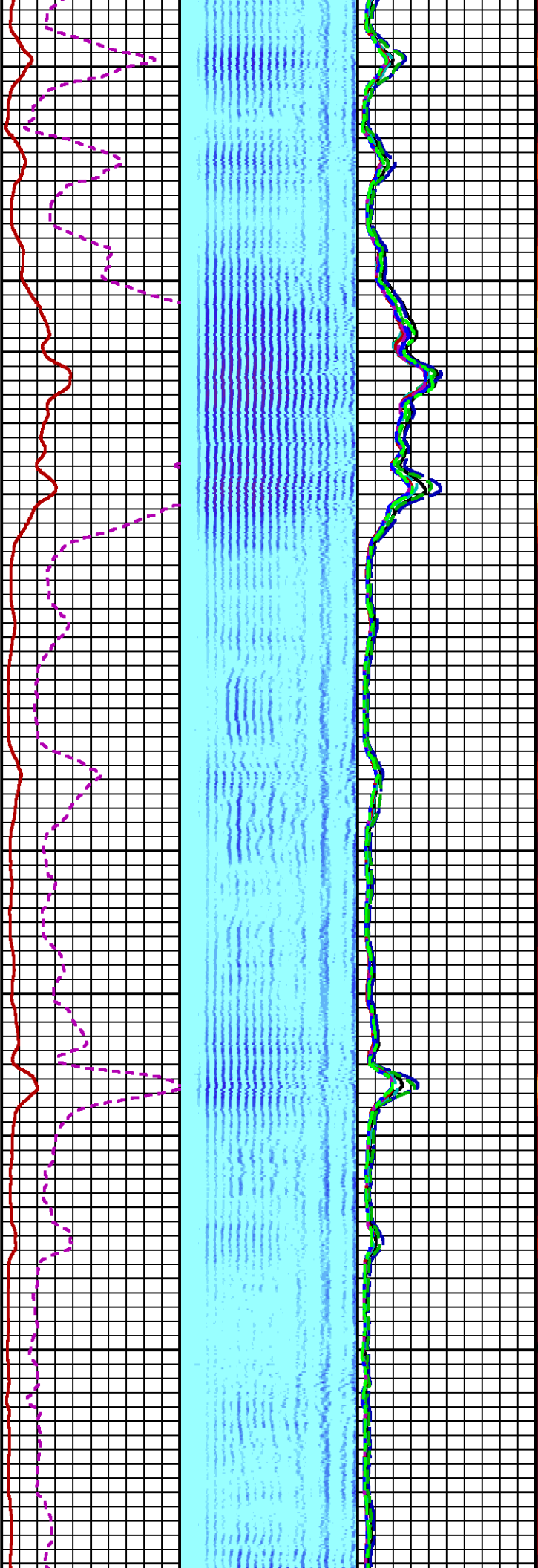




2700

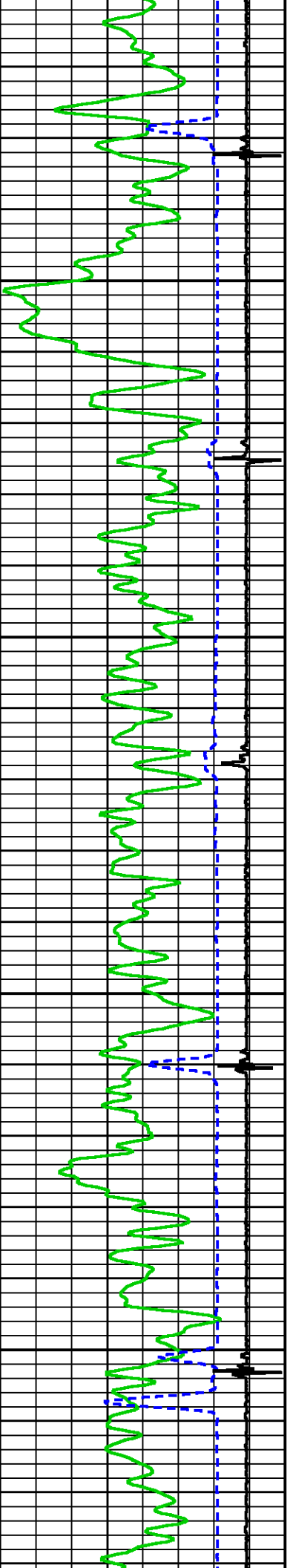
2800

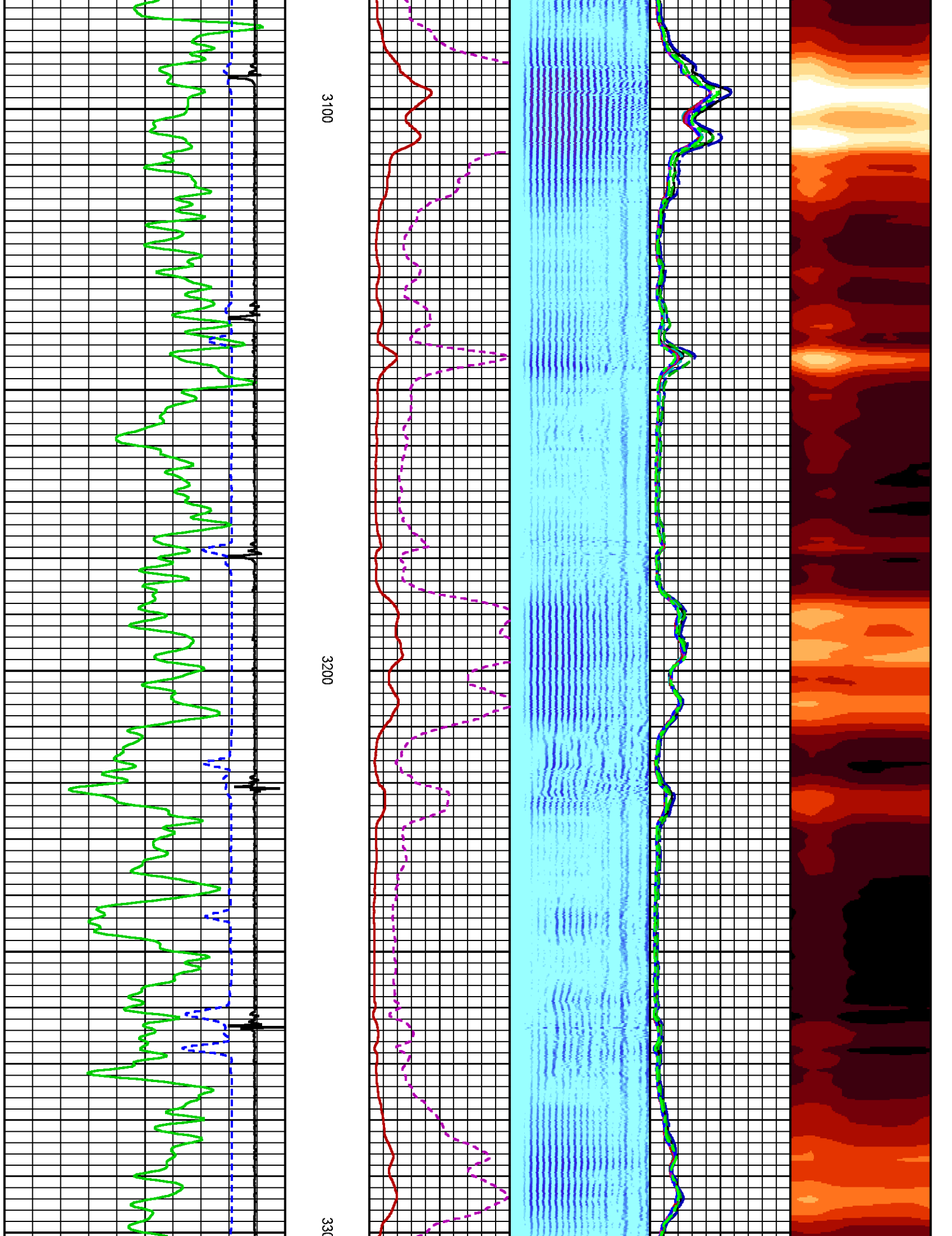


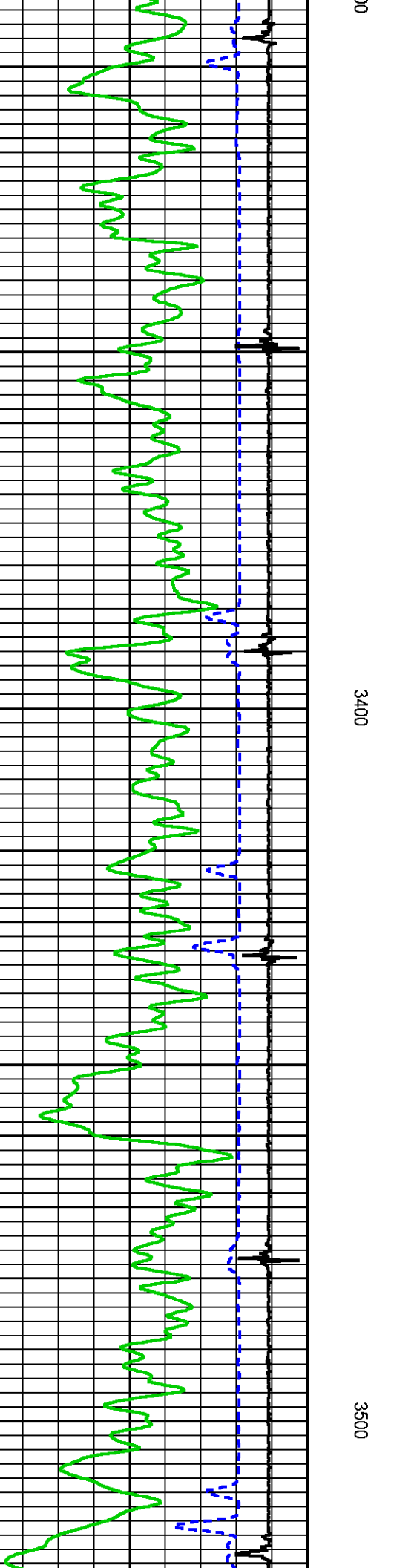
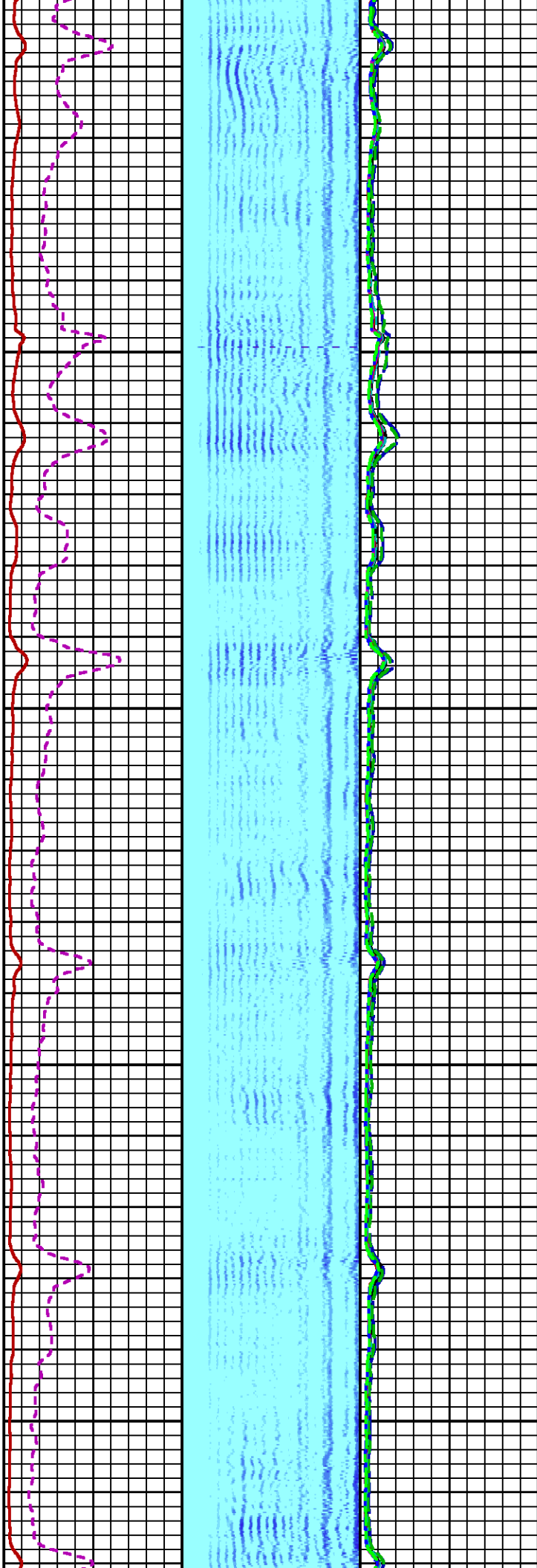


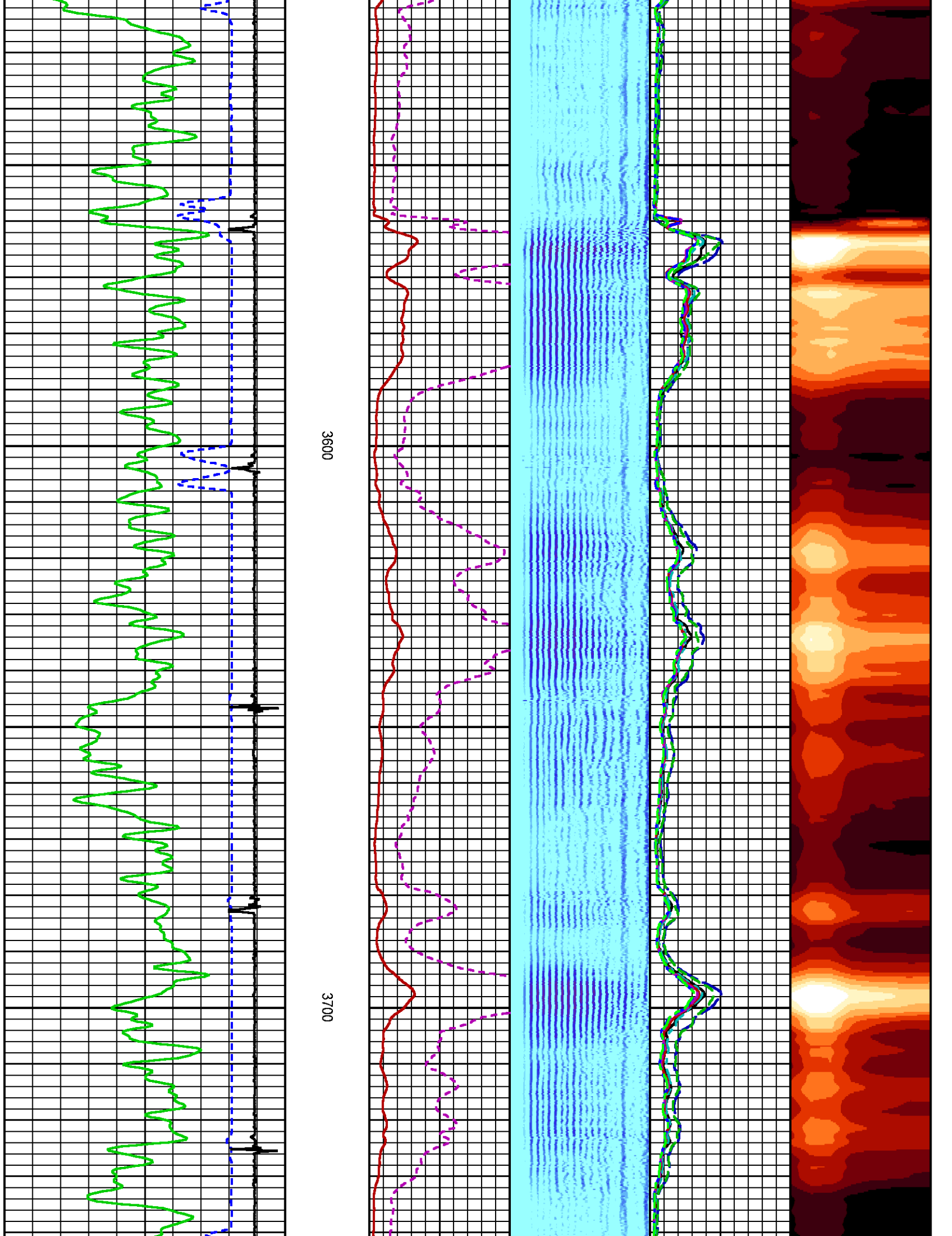
2900

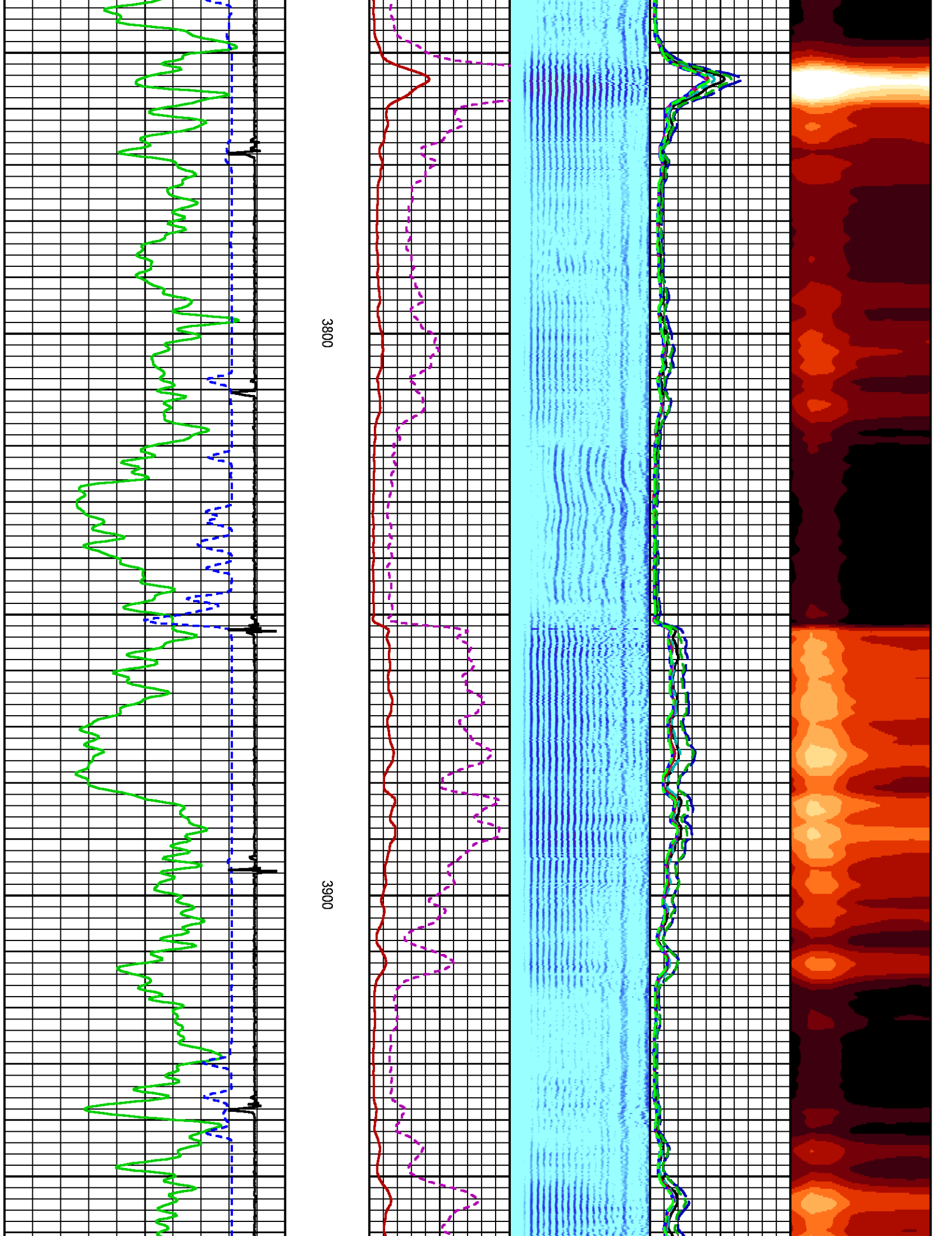
3000

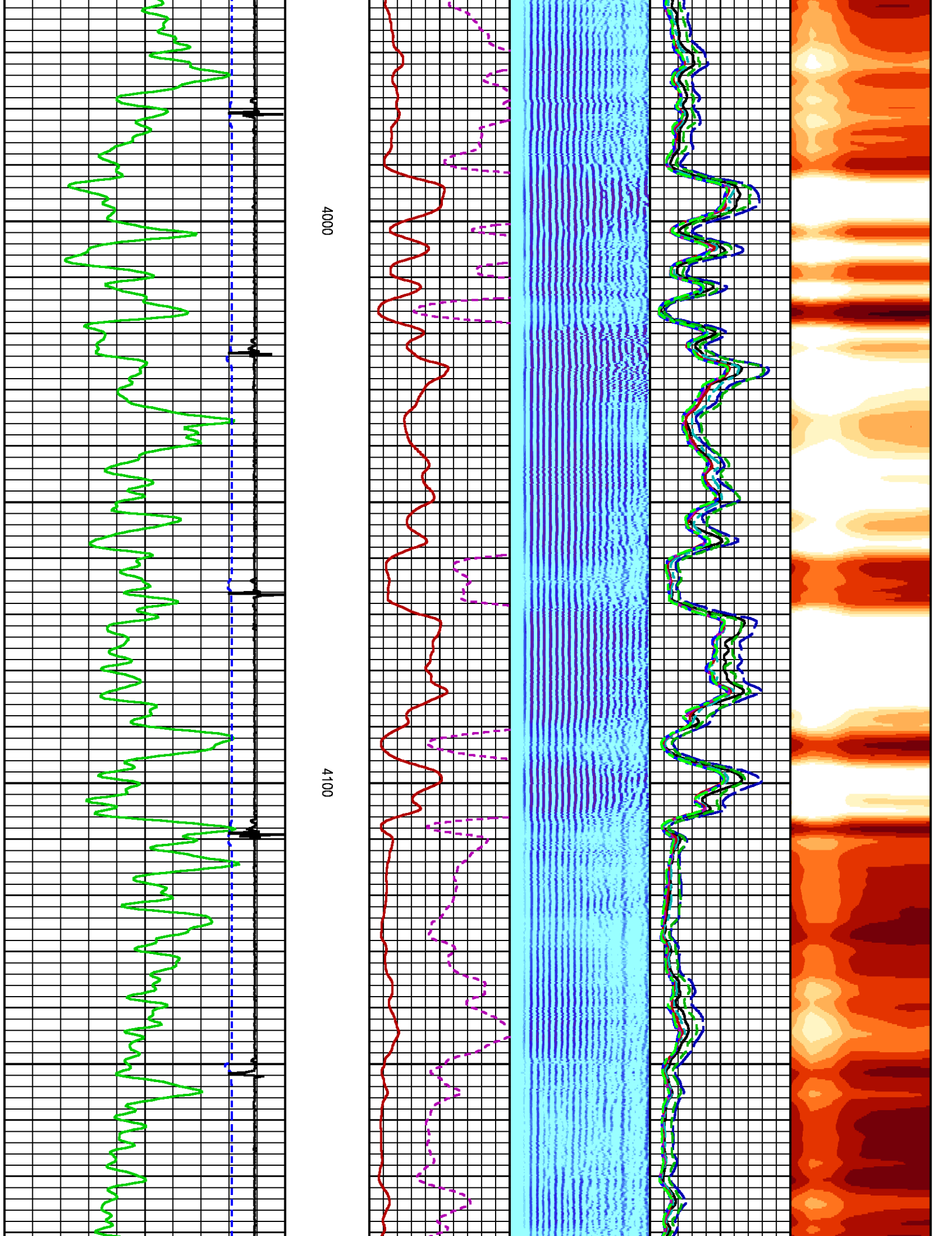


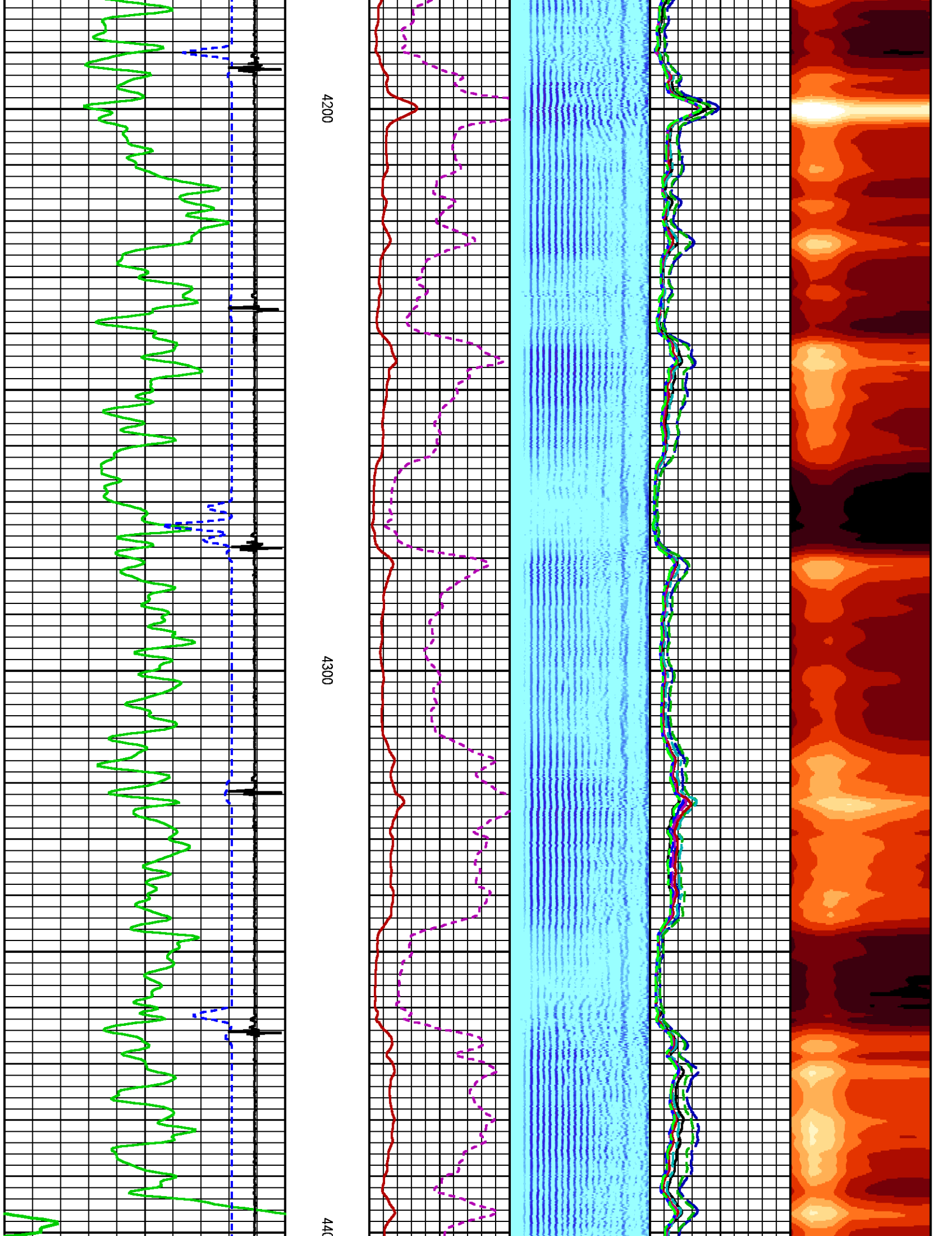


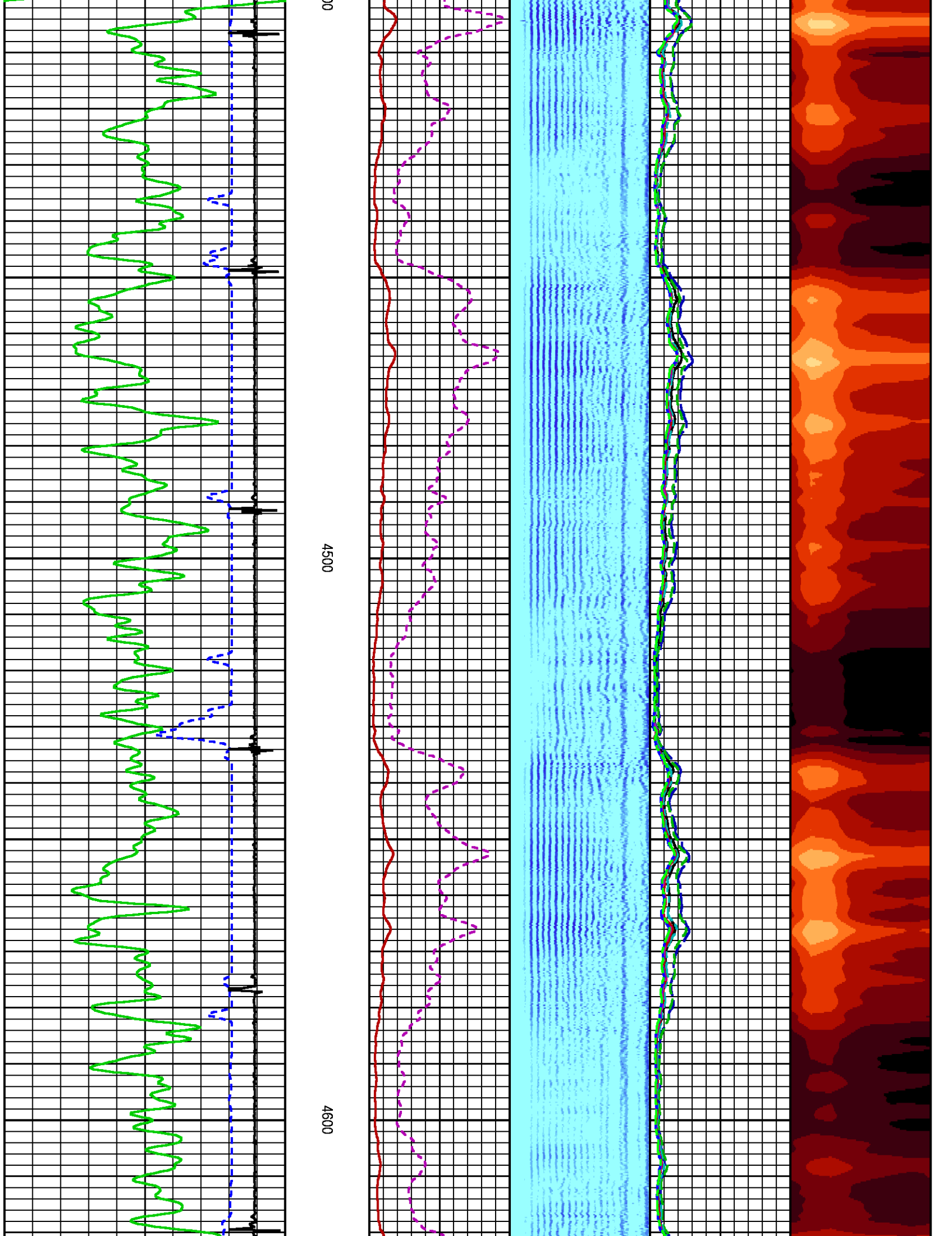


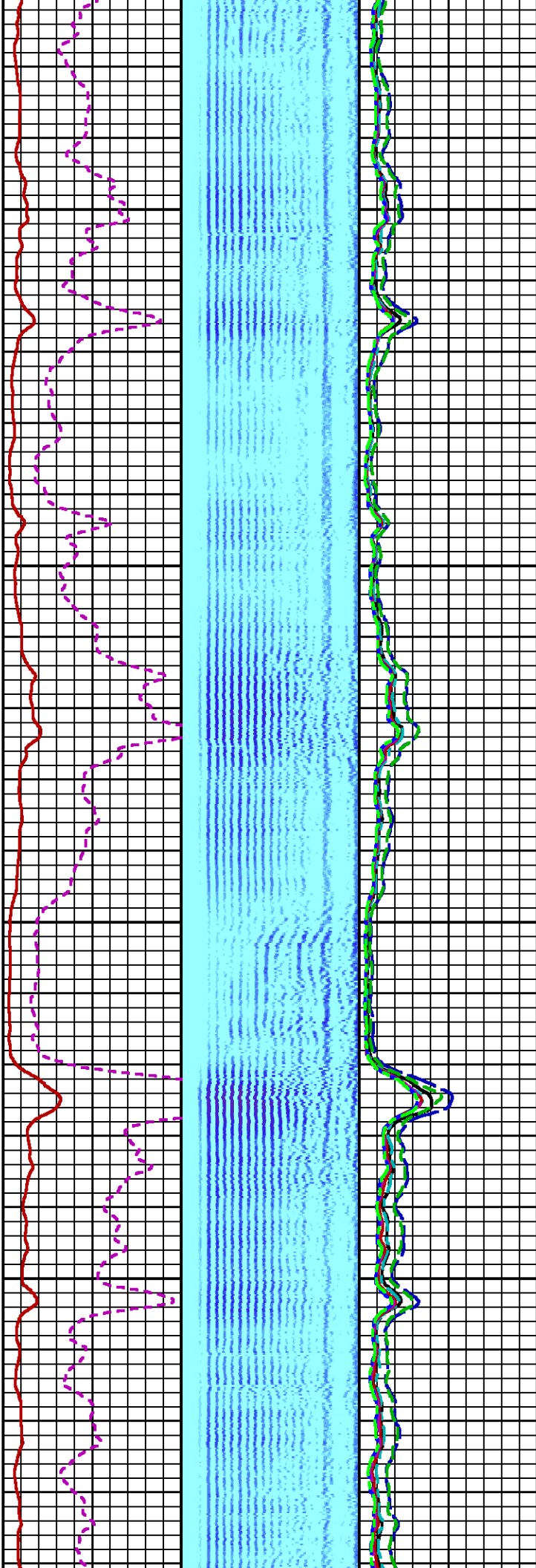







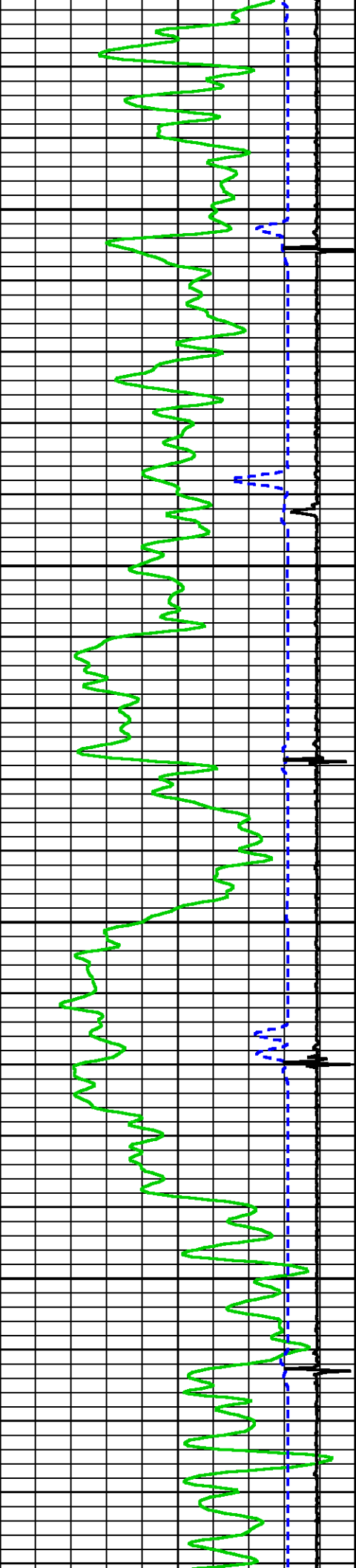


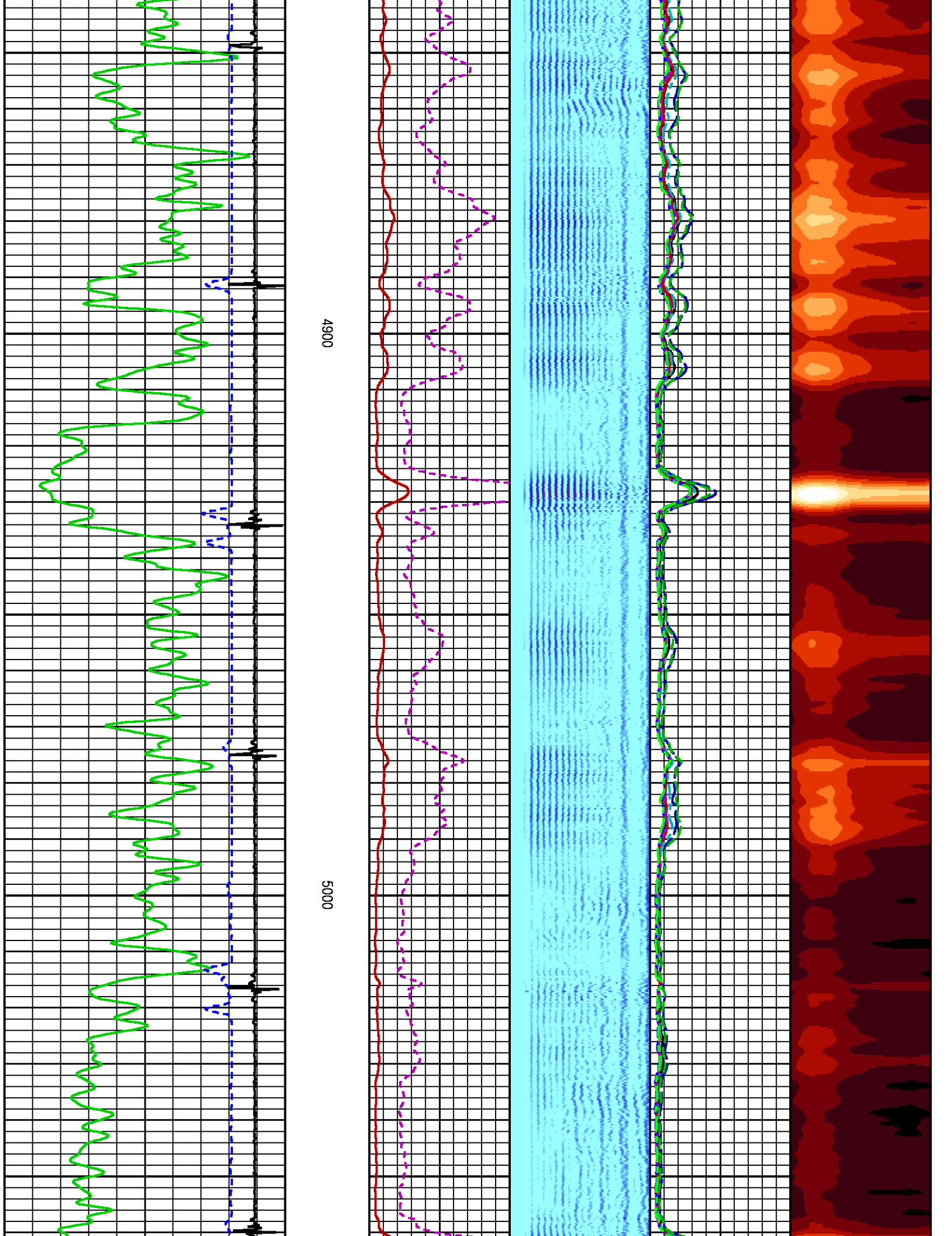


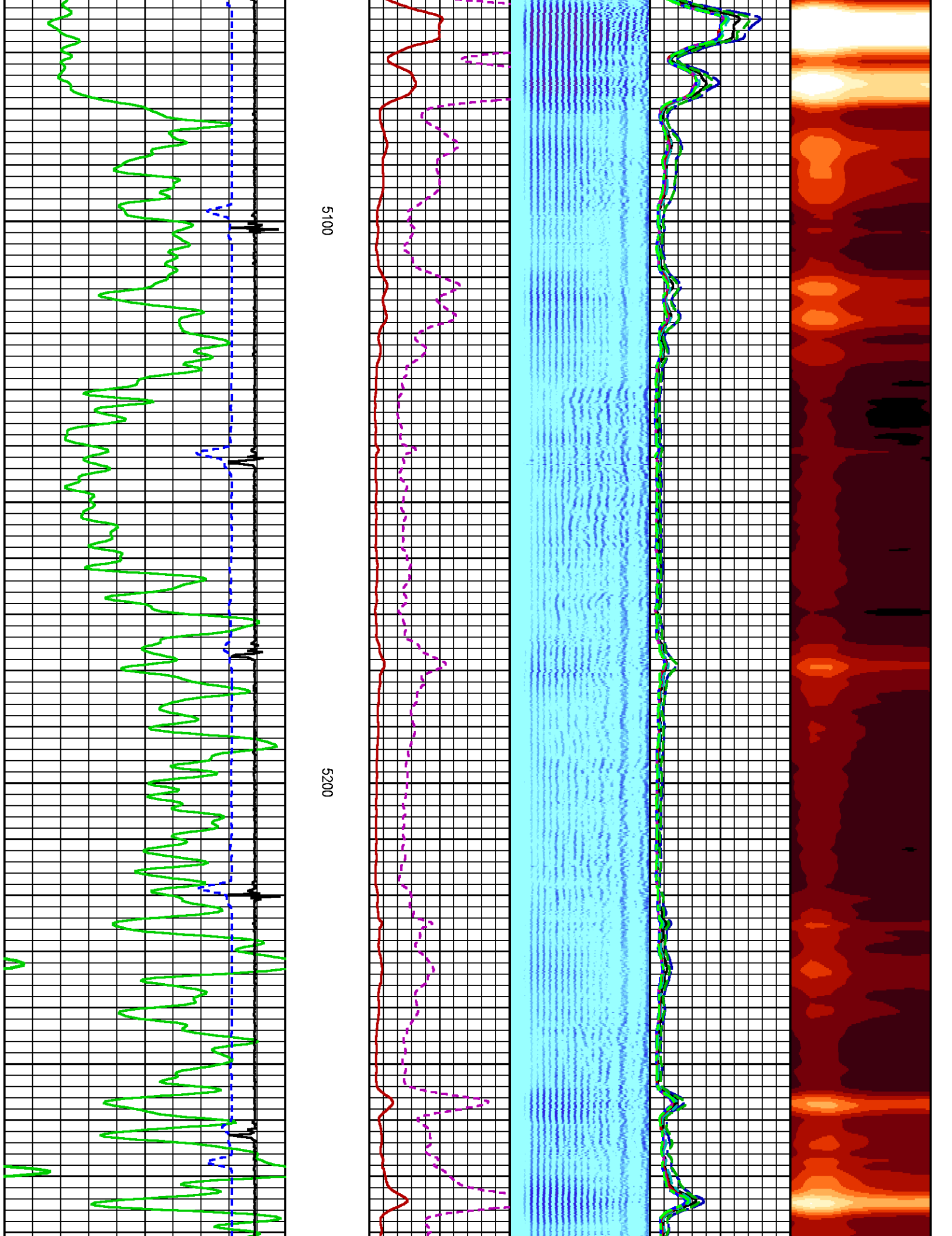


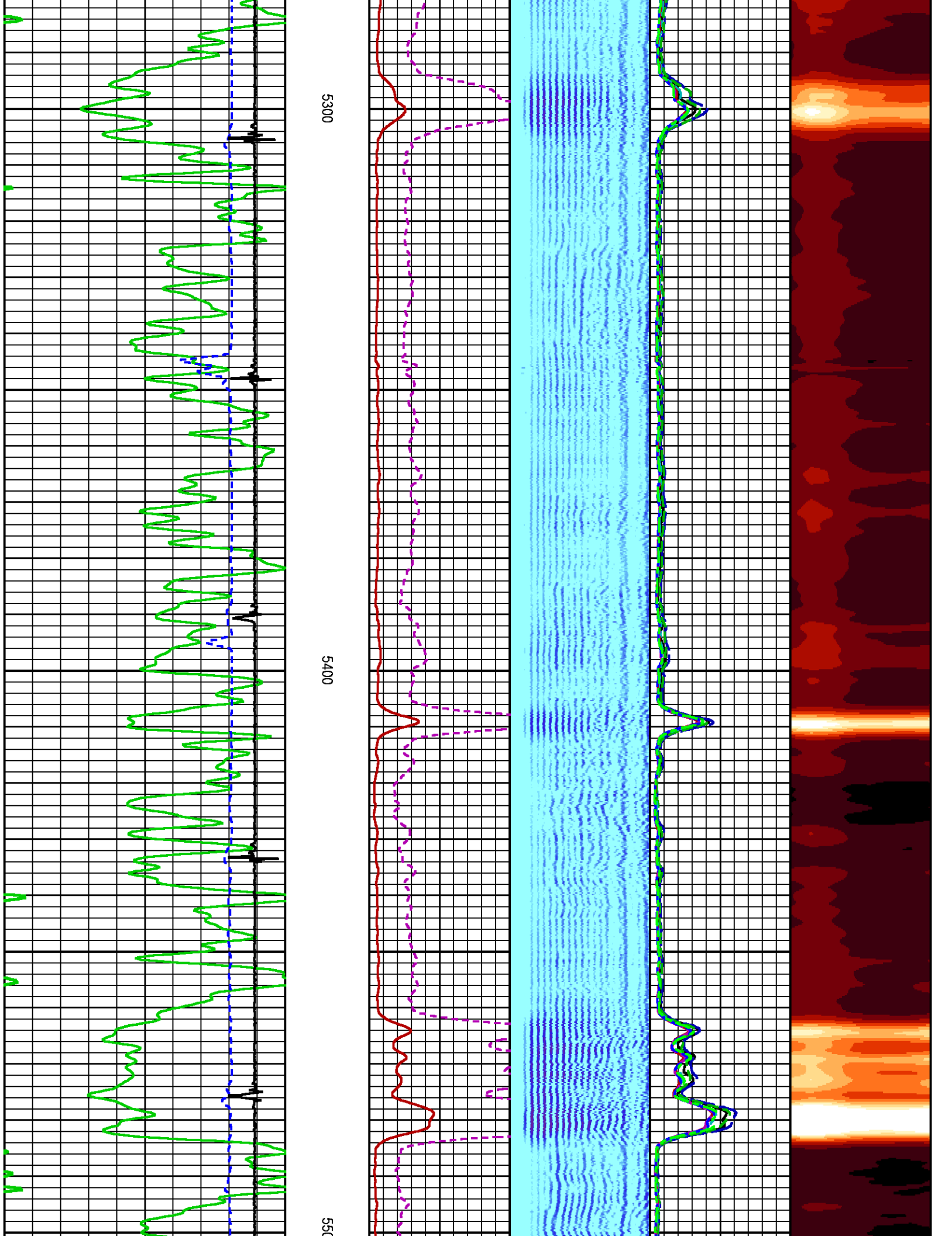
4700

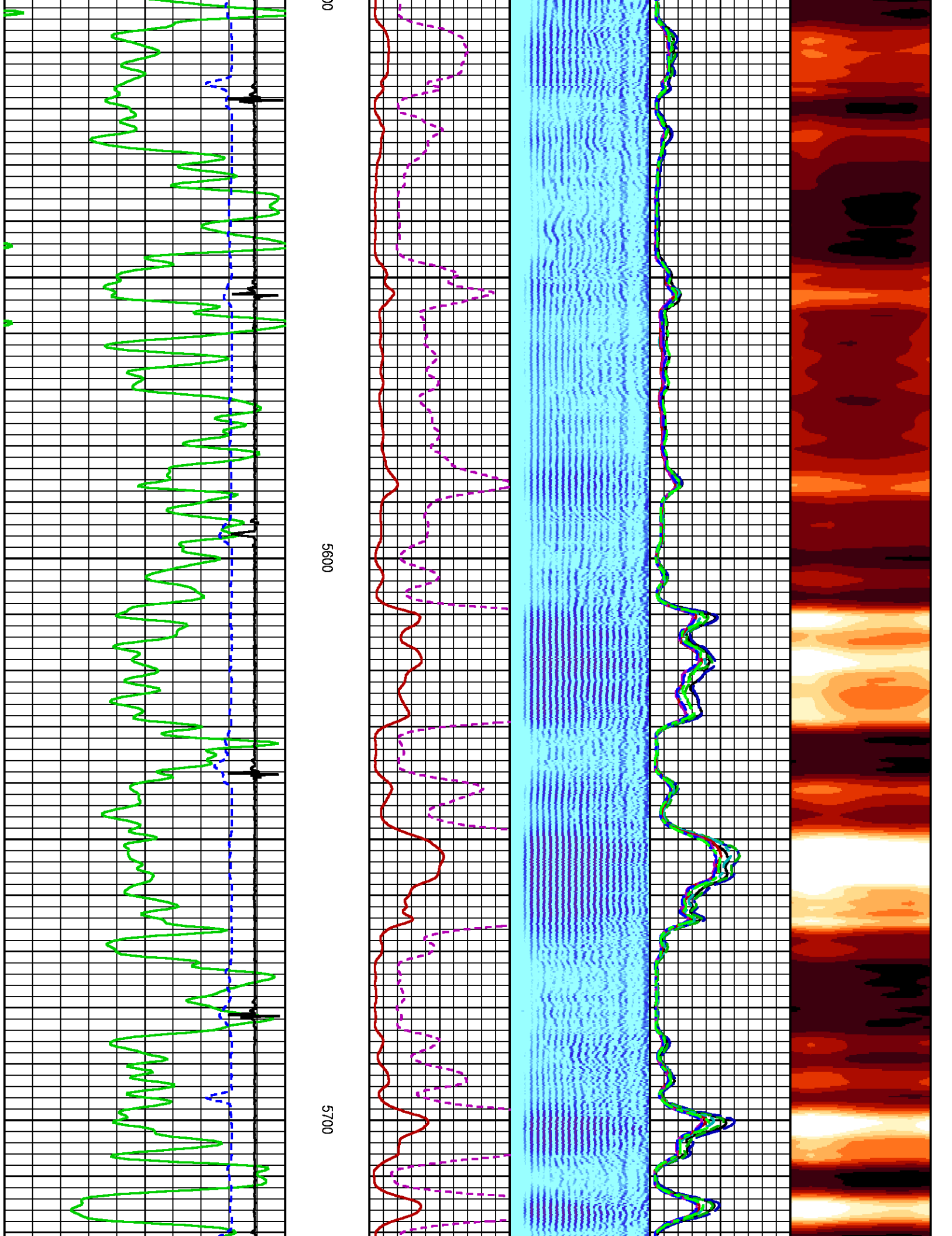
4800

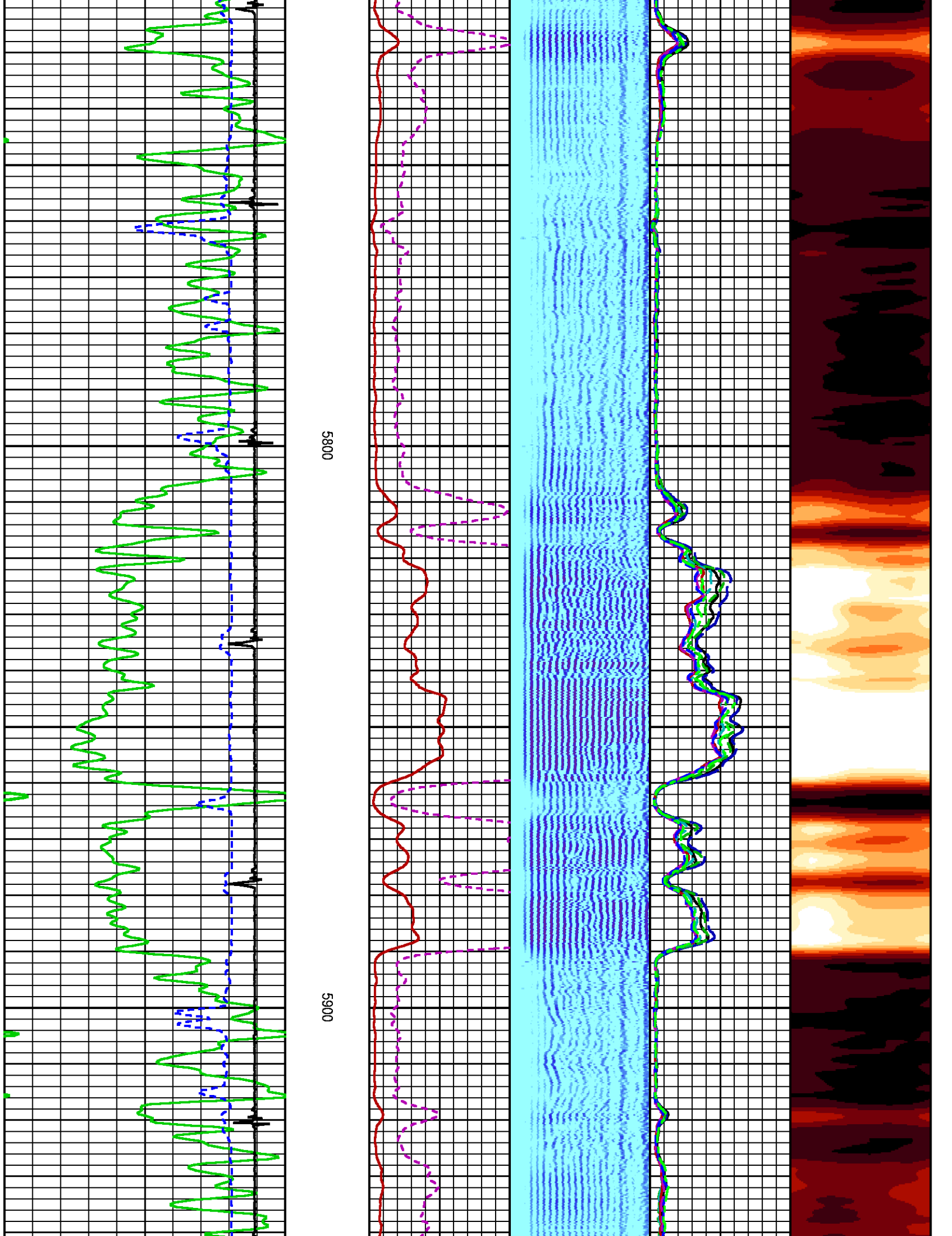


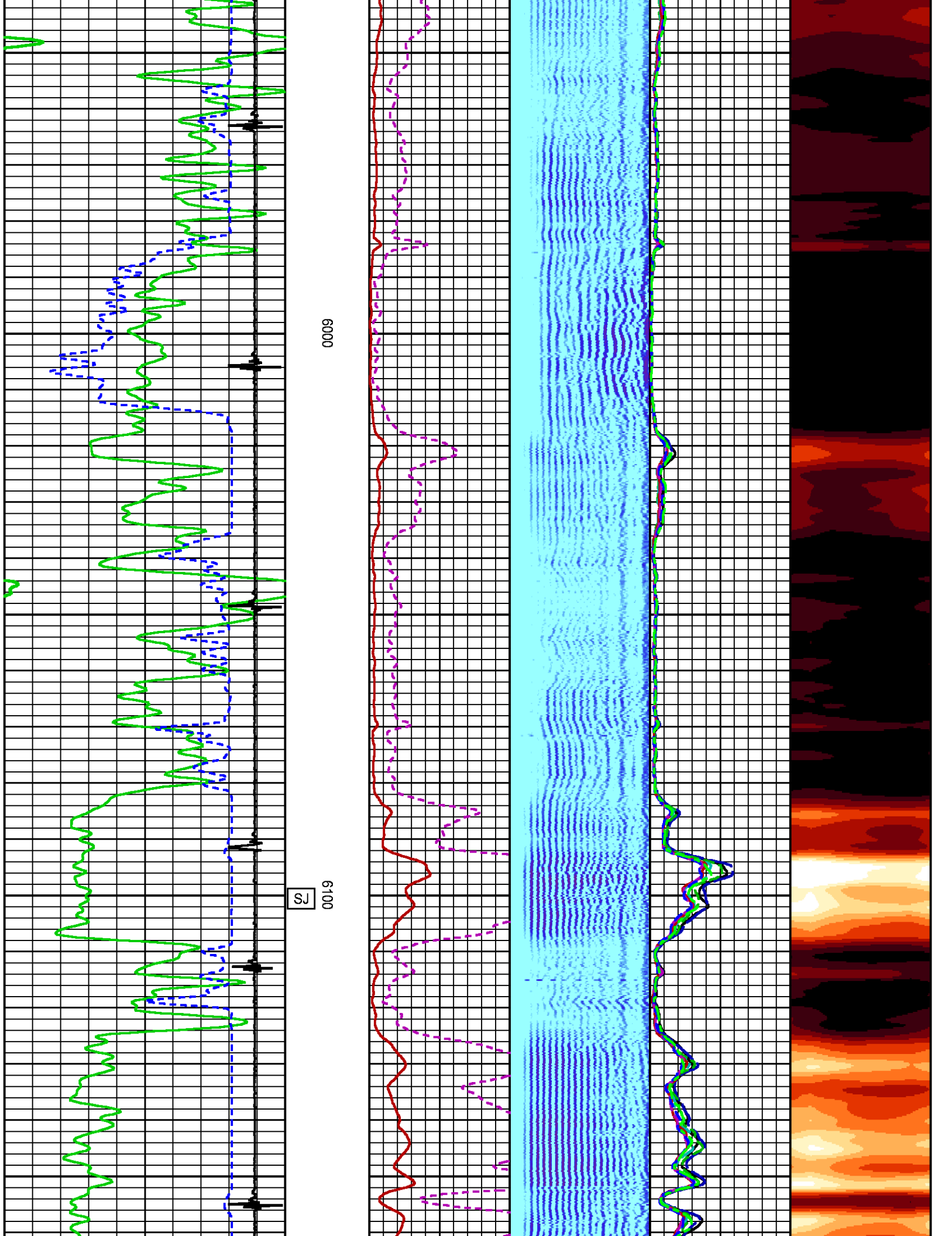


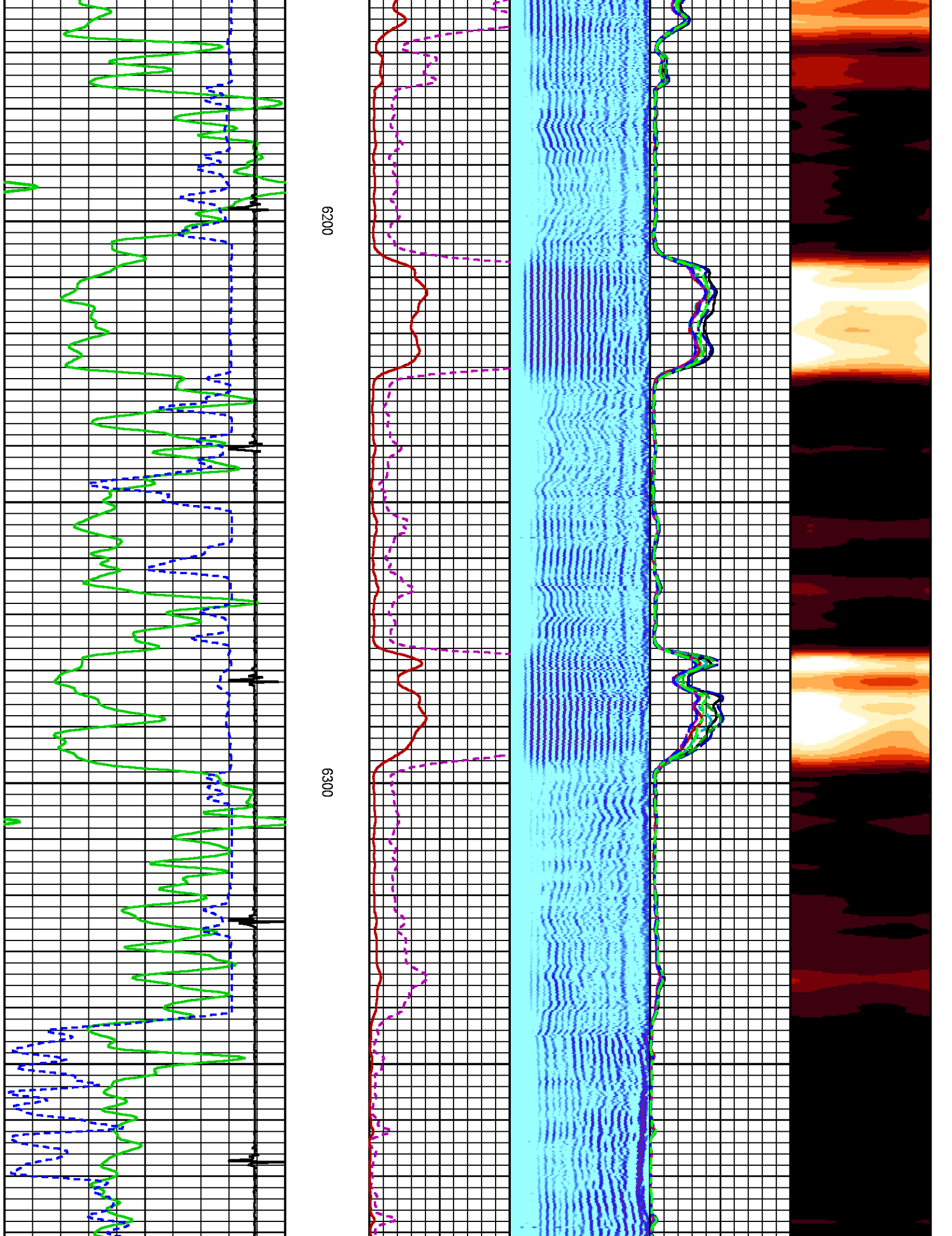


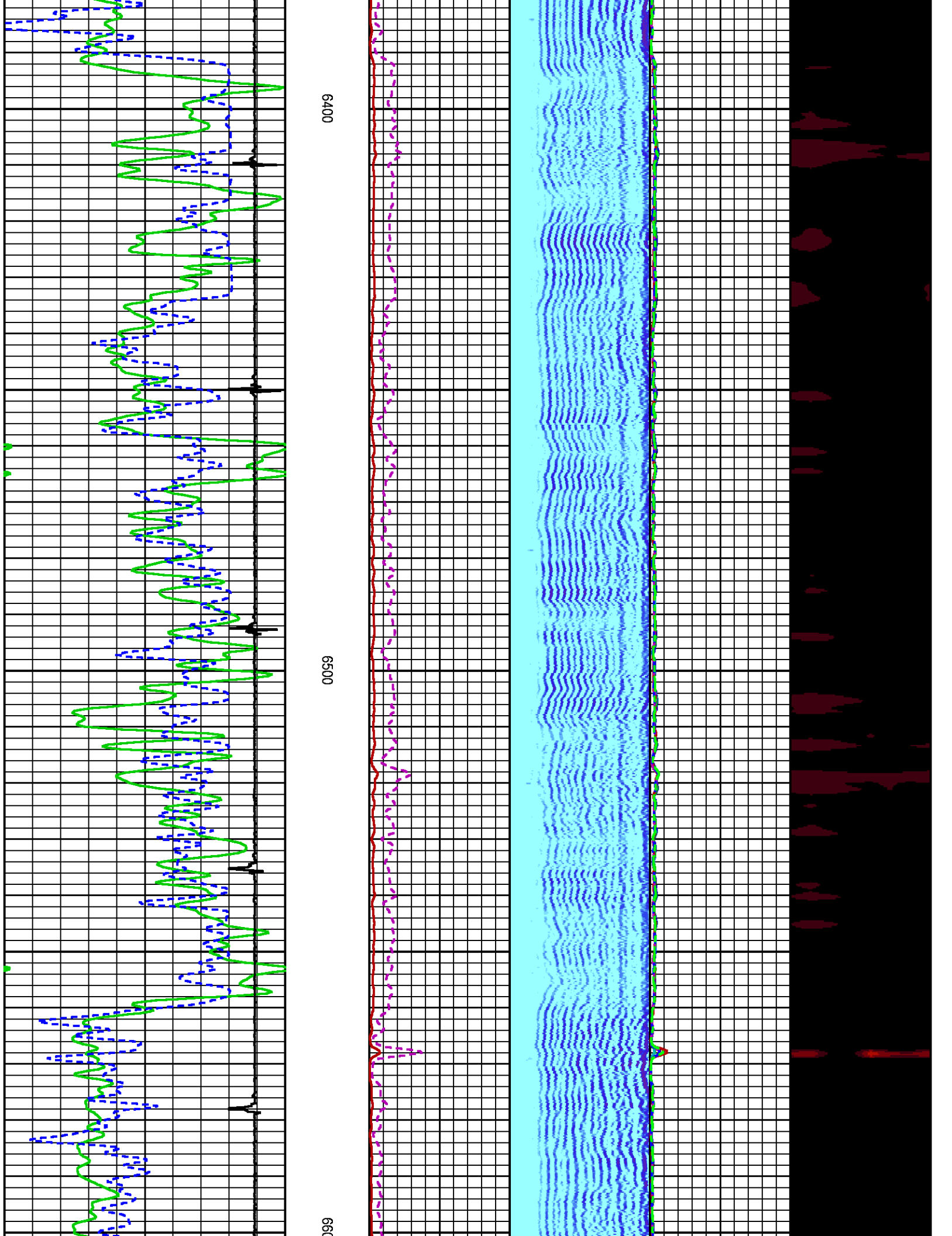


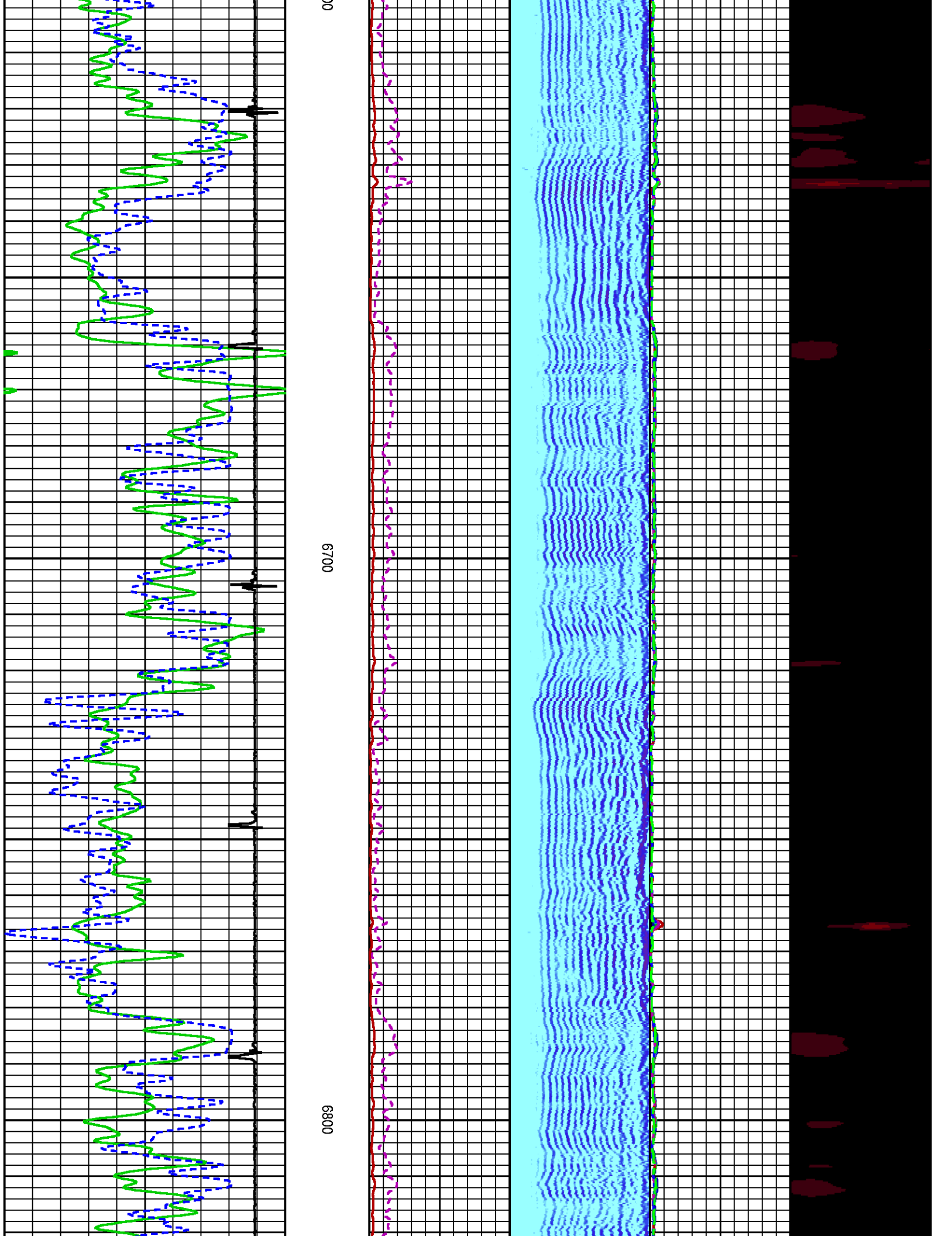


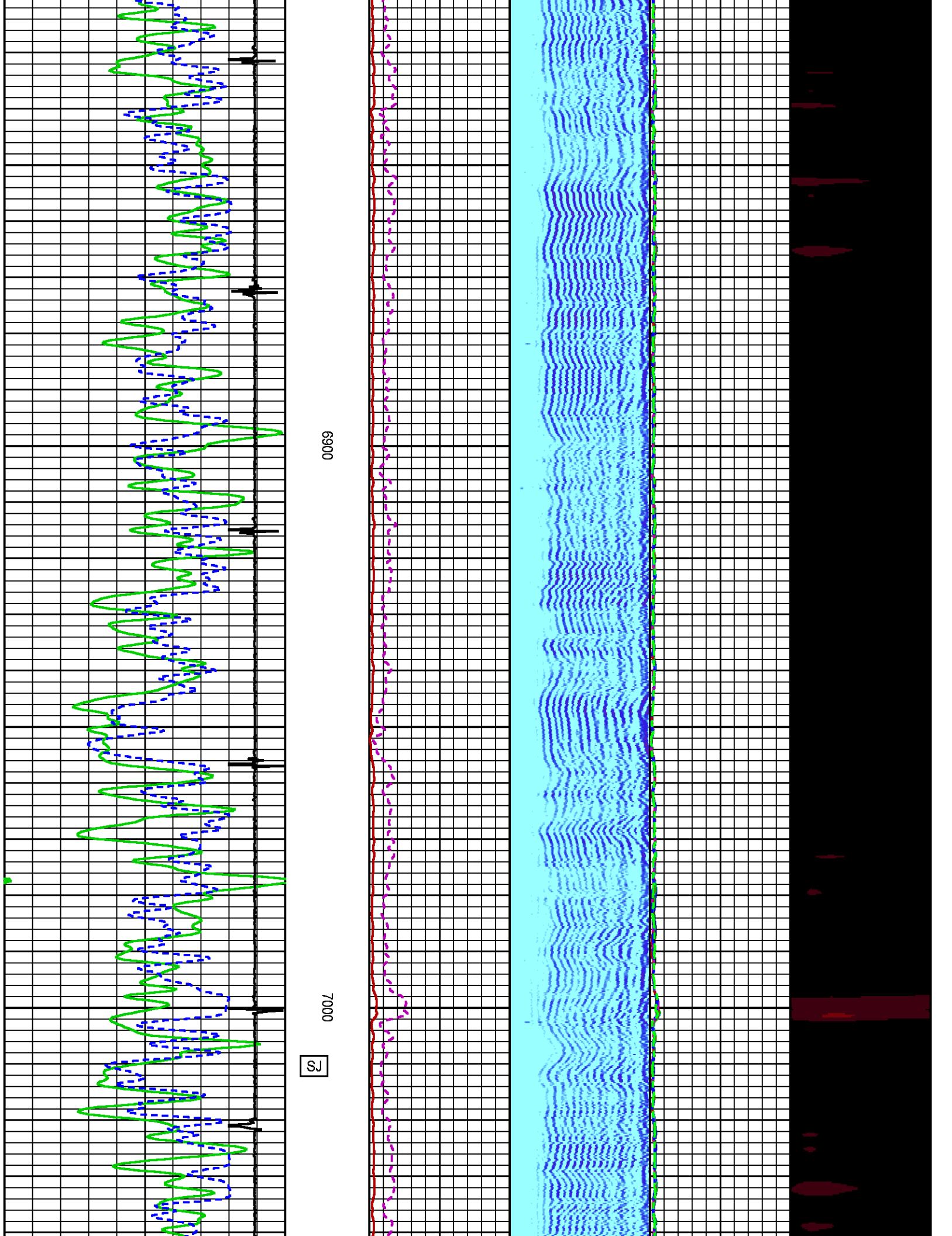


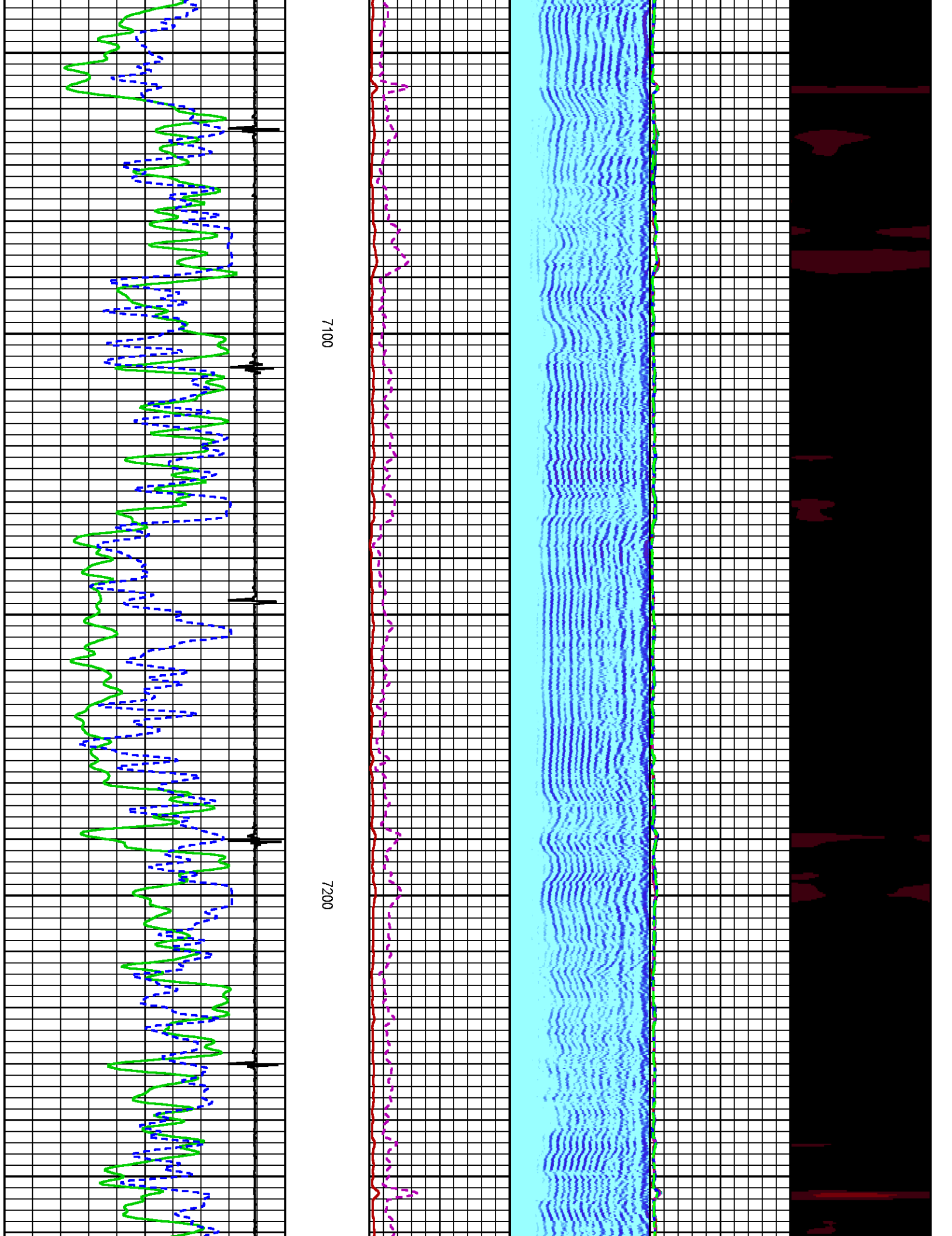


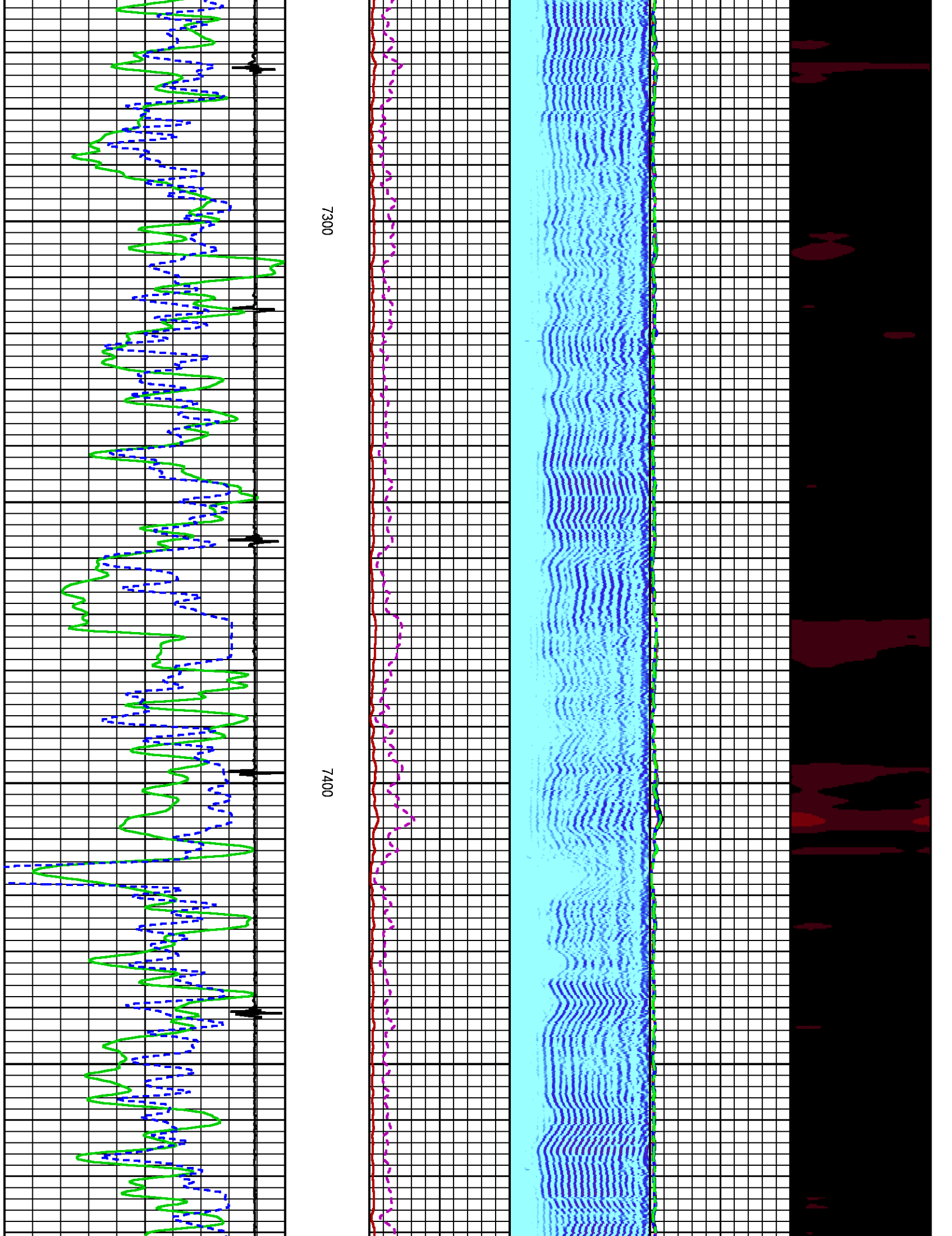


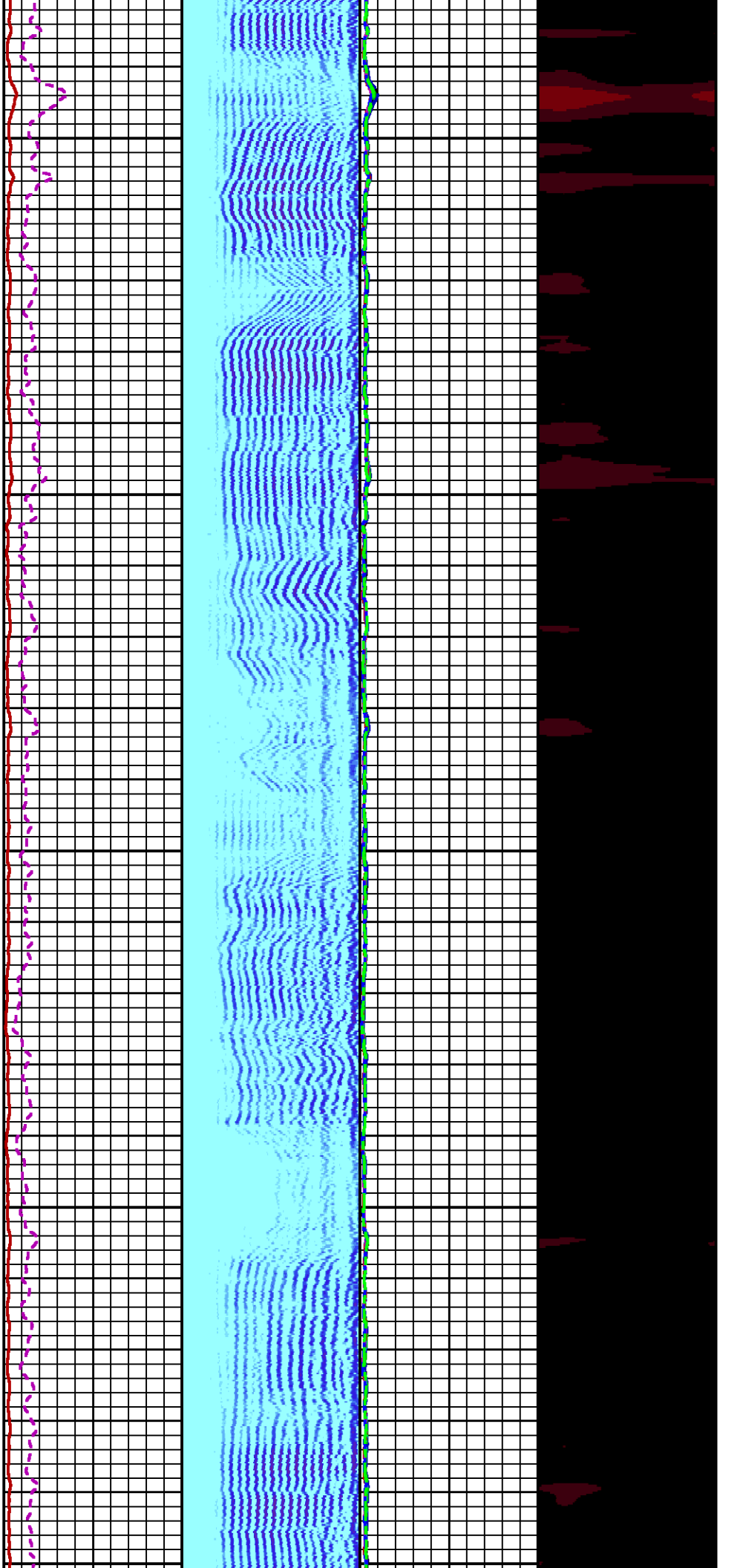








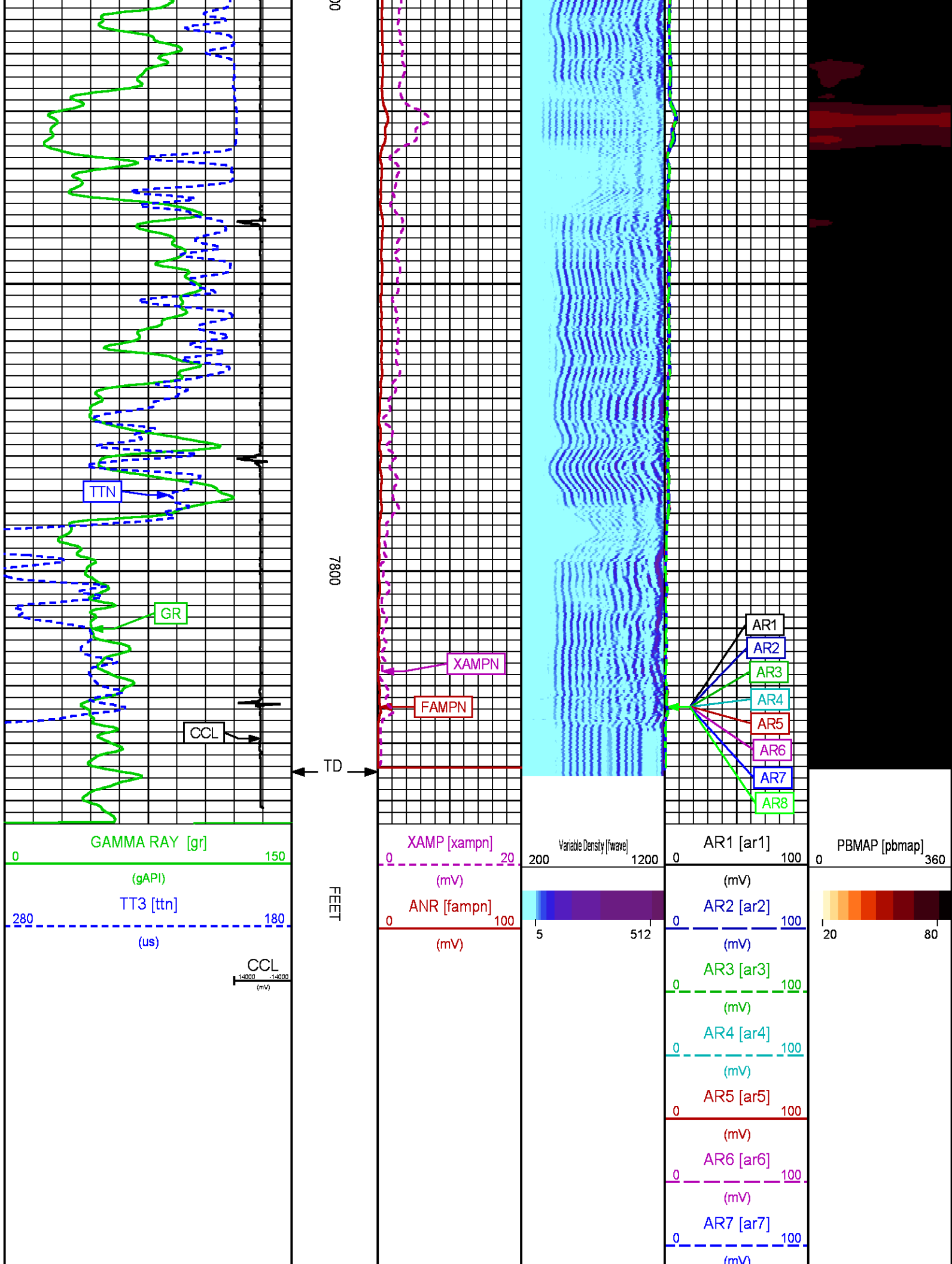




7500

7600

7700



REPEAT PASS

ECLIPS 7.0i ECLIPS General Release Rel 7.0i Thu Jun 08 20:36:10 CDT 2017
Patches: 4

Plotted: Sat Jun 23 14:52:07 2018

PARAMETER AND FILTER SUMMARY REPORT

FILE: /dat1a/LARAMIE_NICHOLS_0994-24-20W/p012g01.prm
LOGGING MODE: DEPTH DIRECTION: UP
TOP DEPTH: 7600.250 ft BOTTOM DEPTH: 7848.382 ft

SYMMETRIC FILTER

MEASUREMENT TYPE	PARAMETER	VALUE	UNITS	INTERVAL (ft)	
GR	FILTER ()	medium (1)		TOP	BOTTOM
AMPLITUDE	FILTER ()	medium (1)		"	"
TRAVEL TIME	FILTER ()	medium (1)		"	"

RAL CCL PROCESSING

MEASUREMENT TYPE	PARAMETER	VALUE	UNITS	INTERVAL (ft)	
CCL FLOOR	CCL FLOOR	0.00		TOP	BOTTOM

ANALOG RAL PROCESSING

MEASUREMENT TYPE	PARAMETER	VALUE	UNITS	INTERVAL (ft)	
AMPLITUDE WINDOW (NEAR)	AMP WINDOW START (fgp1*)	185	us	TOP	BOTTOM
	AMP WINDOW START (fgp2*)	185	us	"	"
	AMP WINDOW START (fgp3*)	185	us	"	"
	AMP WINDOW START (fgp4*)	185	us	"	"
	AMP WINDOW START (fgp5*)	185	us	"	"
	AMP WINDOW START (fgp6*)	185	us	"	"
	AMP WINDOW START (fgp7*)	185	us	"	"
	AMP WINDOW START (fgp8*)	185	us	"	"
	AMP WINDOW START (fgpn*)	185	us	"	"
	AMP WINDOW LENGTH	25	us	"	"
TRAVEL TIME WINDOW (NEAR)	TT WINDOW START (ttn*)	199	us	"	"
	TT WINDOW LENGTH	500	us	"	"
	FIRST BRK THRESHOLD (ttn*)	2	mV	"	"
				"	"
RAL CASING PARAMETERS	PPT NEAR	200.391	us	"	"
RAL TOOL DELAY	TOOL DELAY (str1*)	-71	us	"	"
	TOOL DELAY (str2*)	-71	us	"	"
	TOOL DELAY (str3*)	-71	us	"	"
	TOOL DELAY (str4*)	-71	us	"	"
	TOOL DELAY (str5*)	-71	us	"	"
	TOOL DELAY (str6*)	-71	us	"	"
	TOOL DELAY (str7*)	-71	us	"	"
	TOOL DELAY (str8*)	-71	us	"	"
	TOOL DELAY (strn*)	-71	us	"	"
BASELINE NOISE (NEAR)	NOISE WINDOW START	125	us	"	"
	NOISE WINDOW LENGTH	25	us	"	"

PERCENT BOND CEMENT MAP

MEASUREMENT TYPE	PARAMETER	VALUE	UNITS	INTERVAL (ft)	
RAL FREE PIPE AMPLITUDE	FREE AMP REC 1	80	mV	TOP	BOTTOM
	FREE AMP REC 2	80	mV	"	"

	FREE AMP REC 3	80	mV	"	"
	FREE AMP REC 4	80	mV	"	"
	FREE AMP REC 5	80	mV	"	"
	FREE AMP REC 6	80	mV	"	"
	FREE AMP REC 7	80	mV	"	"
	FREE AMP REC 8	80	mV	"	"
RAL FULL BOND AMPLITUDE	FULL BOND AMP REC 1	2	mV	"	"
	FULL BOND AMP REC 2	2	mV	"	"
	FULL BOND AMP REC 3	2	mV	"	"
	FULL BOND AMP REC 4	2	mV	"	"
	FULL BOND AMP REC 5	2	mV	"	"
	FULL BOND AMP REC 6	2	mV	"	"
	FULL BOND AMP REC 7	2	mV	"	"
	FULL BOND AMP REC 8	2	mV	"	"

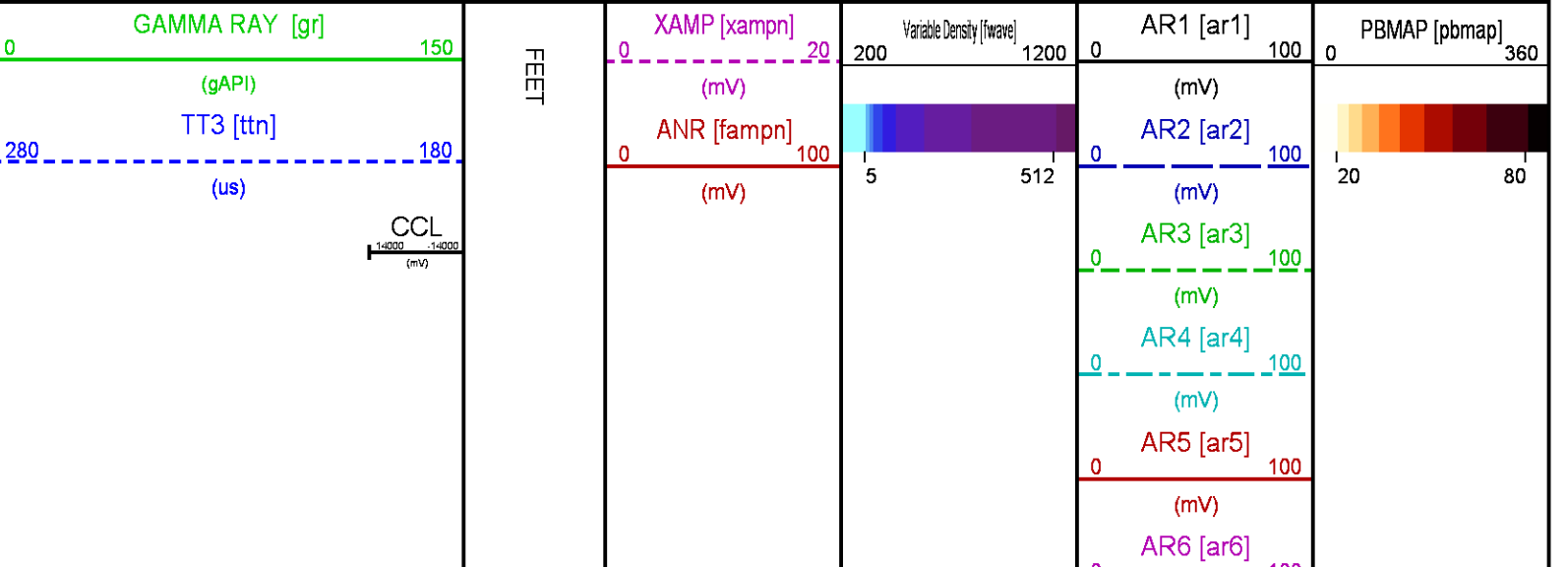
CURVE DESCRIPTION REPORT

CURVE NAME	CREATION DATE	CURVE DESCRIPTION
F1:AR1	N/A	FIXED GATE AMPLITUDE T-R1
F1:AR2	N/A	FIXED GATE AMPLITUDE T-R2
F1:AR3	N/A	FIXED GATE AMPLITUDE T-R3
F1:AR4	N/A	FIXED GATE AMPLITUDE T-R4
F1:AR5	N/A	FIXED GATE AMPLITUDE T-R5
F1:AR6	N/A	FIXED GATE AMPLITUDE T-R6
F1:AR7	N/A	FIXED GATE AMPLITUDE T-R7
F1:AR8	N/A	FIXED GATE AMPLITUDE T-R8
F1:CCL	N/A	CASING COLLAR LOCATOR
F1:FAMPN	N/A	FIXED GATE AMPLITUDE NEAR RECEIVER
F1:FWAVE	N/A	FAR WAVE FORM
F1:GR	N/A	GAMMA RAY
F1:PBMAP	N/A	PERCENT BOND CEMENT MAP
F1:TTN	N/A	TRAVELTIME FROM NEAR TRANSMITTER-RECEIVER
F1:XAMPN	N/A	FIXED GATE AMPLITUDE NEAR RECEIVER TIMES FIVE

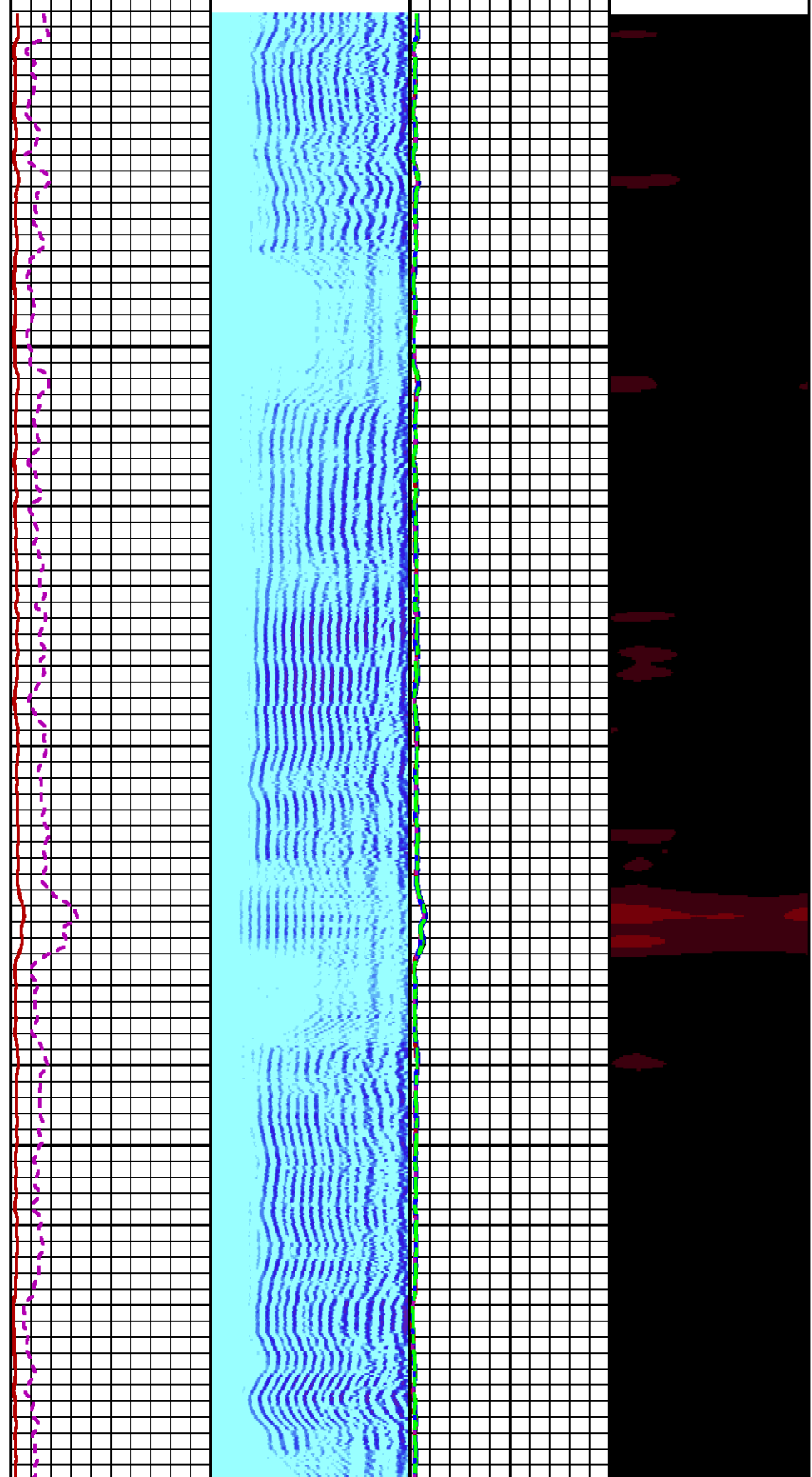
CURVE MEASURE POINT OFFSET

CURVE	OFFSET (ft)	CURVE	OFFSET (ft)	CURVE	OFFSET (ft)	CURVE	OFFSET (ft)
AR1	-11.25	AR5	-11.25	CCL	-5.75	XAMPN	-11.25
AR2	-11.25	AR6	-11.25	FAMPN	-11.25		
AR3	-11.25	AR7	-11.25	GR	-1.75		
AR4	-11.25	AR8	-11.25	TTN	-11.25		

Presentation	: SysA:/dat1a/LARAMIE_NICHOLS_0994-24-20W/20W_RAL_REPEAT.fvpdf [5"/100' Scale]
Plot Interval	: 7600 - 7820 Feet
Data File 1	: F1 : SysA:/dat1a/LARAMIE_NICHOLS_0994-24-20W/20W_RAL_REPEAT.xtf
Created On	: N/A
Company	: LARAMIE ENERGY LLC
Well	: NICHOLS 0994_24_20W
Field	: VEGA
File Interval	: 7588.75 - 7848.25 Feet
OCT	: p012g

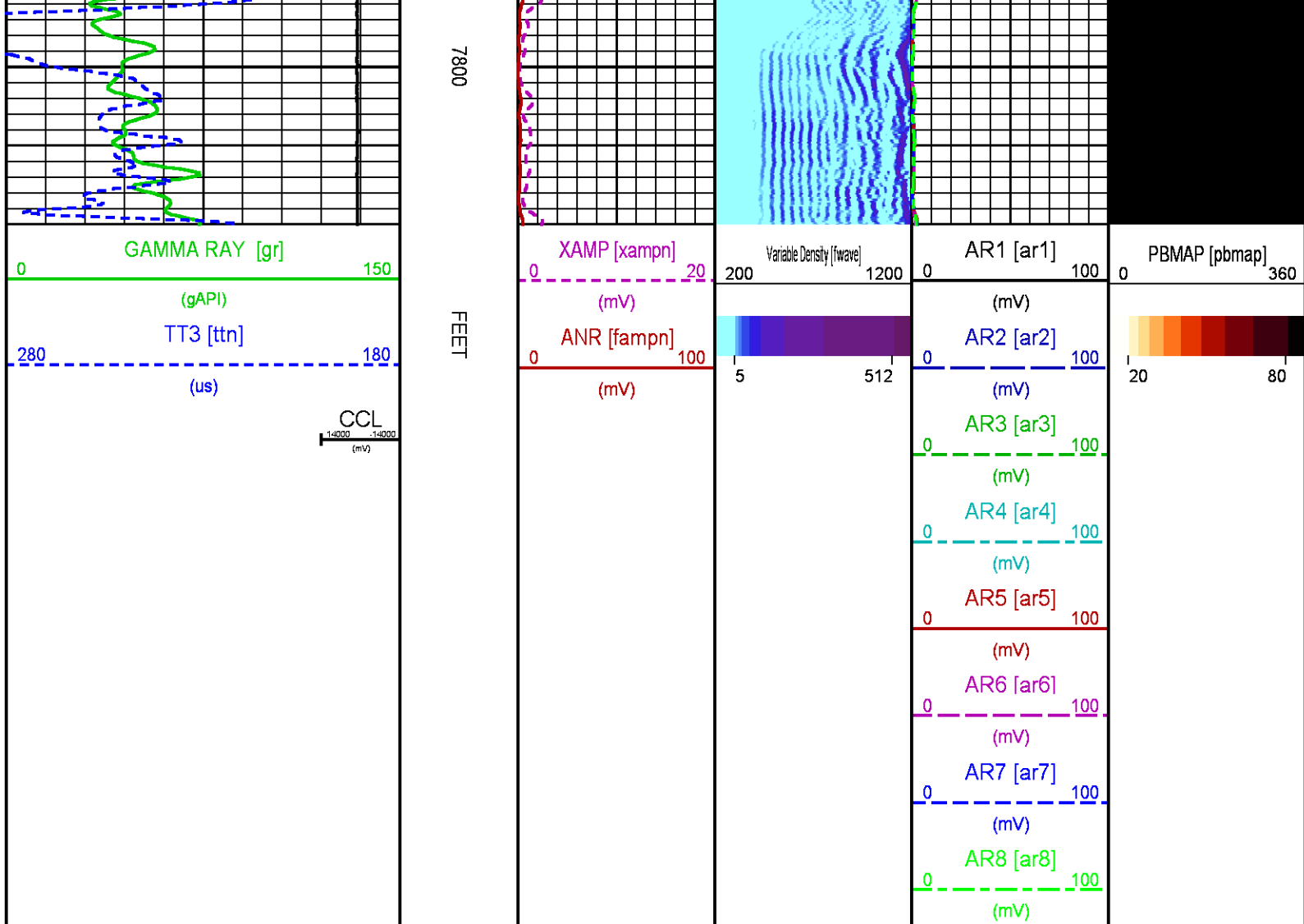


(mV)
AR7 [ar7]
0 100
(mV)
AR8 [ar8]
0 100
(mV)



7600

7700



CALIBRATION / VERIFICATION SUMMARY

Source File: /dat1a/LARAMIE_NICHOLS_0994-24-20W/p012g.tp1

RAL PRIMARY CALIBRATION SUMMARY

TOOL #: 1426XA 10124114

DATE/TIME PERFORMED: Sat Jun 23 10:51:54 2018

UNIT #: 5753XD 10412898

	NEAR (mV)	RADIAL (mV)	FAR (mV)
TARGETS	100.00	100.00	150.00

	NEAR	R1	R2	R3	R4	R5	R6	R7	R8	FAR	CAL
ZERO (mV)	0.11	0.00	-0.07	-0.03	-0.07	-0.01	-0.08	0.01	0.05	0.61	0.13
AMP FLUID (mV)	295	297	297	296	295	293	293	295	295	411	294
TT (us)	218	218	217	217	217	218	217	217	218	327	217
M FACTOR	0.34	0.34	0.34	0.34	0.34	0.34	0.34	0.34	0.34	0.37	0.34

RAL BEFORE LOG VERIFICATION SUMMARY

GR PRIMARY VERIFICATION SUMMARY

TOOL #: 1426XA 10124114 DATE/TIME PERFORMED: Sat Jun 23 13:40:33 2018 DAYS SINCE CAL: 0

UNIT #: 5753XD 10412898 CABLE #: 4268SM SMALL1

	NEAR (mV)	R1 (mV)	R2 (mV)	R3 (mV)	R4 (mV)	R5 (mV)	R6 (mV)	R7 (mV)	R8 (mV)	FAR (mV)	CAL (mV)
ZERO	-0.01	-0.01	-0.03	-0.03	-0.02	-0.00	0.04	0.05	0.02	0.14	-0.03
AMP AIR	0.83	0.52	0.57	0.75	0.66	0.79	0.61	0.65	0.64	2.27	99.82

SHOP M FACTOR	SHOP A FACTOR	WIRELINE FACTOR
0.34	0.00	1.00

GR PRIMARY CALIBRATION SUMMARY

TOOL #: 1355XA 11871507 DATE/TIME PERFORMED: Thu Mar 29 16:58:14 2018

UNIT #: 4352 ML4352 CALB JIG #: 4702NK DA_228

	BACKGROUND (cts)	CALBRTR ON (cts)	CR DIFF (cts/s)	MULT	BACKGROUND (gAPI)	CALBRTR ON (gAPI)	CALBRTR (gAPI)
GR	26.49	135.56	109.1	0.917	24.29	124.29	100

GR PRIMARY VERIFICATION SUMMARY

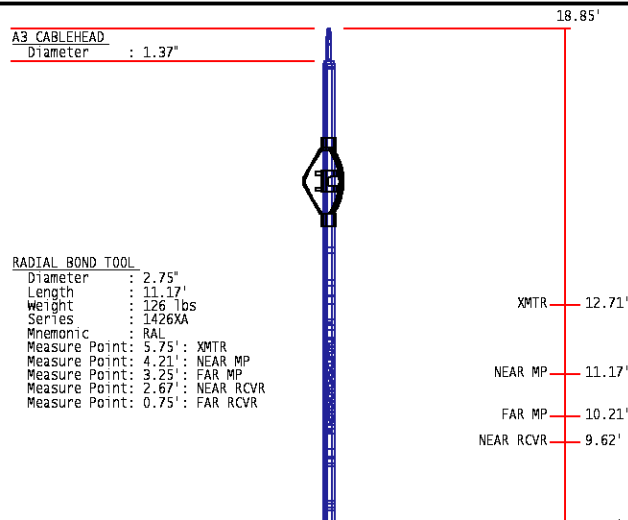
TOOL #: 1355XA 11871507 DATE/TIME PERFORMED: Thu Mar 29 17:00:00 2018

UNIT #: 4352 ML4352 VERI JIG #: 4702NK DA_228

	BACKGROUND (cts)	CALBRTR ON (cts)	MULT	BACKGROUND (gAPI)	CALBRTR ON (gAPI)	DIFF. (gAPI)
GR	26.53	135.96	0.917	24.33	124.65	100.33
						90.00 110.00

INSTRUMENT CONFIGURATION

Source File: /dat1a/LARAMIE_GUNDERSON_0994-14-17E/RAL-tdg



RAL GR/TEMP/CCL/CHV DETECTOR

Diameter : 2.75"
 Length : 6.96'
 Weight : 85 lbs
 Series : 1355XA
 Mnemonic : RAL
 Measure Point: 5.79': CCL
 Measure Point: 1.67': GR
 Measure Point: 0.17': TEMP



FAR RCVR 7.71'
 CCL 5.79'
 GR 1.67'
 TEMP 0.17'

TOTAL LENGTH: 18.85'
 TOTAL WEIGHT: 227 lbs
 MAX DIAMETER: 0'4.00"

**BAKER
HUGHES**
a GE company



COMPANY
WELL
FIELD
COUNTY

LARAMIE ENERGY LLC
NICHOLS 0994-24-20W
VEGA
MESA

STATE **COLORADO**

FILE NO:

CH137656

API NO:

05077104010000

LOCATION:

SHL: 2323' FNL & 2780' FWL
 BHL: 428' FSL & 1550' FWL

ELEVATIONS:

KB 7236 FT
 DF
 GL 7212 FT



SEC 24 TWP 9S RGE 94W DATE _____

23-Jun-2018

SEC	<u>24</u>	TWP	<u>9S</u>	RGE	<u>94W</u>	DATE	<u>23-Jun-2018</u>
-----	-----------	-----	-----------	-----	------------	------	--------------------