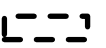

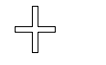





Legend

-  Final Excavation Extent
(Collected via Trimble GPS)
-  Treated Material Backfilled
(Collected via Trimble GPS)
-  Soil Sample Location
(Collected via Trimble GPS)
-  Point of Release

Notes

All locations are approximate unless otherwise noted.

Surface drainage direction is estimated based on site topography and is not related to regional topography.

GPS – Global Positioning System

0 ft. 40 ft. 80 ft.

Image Source: Google Earth; 2017 Google
Projection: WGS 84 UTM Zone 13 North



DATE: August 1, 2018

DESIGNED BY: C. Hamlin

DRAWN BY: C. Hamlin



TASMAN
GEOSCIENCES

Tasman Geosciences, Inc.
6899 Pecos Street – Unit C
Denver, CO 80221

PDC Energy, Inc. – DJ Basin
Former Sitzman 1U Tank Battery
NWSW, Section 27, Township 5 North, Range 65 West
Weld County, Colorado

REMEDIAL
OVERVIEW MAP

FIGURE
2