



RADIAL CEMENT BOND LOG

FILE NO: CH137596	COMPANY LARAMIE ENERGY LLC
API NO: 05077103920000	WELL NICHOLS 0994-24-16E
	FIELD VEGA
	COUNTY MESA STATE COLORADO

Ver. 4.10	LOCATION: SHL: 2287' FNL & 2794' FWL BHL: 1740' FSL & 1439' FEL SEC <u>24</u> TWP <u>9 S</u> RGE <u>94 W</u>	OTHER SERVICES RPM
-----------	---	-----------------------

PERMANENT DATUM LOG MEASURED FROM DRILL. MEAS. FROM	GL ELEVATION 7212 FT KB 24 FT ABOVE P.D. KB GL 7212 FT	ELEVATIONS: KB 7236 FT DF GL 7212 FT
---	--	---

DATE	28-Jun-2018
RUN	1
TRIP	1
SERVICE ORDER	US137596
DEPTH DRILLER	7661 FT
DEPTH LOGGER	7664 FT
BOTTOM LOGGED INTERVAL	7664 FT
TOP LOGGED INTERVAL	24 FT
TIME STARTED	08:30
TIME FINISHED	11:00
OPERATOR RIG TIME	2.5 HRS
TYPE OF FLUID IN HOLE	WATER
FLUID DENSITY	NA
FLUID SALINITY	NA
FLUID LEVEL	50 FT
LOGGED CEMENT TOP	2980 FT
WELLHEAD PRESSURE	0 PSI
MAXIMUM HOLE DEVIATION	NA
NOMINAL LOGGING SPEED	95 FMIN
MAX. RECORDED TEMP.	227 DEGF
REFERENCE LOG	NA
REFERENCE LOG DATE	NA
EQUIP. NO.	ML-4291
LOCATION	GRAND JCT.
RECORDED BY	M. BAUKA
WITNESSED BY	NA

IN MAKING INTERPRETATIONS OF LOGS OUR EMPLOYEES WILL GIVE THE CUSTOMER THE BENEFIT OF THEIR BEST JUDGEMENT. BUT SINCE ALL INTERPRETATIONS ARE OPINIONS BASED ON INFERENCES FROM ELECTRICAL OR OTHER MEASUREMENTS, WE CANNOT, AND WE DO NOT GUARANTEE THE ACCURACY OR CORRECTNESS OF ANY INTERPRETATION. WE SHALL NOT BE LIABLE OR RESPONSIBLE FOR ANY LOSS, COST, DAMAGES, OR EXPENSES WHATSOEVER INCURRED OR SUSTAINED BY THE CUSTOMER RESULTING FROM ANY INTERPRETATION MADE BY ANY OF OUR EMPLOYEES.

REMARKS

RUN 1 TRIP 1: *2 OPERATIONS IN WELLBORE*

OPERATION 1: RAL/GR/CCL RUN CENTRALIZED

LOGGED WITH 0 PSI ON WELLHEAD

SJ: 5872' - 5892'
SJ: 6785' - 6805'

EQUIPMENT DATA

RUN	TRIP	TOOL	SERIES NO.	SERIAL NO.	POSITION
1	1	RAL	1426XA	11871500	CENTRALIZED
1	1	GR/CCL	1355XA	12670180	CENTRALIZED

MAIN PASS 0 PSI

ECLIPS 7.0i ECLIPS General Release Rel 7.0i Thu Jun 08 20:36:10 CDT 2017

Patches: 4

Plotted: Mon Jul 2 12:59:13 2018

PARAMETER AND FILTER SUMMARY REPORT

FILE: /dat1a/LARAMIE_NICHOLS_0994_24_15E/p012g04.prm
 LOGGING MODE: DEPTH DIRECTION: UP
 TOP DEPTH: 15.250 ft BOTTOM DEPTH: 5084.910 ft

SYMMETRIC FILTER

MEASUREMENT TYPE	PARAMETER	VALUE	UNITS	INTERVAL (ft)	
GR	FILTER ()	medium (1)		TOP	BOTTOM
AMPLITUDE	FILTER ()	medium (1)		"	"
TRAVEL TIME	FILTER ()	medium (1)		"	"

RAL CCL PROCESSING

MEASUREMENT TYPE	PARAMETER	VALUE	UNITS	INTERVAL (ft)	
CCL FLOOR	CCL FLOOR	0.00		TOP	BOTTOM

ANALOG RAL PROCESSING

MEASUREMENT TYPE	PARAMETER	VALUE	UNITS	INTERVAL (ft)	
AMPLITUDE WINDOW (NEAR)	AMP WINDOW START (fgp1*)	187	us	TOP	BOTTOM
	AMP WINDOW START (fgp2*)	187	us	"	"
	AMP WINDOW START (fgp3*)	187	us	"	"
	AMP WINDOW START (fgp4*)	187	us	"	"
	AMP WINDOW START (fgp5*)	187	us	"	"
	AMP WINDOW START (fgp6*)	187	us	"	"
	AMP WINDOW START (fgp7*)	187	us	"	"
	AMP WINDOW START (fgp8*)	187	us	"	"
	AMP WINDOW START (fgpn*)	187	us	"	"
	AMP WINDOW LENGTH	25	us	"	"
TRAVEL TIME WINDOW (NEAR)	TT WINDOW START (ttn*)	160	us	"	"
	TT WINDOW LENGTH	500	us	"	"
	FIRST BRK THRESHOLD (ttn*)	4	mV	"	"
RAL CASING PARAMETERS	PPT NEAR	200.465	us	"	"
RAL TOOL DELAY	TOOL DELAY (str1*)	-67	us	"	"
	TOOL DELAY (str2*)	-67	us	"	"
	TOOL DELAY (str3*)	-67	us	"	"
	TOOL DELAY (str4*)	-67	us	"	"
	TOOL DELAY (str5*)	-67	us	"	"
	TOOL DELAY (str6*)	-67	us	"	"
	TOOL DELAY (str7*)	-67	us	"	"
	TOOL DELAY (str8*)	-67	us	"	"
	TOOL DELAY (strn*)	-67	us	"	"
BASELINE NOISE (NEAR)	NOISE WINDOW START	125	us	"	"
	NOISE WINDOW LENGTH	25	us	"	"

PERCENT BOND CEMENT MAP

MEASUREMENT TYPE	PARAMETER	VALUE	UNITS	INTERVAL (ft)	
RAL FREE PIPE AMPLITUDE	FREE AMP REC 1	80	mV	TOP	BOTTOM
	FREE AMP REC 2	80	mV	"	"
	FREE AMP REC 3	80	mV	"	"
	FREE AMP REC 4	80	mV	"	"
	FREE AMP REC 5	80	mV	"	"
	FREE AMP REC 6	80	mV	"	"
	FREE AMP REC 7	80	mV	"	"
	FREE AMP REC 8	80	mV	"	"
RAL FULL BOND AMPLITUDE	FULL BOND AMP REC 1	2	mV	"	"
	FULL BOND AMP REC 2	2	mV	"	"
	FULL BOND AMP REC 3	2	mV	"	"
	FULL BOND AMP REC 4	2	mV	"	"

FULL BOND AMP REC 5	2	mV	"	"
FULL BOND AMP REC 6	2	mV	"	"
FULL BOND AMP REC 7	2	mV	"	"
FULL BOND AMP REC 8	2	mV	"	"

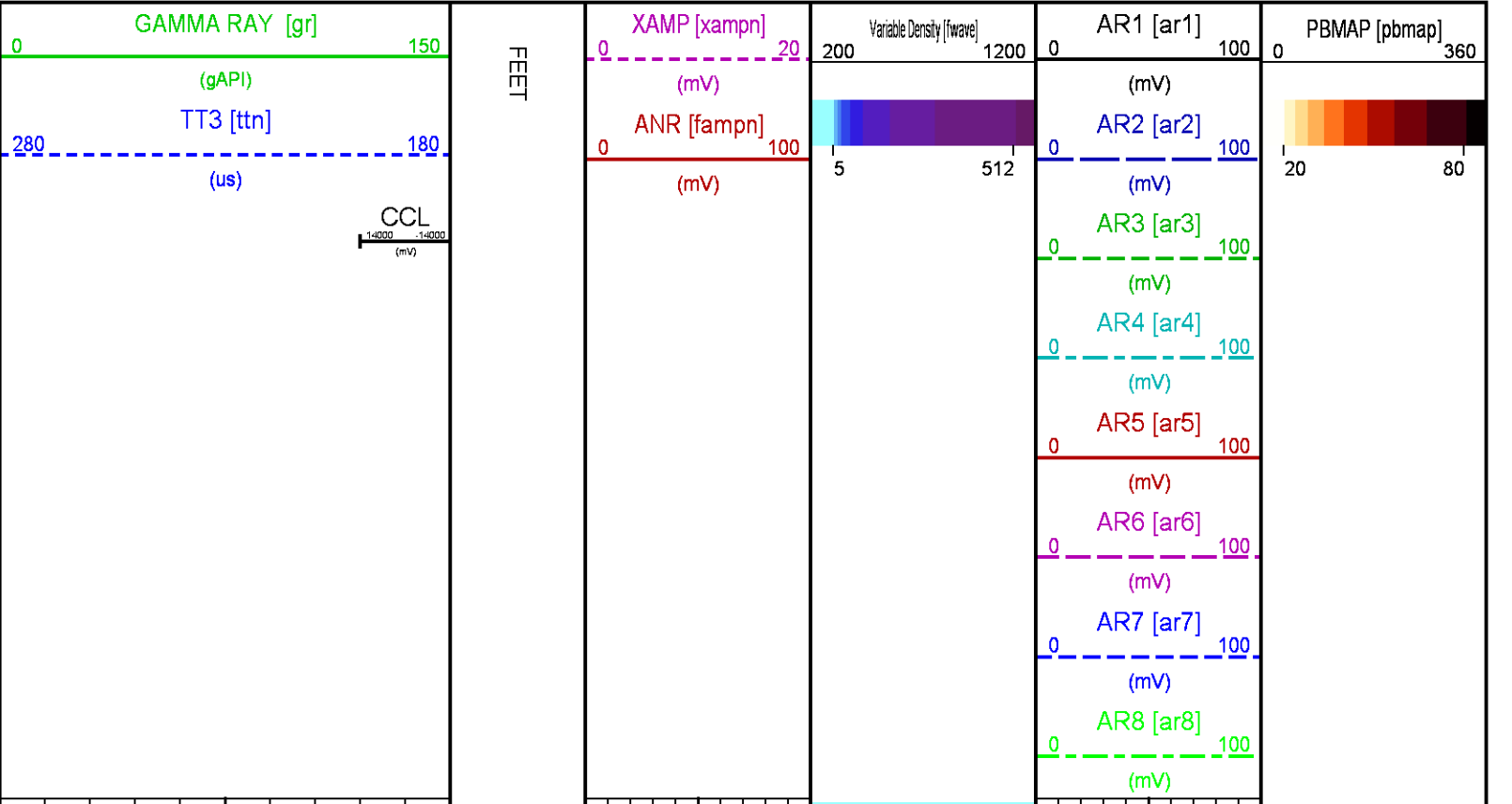
CURVE DESCRIPTION REPORT


CURVE NAME	CREATION DATE	CURVE DESCRIPTION
F1:AR1	N/A	FIXED GATE AMPLITUDE T-R1
F1:AR2	N/A	FIXED GATE AMPLITUDE T-R2
F1:AR3	N/A	FIXED GATE AMPLITUDE T-R3
F1:AR4	N/A	FIXED GATE AMPLITUDE T-R4
F1:AR5	N/A	FIXED GATE AMPLITUDE T-R5
F1:AR6	N/A	FIXED GATE AMPLITUDE T-R6
F1:AR7	N/A	FIXED GATE AMPLITUDE T-R7
F1:AR8	N/A	FIXED GATE AMPLITUDE T-R8
F1:CCL	N/A	CASING COLLAR LOCATOR
F1:FAMPN	N/A	FIXED GATE AMPLITUDE NEAR RECEIVER
F1:FWAVE	N/A	FAR WAVE FORM
F1:GR	N/A	GAMMA RAY
F1:PBMAP	N/A	PERCENT BOND CEMENT MAP
F1:TTN	N/A	TRAVELTIME FROM NEAR TRANSMITTER-RECEIVER
F1:XAMPN	N/A	FIXED GATE AMPLITUDE NEAR RECEIVER TIMES FIVE

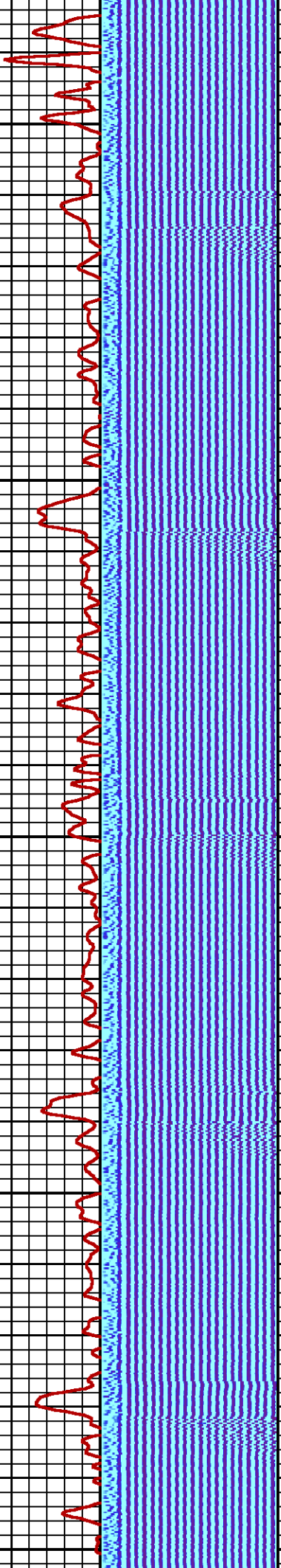
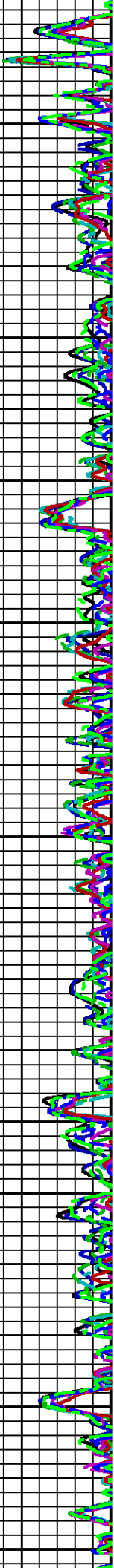
CURVE MEASURE POINT OFFSET

CURVE	OFFSET (ft)	CURVE	OFFSET (ft)	CURVE	OFFSET (ft)	CURVE	OFFSET (ft)
AR1	-11.25	AR5	-11.25	CCL	-5.75	XAMPN	-11.25
AR2	-11.25	AR6	-11.25	FAMPN	-11.25		
AR3	-11.25	AR7	-11.25	GR	-1.75		
AR4	-11.25	AR8	-11.25	TTN	-11.25		

Presentation	: SysA:/dat1a/LARAMIE_NICHOLS_0994_24_15E/0994_24_15E_RAL_MAIN.fvpdf [5"/100' Scale]
Plot Interval	: 12.5 - 7577.5 Feet
Data File 1	: F1 : SysA:/dat1a/LARAMIE_NICHOLS_0994_24_15E/0994_24_15E_RAL_MAIN.xtf
Created On	: N/A
Company	: LARAMIE ENERGY LLC
Well	: NICHOLS 0994-24-15E
Field	: VEGA
File Interval	: 4.5 - 7577.5 Feet
OCT	: p012g

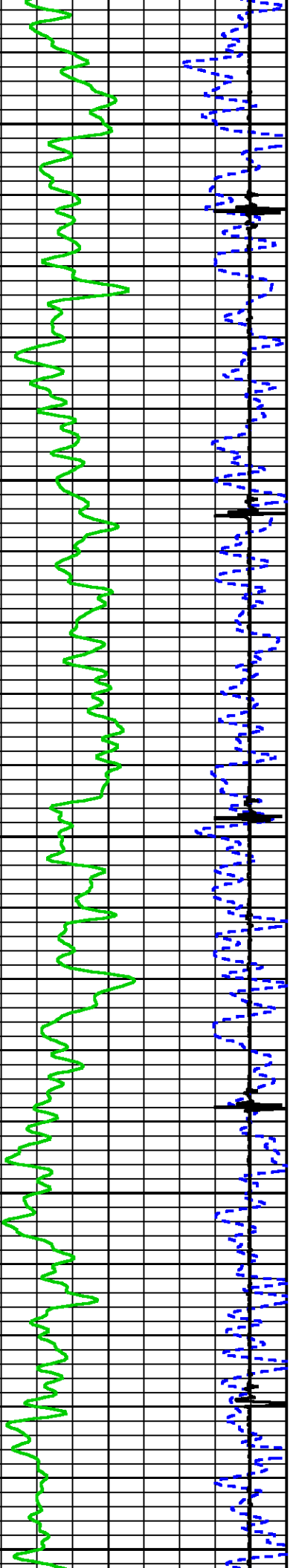


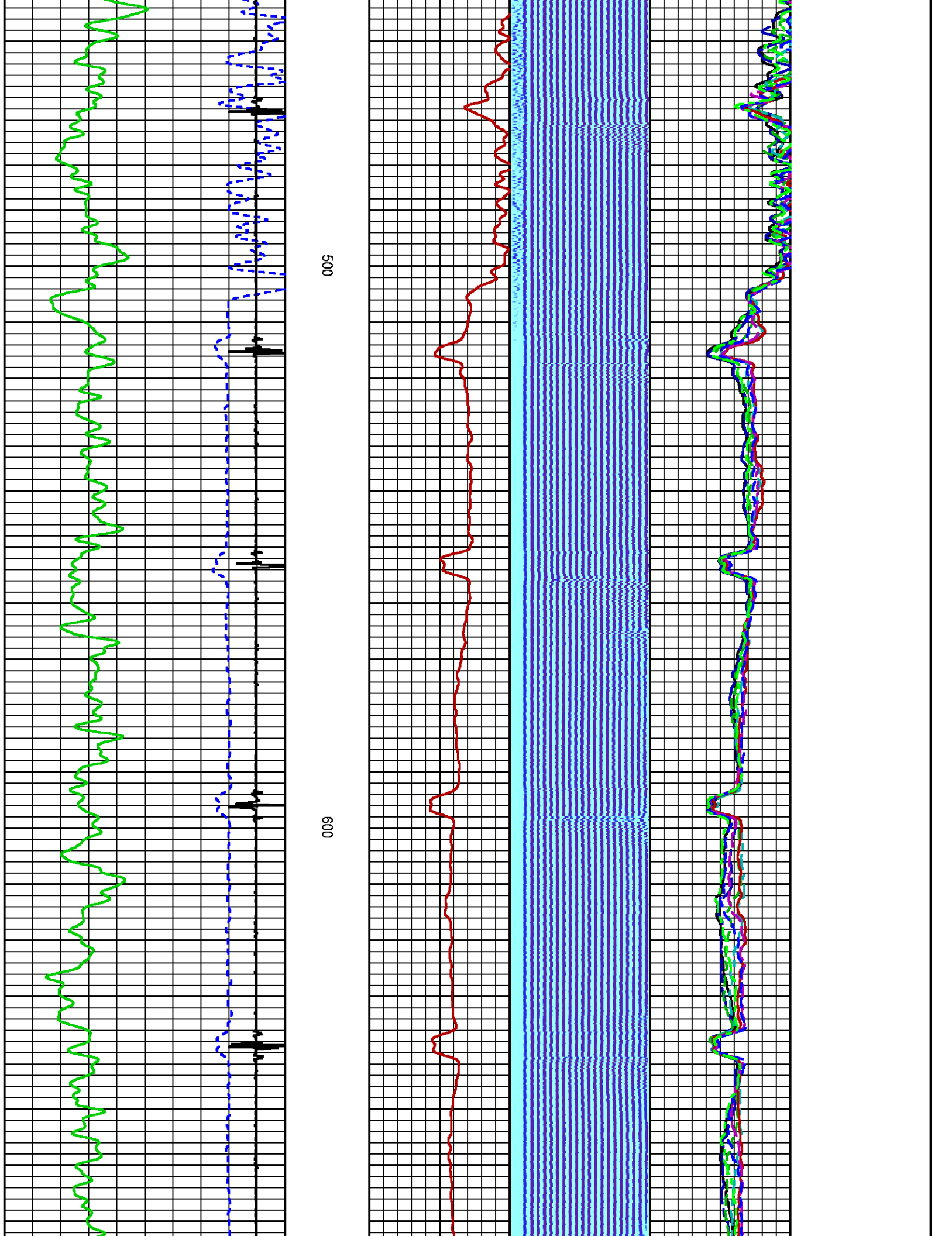


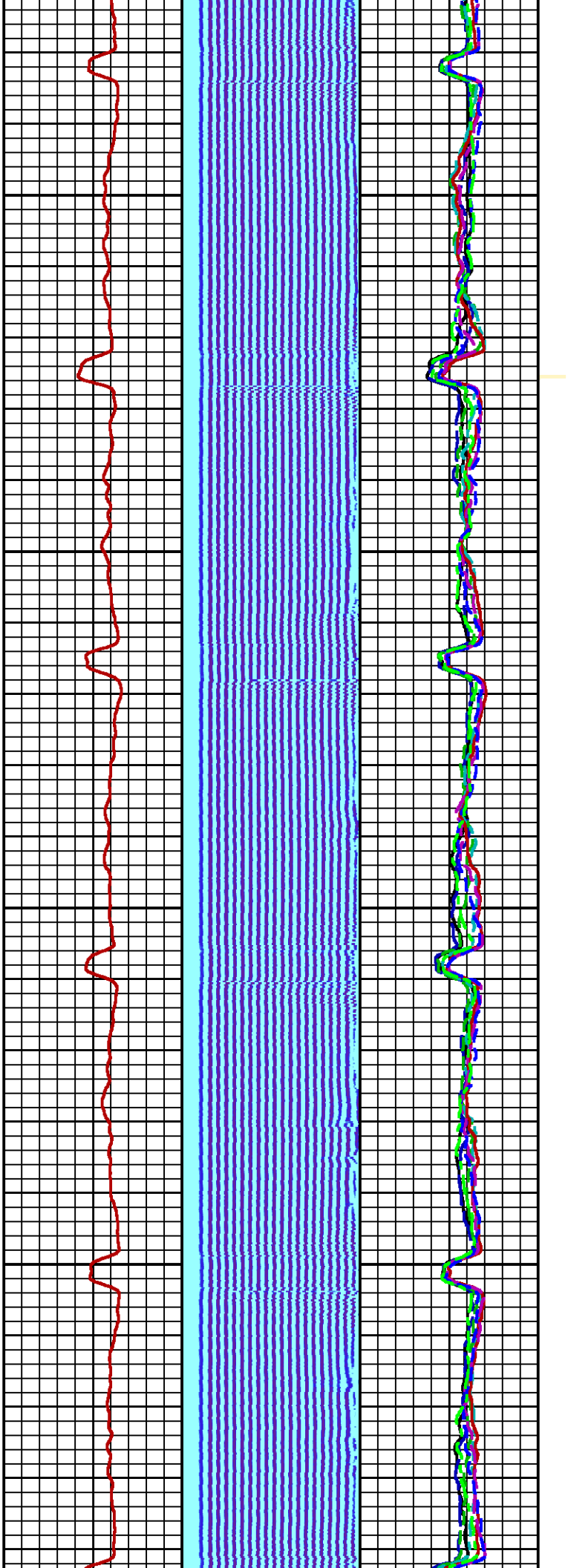


300

400

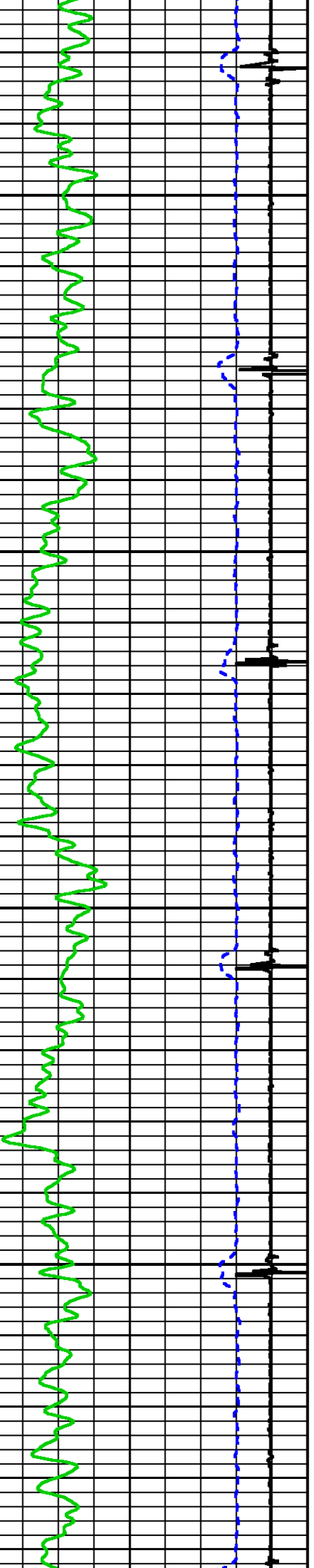


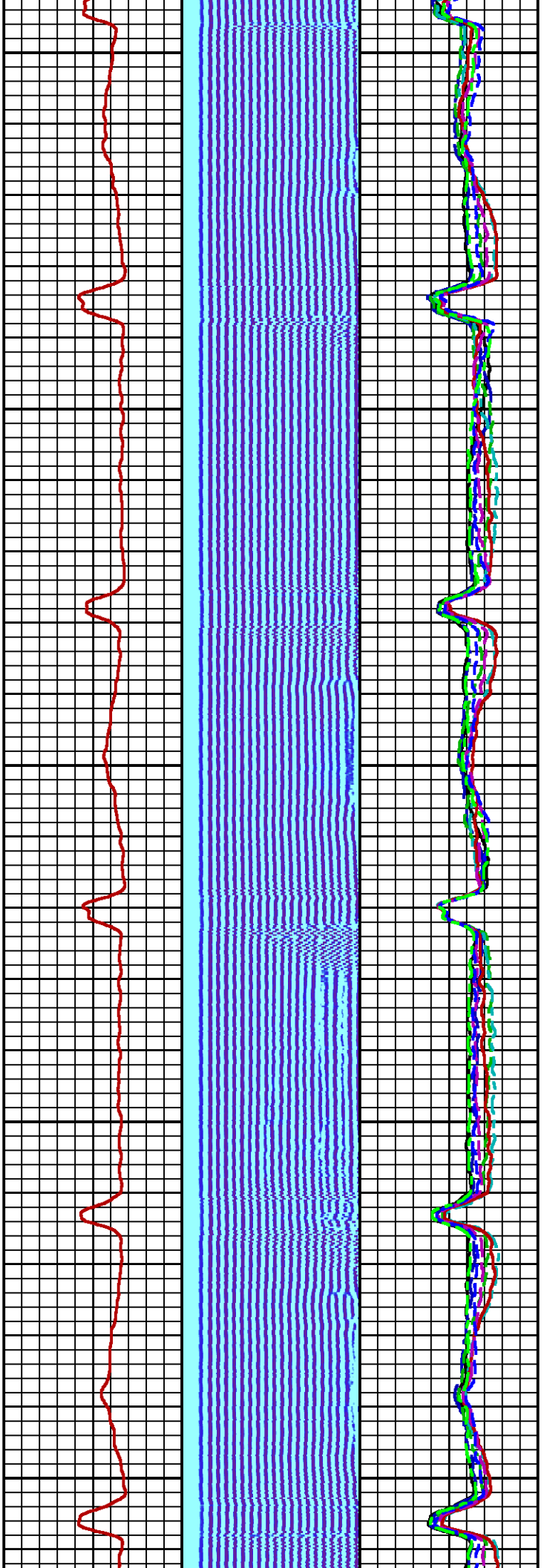




700

800

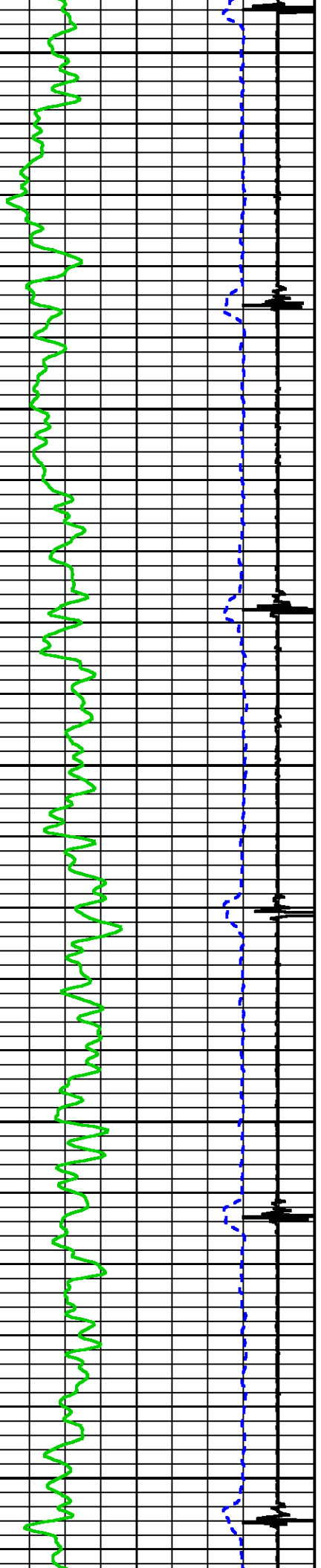


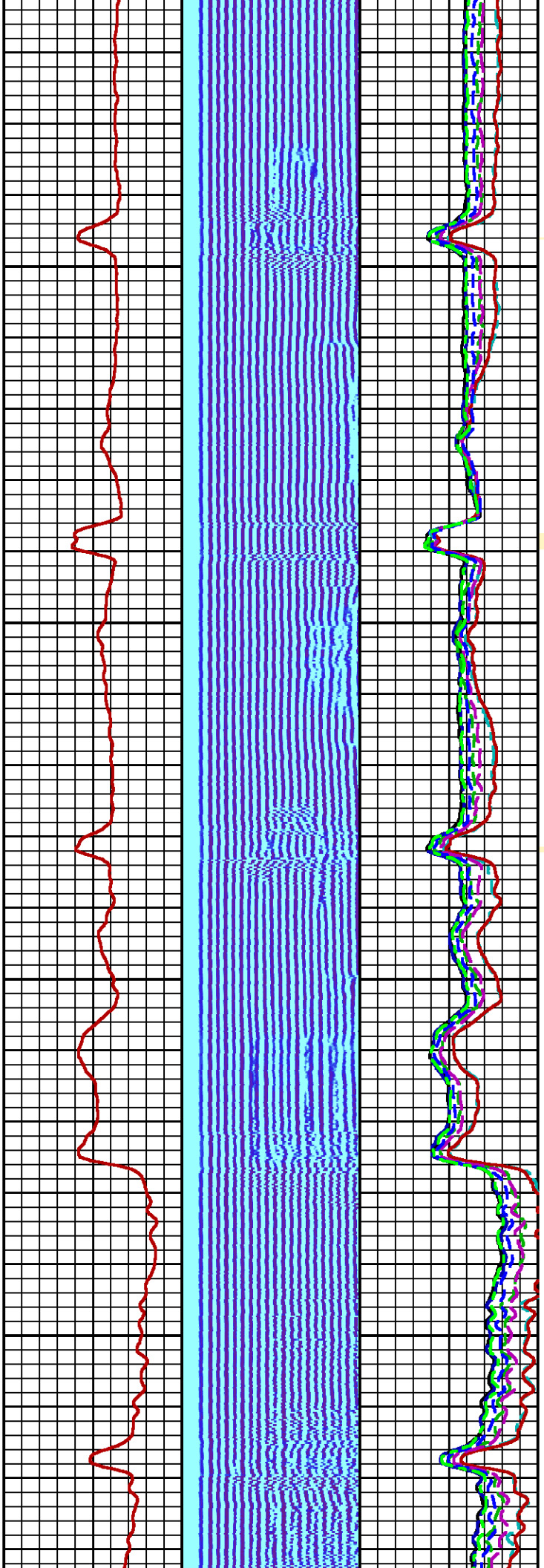


900

1000

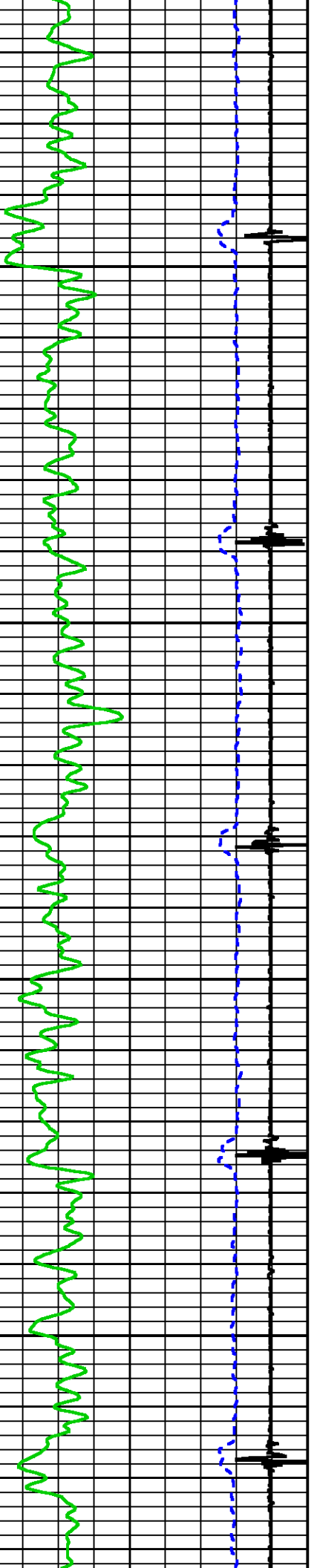
1100

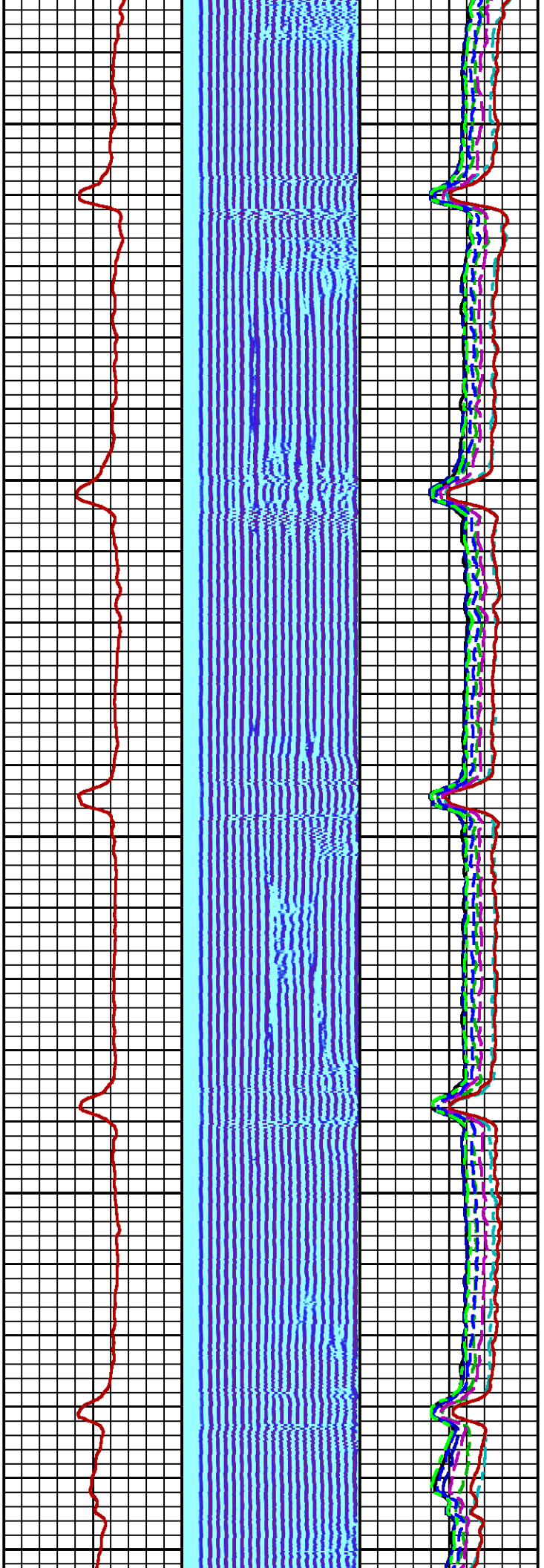




1200

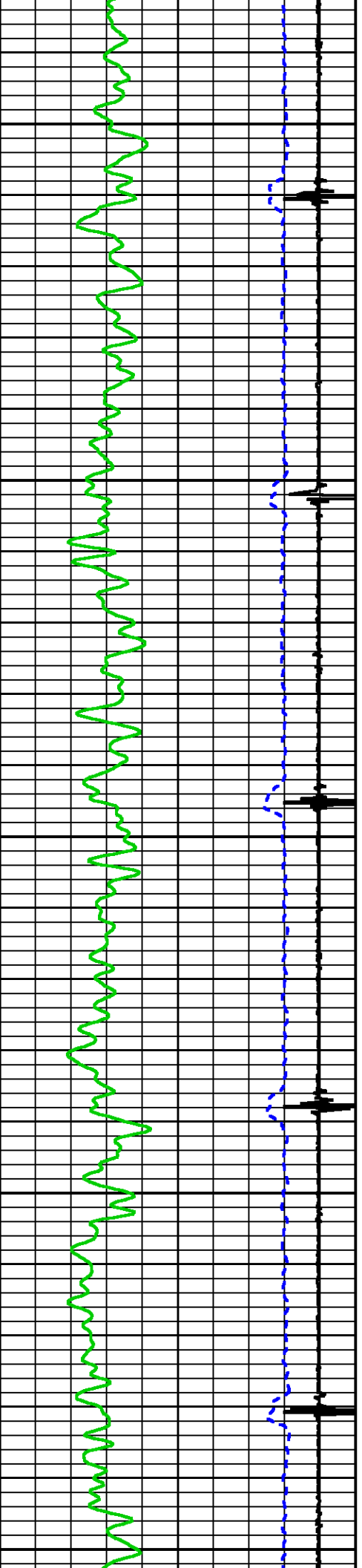
1300






1400

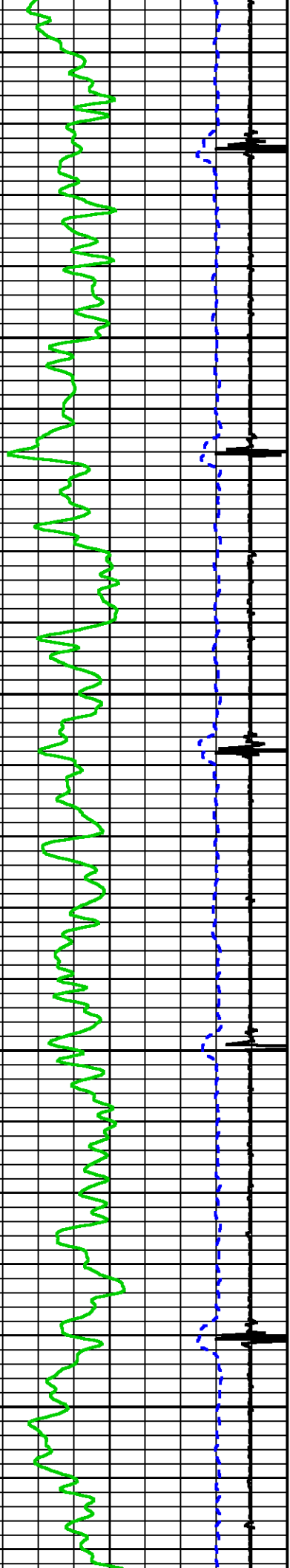
1500

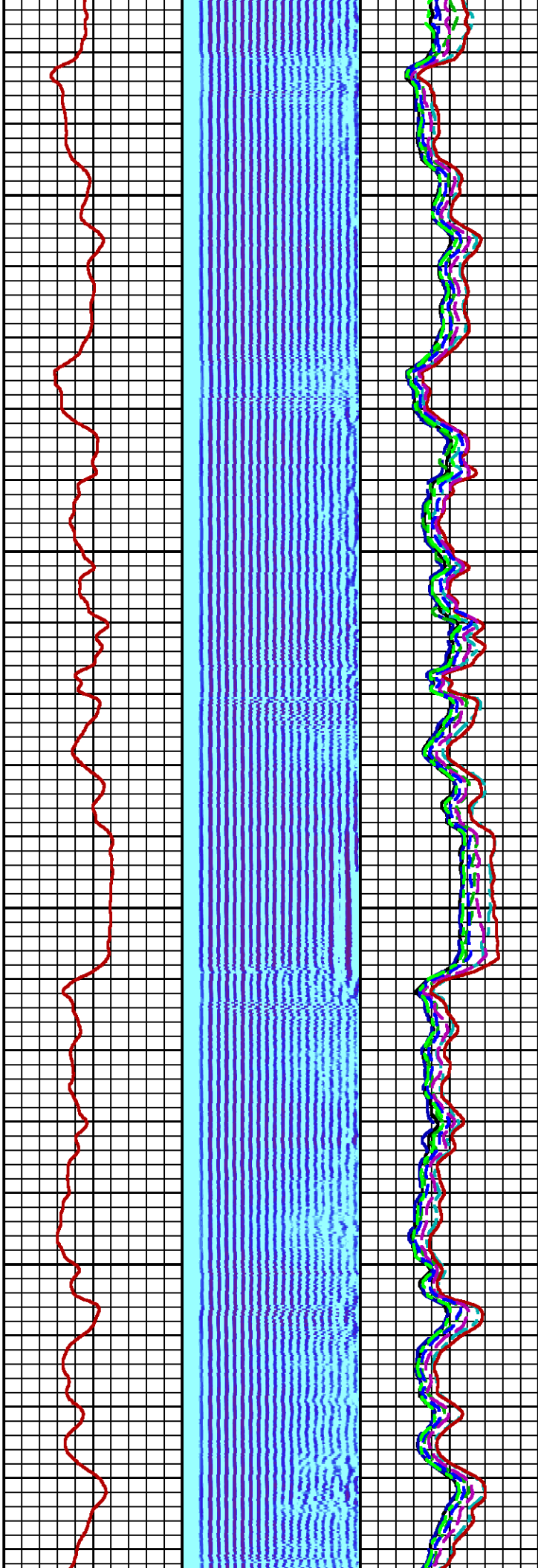





1600

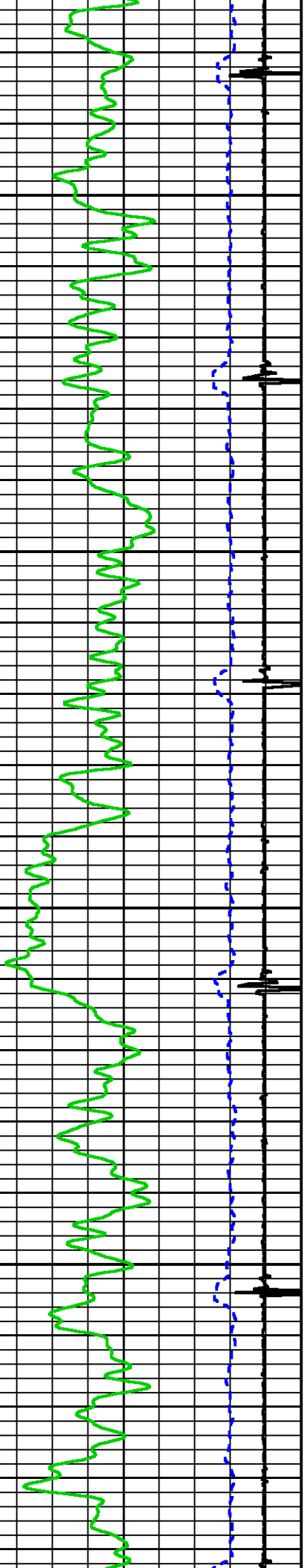
1700

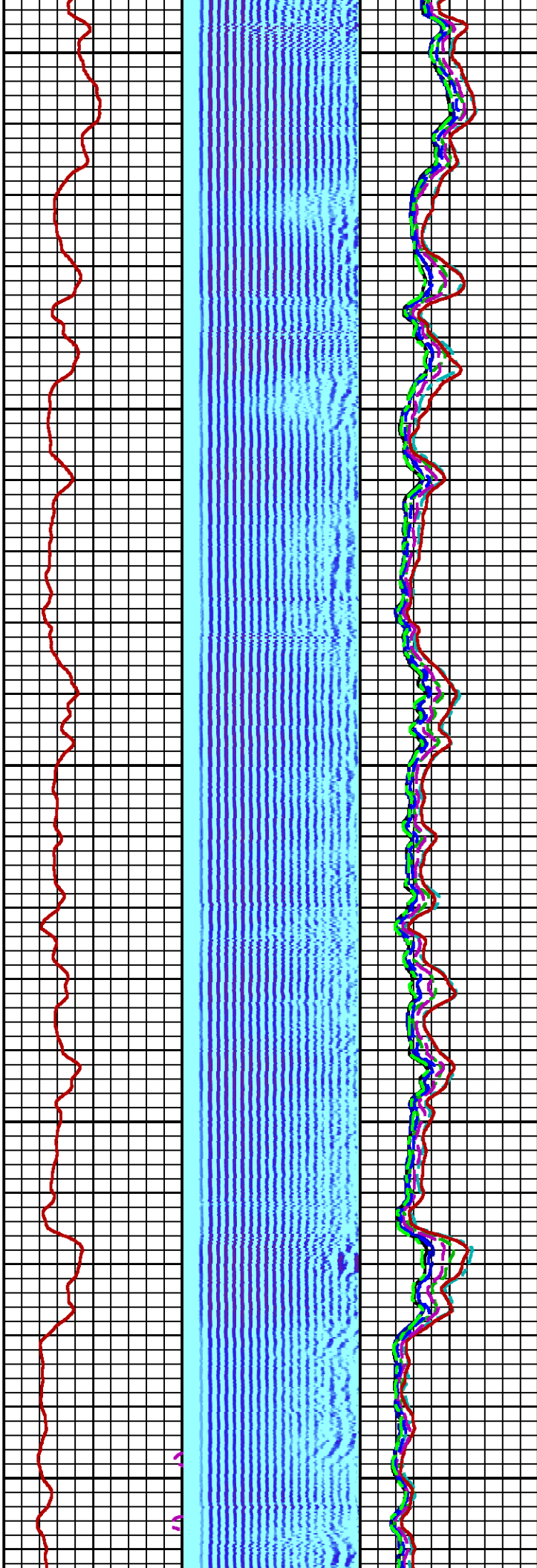





1800

1900

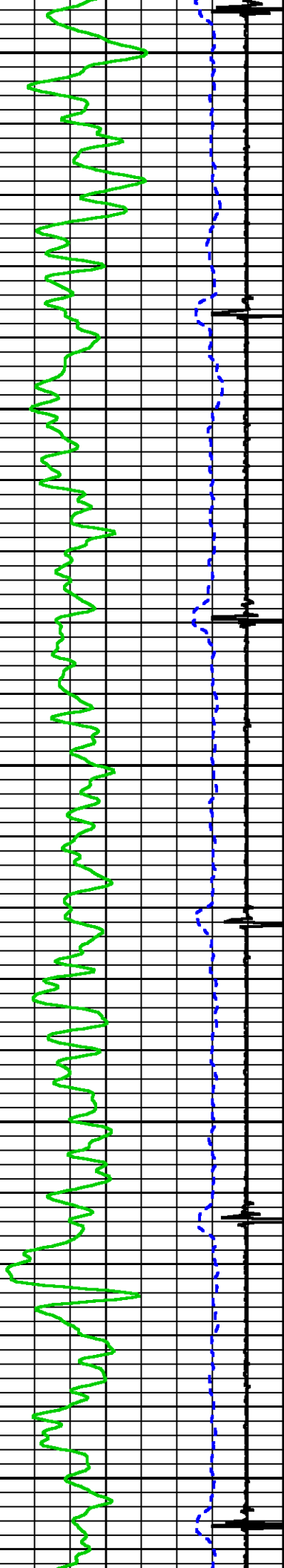


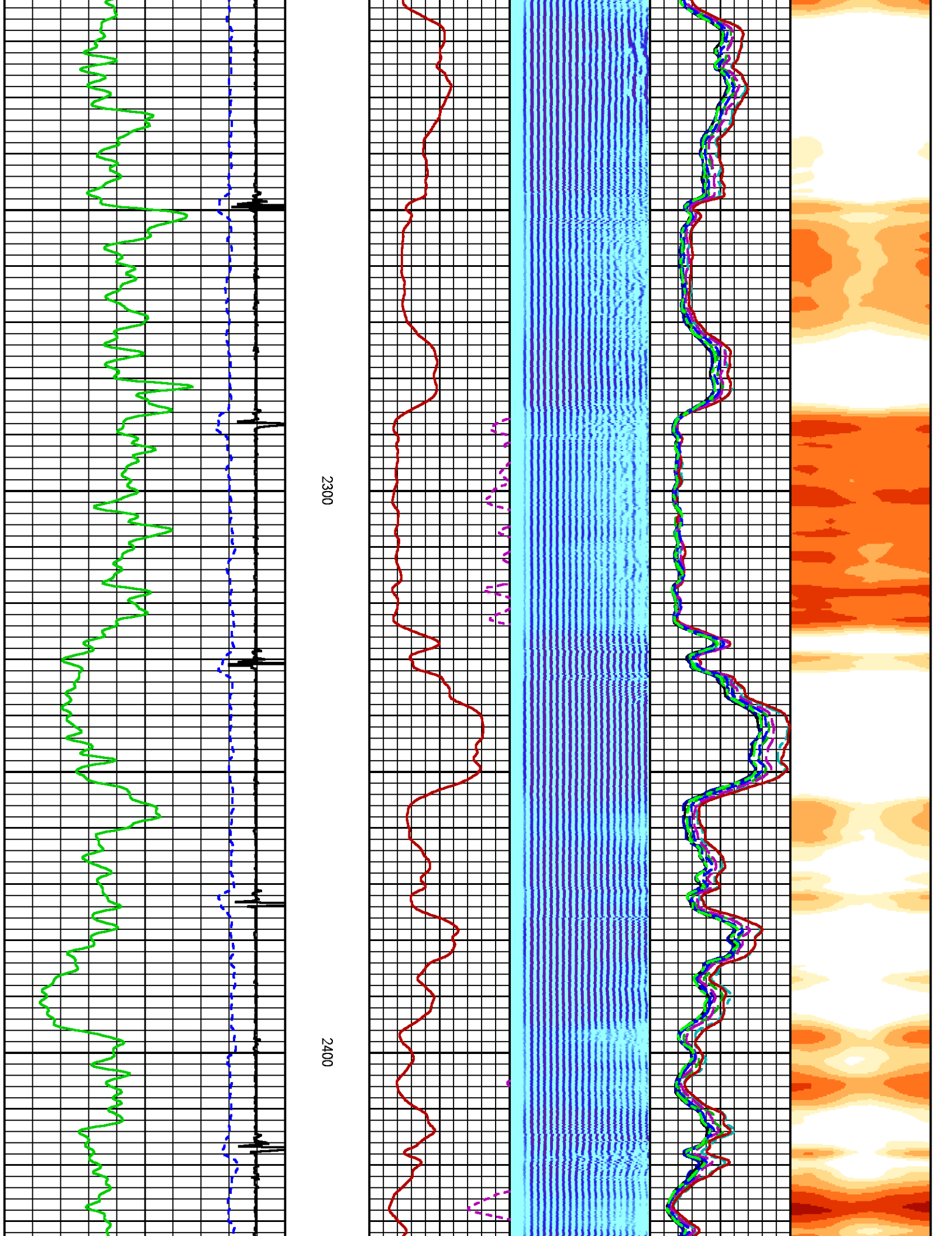


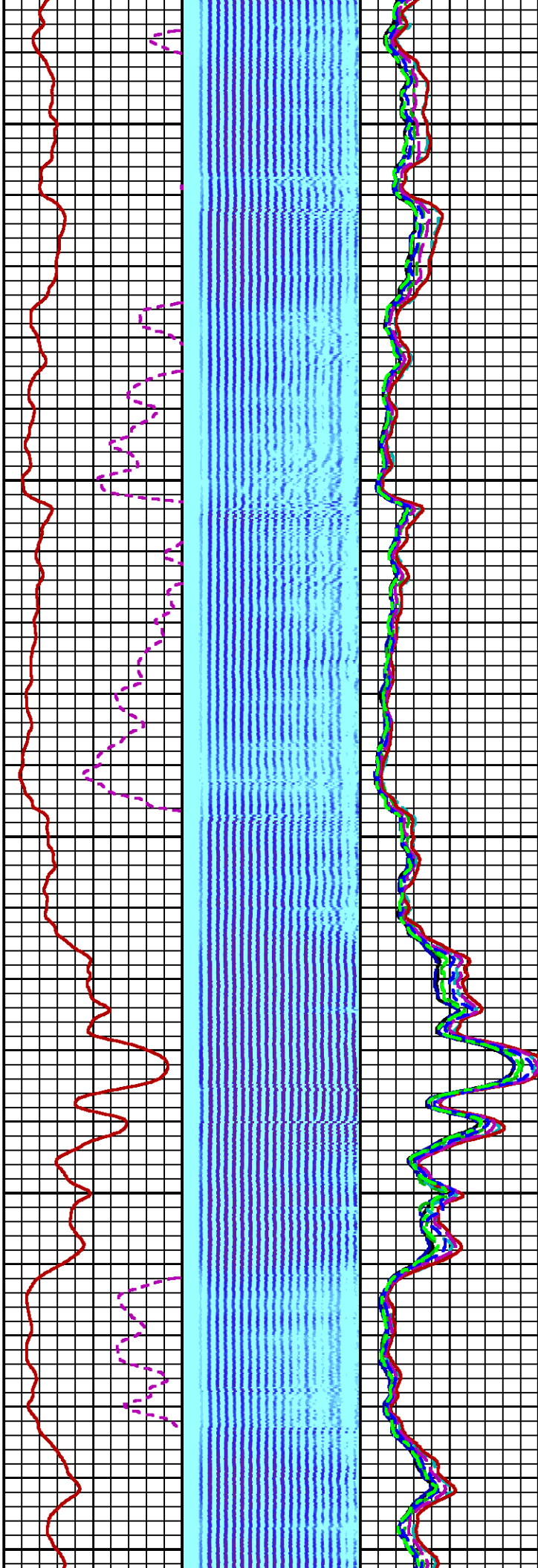

2000

2100

2200

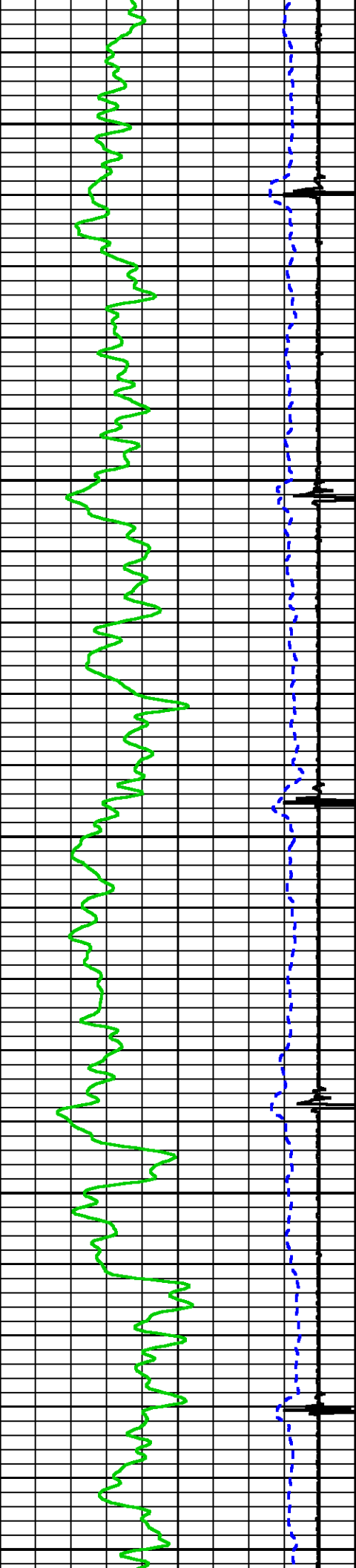


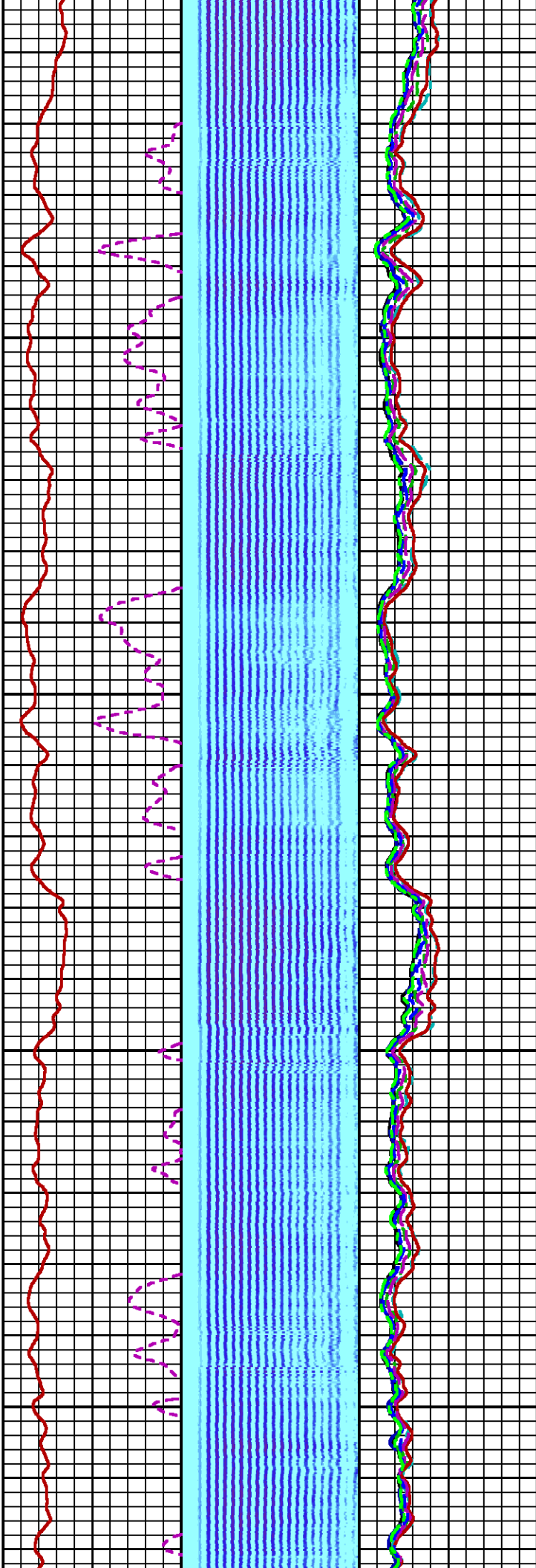
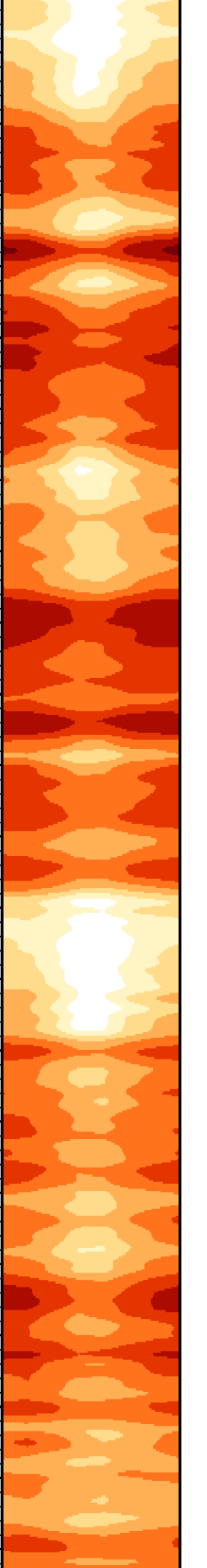




2500

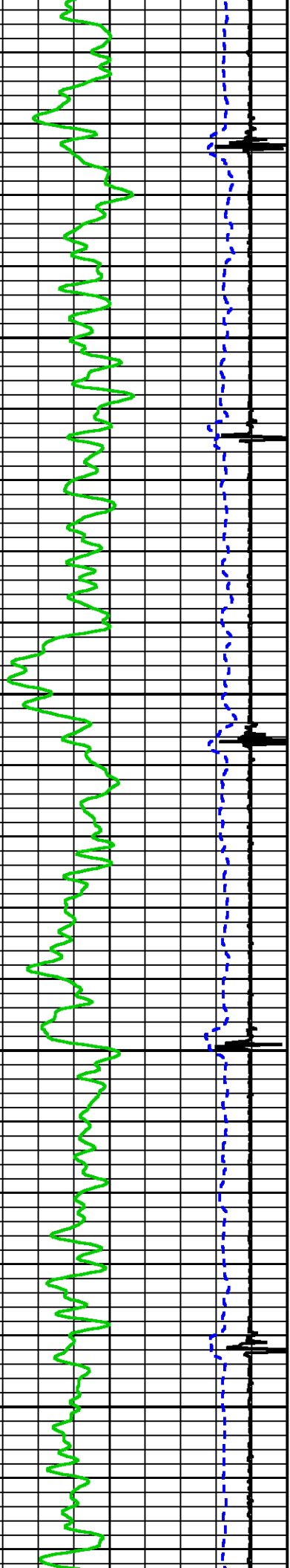
2600

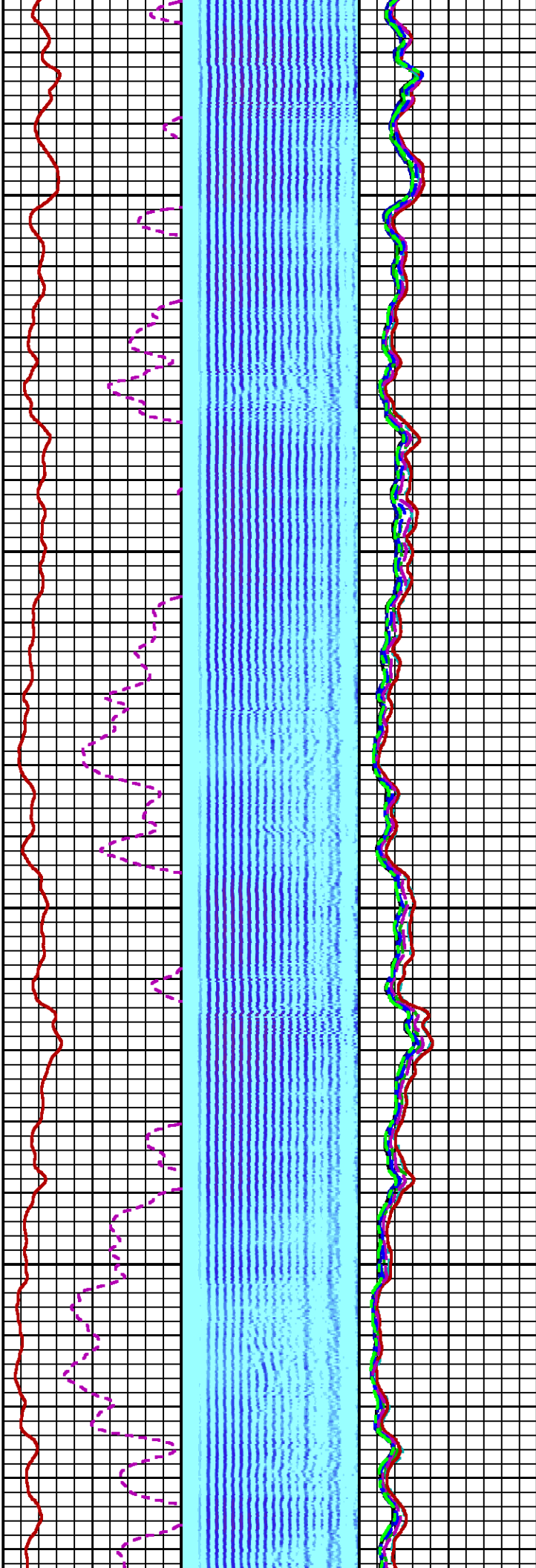
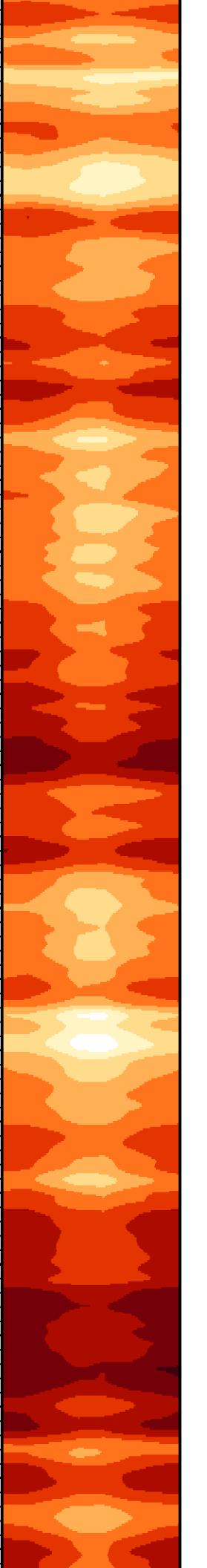




2700

2800

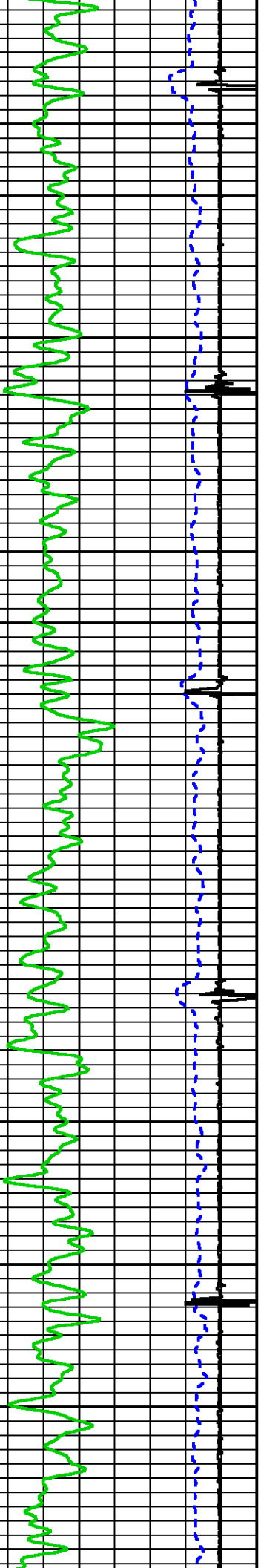


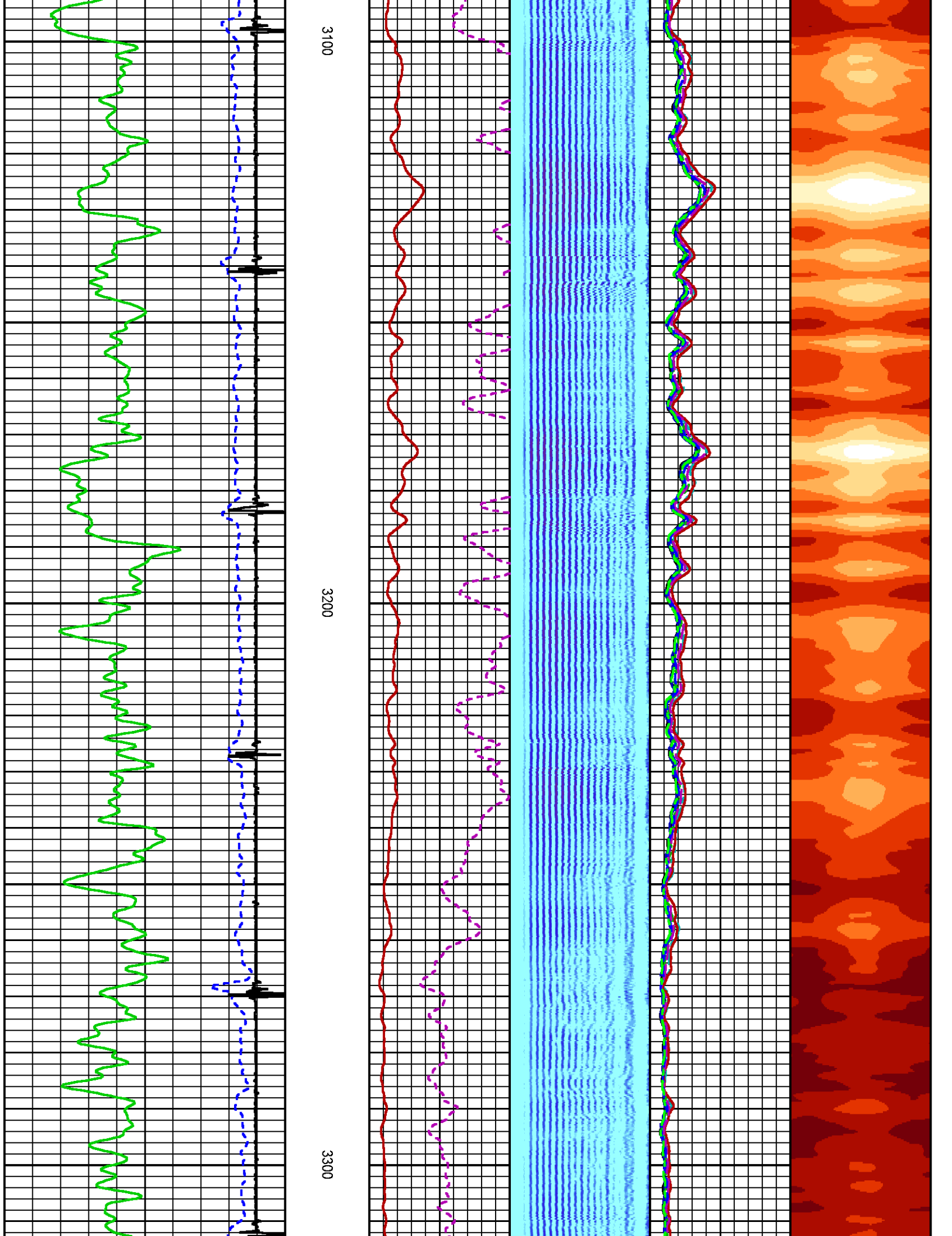


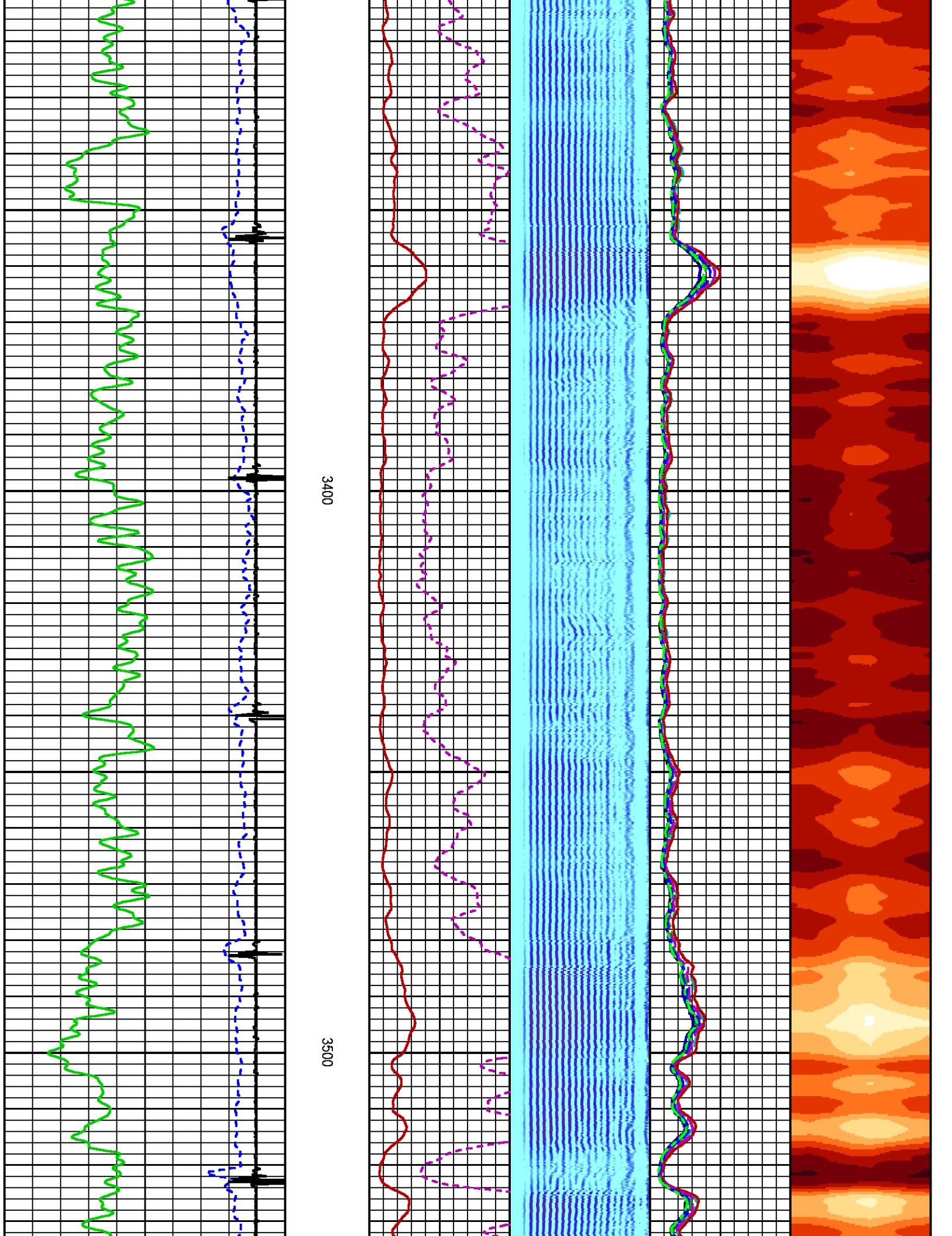
2900

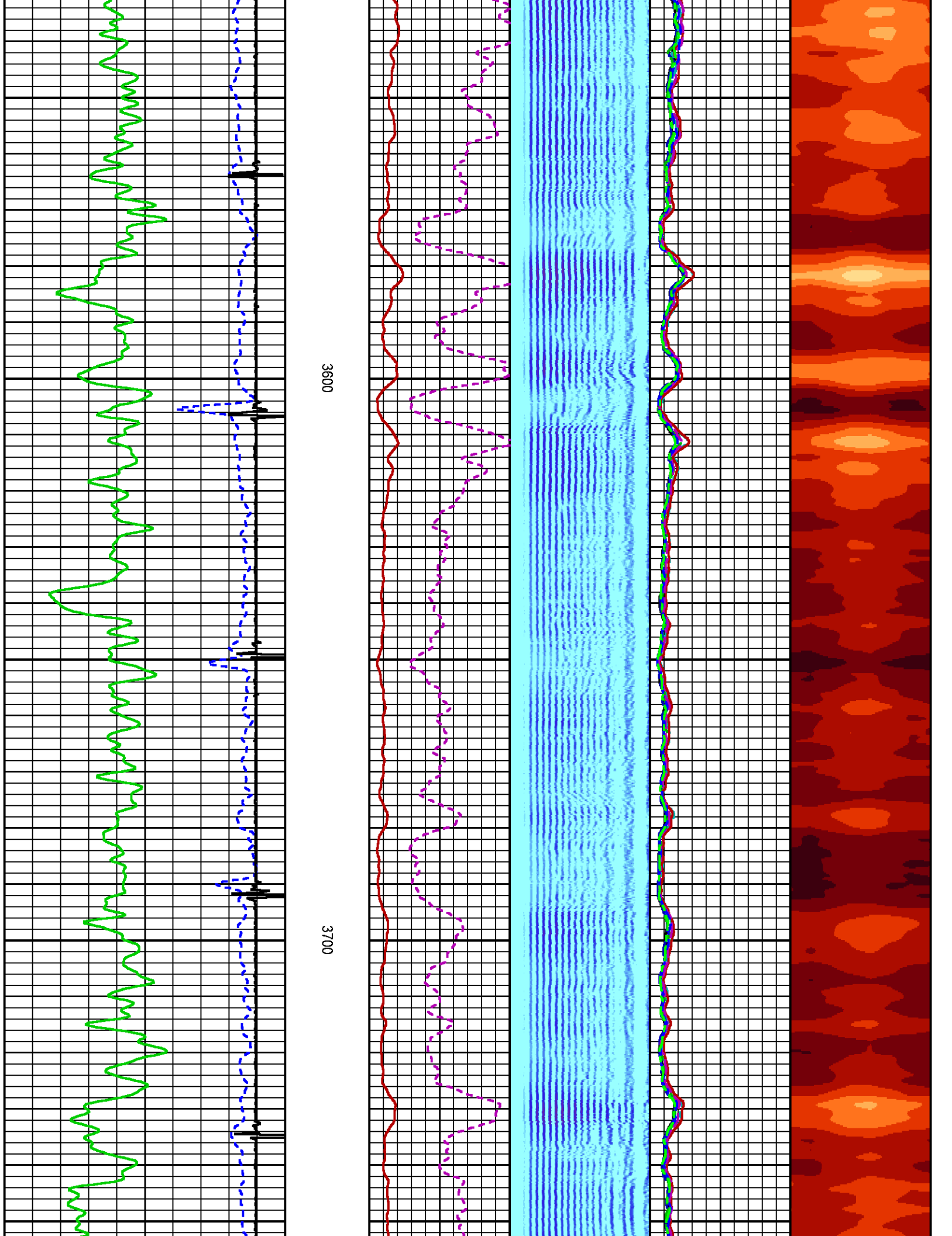
TOC

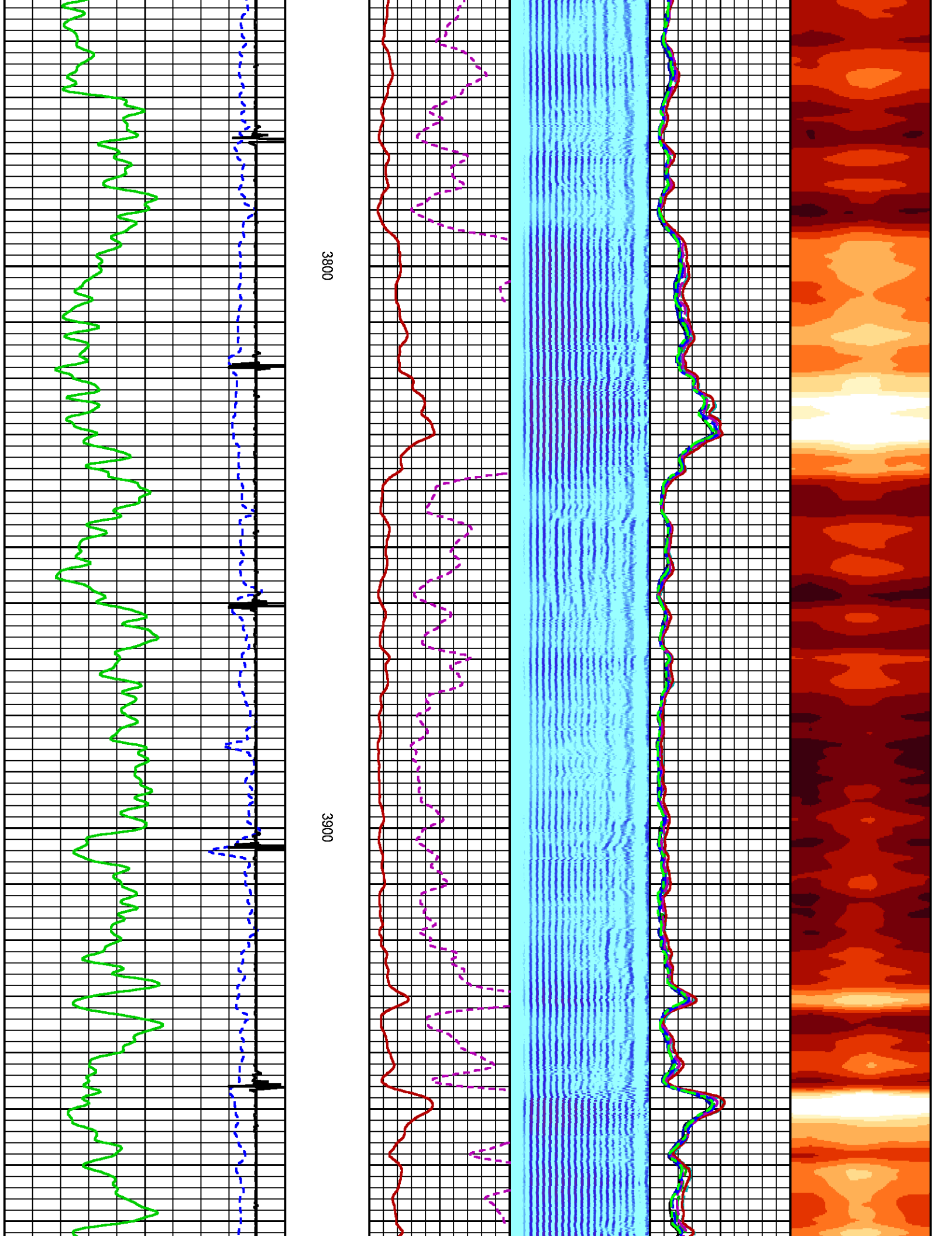
3000

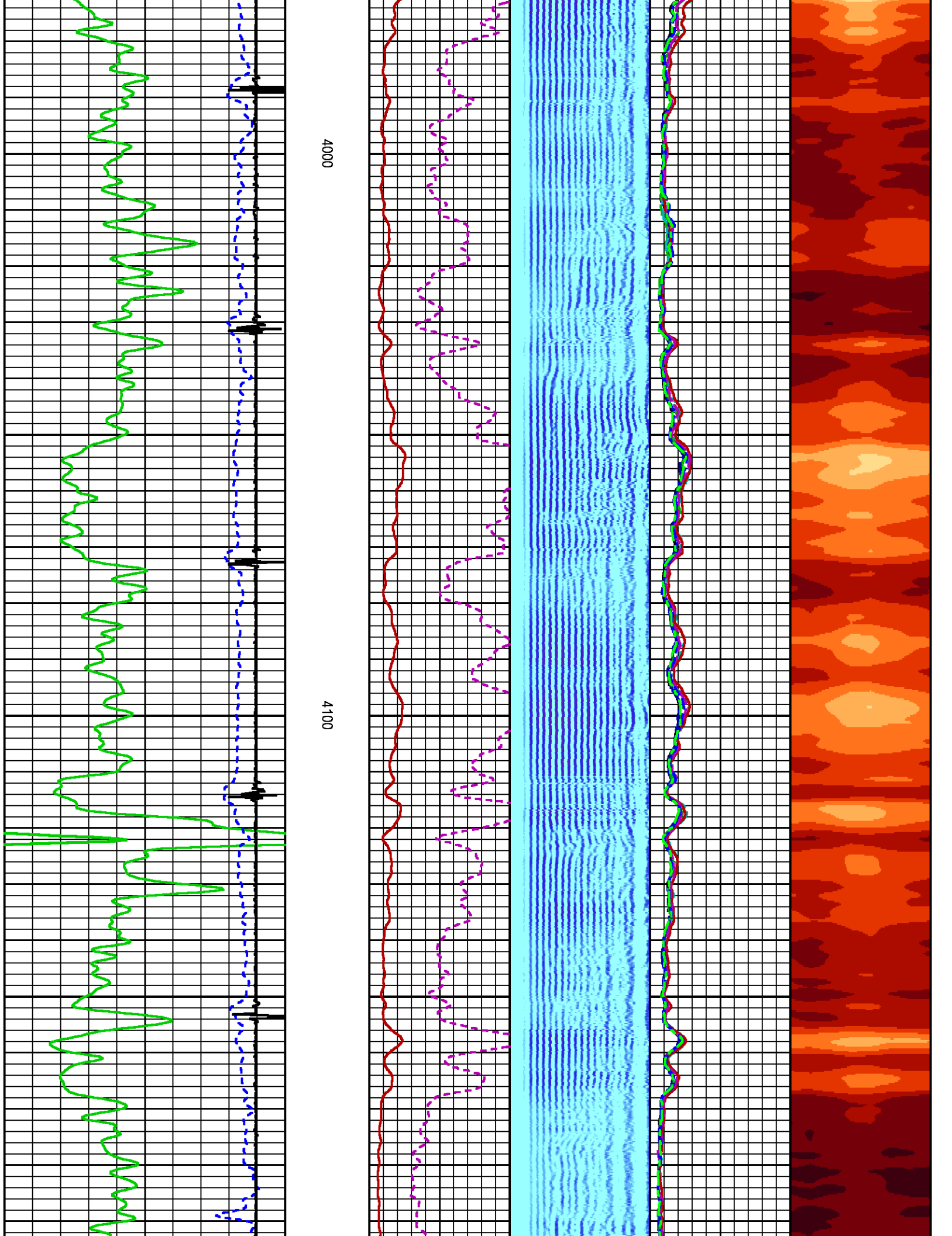


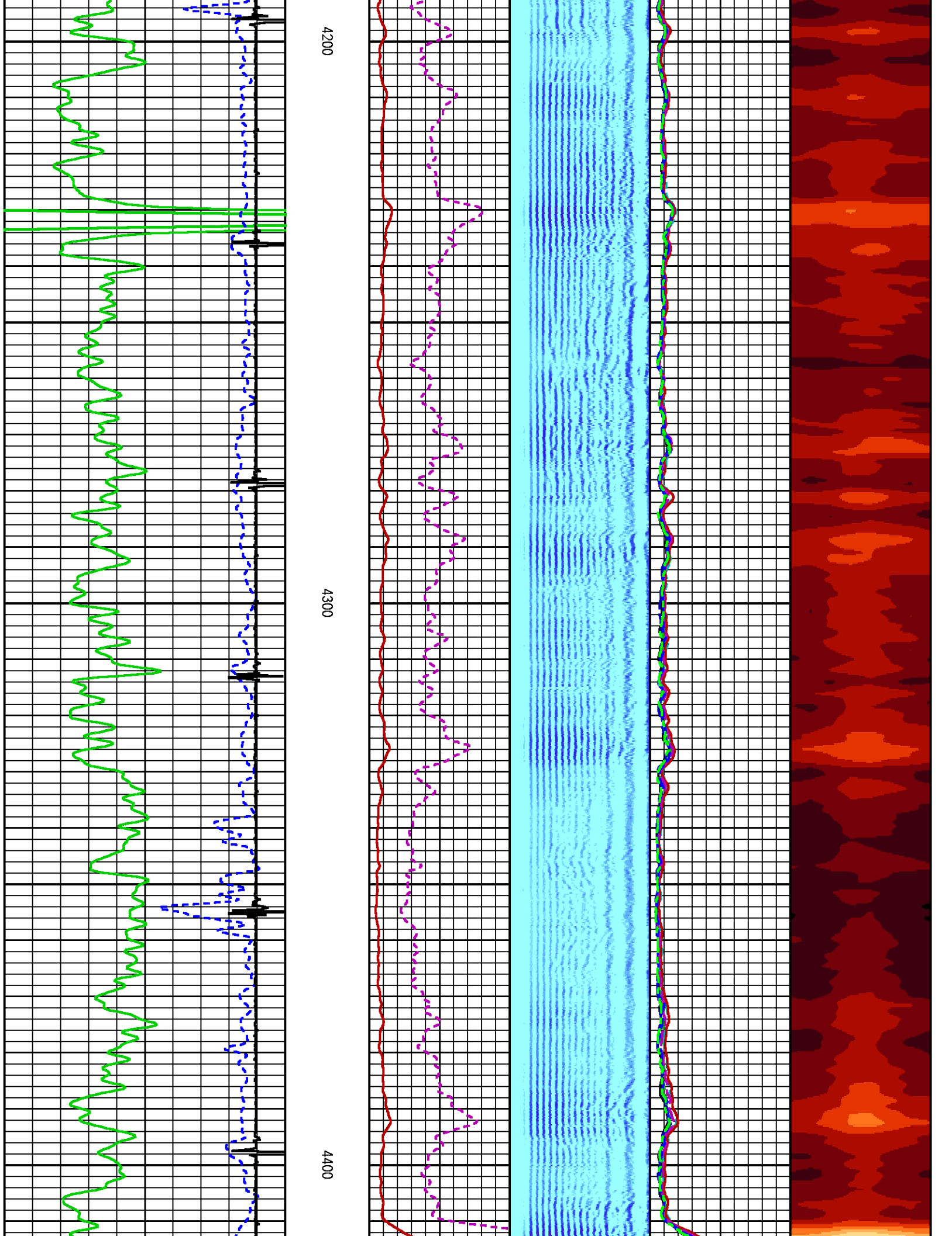


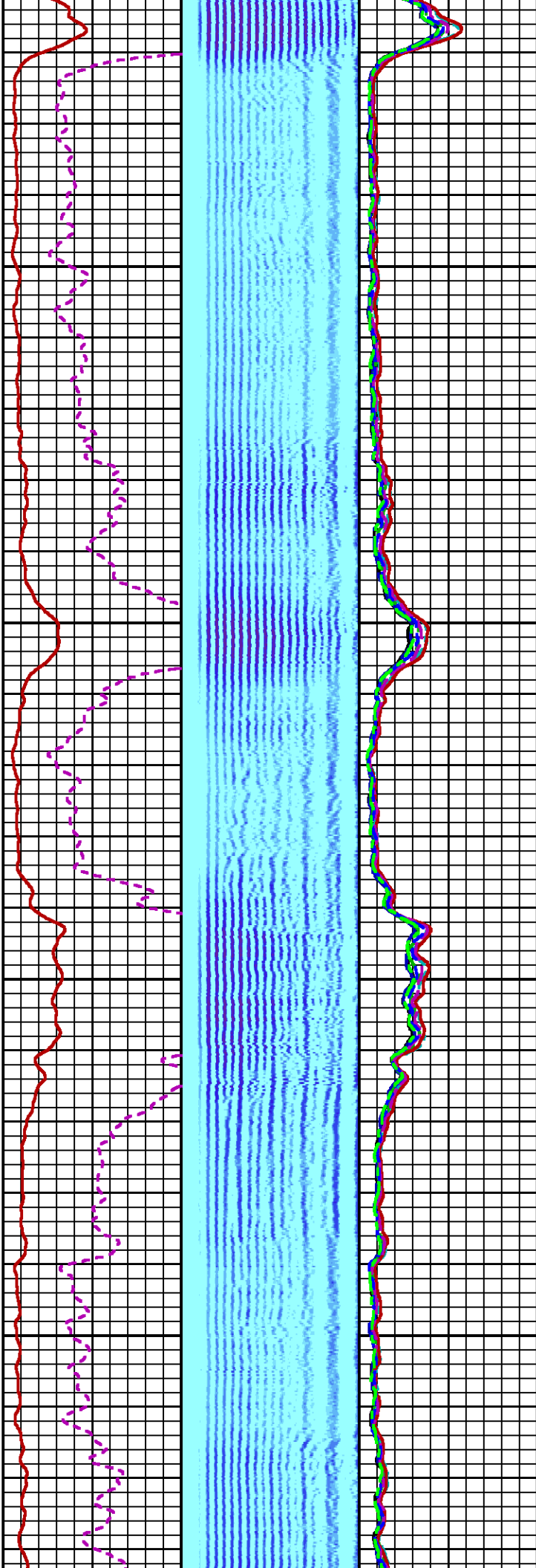







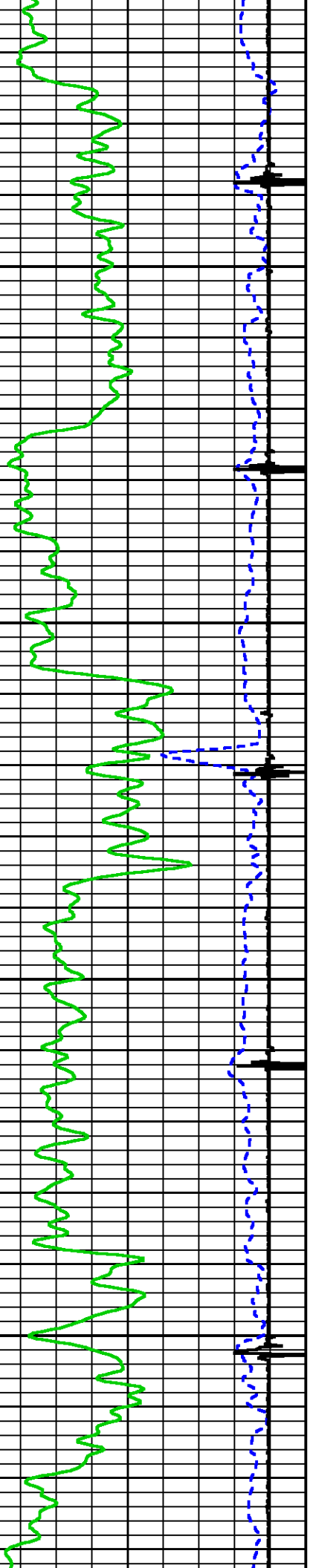


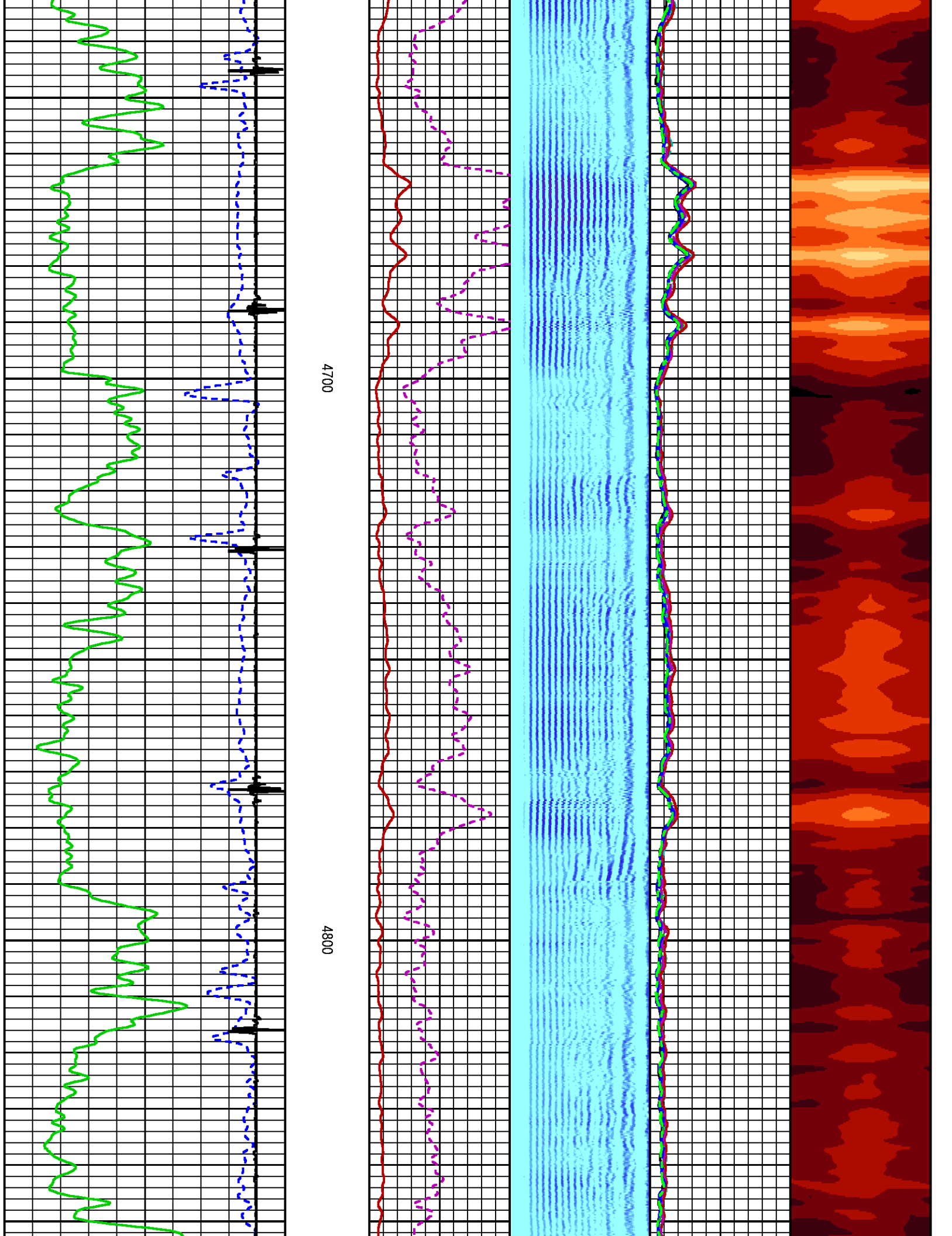


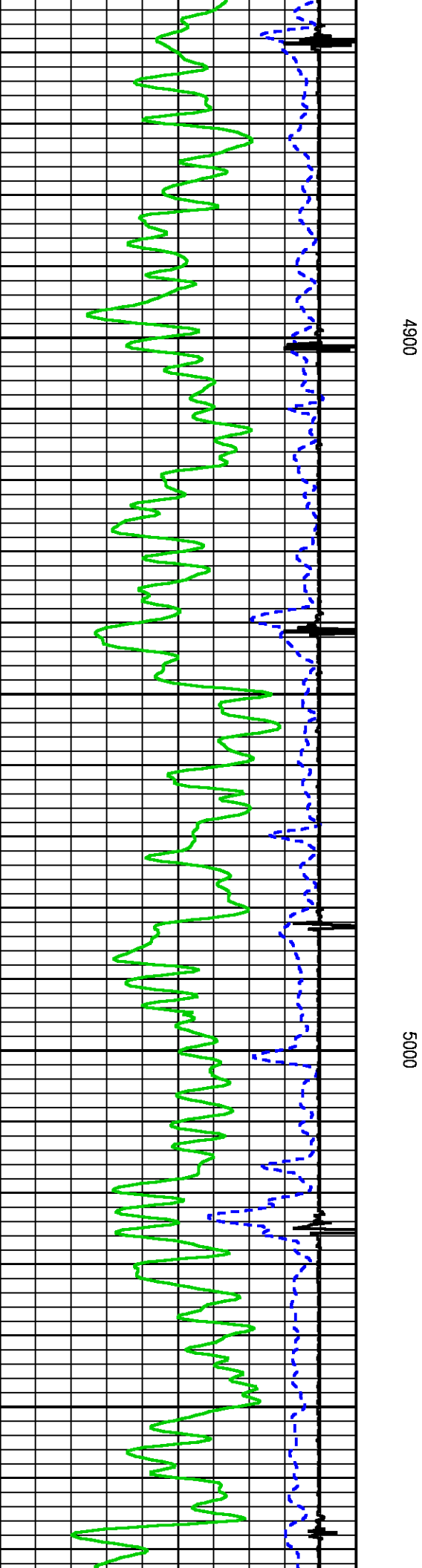
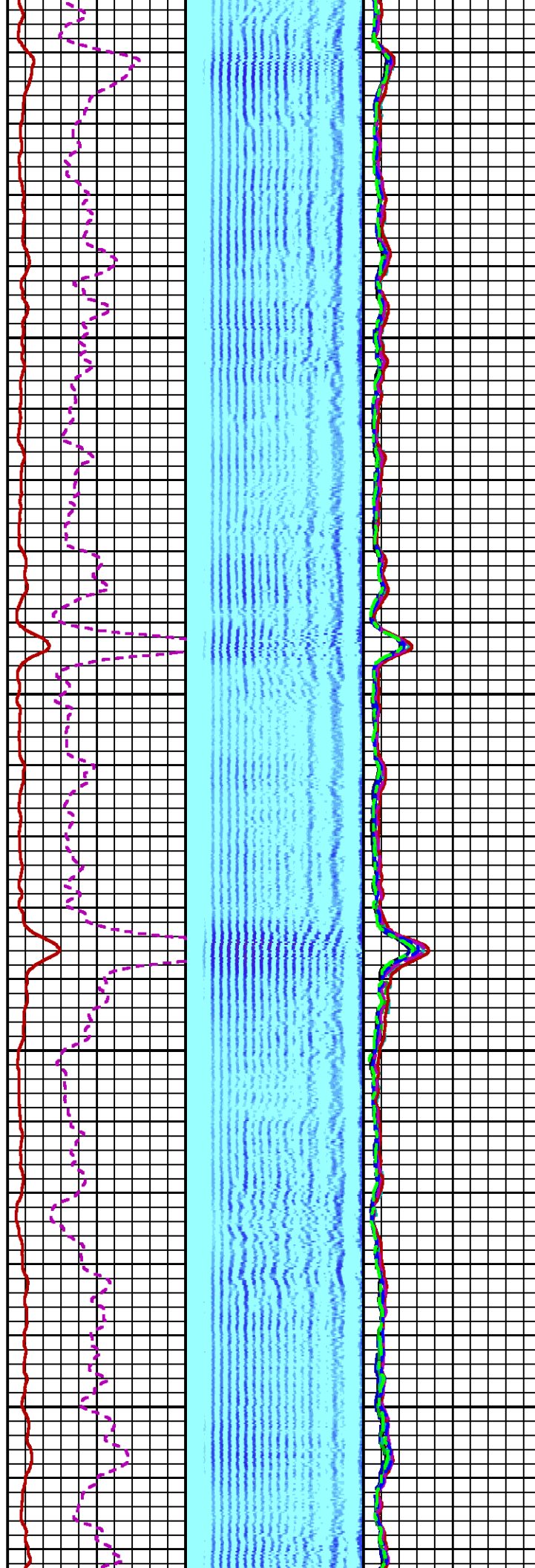



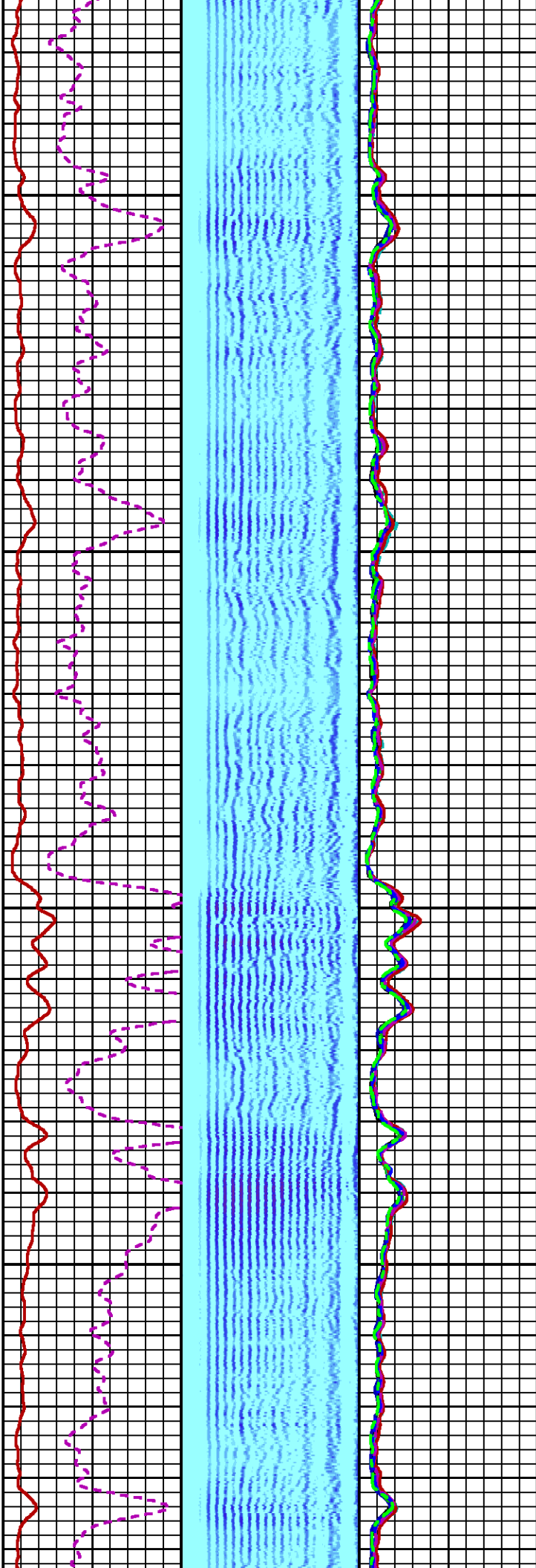
4500

4600



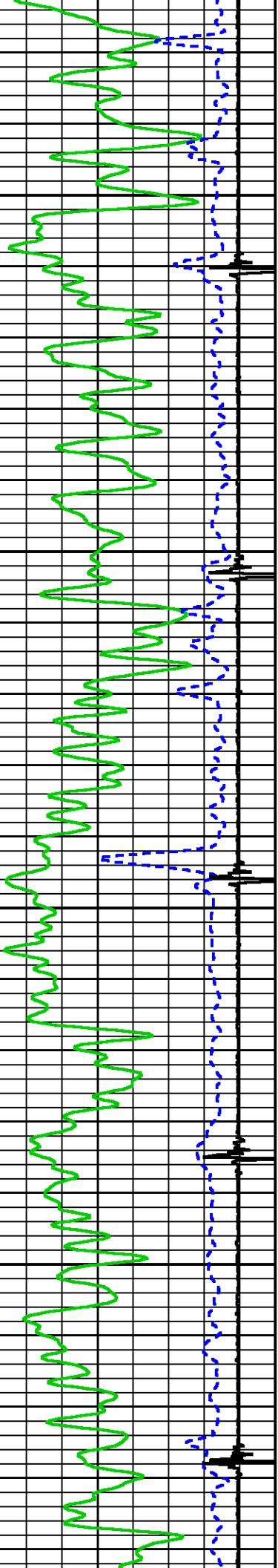


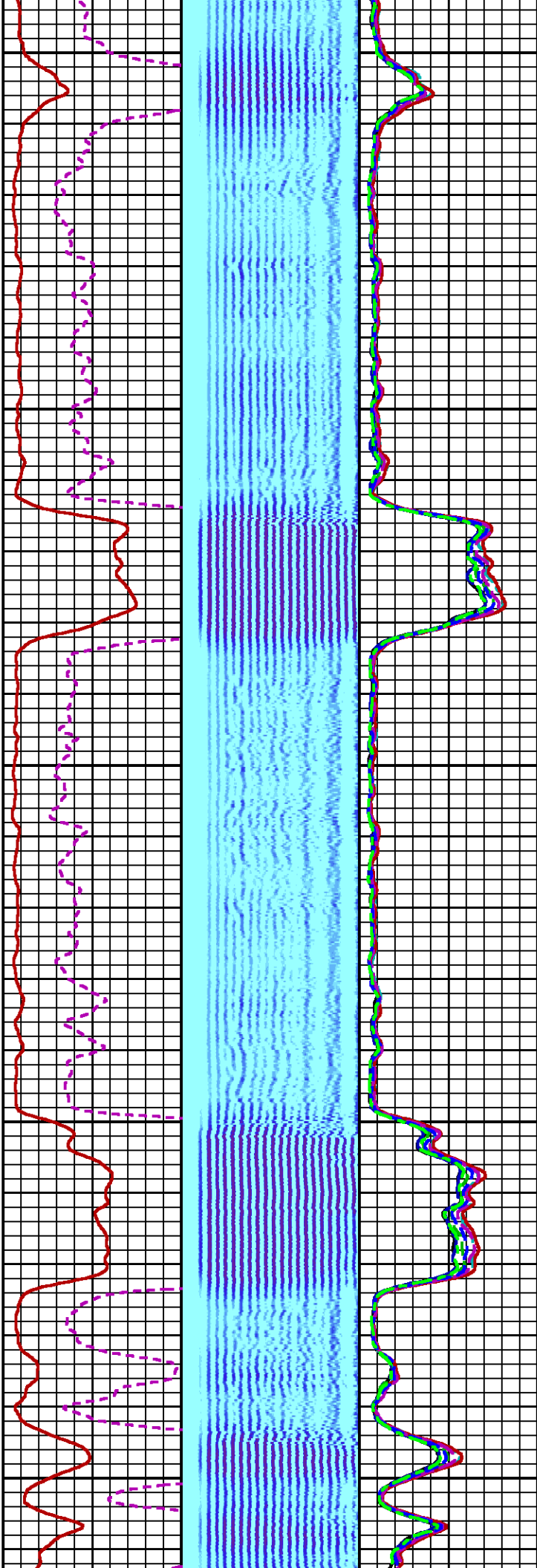





5100

5200

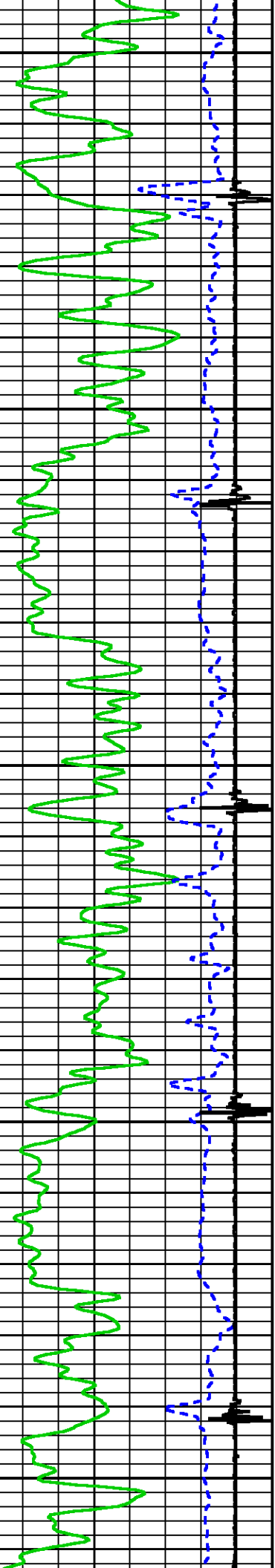


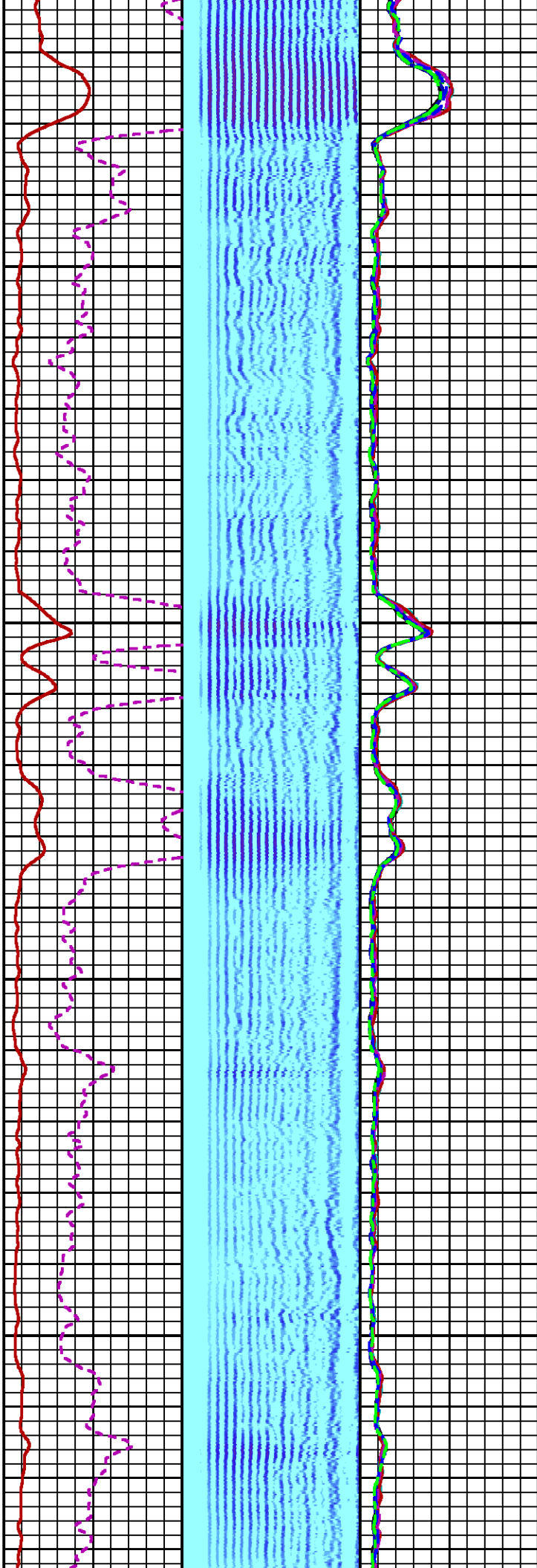



5300

5400

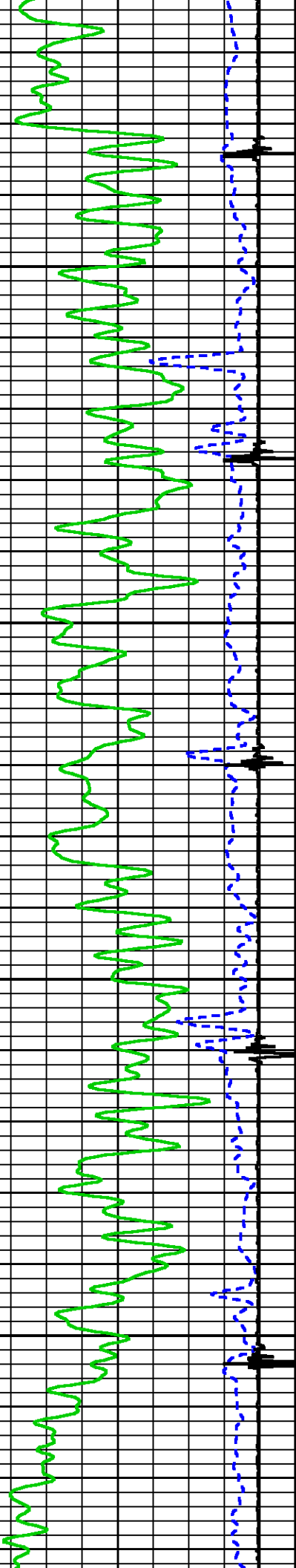
5500

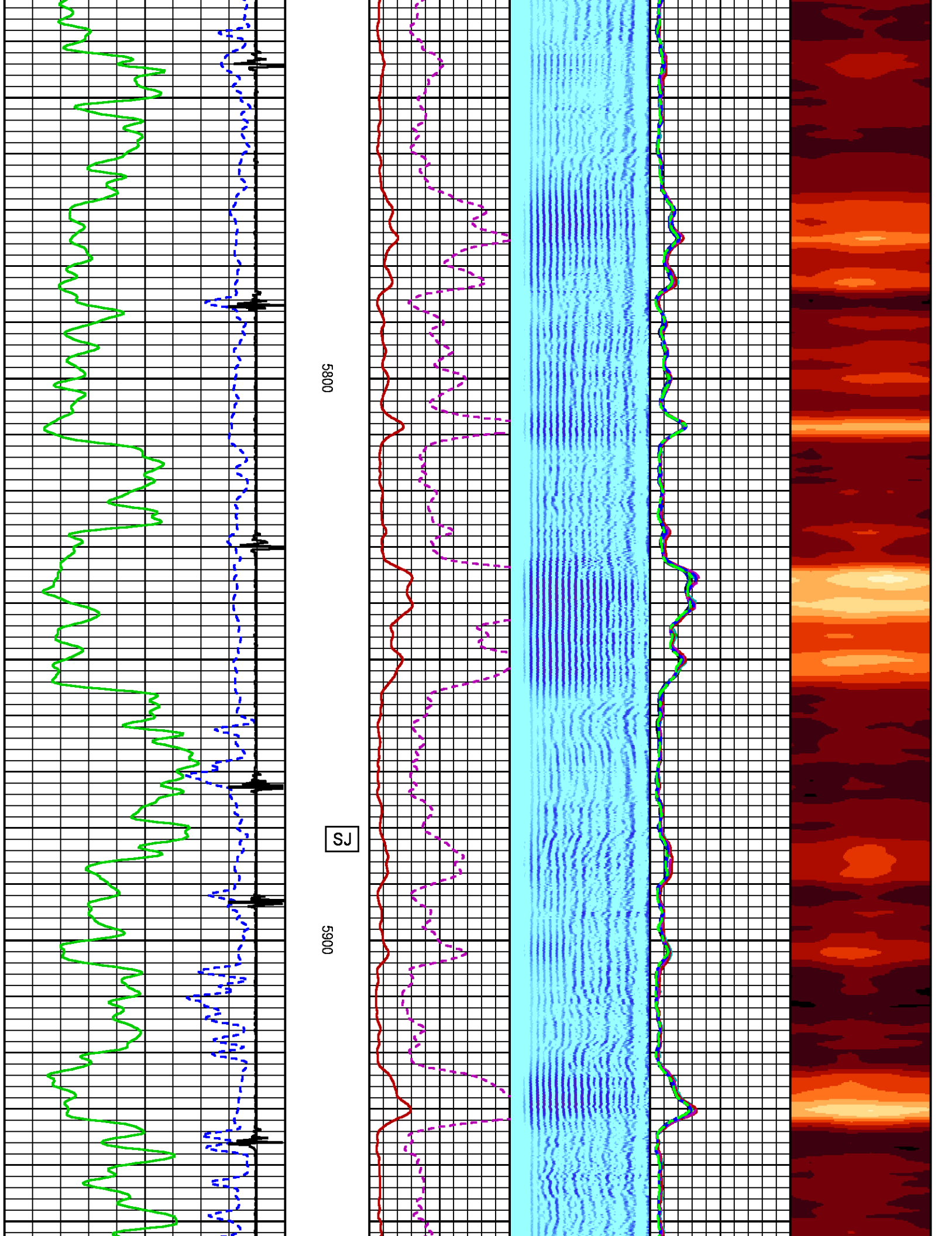


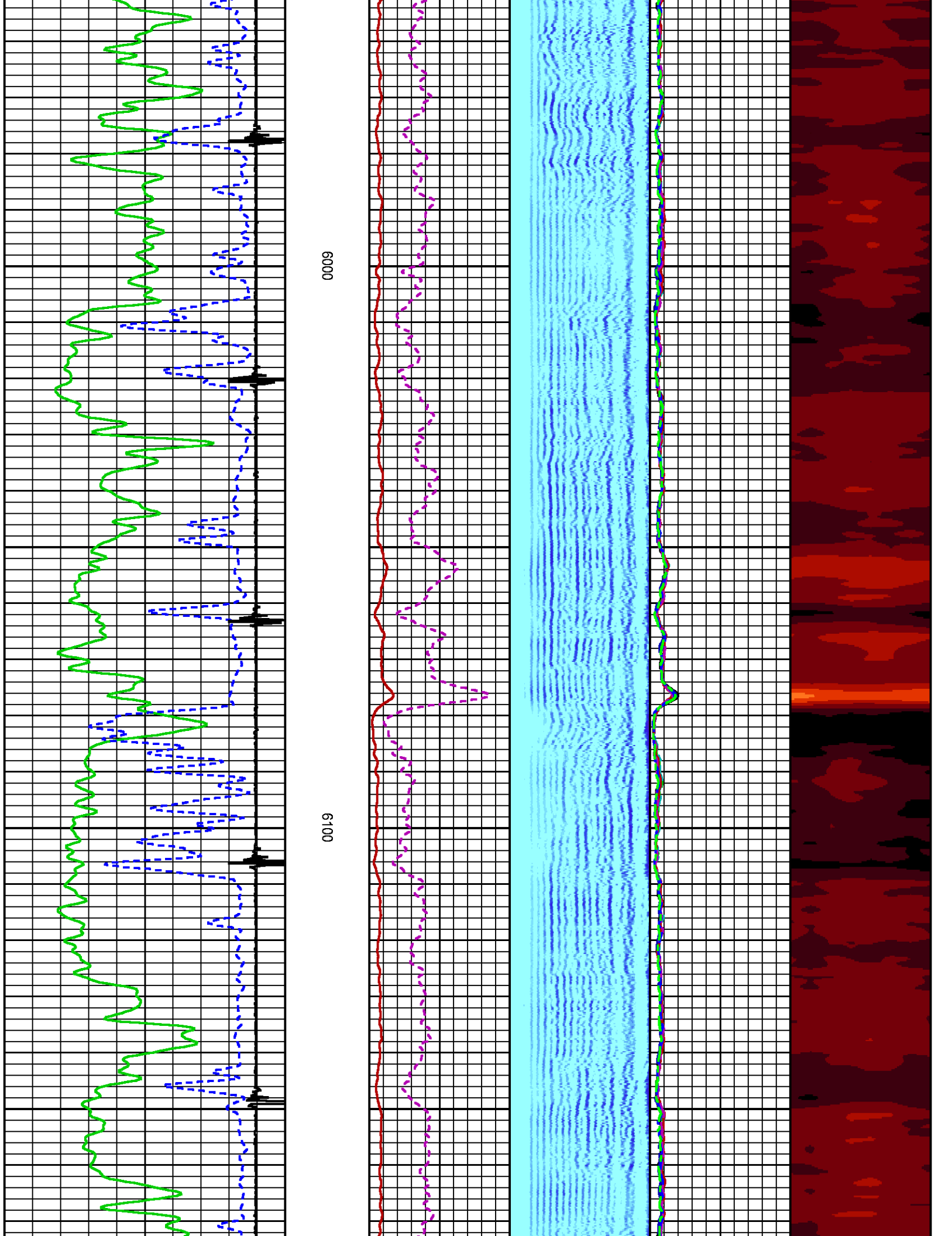


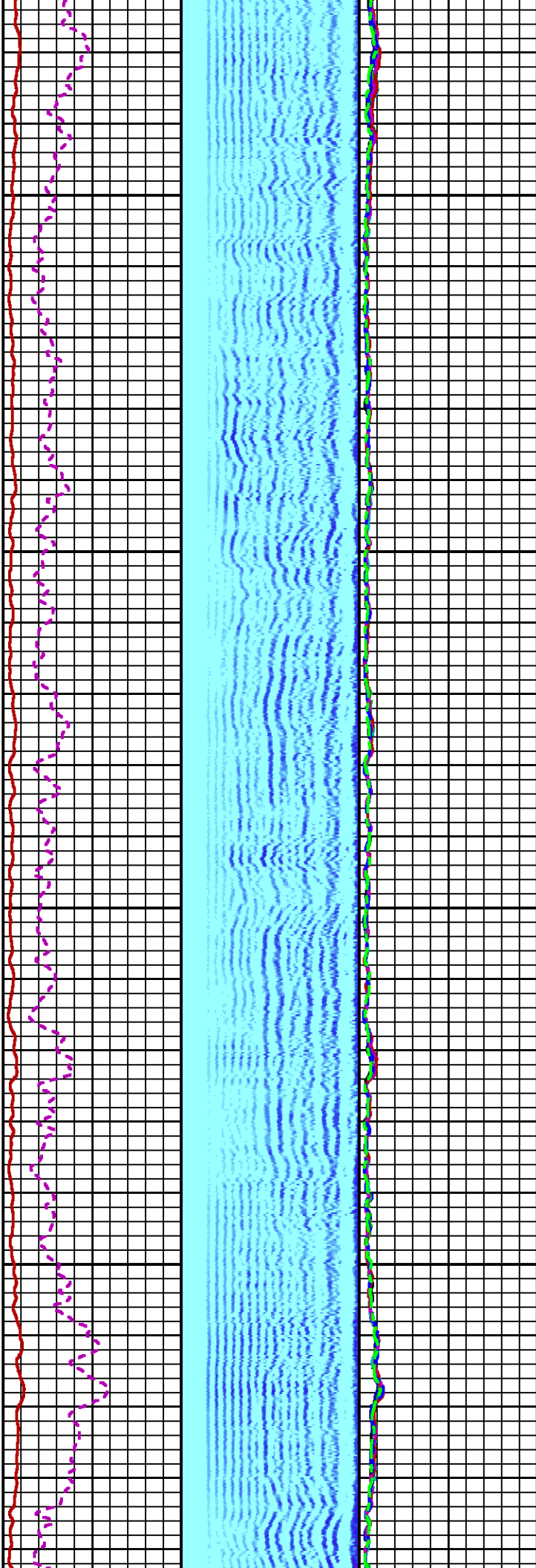
5600

5700



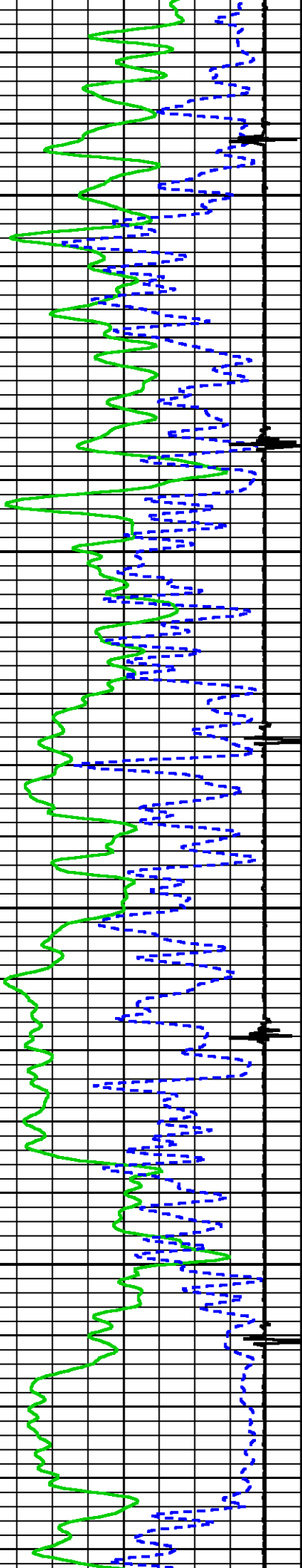


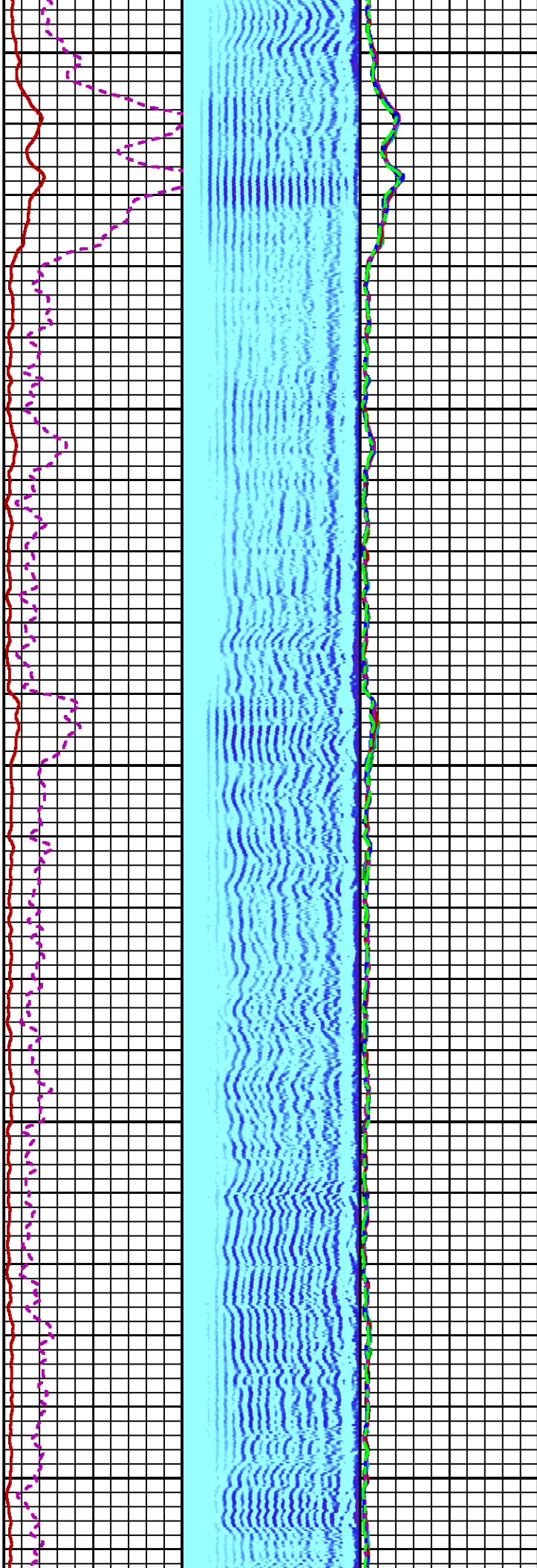




6200

6300

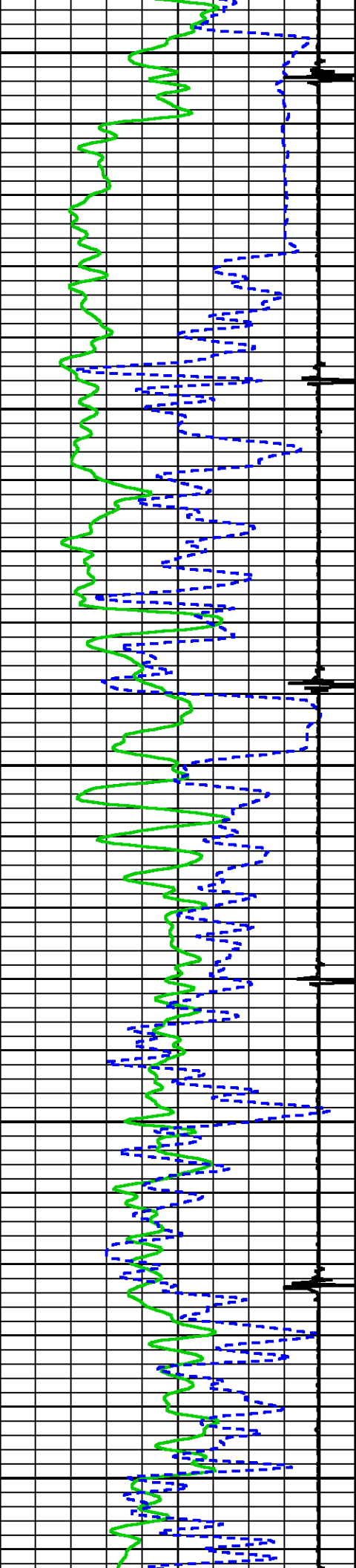


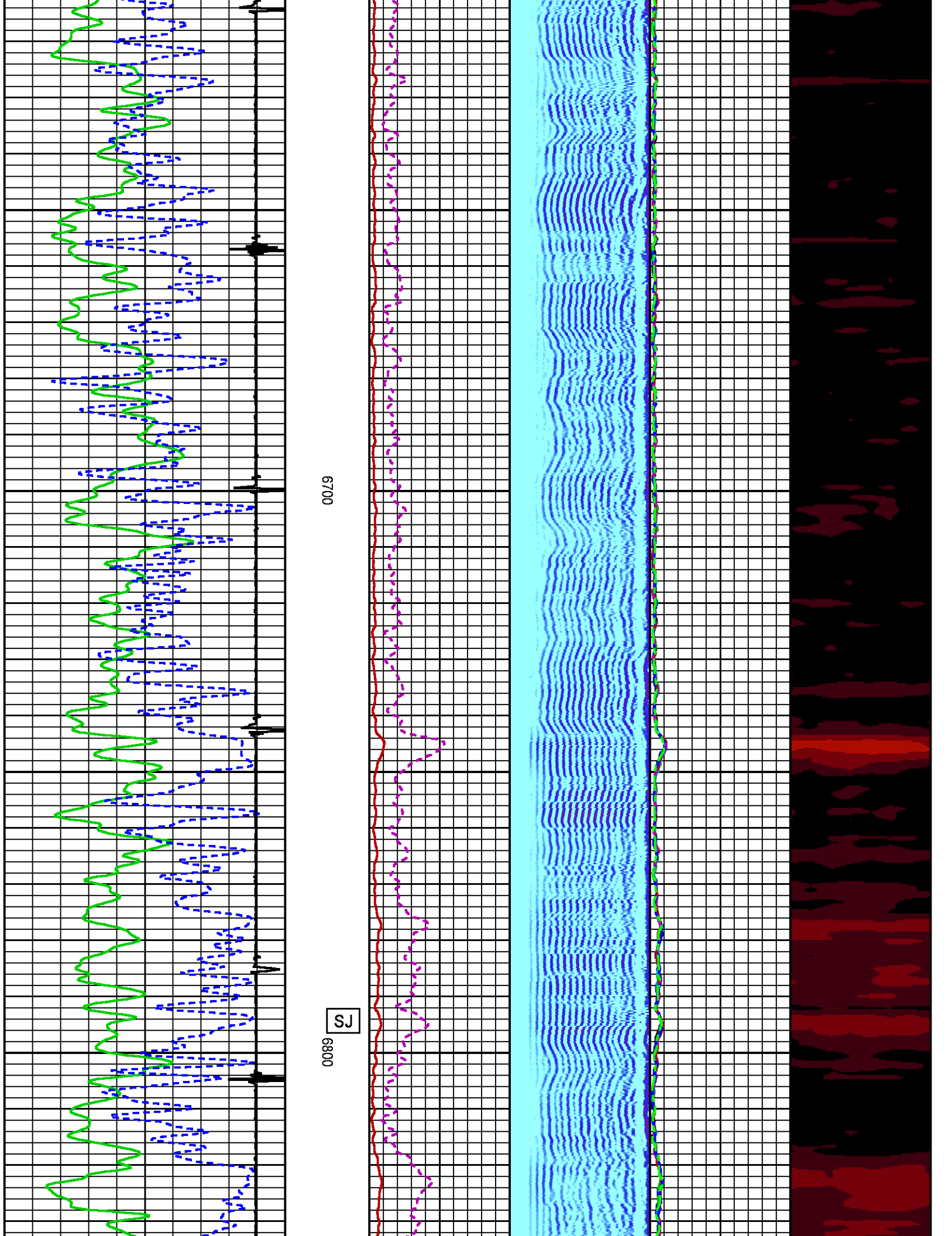


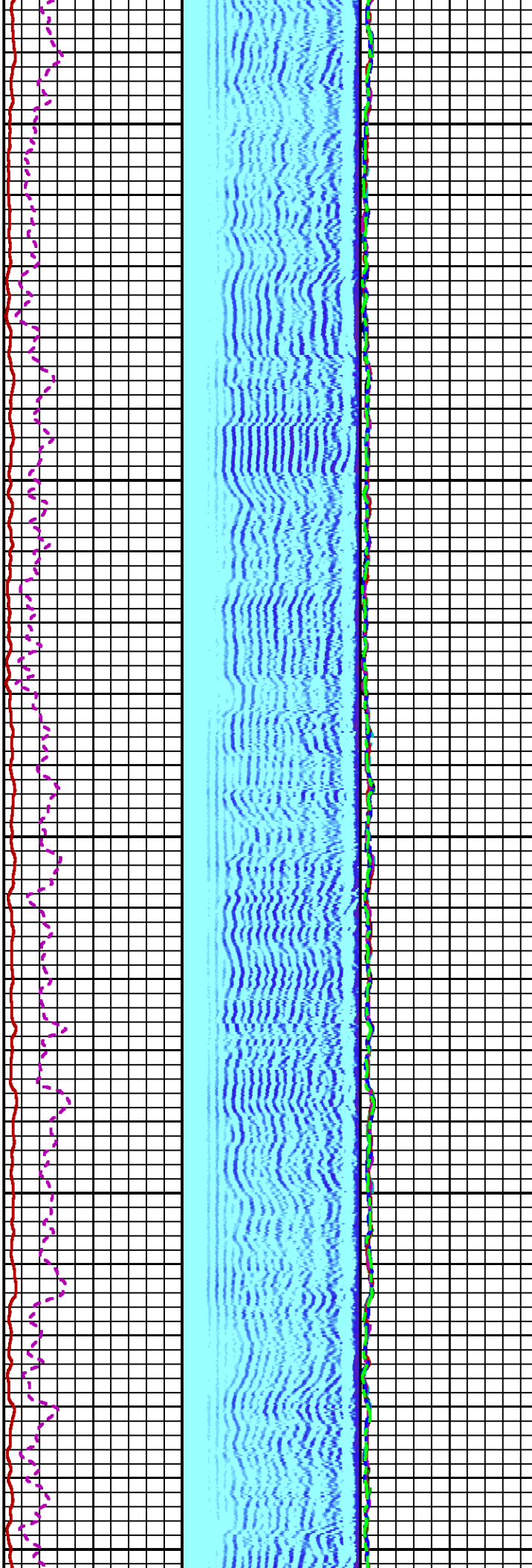

6400

6500

6600

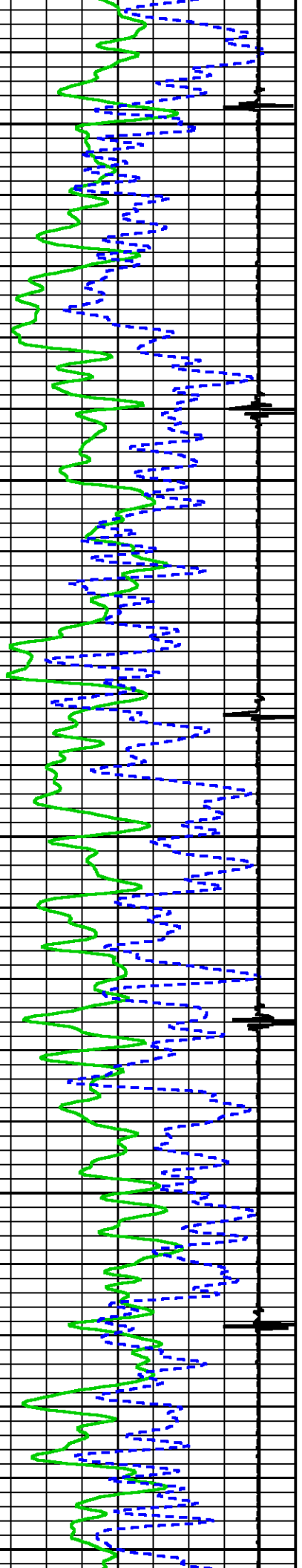


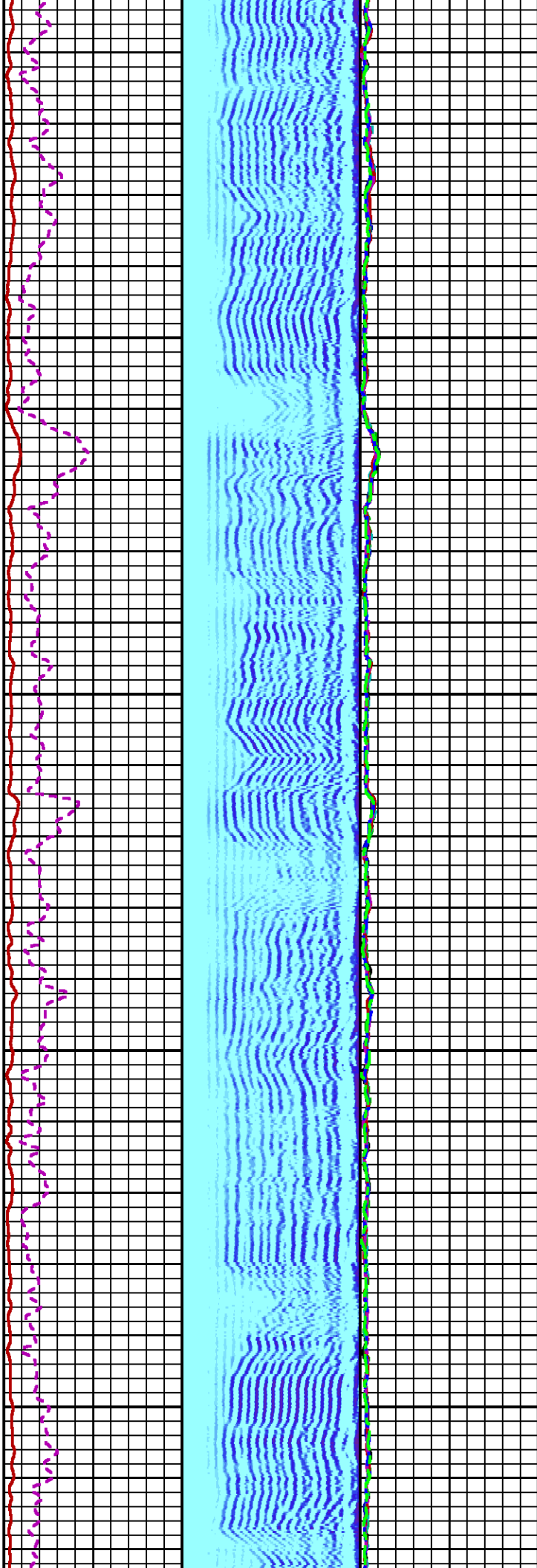




6900

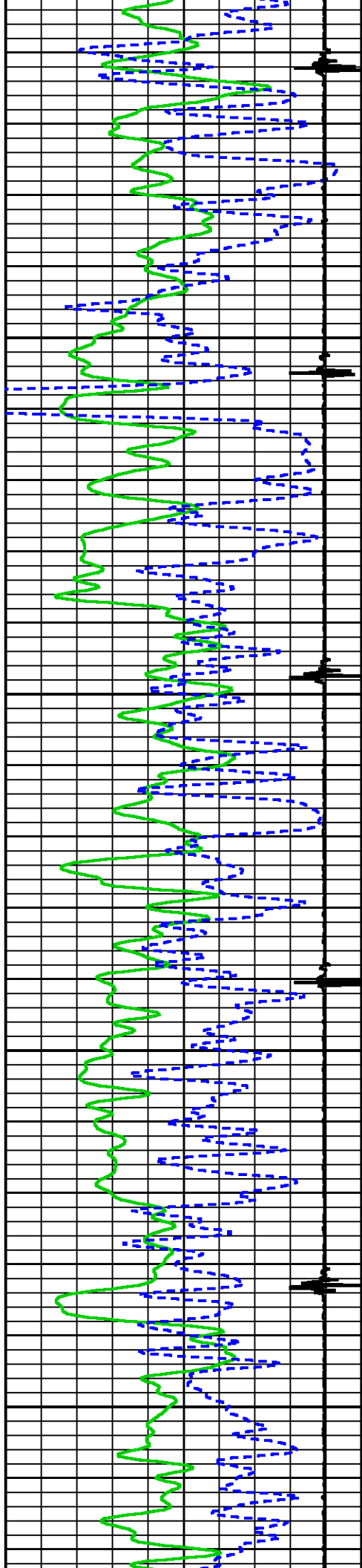
7000

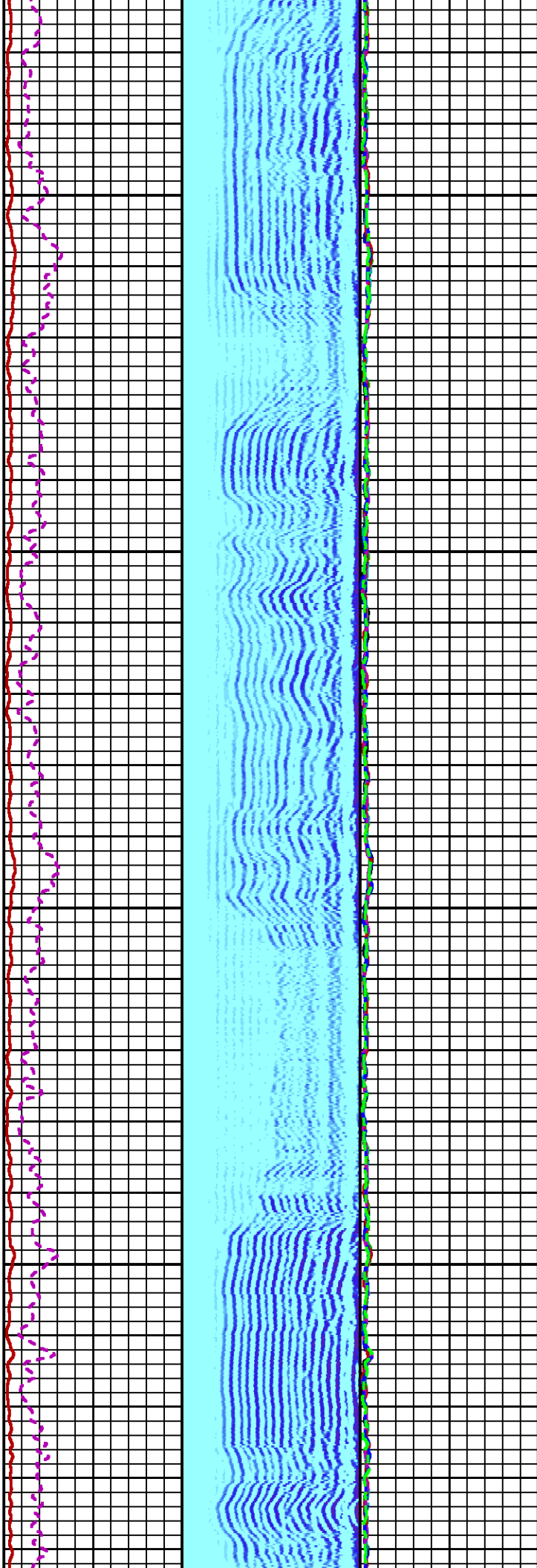




7100

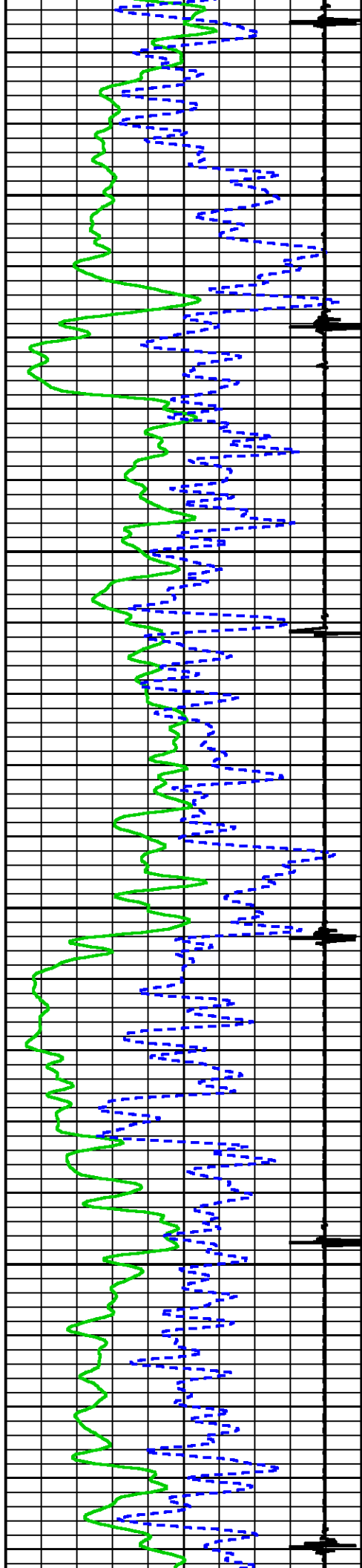
7200






7300

7400





REPEAT PASS 0 PSI

PARAMETER AND FILTER SUMMARY REPORT					
FILE: /dat1a/LARAMIE_NICHOLS_0994_24_15E/p012g01.prm LOGGING MODE: DEPTH DIRECTION: UP TOP DEPTH: 7327.000 ft BOTTOM DEPTH: 7555.500 ft					
SYMMETRIC FILTER					
MEASUREMENT TYPE	PARAMETER	VALUE	UNITS	INTERVAL (ft)	
GR	FILTER ()	medium (1)		TOP	BOTTOM
AMPLITUDE	FILTER ()	medium (1)		"	"
TRAVEL TIME	FILTER ()	medium (1)		"	"
SPEED	FILTER ()	medium (1)		"	"
RAL CCL PROCESSING					
MEASUREMENT TYPE	PARAMETER	VALUE	UNITS	INTERVAL (ft)	
CCL FLOOR	CCL FLOOR	0.00		TOP	BOTTOM
ANALOG RAL PROCESSING					
MEASUREMENT TYPE	PARAMETER	VALUE	UNITS	INTERVAL (ft)	
AMPLITUDE WINDOW (NEAR)	AMP WINDOW START (fgp1*)	187	us	TOP	BOTTOM
	AMP WINDOW START (fgp2*)	187	us	"	"
	AMP WINDOW START (fgp3*)	187	us	"	"
	AMP WINDOW START (fgp4*)	187	us	"	"
	AMP WINDOW START (fgp5*)	187	us	"	"
	AMP WINDOW START (fgp6*)	187	us	"	"
	AMP WINDOW START (fgp7*)	187	us	"	"
	AMP WINDOW START (fgp8*)	187	us	"	"
	AMP WINDOW START (fgpn*)	187	us	"	"
TRAVEL TIME WINDOW (NEAR)	AMP WINDOW LENGTH	25	us	"	"
	TT WINDOW START (ttn*)	160	us	"	"
	TT WINDOW LENGTH	500	us	"	"
	FIRST BRK THRESHOLD (ttn*)	4	mV	"	"
RAL CASING PARAMETERS	PPT NEAR	200.465	us	"	"
RAL TOOL DELAY	TOOL DELAY (str1*)	-67	us	"	"
	TOOL DELAY (str2*)	-67	us	"	"
	TOOL DELAY (str3*)	-67	us	"	"
	TOOL DELAY (str4*)	-67	us	"	"
	TOOL DELAY (str5*)	-67	us	"	"
	TOOL DELAY (str6*)	-67	us	"	"
	TOOL DELAY (str7*)	-67	us	"	"
	TOOL DELAY (str8*)	-67	us	"	"
BASELINE NOISE (NEAR)	TOOL DELAY (strn*)	-67	us	"	"
	NOISE WINDOW START	125	us	"	"
	NOISE WINDOW LENGTH	25	us	"	"
PERCENT BOND CEMENT MAP					
MEASUREMENT TYPE	PARAMETER	VALUE	UNITS	INTERVAL (ft)	
RAL FREE PIPE AMPLITUDE	FREE AMP REC 1	80	mV	TOP	BOTTOM
	FREE AMP REC 2	80	mV	"	"
	FREE AMP REC 3	80	mV	"	"
	FREE AMP REC 4	80	mV	"	"
	FREE AMP REC 5	80	mV	"	"
	FREE AMP REC 6	80	mV	"	"
	FREE AMP REC 7	80	mV	"	"
	FREE AMP REC 8	80	mV	"	"
RAL FULL BOND AMPLITUDE	FULL BOND AMP REC 1	2	mV	"	"
	FULL BOND AMP REC 2	2	mV	"	"
	FULL BOND AMP REC 3	2	mV	"	"
	FULL BOND AMP REC 4	2	mV	"	"
	FULL BOND AMP REC 5	2	mV	"	"
	FULL BOND AMP REC 6	2	mV	"	"
	FULL BOND AMP REC 7	2	mV	"	"
	FULL BOND AMP REC 8	2	mV	"	"

CURVE DESCRIPTION REPORT		
CURVE NAME	CREATION DATE	CURVE DESCRIPTION

F1:AR1	N/A	FIXED GATE AMPLITUDE T-R1
F1:AR2	N/A	FIXED GATE AMPLITUDE T-R2
F1:AR3	N/A	FIXED GATE AMPLITUDE T-R3
F1:AR4	N/A	FIXED GATE AMPLITUDE T-R4
F1:AR5	N/A	FIXED GATE AMPLITUDE T-R5
F1:AR6	N/A	FIXED GATE AMPLITUDE T-R6
F1:AR7	N/A	FIXED GATE AMPLITUDE T-R7
F1:AR8	N/A	FIXED GATE AMPLITUDE T-R8
F1:CCL	N/A	CASING COLLAR LOCATOR
F1:FAMPN	N/A	FIXED GATE AMPLITUDE NEAR RECEIVER
F1:FWAVE	N/A	FAR WAVE FORM
F1:GR	N/A	GAMMA RAY
F1:PBMAP	N/A	PERCENT BOND CEMENT MAP
F1:SPD	N/A	SPEED
F1:TTN	N/A	TRAVELTIME FROM NEAR TRANSMITTER-RECEIVER
F1:XAMPN	N/A	FIXED GATE AMPLITUDE NEAR RECEIVER TIMES FIVE

CURVE MEASURE POINT OFFSET

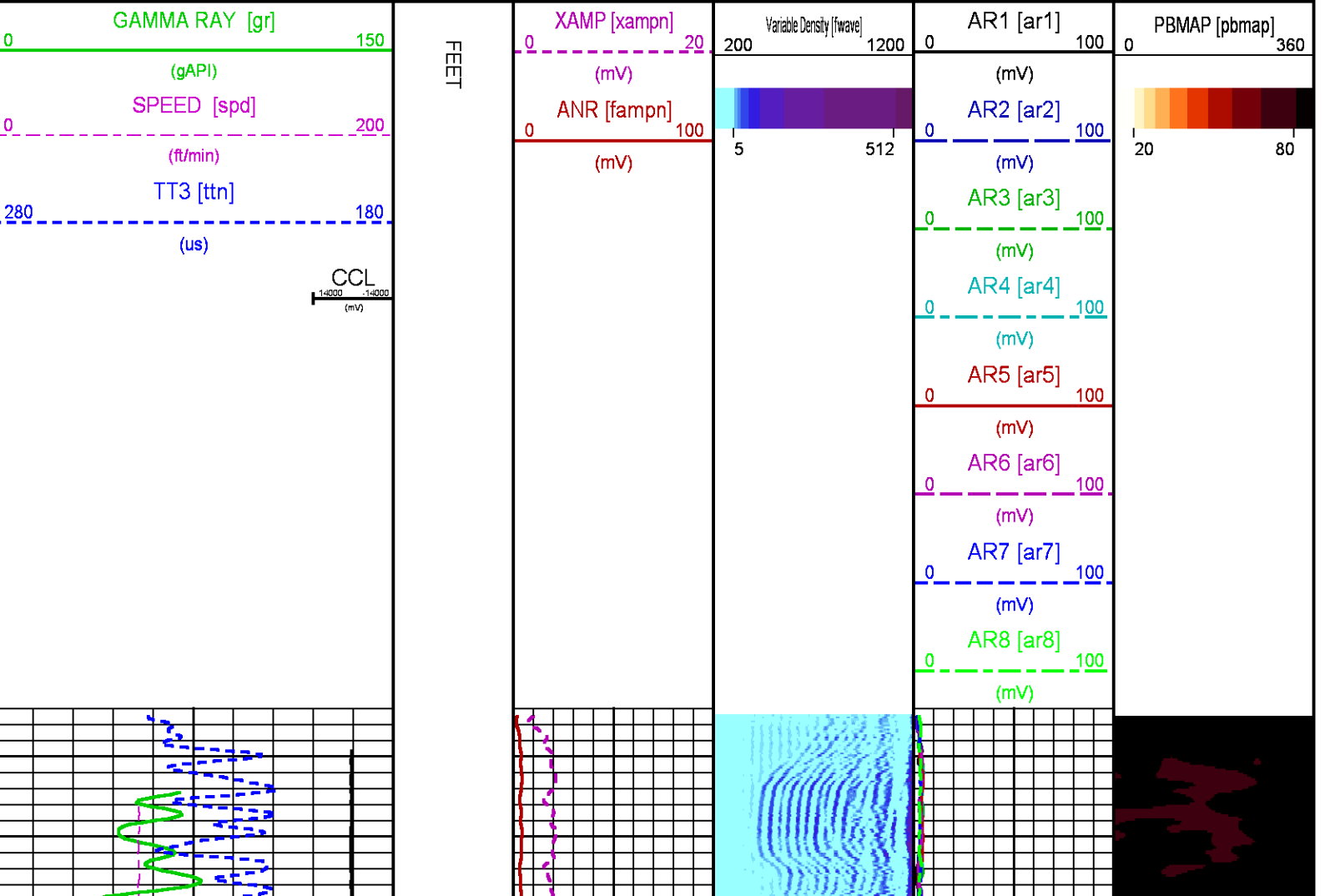
CURVE	OFFSET (ft)	CURVE	OFFSET (ft)	CURVE	OFFSET (ft)	CURVE	OFFSET (ft)
AR1	-11.25	AR5	-11.25	CCL	-5.75	TTN	-11.25
AR2	-11.25	AR6	-11.25	FAMPN	-11.25	XAMPN	-11.25
AR3	-11.25	AR7	-11.25	GR	-1.75		
AR4	-11.25	AR8	-11.25	SPD	0.00		

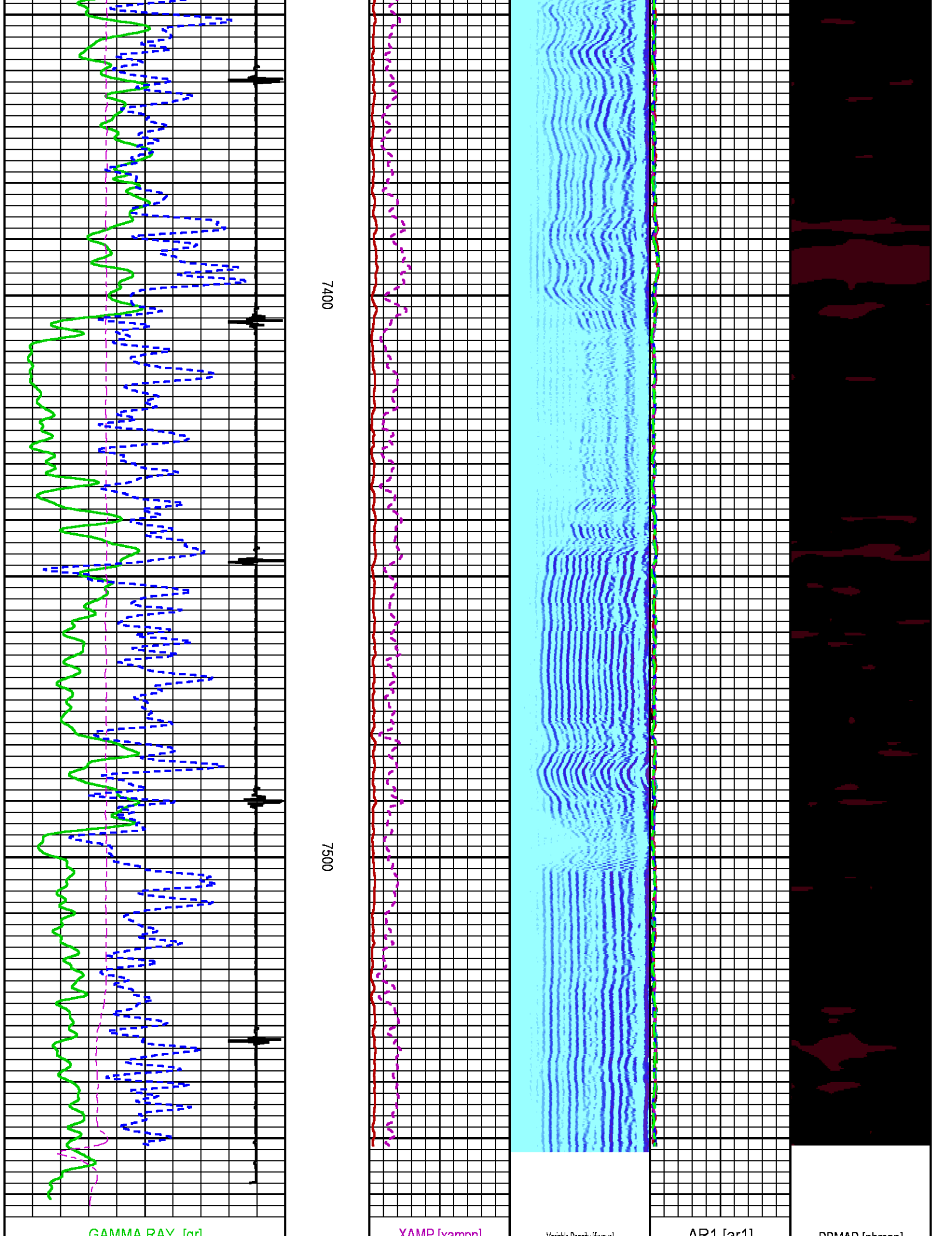
Presentation
Plot Interval

: SysA:/dat1a/LARAMIE_NICHOLS_0994_24_15E/0994_24_15E_RAL_REPEAT.fvpdf [5"/100' Scale]
: 7316.75 - 7554.5 Feet

Data File 1
Created On
Company
Well
Field
File Interval
OCT

: F1 : SysA:/dat1a/LARAMIE_NICHOLS_0994_24_15E/0994_24_15E_RAL_REPEAT.xtf
: N/A
: LARAMIE ENERGY LLC
: NICHOLS 0994-24-15E
: VEGA
: 7315.75 - 7555.75 Feet
: p012g





SHOP M FACTOR	SHOP A FACTOR	WIRELINE FACTOR
2.48	0.00	1.00

GR PRIMARY CALIBRATION SUMMARY

TOOL #: 1355XA 12670180

DATE/TIME PERFORMED: Thu Mar 29 16:39:27 2018

UNIT #: 4352 ML4352

CALB JIG #: 4702NK DA_228

	BACKGROUND (cts)	CALBRTR ON (cts)	CR DIFF (cts/s)	MULT	BACKGROUND (gAPI)	CALBRTR ON (gAPI)	CALBRTR (gAPI)
GR	41.51	221.16	179.6	0.557	23.11	123.11	100

GR PRIMARY VERIFICATION SUMMARY

TOOL #: 1355XA 12670180

DATE/TIME PERFORMED: Thu Mar 29 16:50:56 2018

UNIT #: 4352 ML4352

VERI JIG #: 4702NK DA_228

	BACKGROUND (cts)	CALBRTR ON (cts)	MULT	BACKGROUND (gAPI)	CALBRTR ON (gAPI)	DIFF. (gAPI)
GR	40.09	214.13	0.557	22.32	119.20	96.88
						90.00 110.00


INSTRUMENT CONFIGURATION

Source File: /dat1a/LARAMIE_NICHOLS_0994_24_15E/p012g~RAL-tdg

A3 CABLEHEAD
Diameter : 1.37"

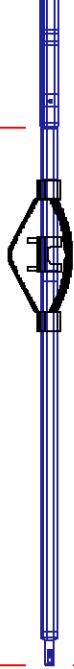
RADIAL BOND TOOL

Diameter : 2.75"
Length : 11.17'
Weight : 126 lbs
Series : 1426XA
Mnemonic : RAL
Measure Point: 5.75': XMTR
Measure Point: 4.21': NEAR MP
Measure Point: 3.25': FAR MP
Measure Point: 2.67': NEAR RCVR
Measure Point: 0.75': FAR RCVR



RAL GR/TEMP/CCL/CHV DETECTOR

Diameter : 2.75"
 Length : 6.96'
 Weight : 85 lbs
 Series : 1355XA
 Mnemonic : RAL
 Measure Point: 5.79': CCL
 Measure Point: 1.67': GR
 Measure Point: 0.17': TEMP



FAR RCVR 7.71'
 CCL 5.79'
 GR 1.67'
 TEMP 0.17'

TOTAL LENGTH: 18.85'
 TOTAL WEIGHT: 227 lbs
 MAX DIAMETER: 0'4.00"



COMPANY LARAMIE ENERGY LLC
WELL NICHOLS 0994-24-15E
FIELD VEGA
COUNTY MESA **STATE** COLORADO

FILE NO:
CH137596
API NO:
05077103920000

LOCATION:

SHL: 2287' FNL & 2794' FWL
 BHL: 1740' FSL & 1439' FEL

ELEVATIONS:

KB 7236 FT
 DF
 GL 7212 FT

SEC 24 **TWP** 9 S **RGE** 94 W

DATE 28-Jun-2018

