



RADIAL BOND LOG
GAMMA RAY
CCL

Company ANADARKO
Well AZUL 13-30HZ
Field WATTENBERG
County WELD State CO

Location: API #: 05-123-46114
LAT: 40.046166 LONG: -104.726214
SHL: 775' FSL 2,446' FWL
SEC 13 TWP 1N RGE 66W
Permanent Datum GROUND LEVEL Elevation 5,050'
Log Measured From K.B. 21'
Drilling Measured From K.B.
Other Services
Elevation
K.B. 5,071'
D.F. 5,070'
G.L. 5,050'

Company ANADARKO
Well AZUL 13-30HZ
Field WATTENBERG
County WELD
State CO

Date	7-21-18
Run Number	2
Depth Driller	13,406'
Depth Logger	7525'
Bottom Logged Interval	7525'
Top Log Interval	SURFACE
Open Hole Size	7.875"
Type Fluid	WATER
Density / Viscosity	~8.3#
Max. Recorded Temp.	N/A
Estimated Cement Top	86'
Time Well Ready	ROA
Time Logger on Bottom	14:00
Equipment Number	W-062
Location	WINDSOR
Recorded By	S LOPEZ
Witnessed By	J MCCARTHY

Borehole Record				Tubing Record			
Run Number	Bit	From	To	Size	Weight	From	To

Casing Record	Size	Wgt/Ft	Top	Bottom
Surface String	9.625"	36#	SURFACE	1921'
Prot. String				
Production String	5.5"	17#	SURFACE	13,396'
Liner				

<<< Fold Here >>>

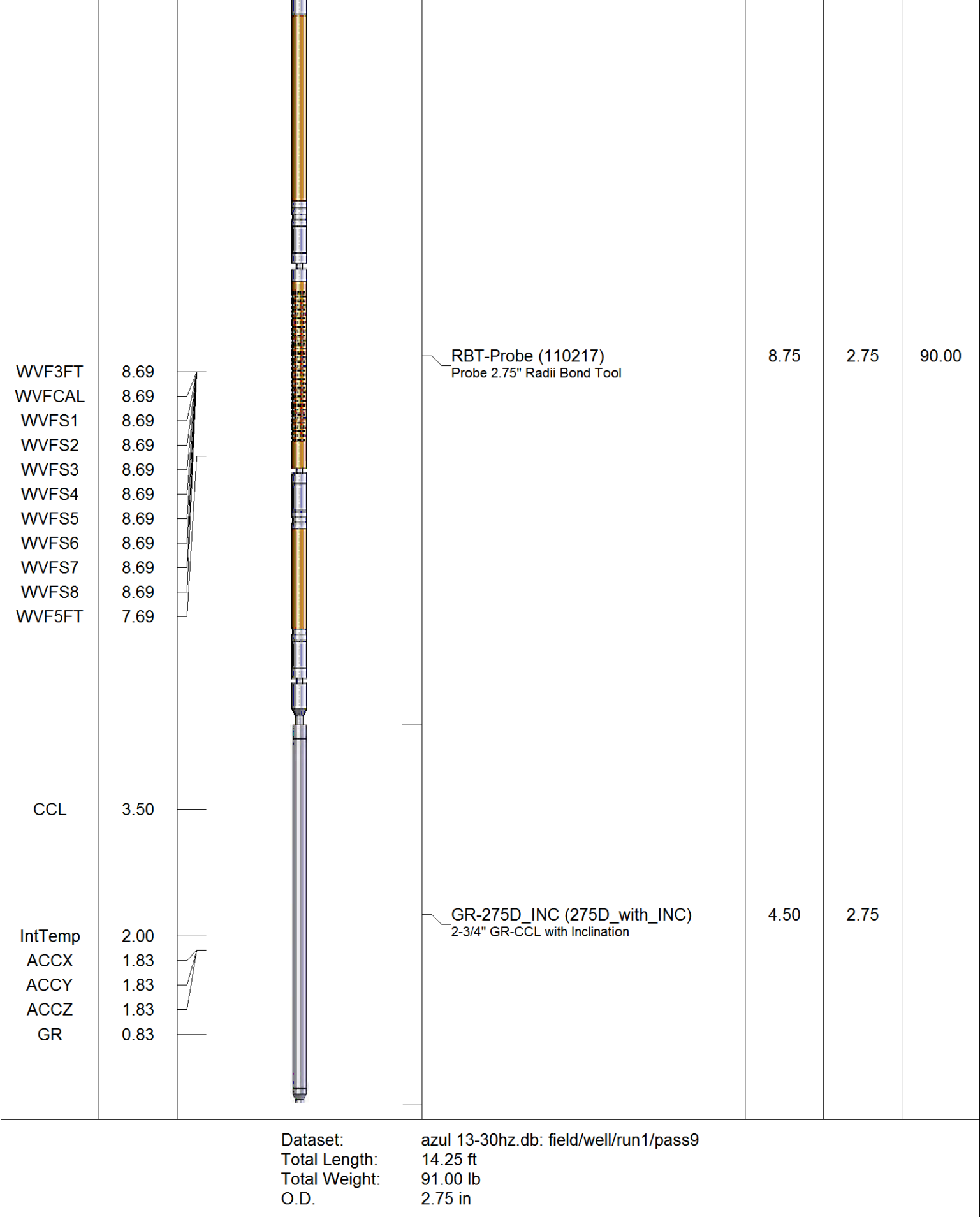
All interpretations are opinions based on inferences from electrical or other measurements and we cannot and do not guarantee the accuracy or correctness of any interpretation, and we shall not, except in the case of gross or willful negligence on our part, be liable or responsible for any loss, costs, damages, or expenses incurred or sustained by anyone resulting from any interpretation made by any of our officers, agents or employees. These interpretations are also subject to our general terms and conditions set out in our current Price Schedule.



Comments

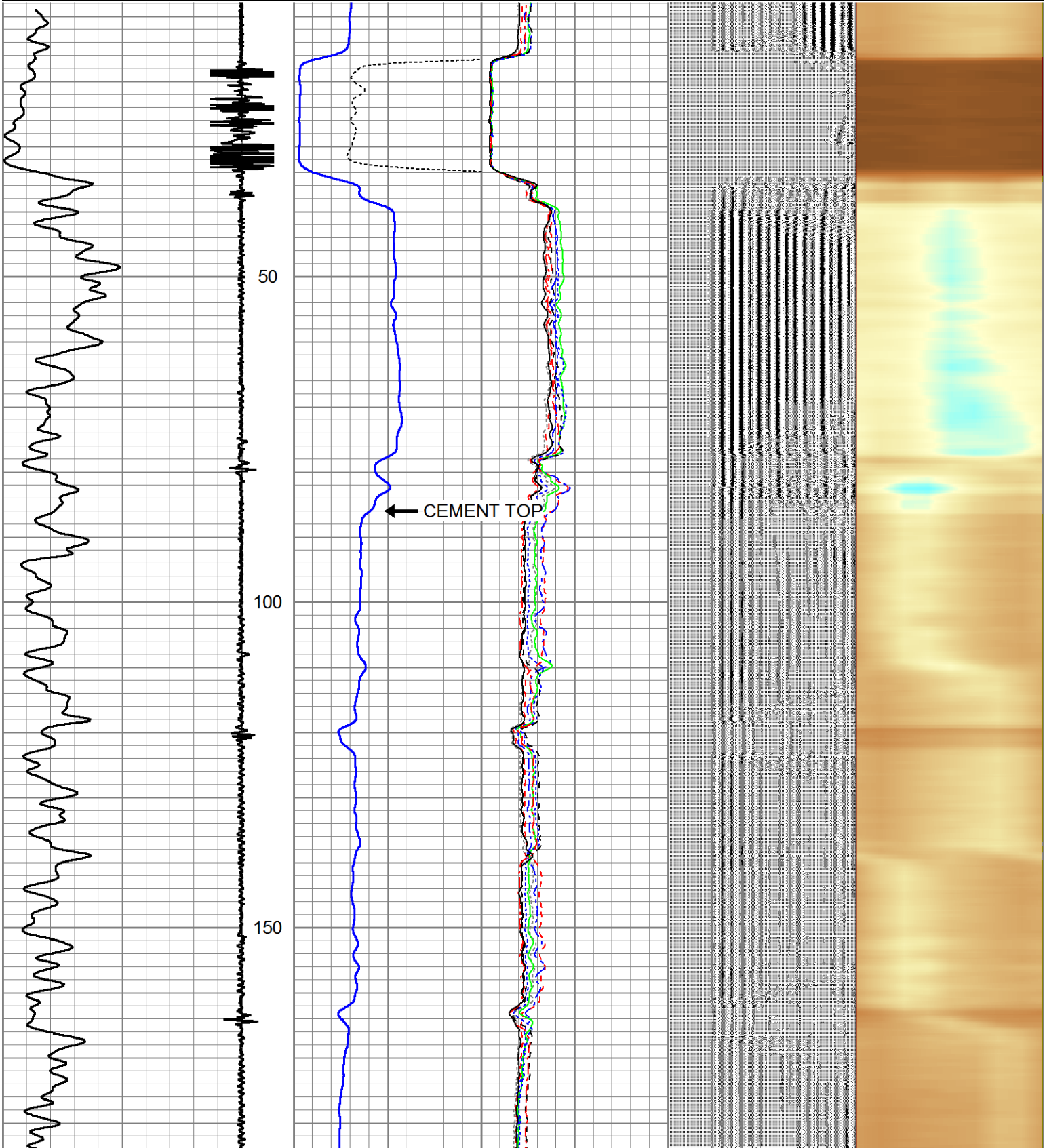
NOT CORRELATED TO ANOTHER LOG
CORRELATED TO MARKER JOINT @ 7496'
LOGGED UNDER 2800 PSI

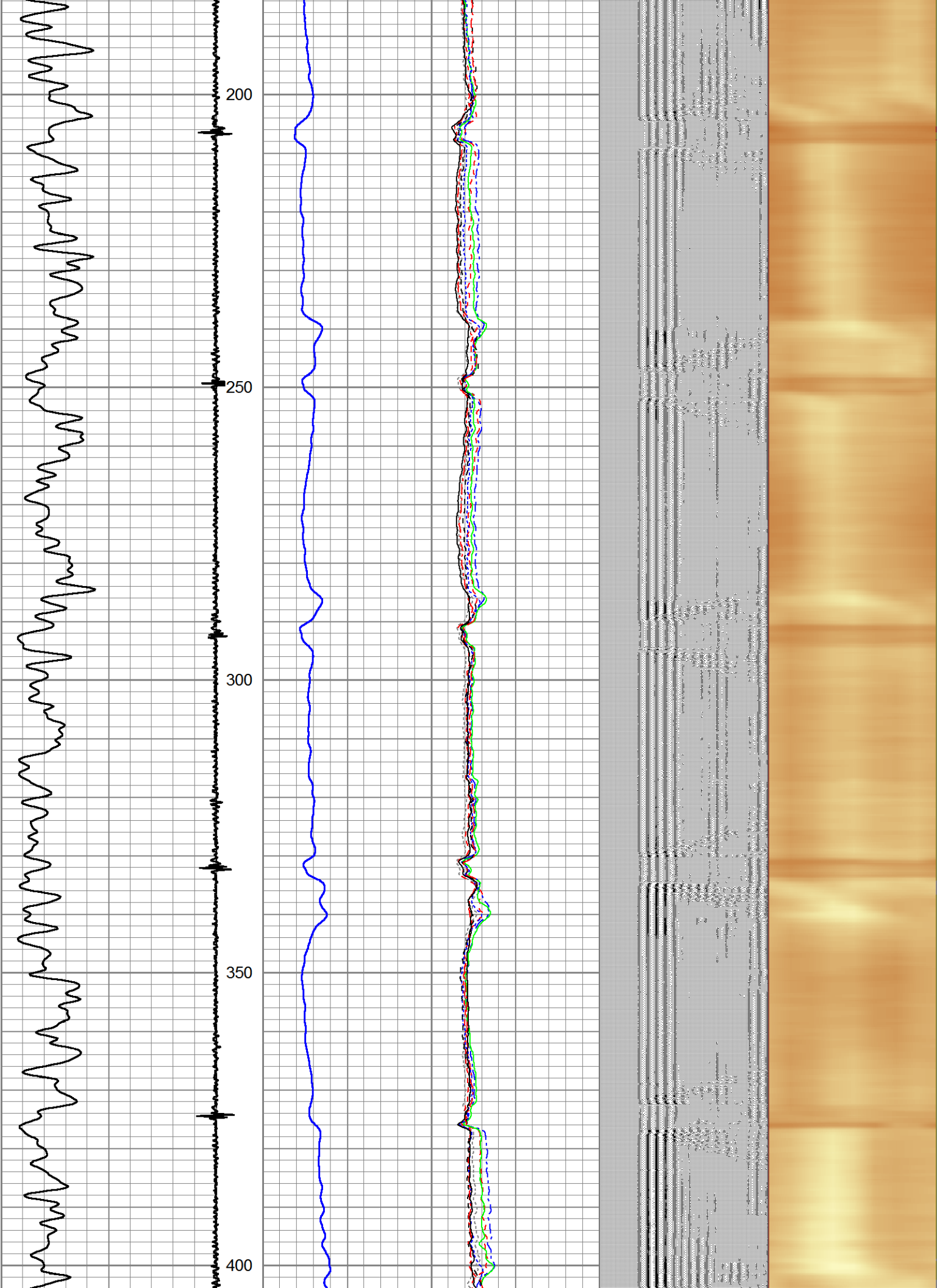
THANK YOU FOR USING CUTTERS WIRELINE

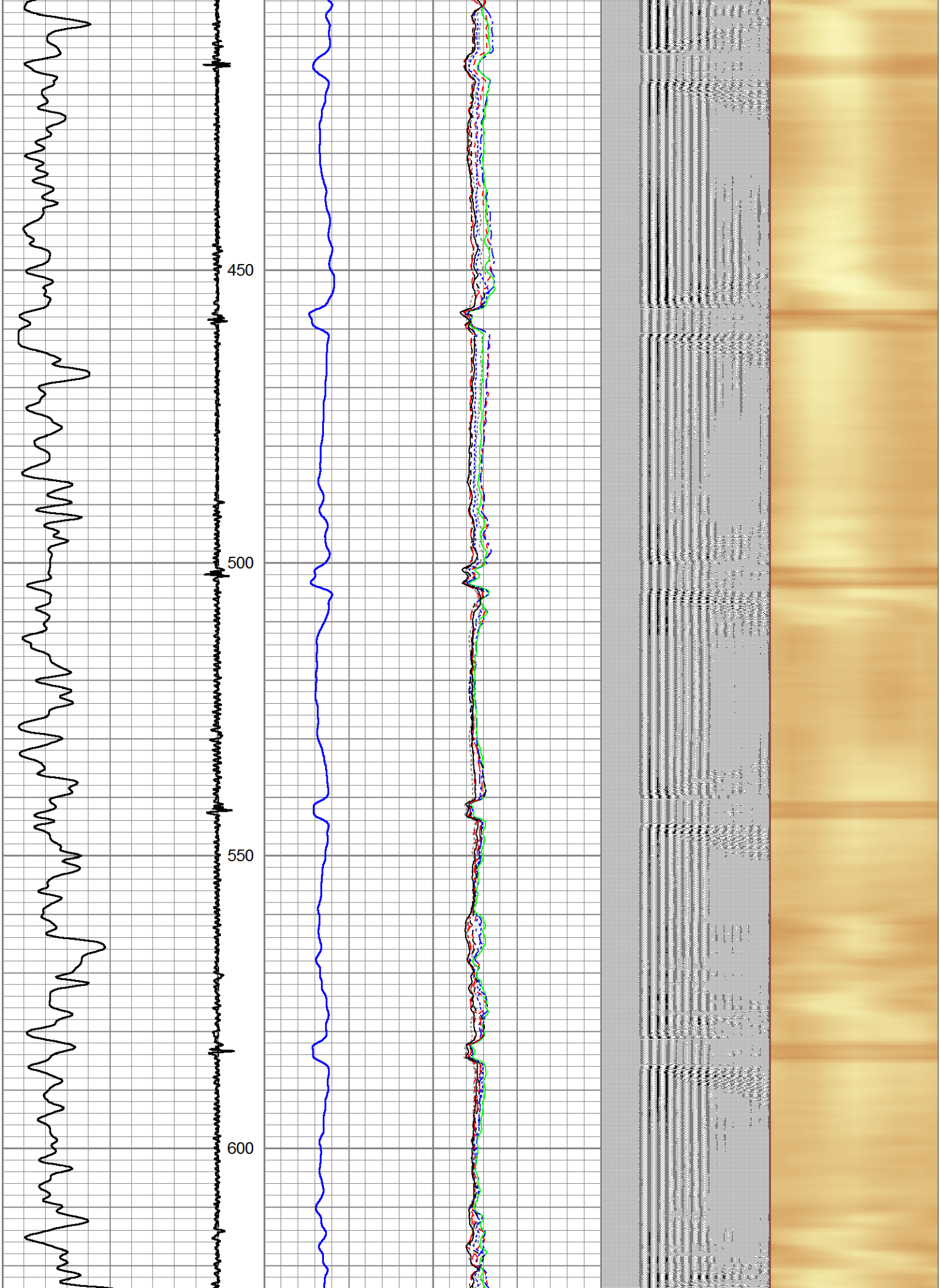
Sensor	Offset (ft)	Schematic	Description	Len (ft)	OD (in)	Wt (lb)
			Titan 1 7/16" Cable Head	1.00	1.44	1.00

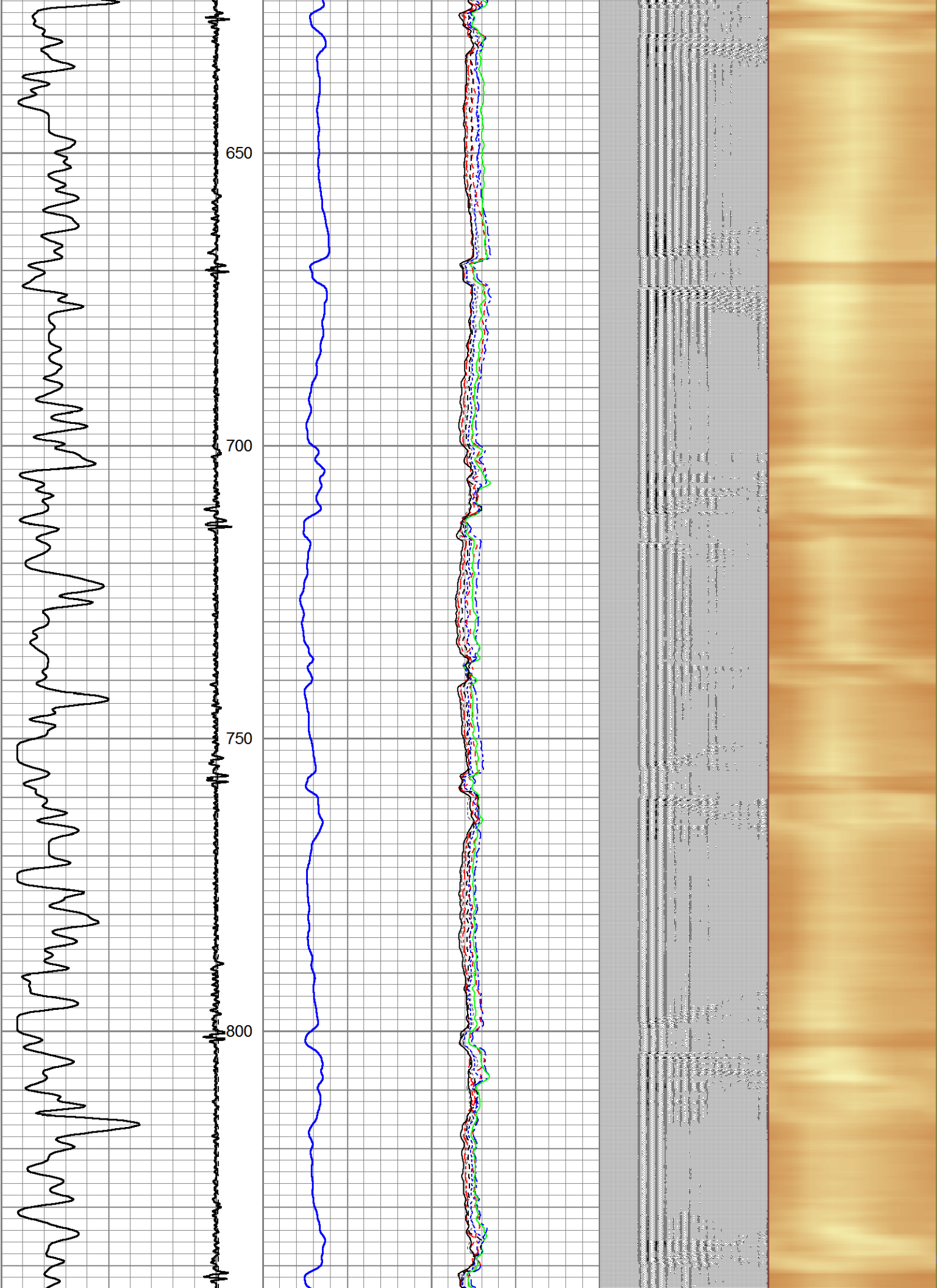


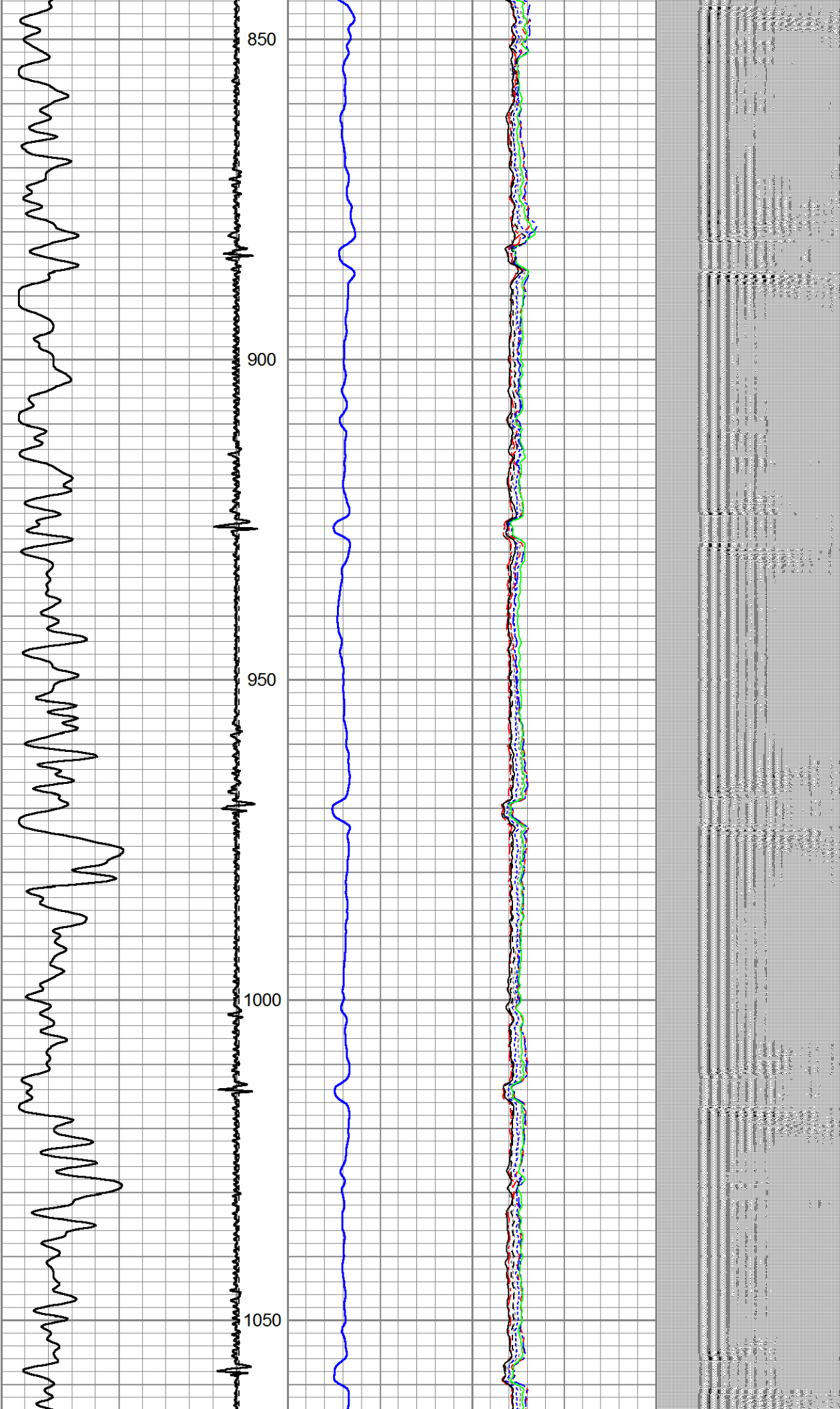
Charted by:		Depth in Feet scaled 1.240											
325	TT (usec)	225	LTEN	0	Amplitude (mV)	100	-5	AMPS2	150	200	VDL	1200	Cement Map
0	GR (GAPI)	200	(lb)	0	Amplified Amplitude		-5	AMPS3	150				
			CCL ⁰⁰⁰	0	(mV)	10	-5	AMPS4	150				
							-5	AMPS5	150				
							-5	AMPS6	150				
							-5	AMPS7	150				
							-5	AMPS8	150				
							-5	AMPS1	150				

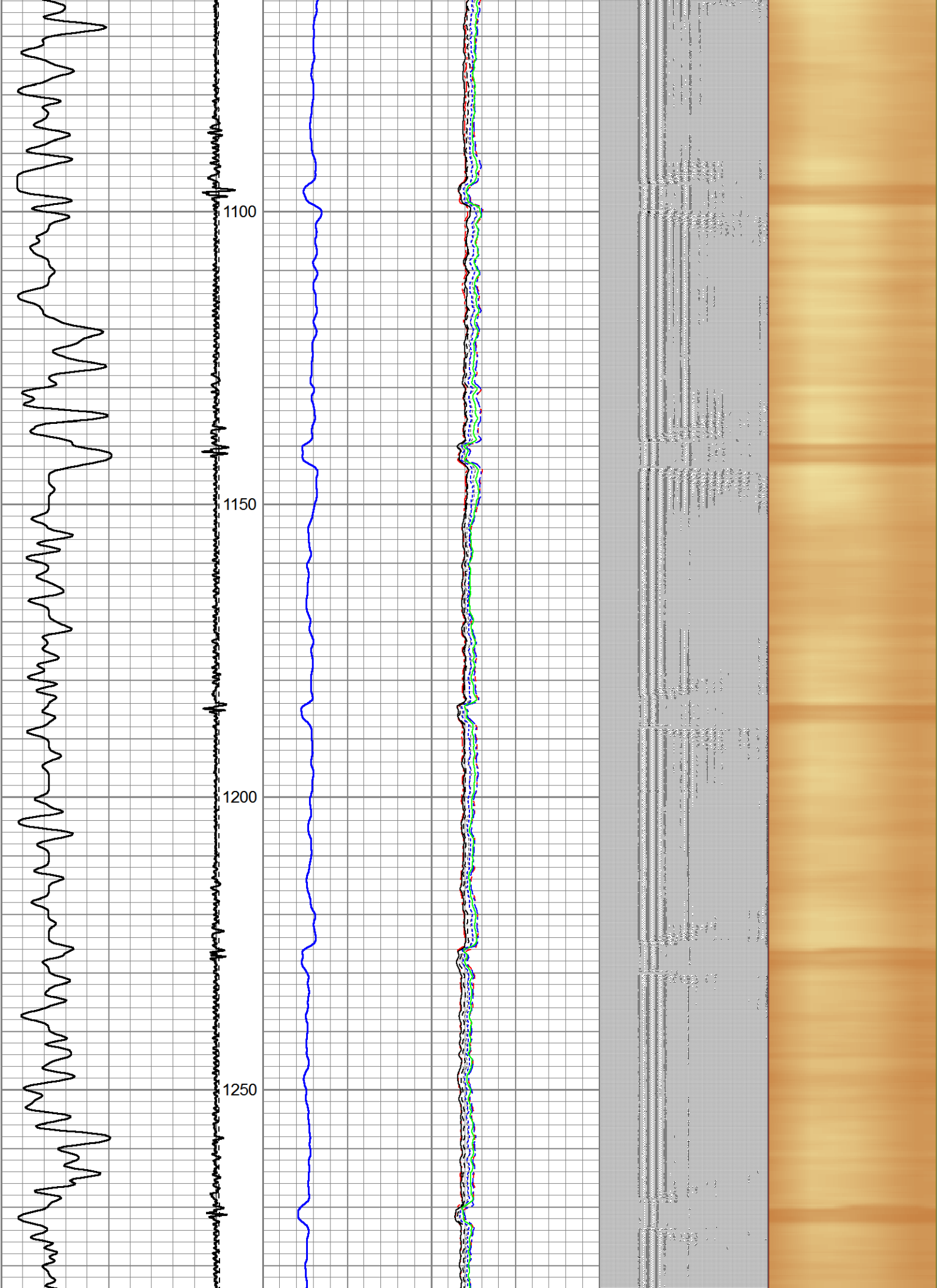


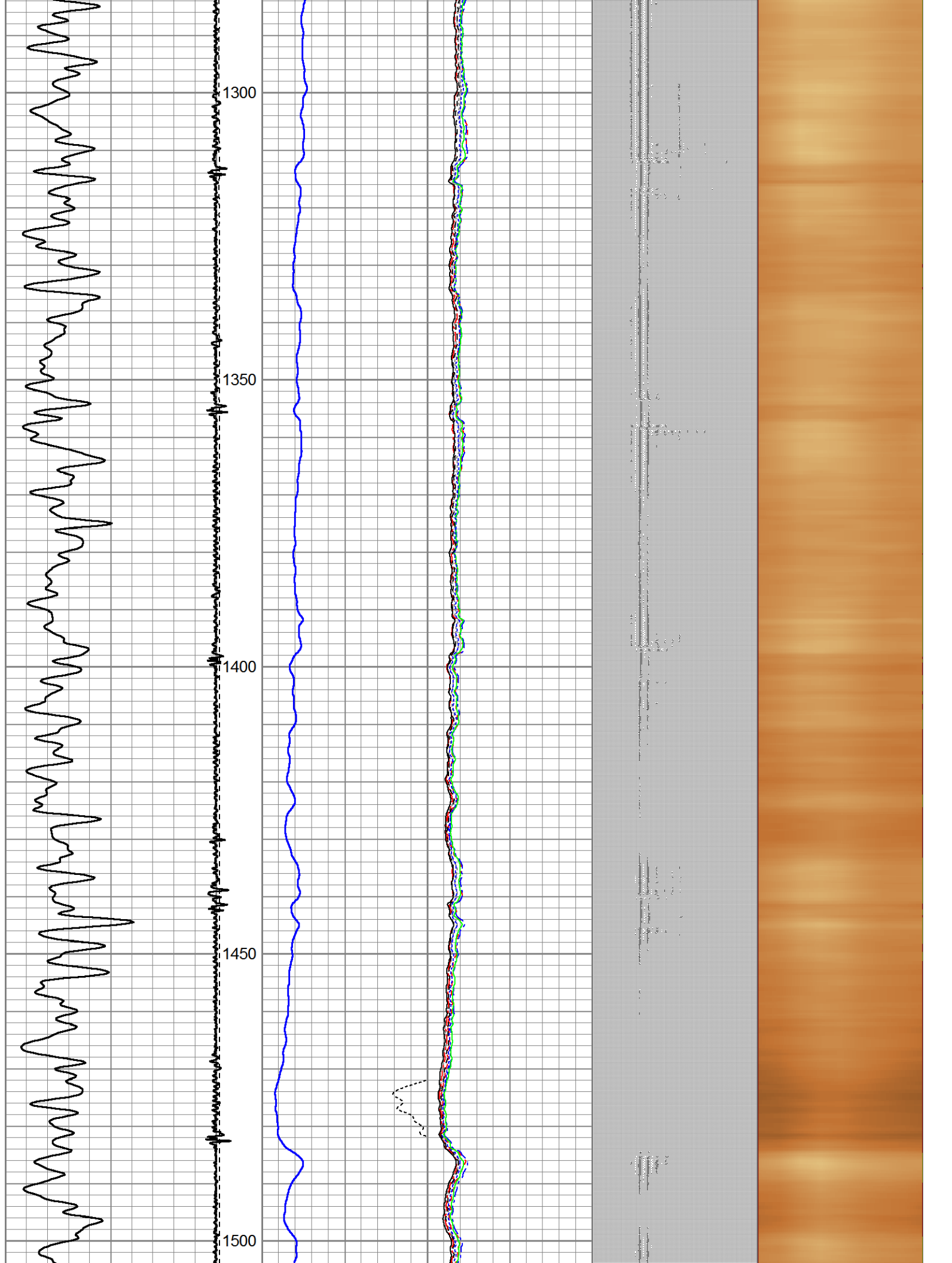


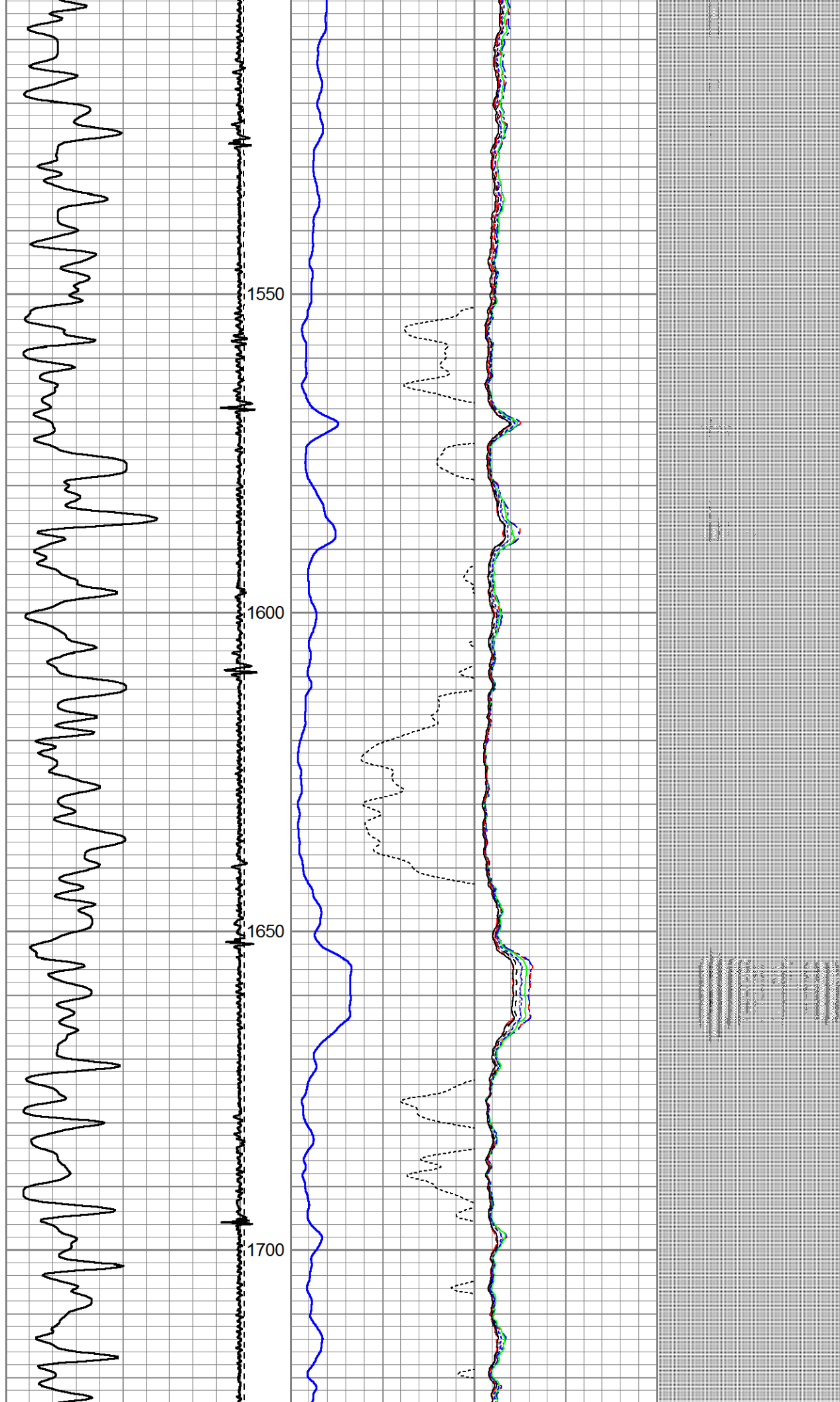


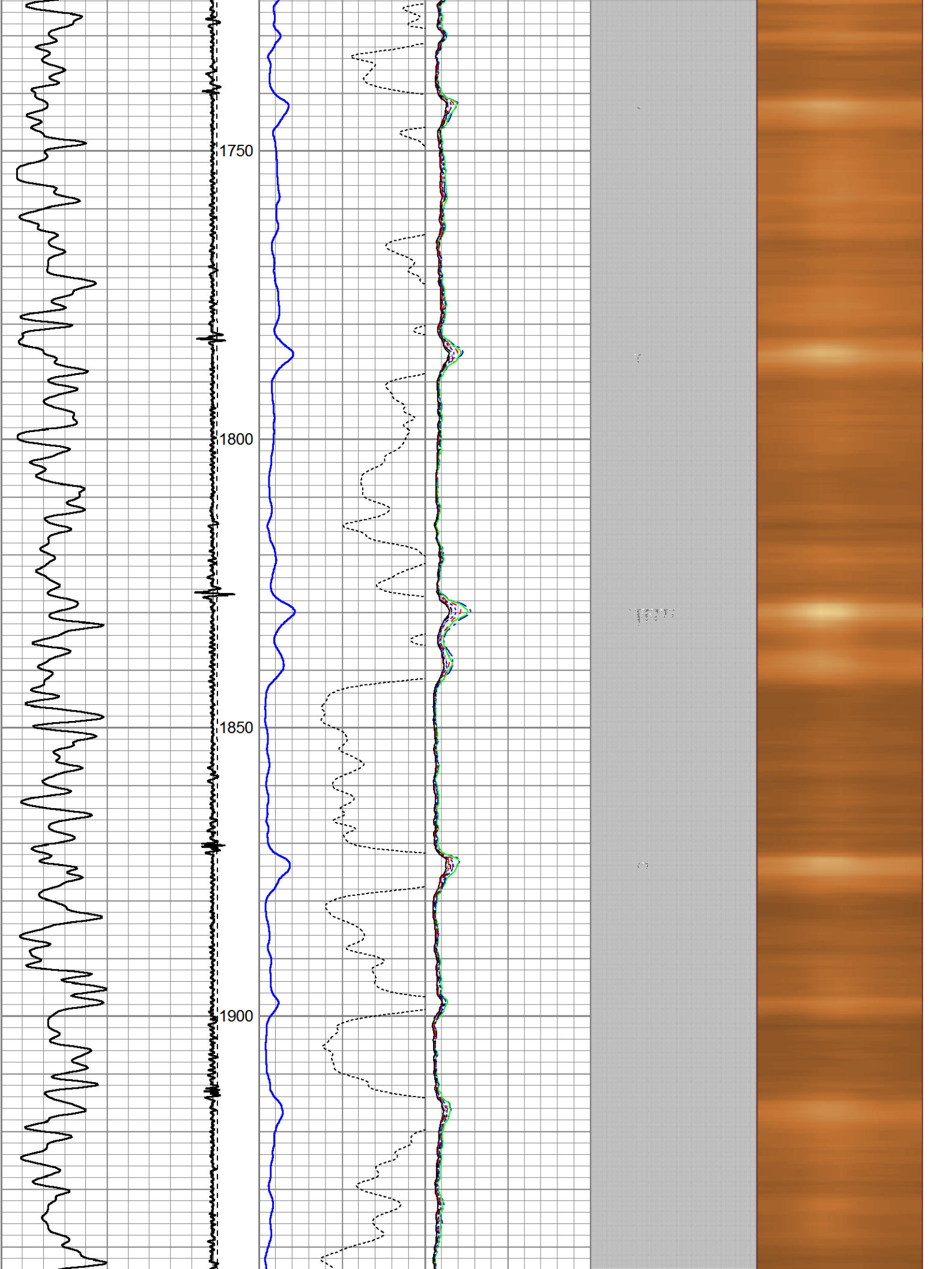


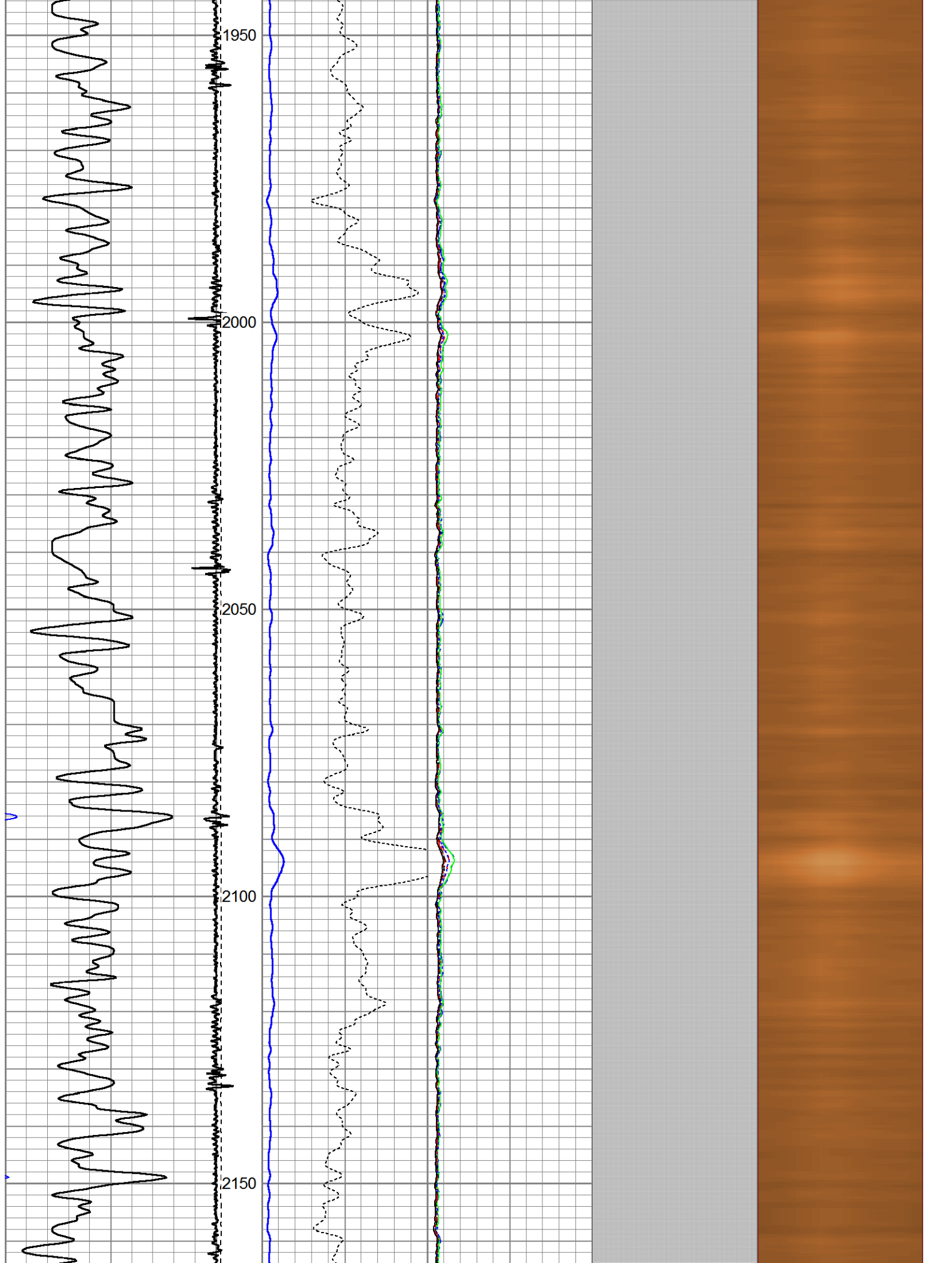


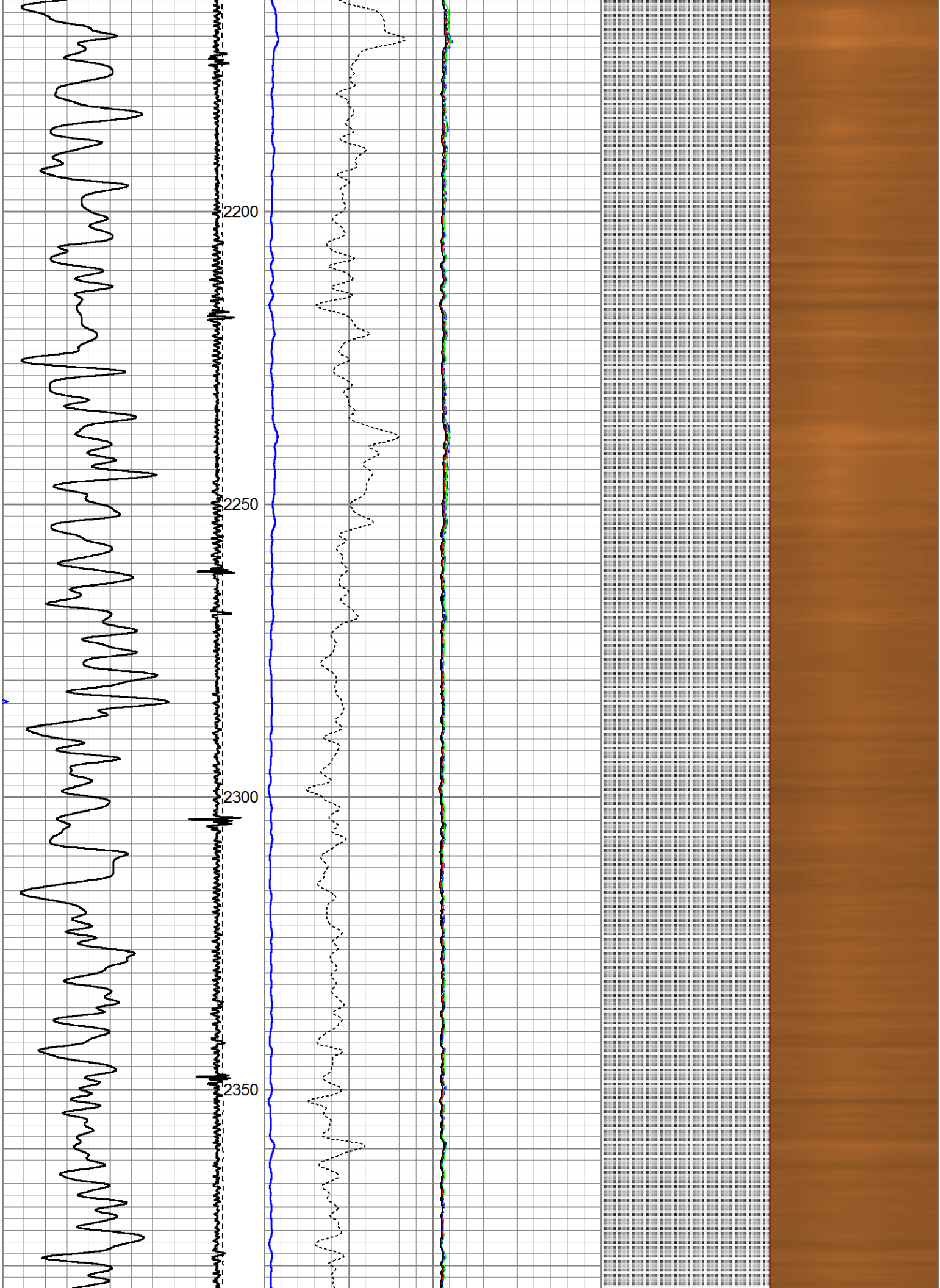



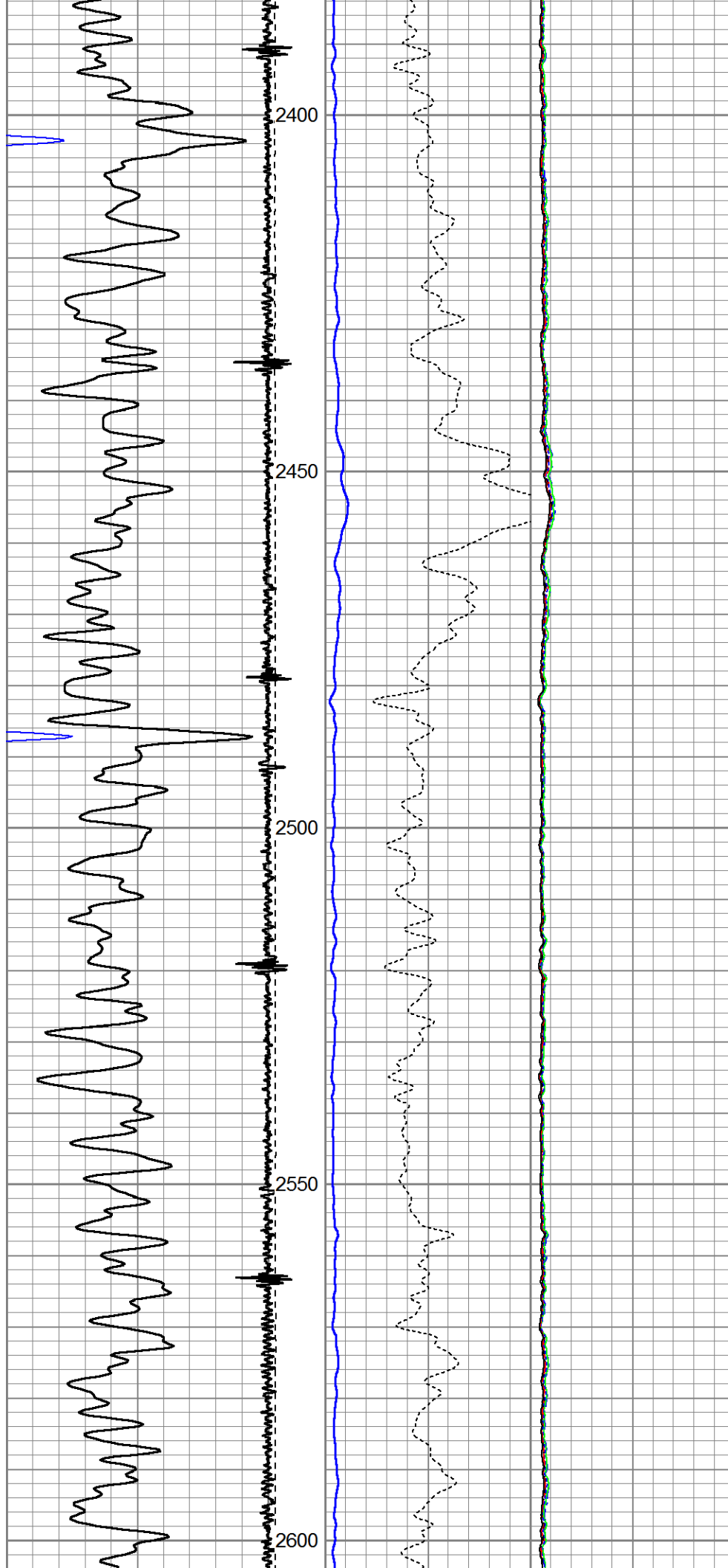


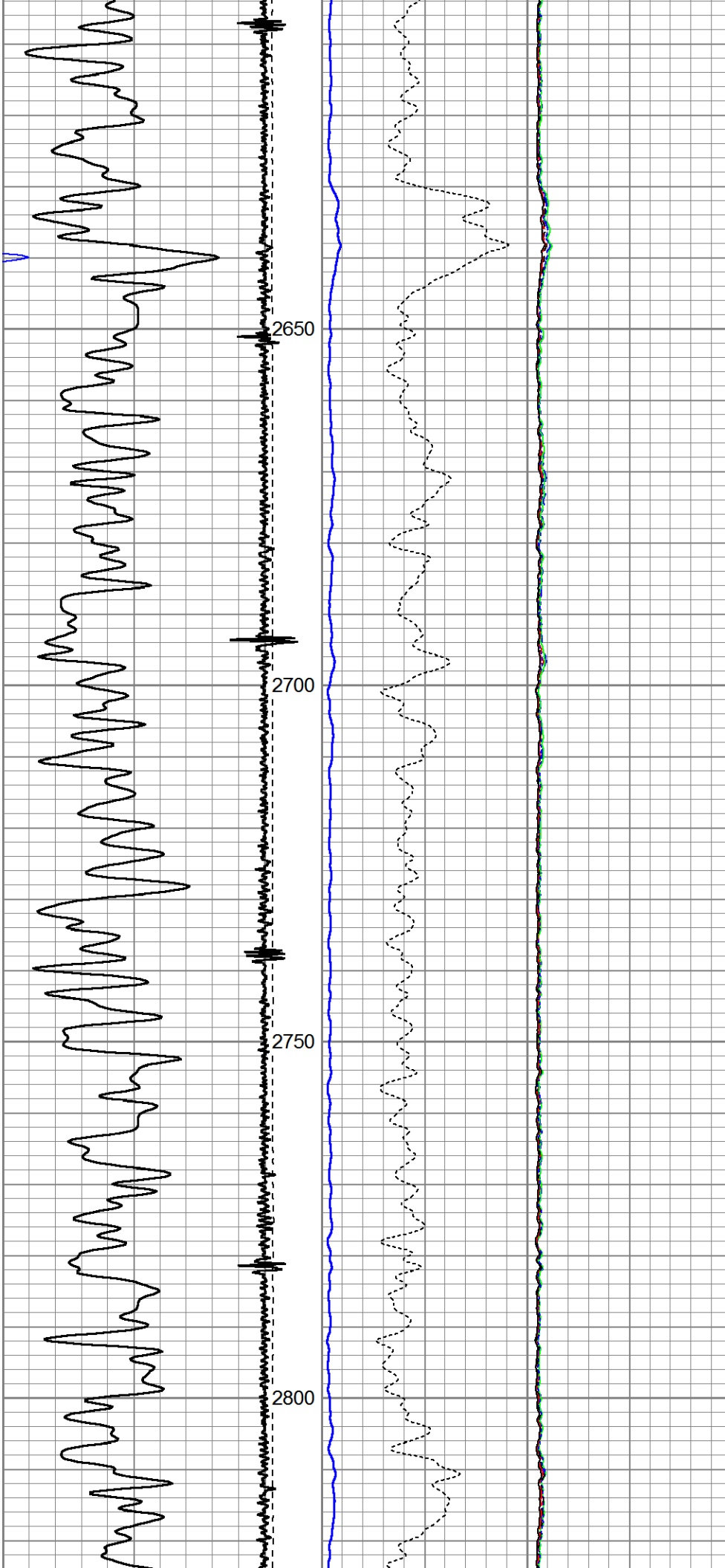


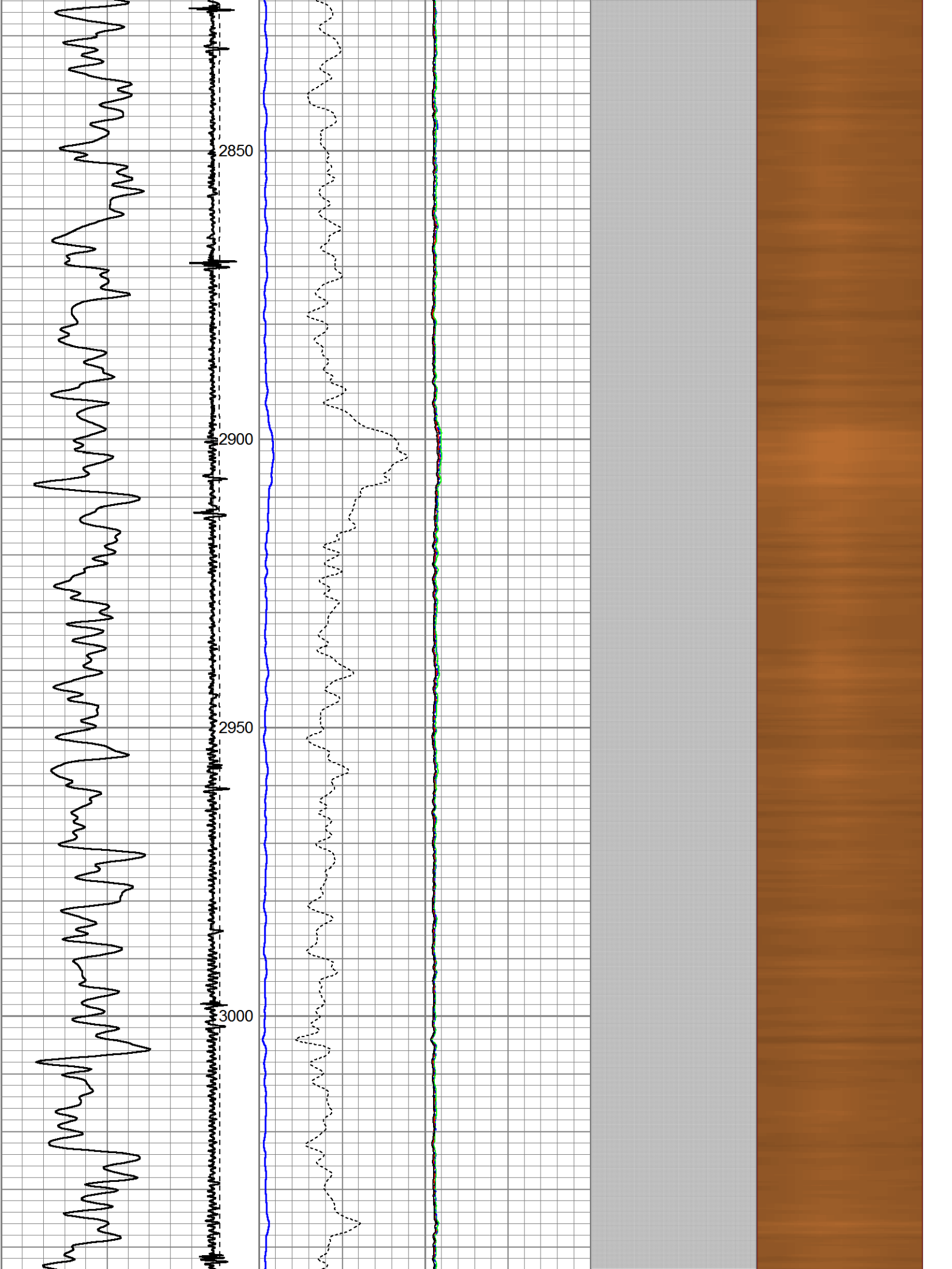


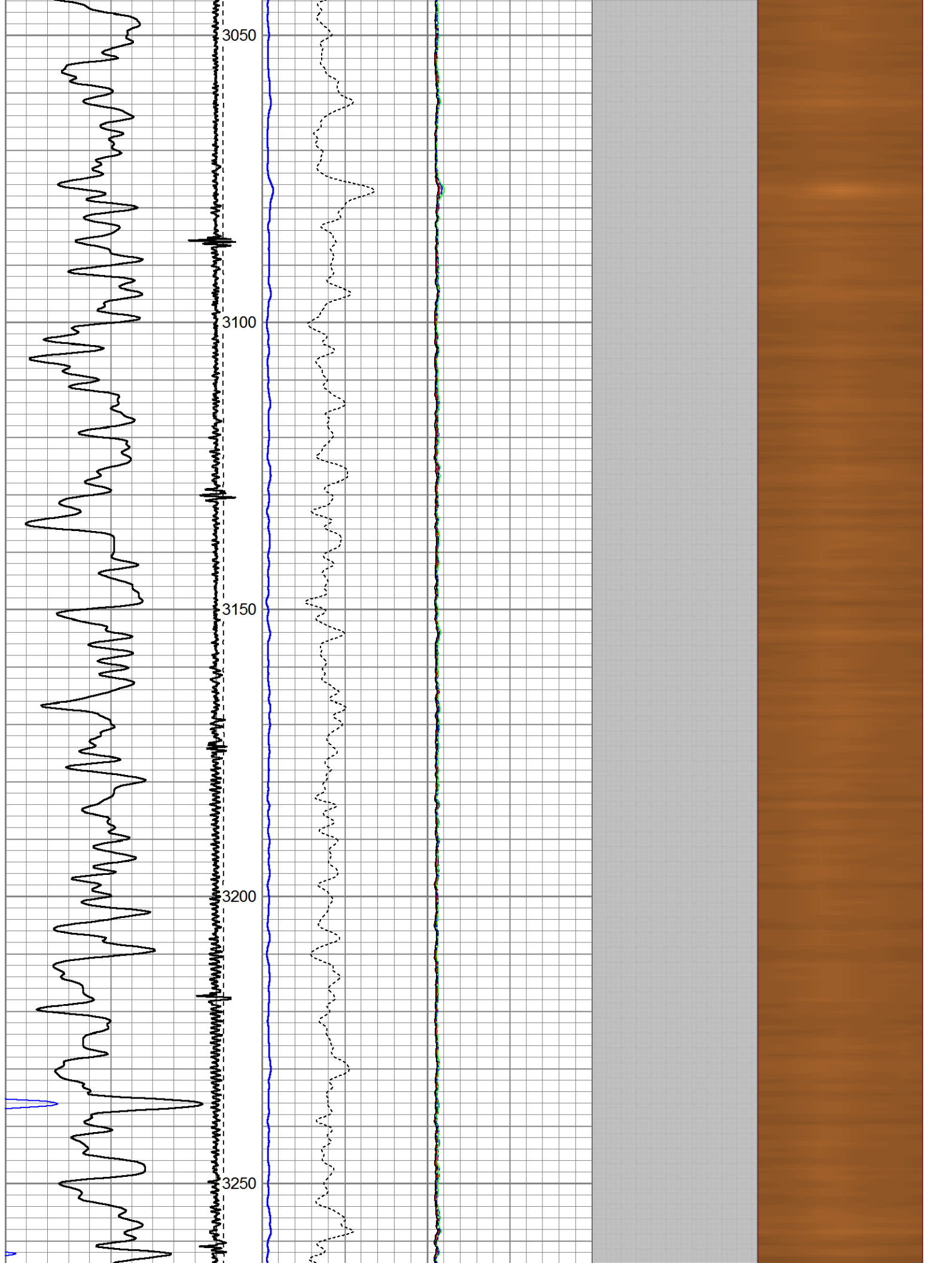


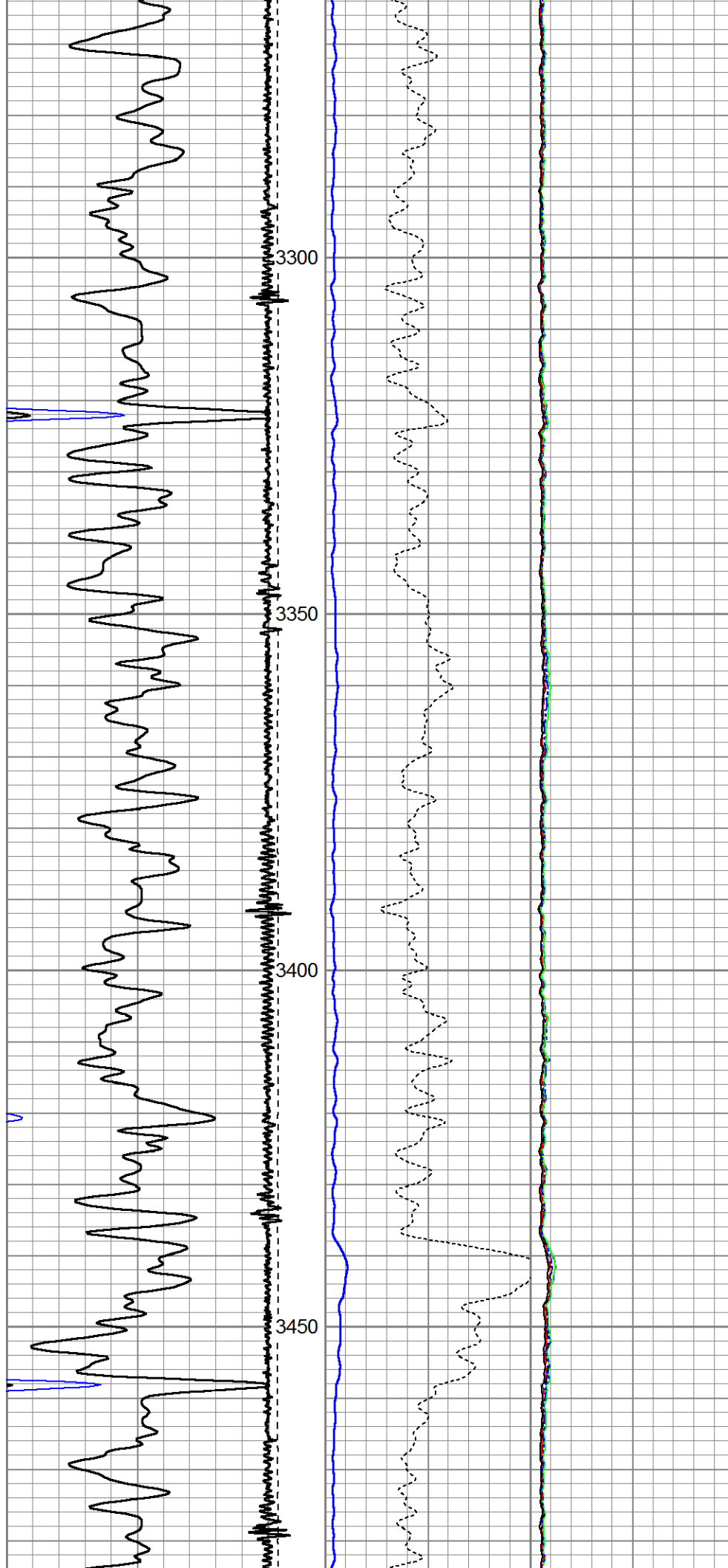


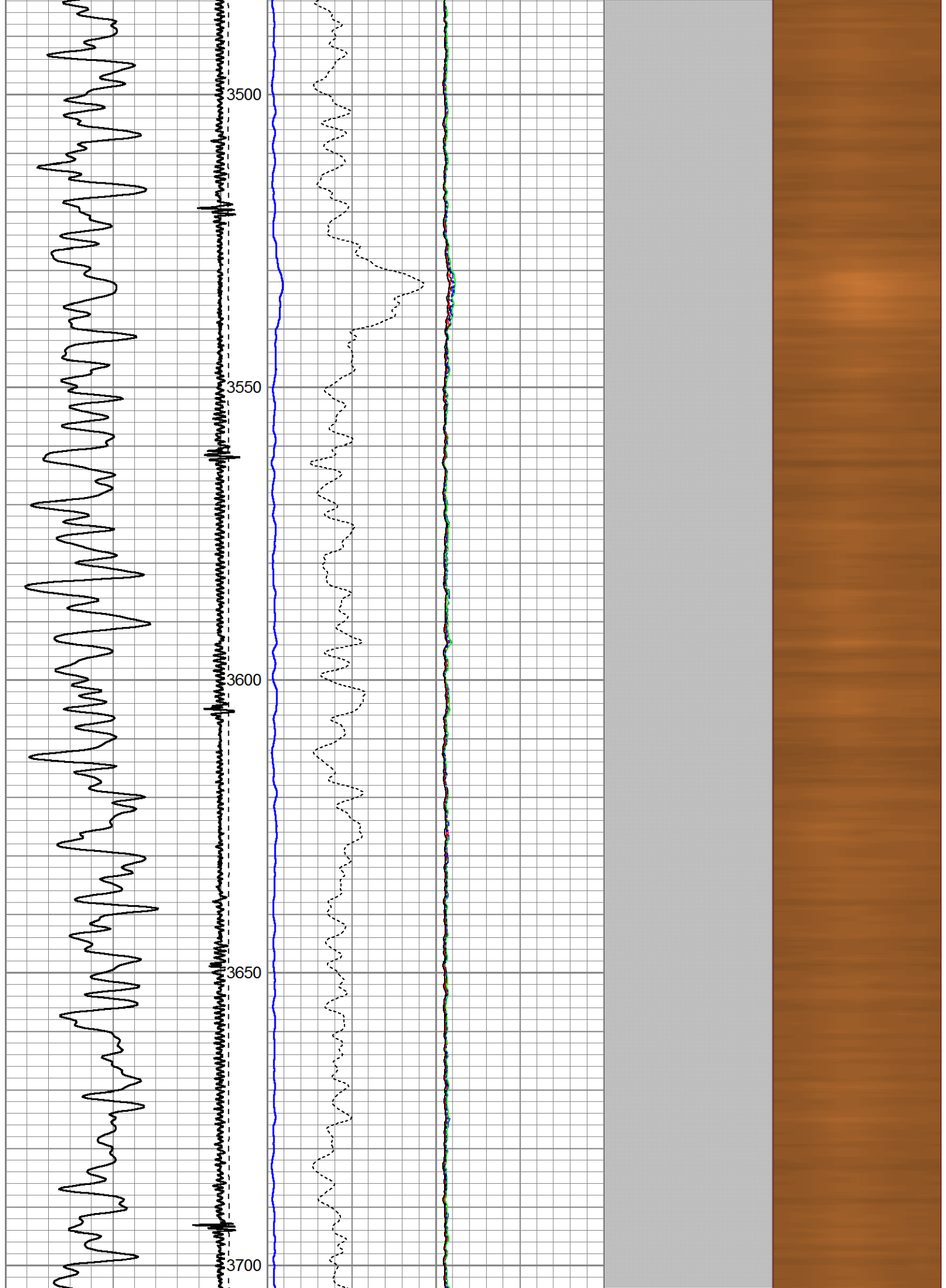


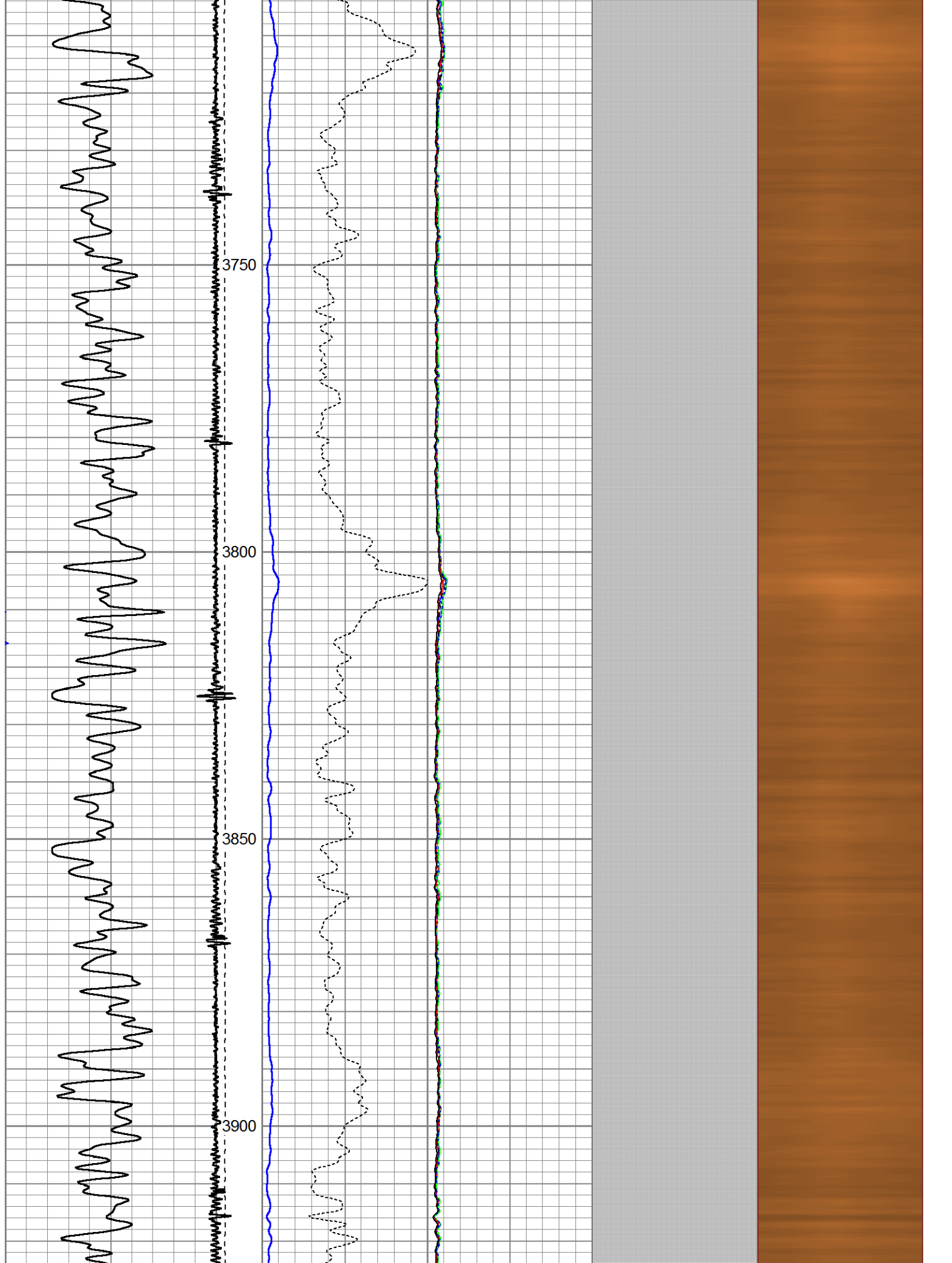


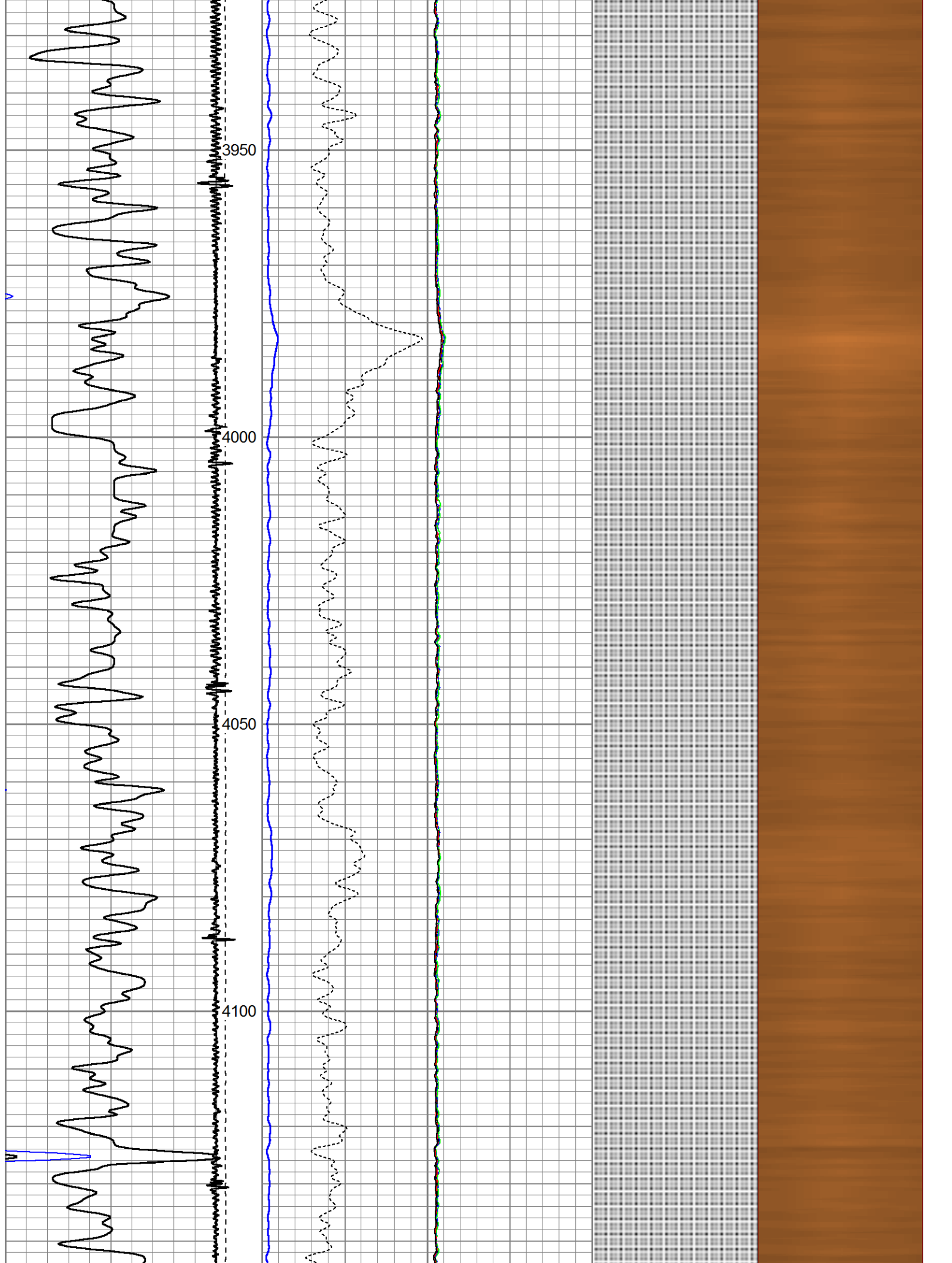


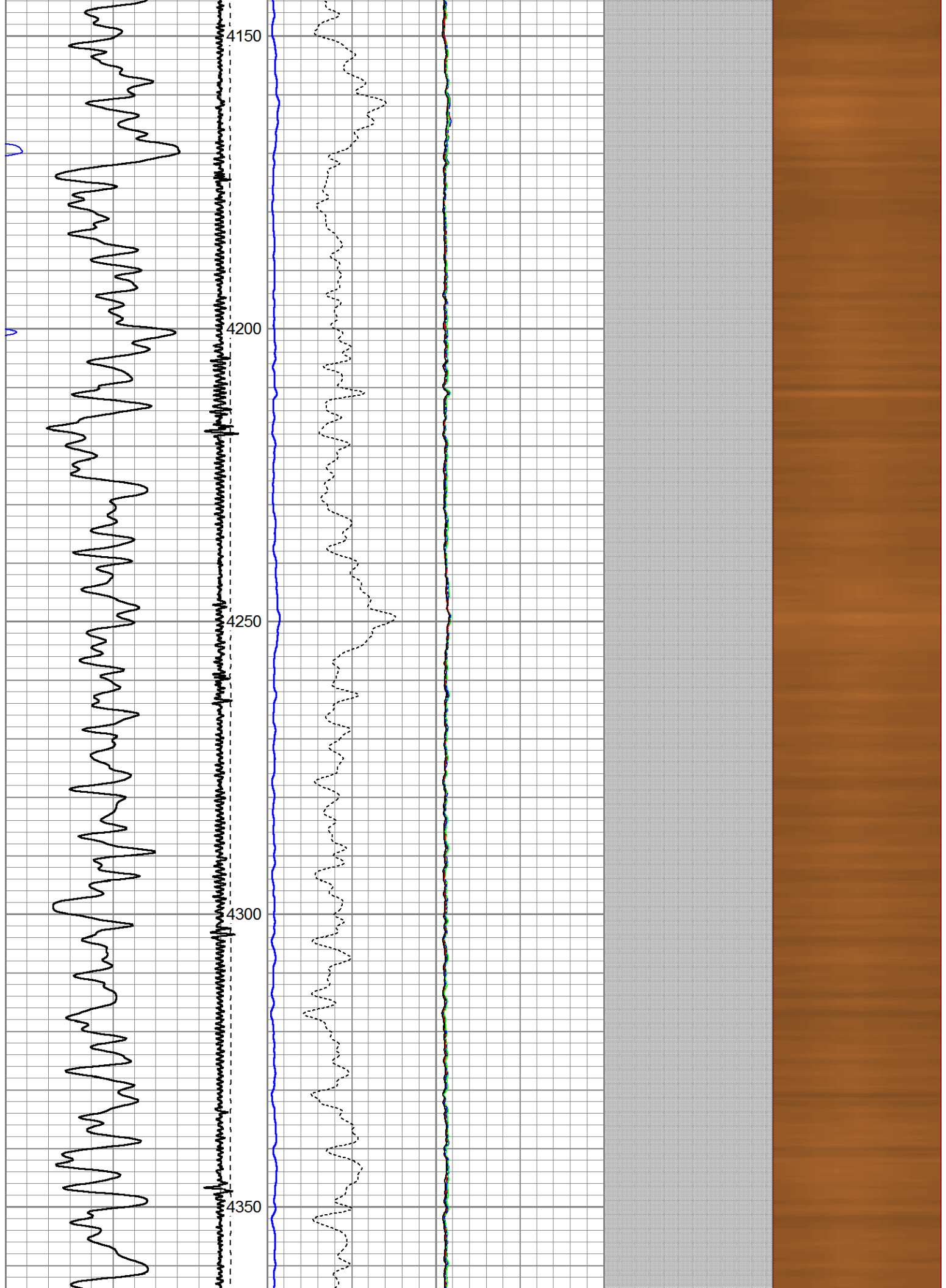


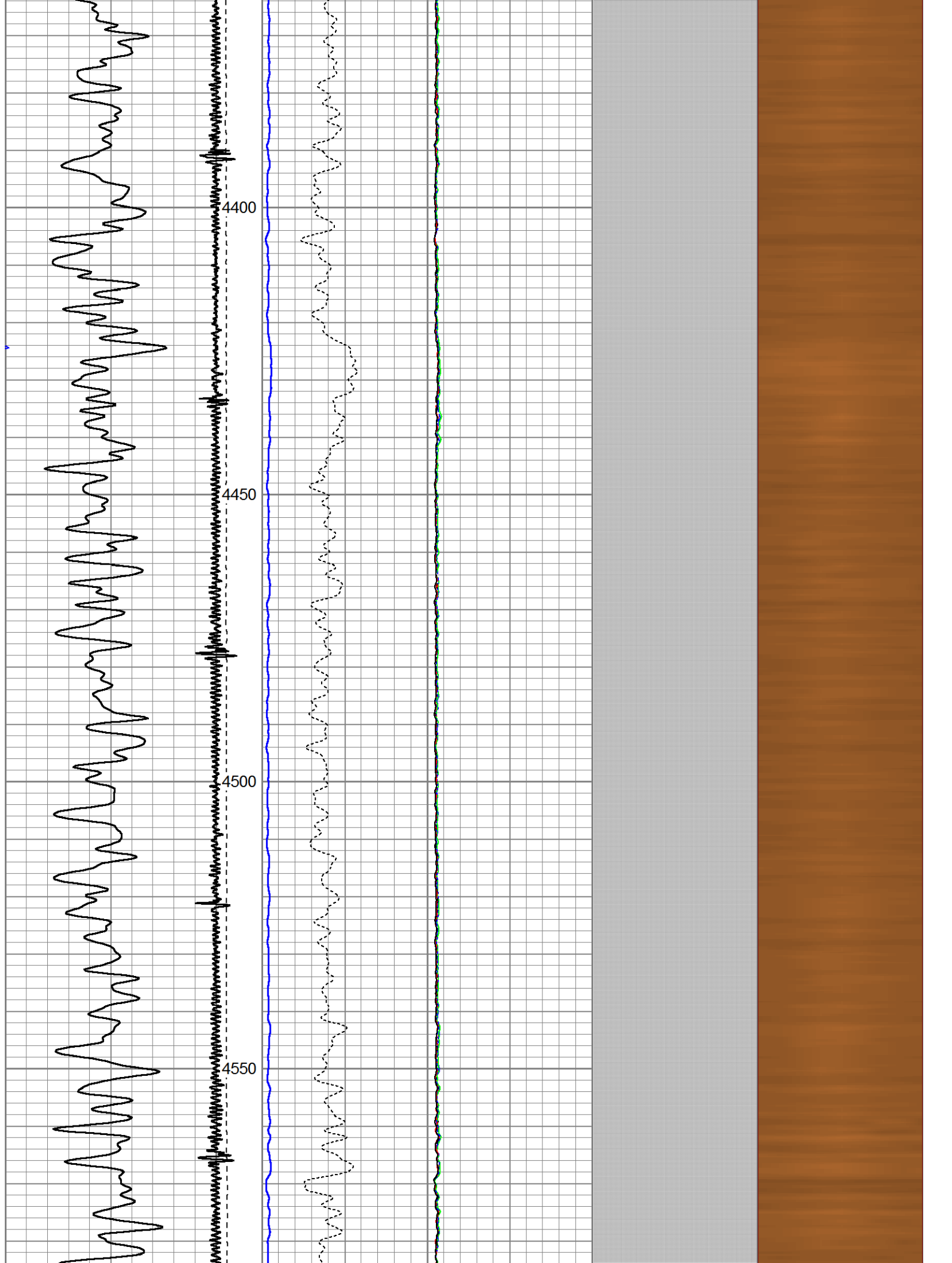


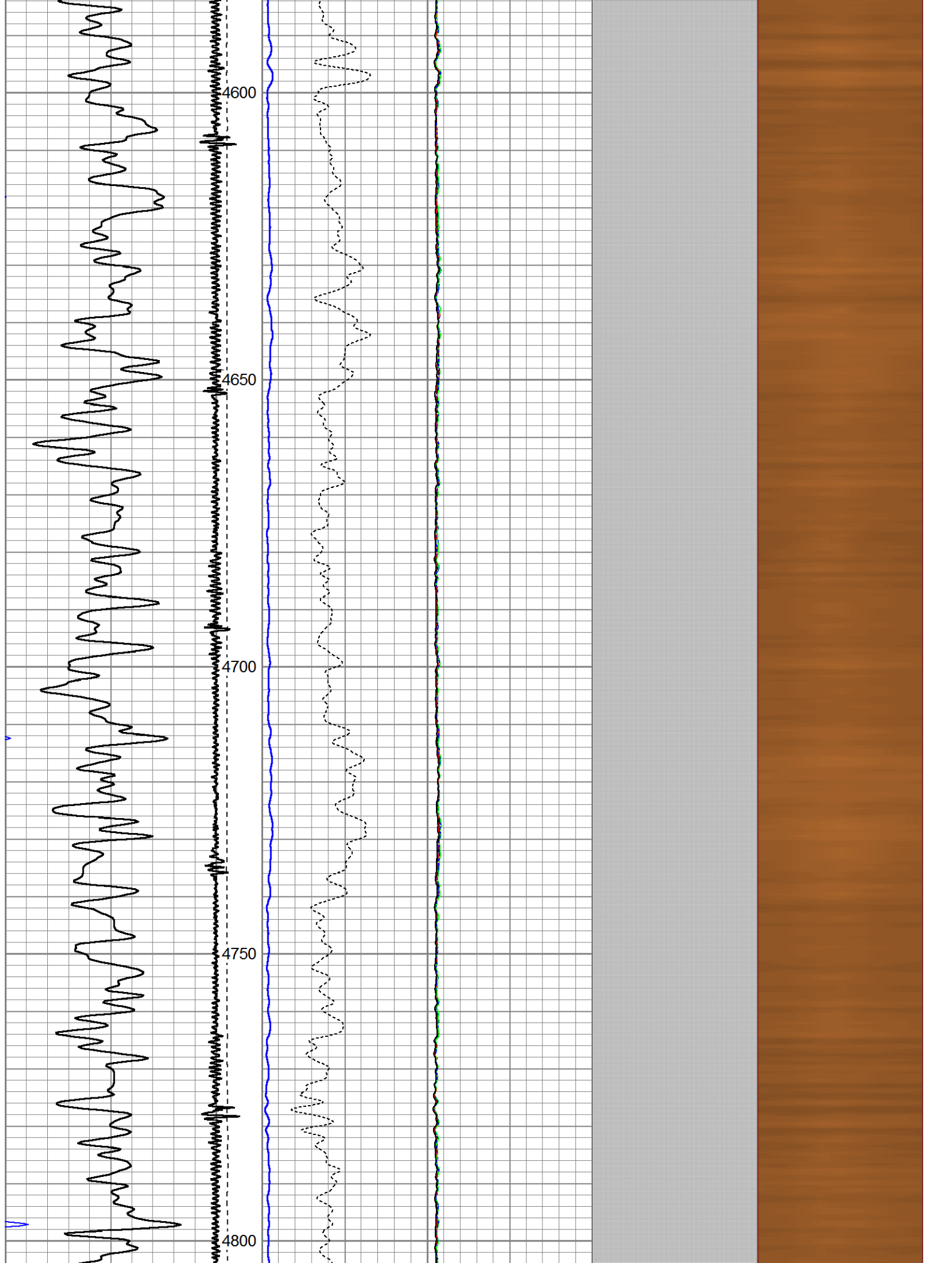



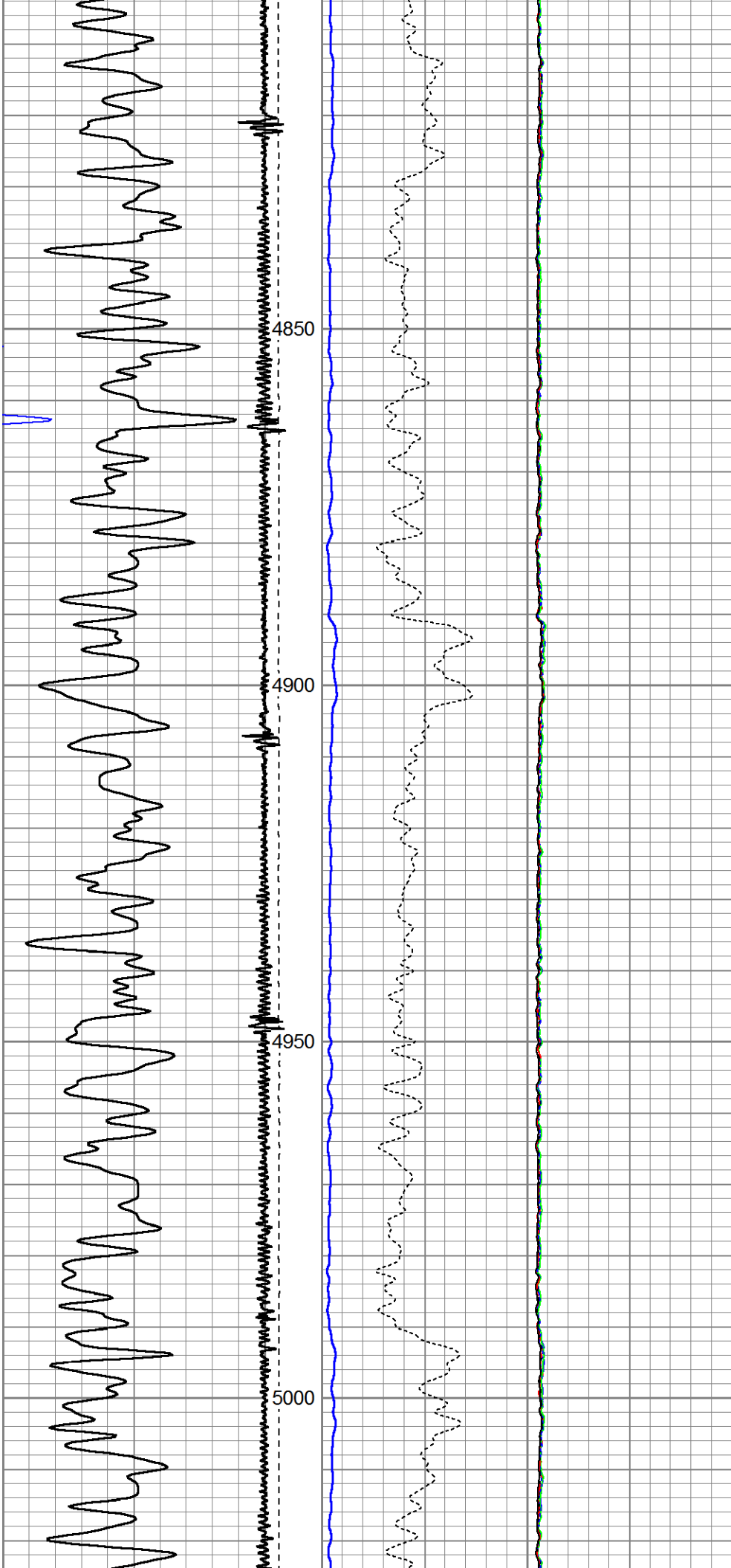


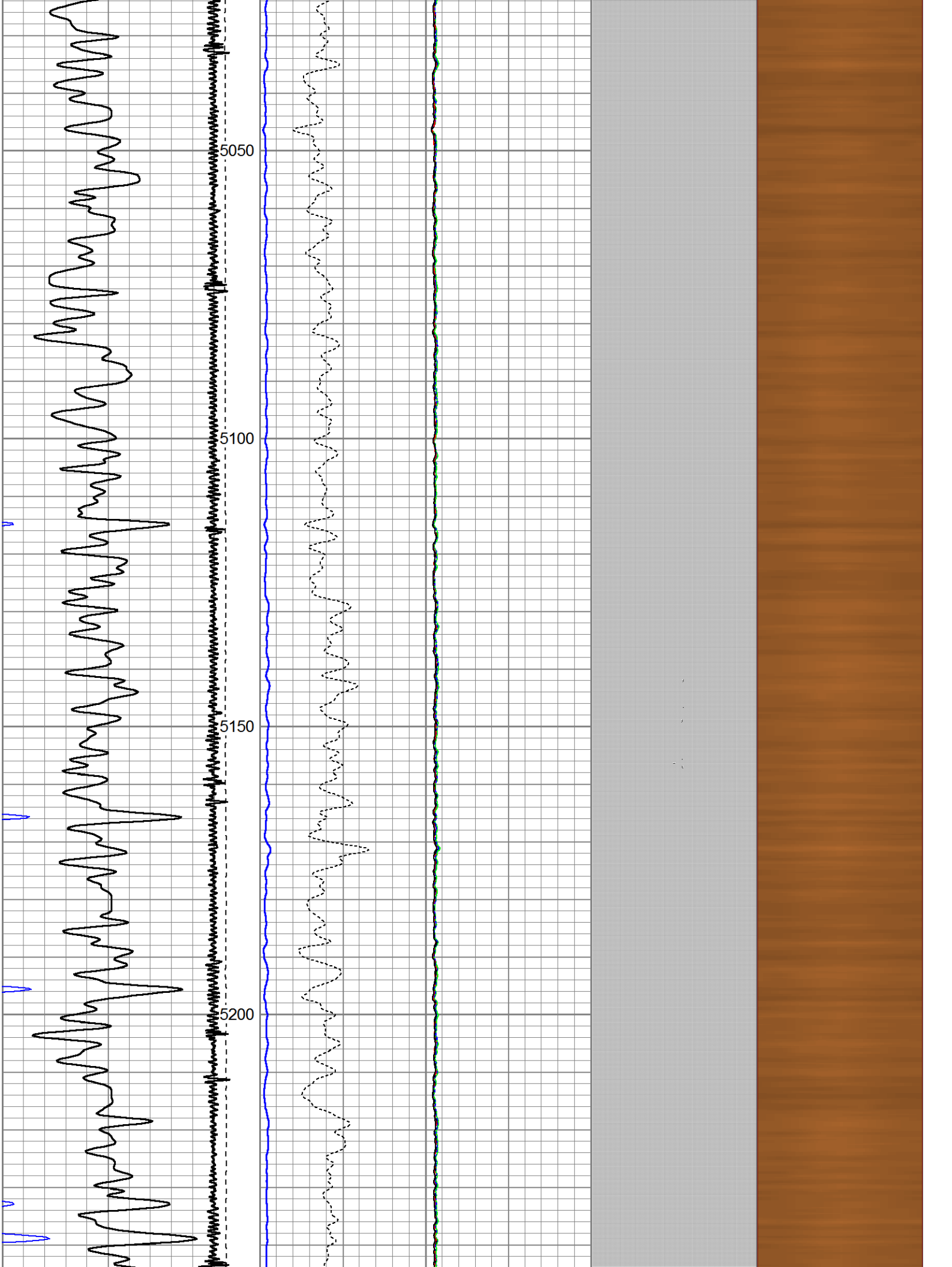


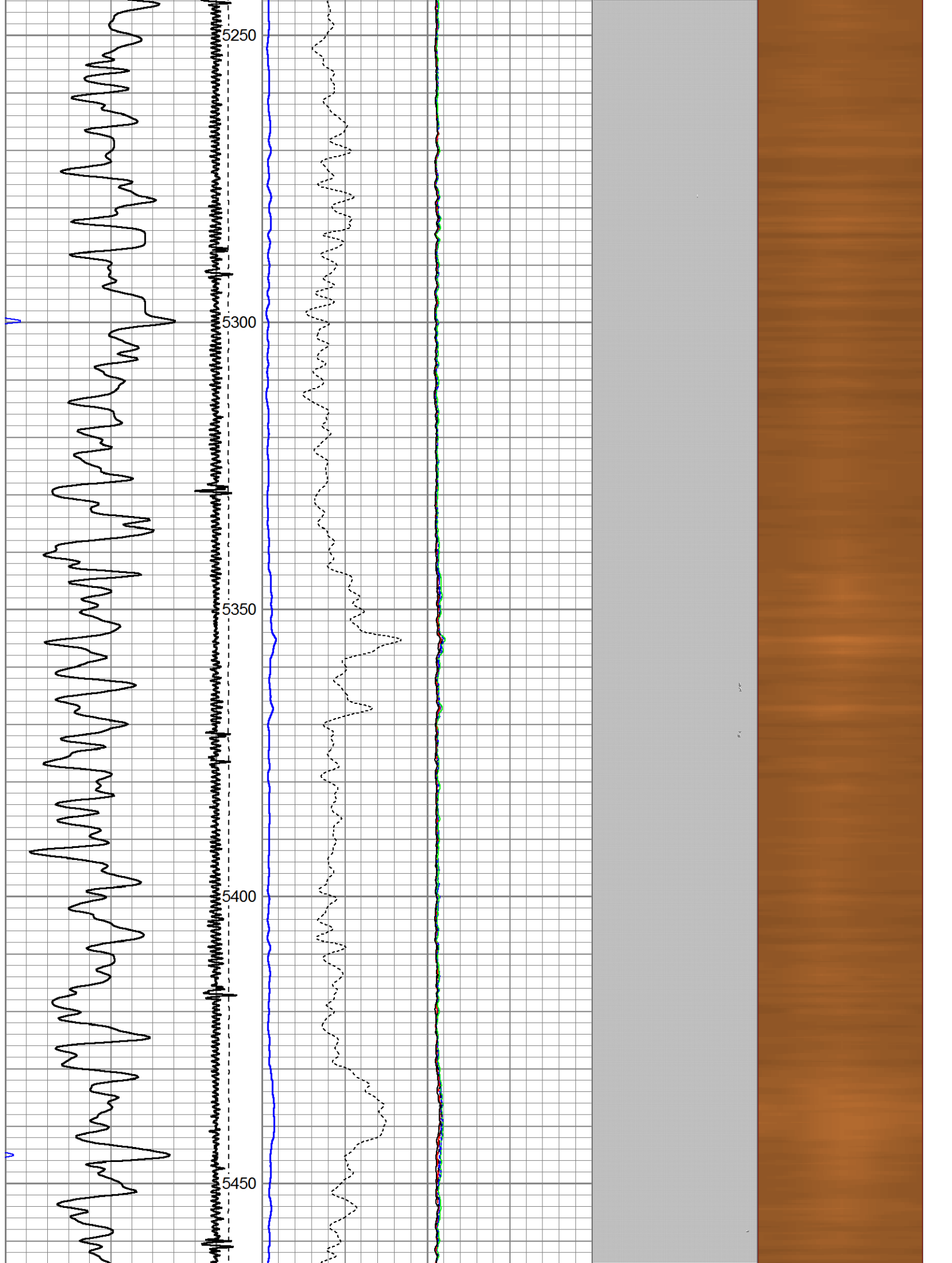


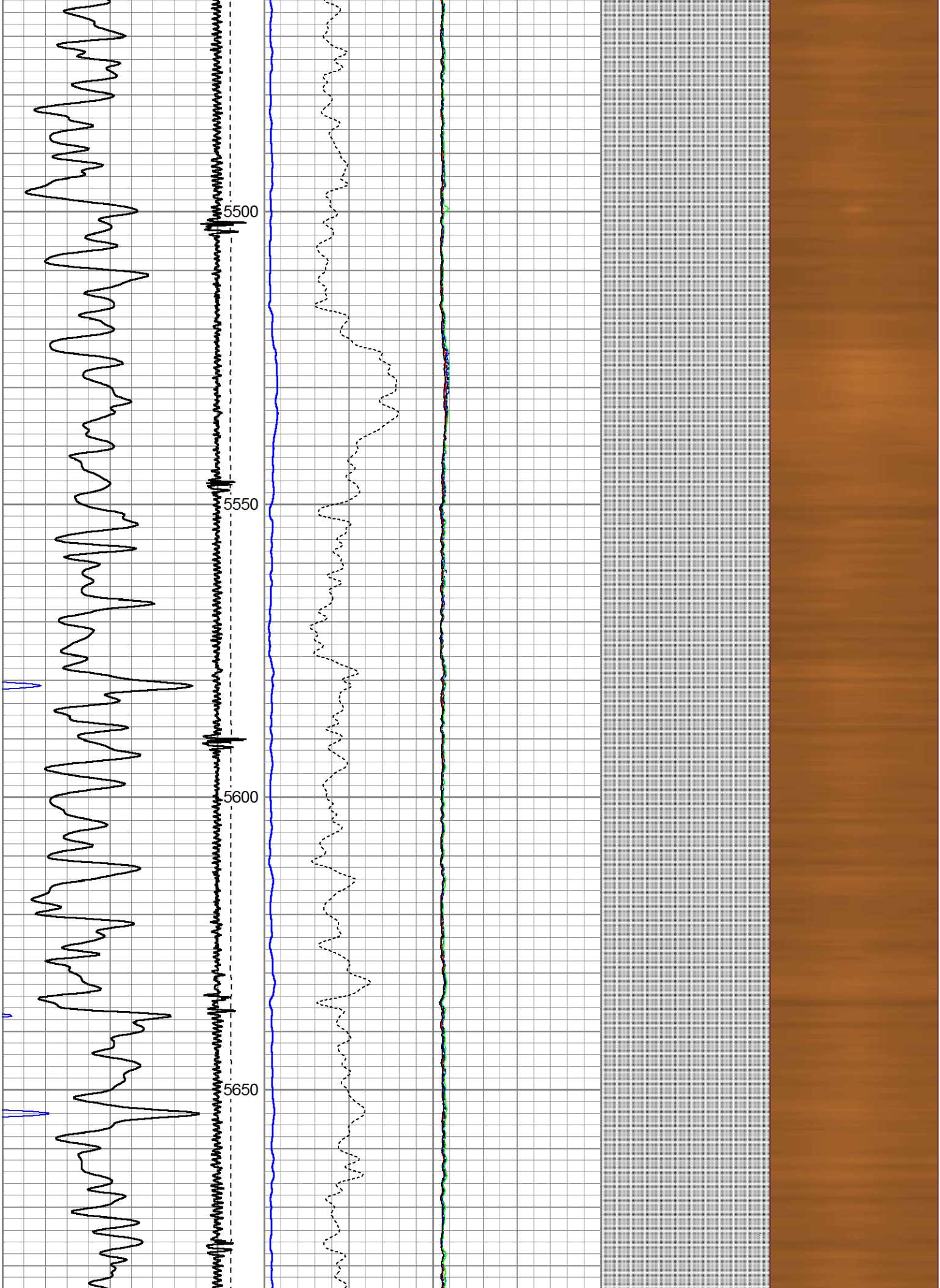


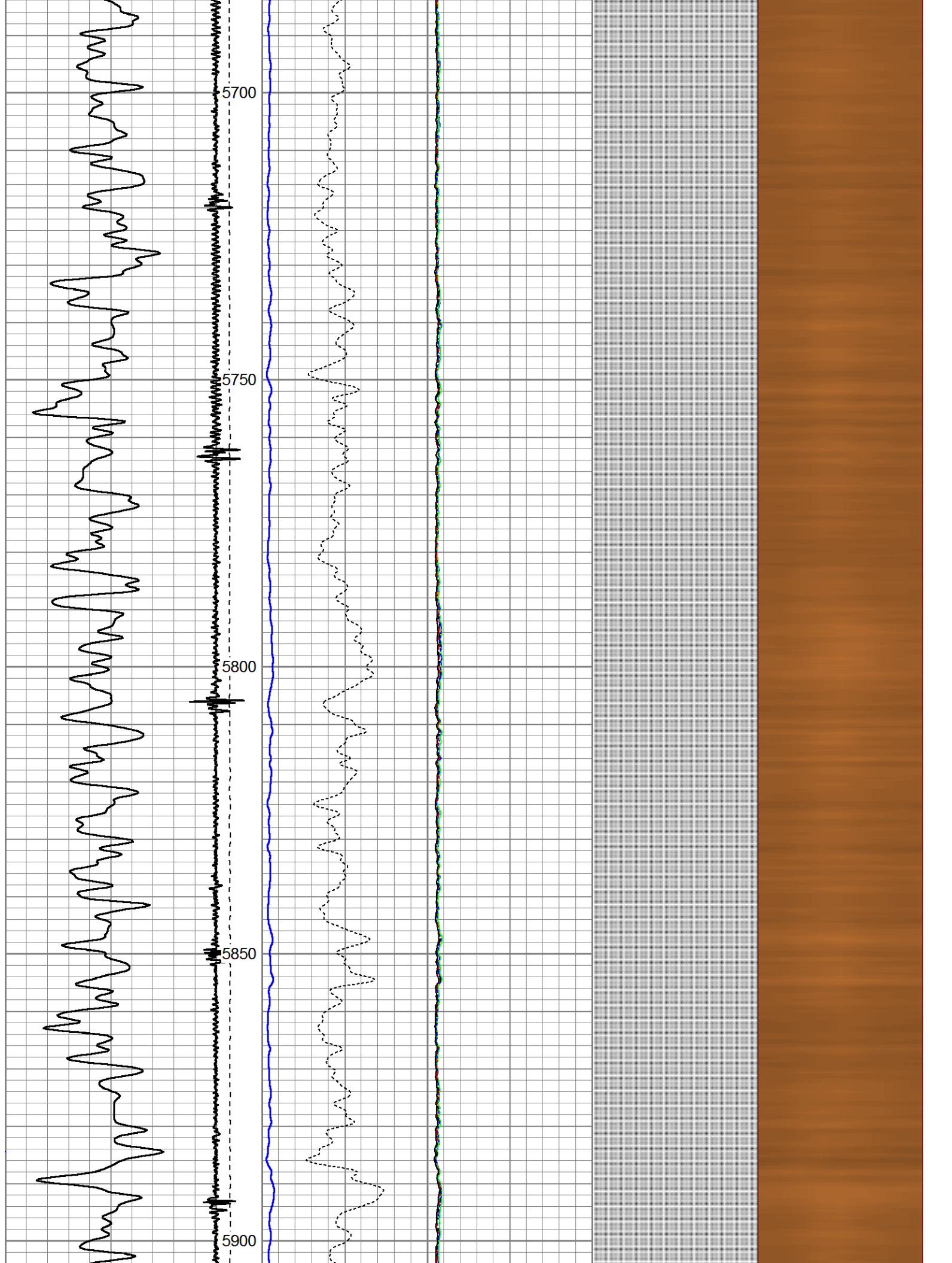


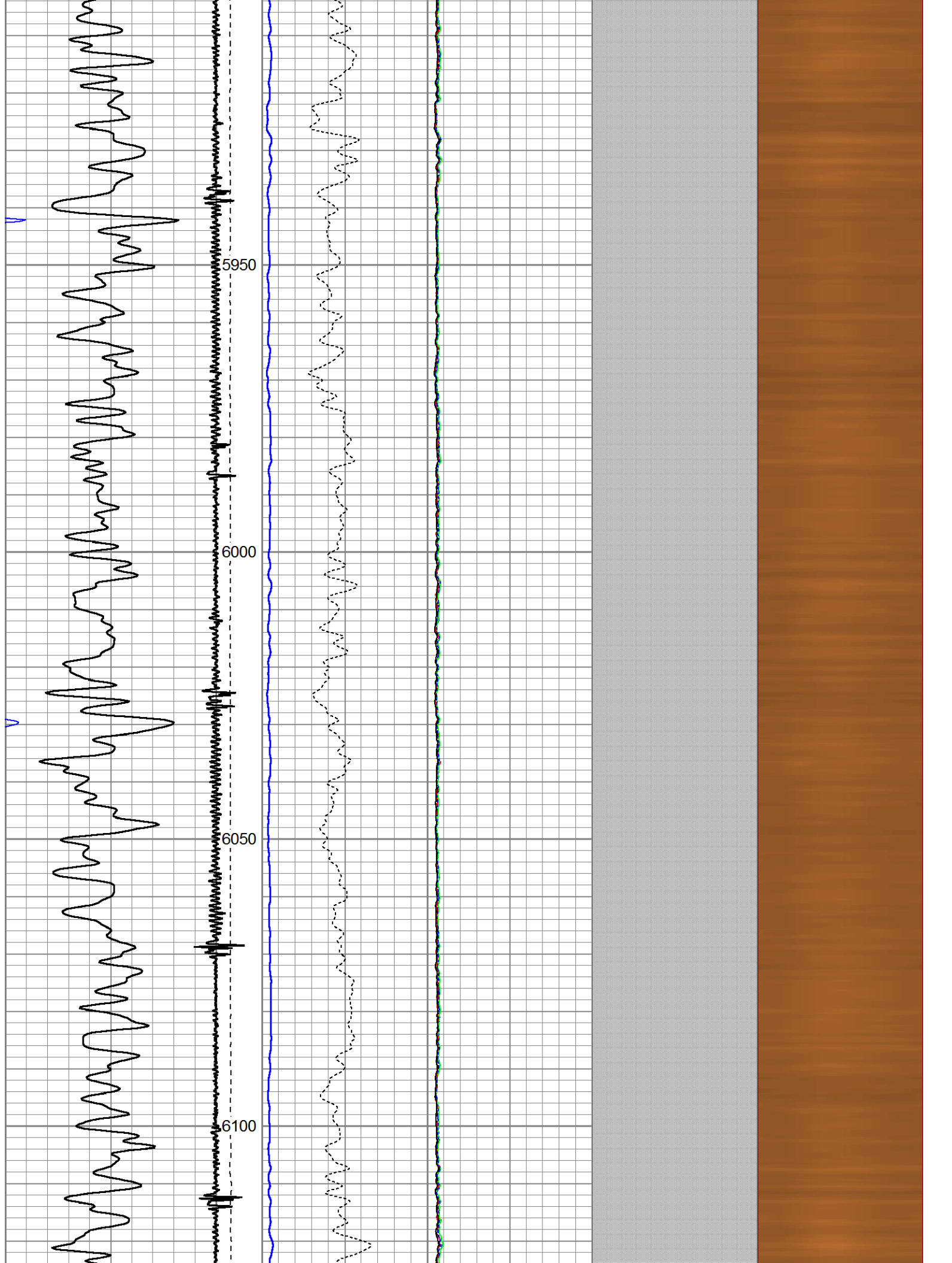


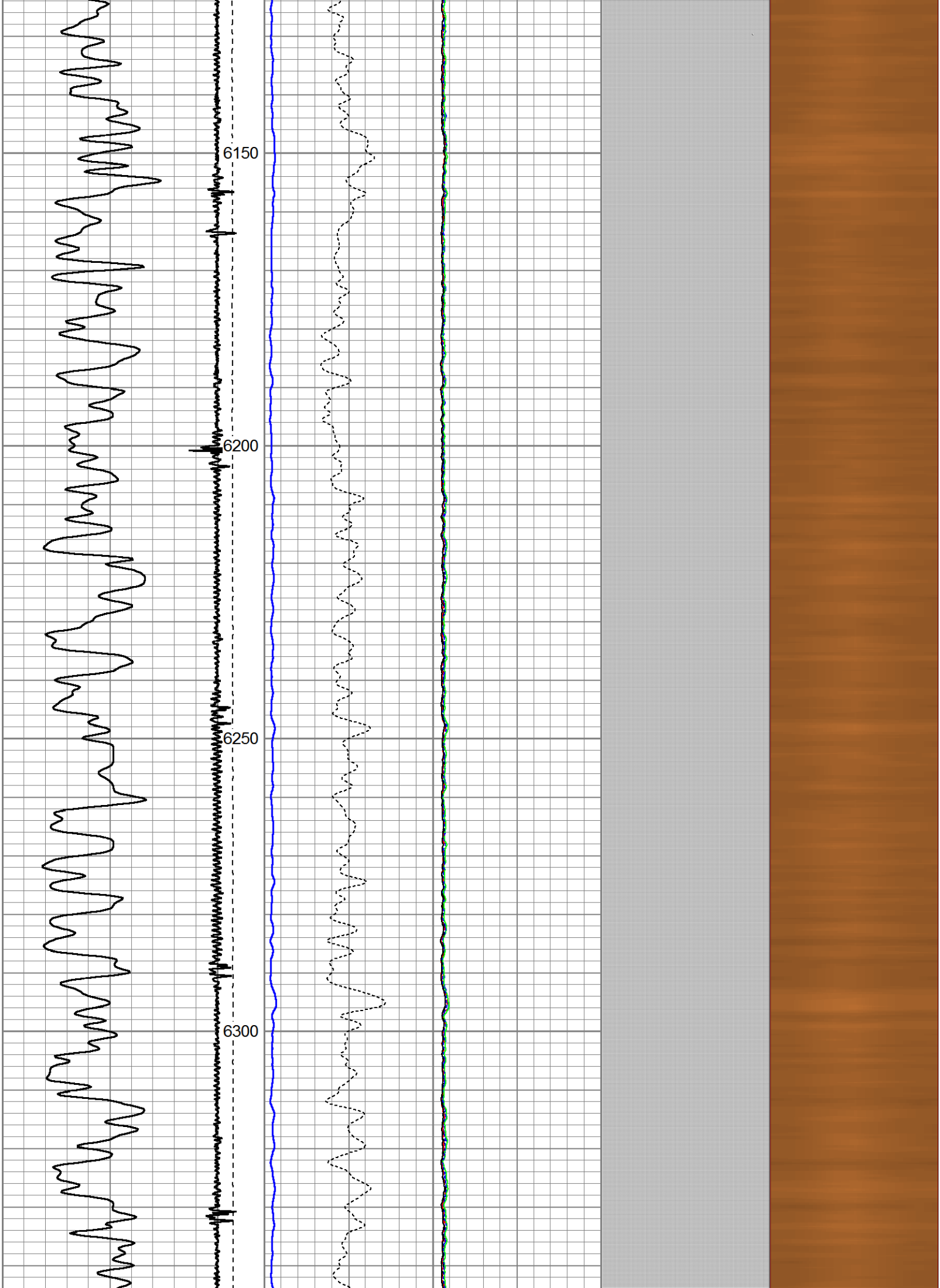


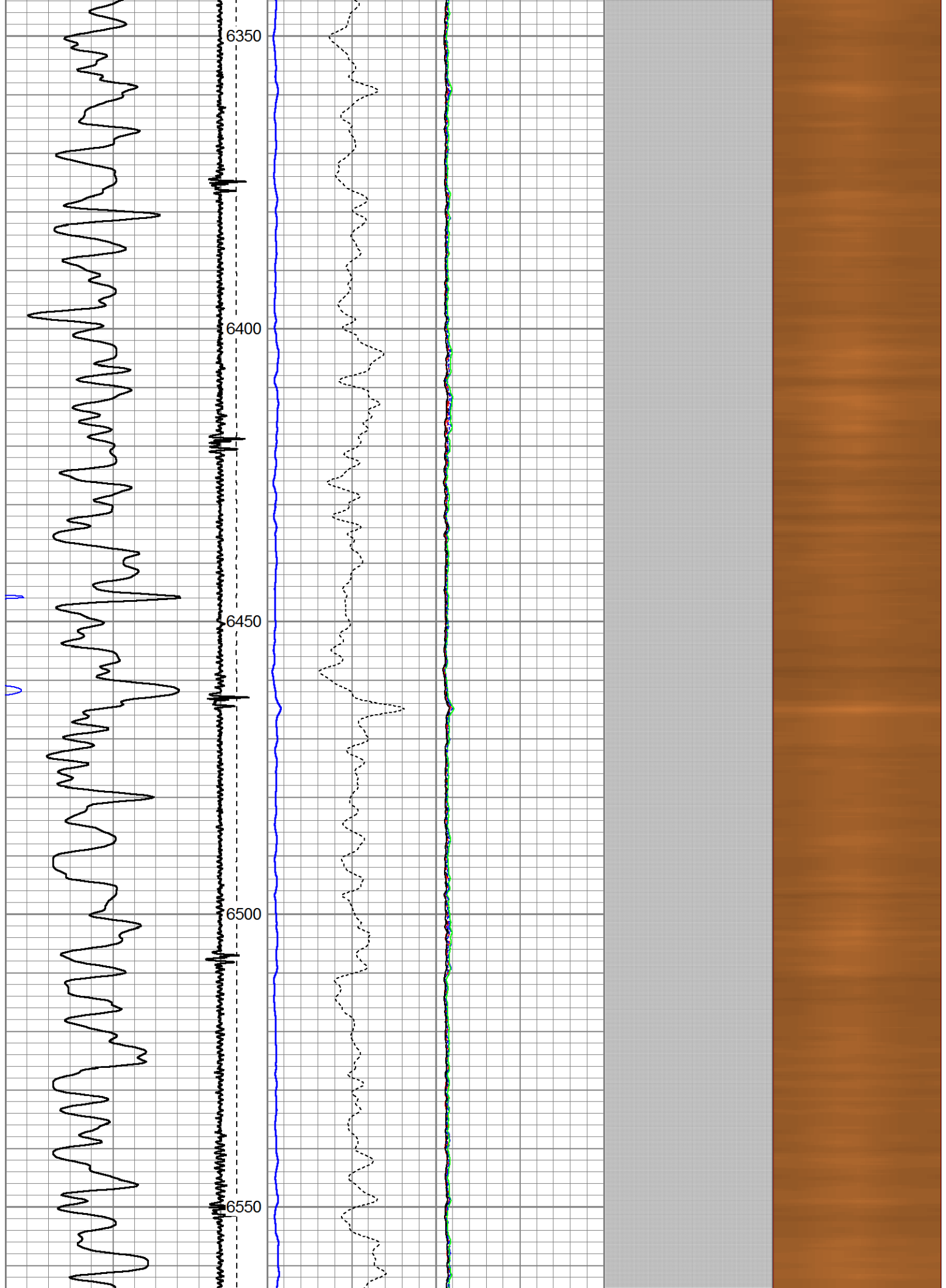


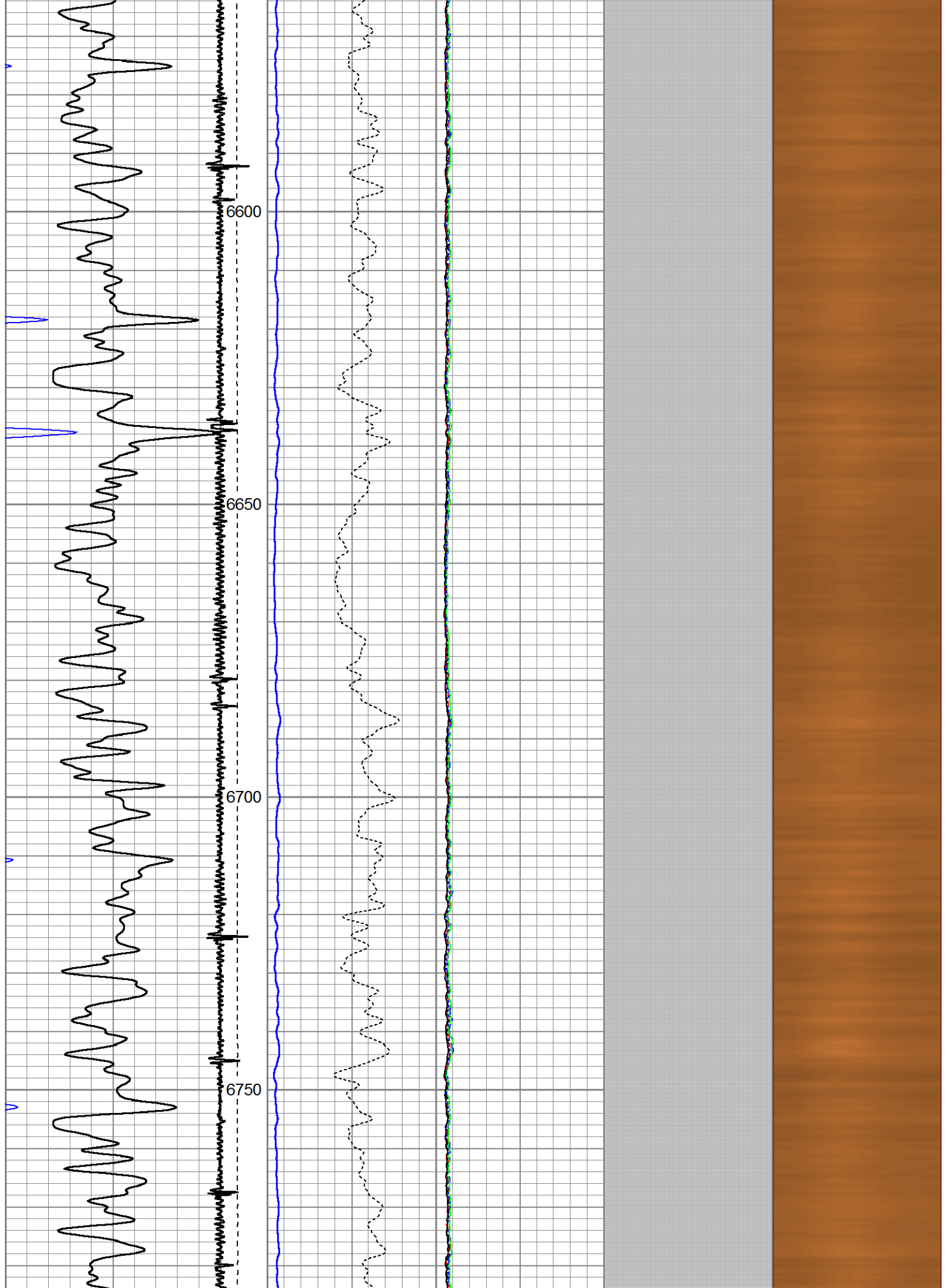


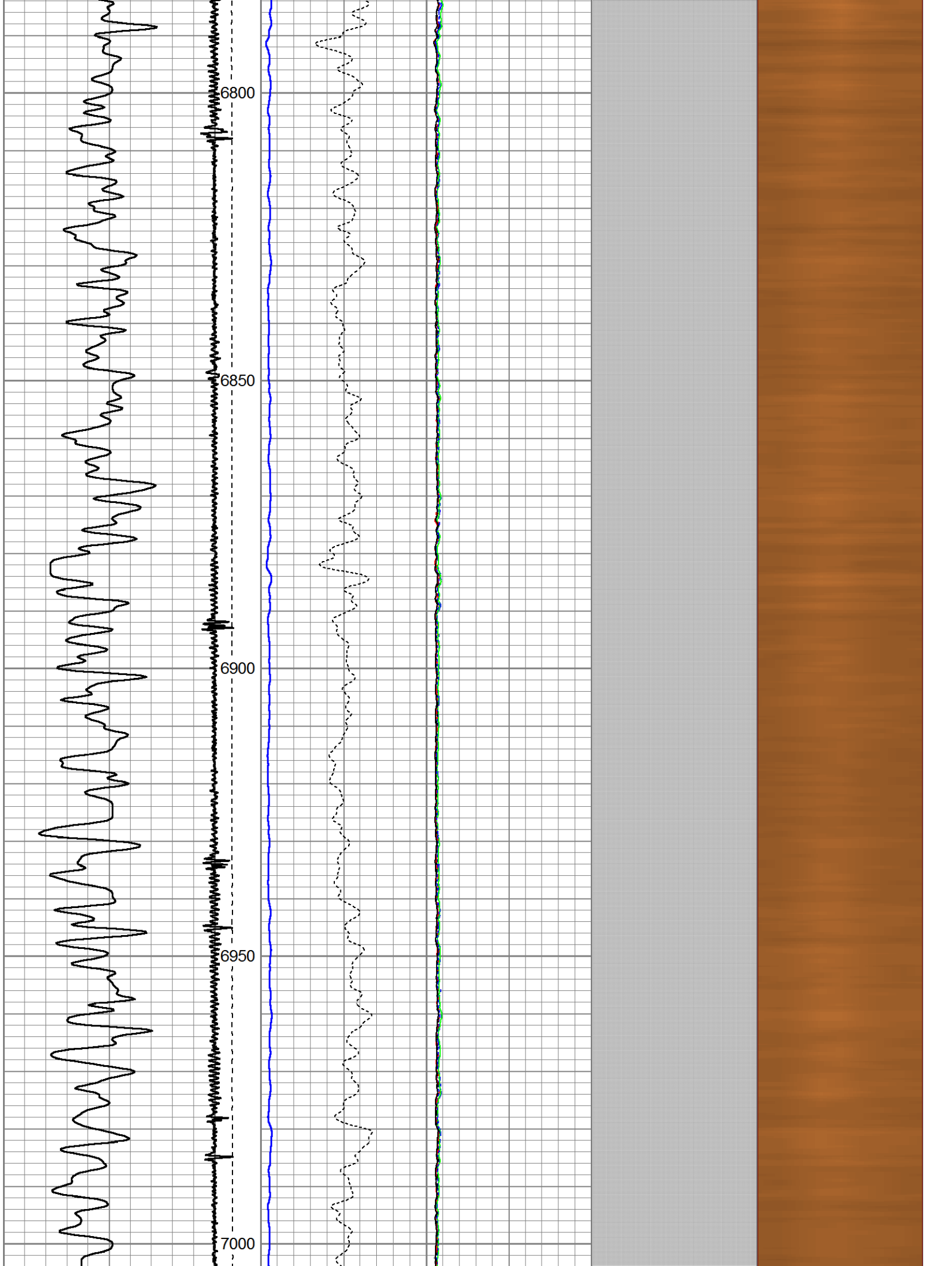






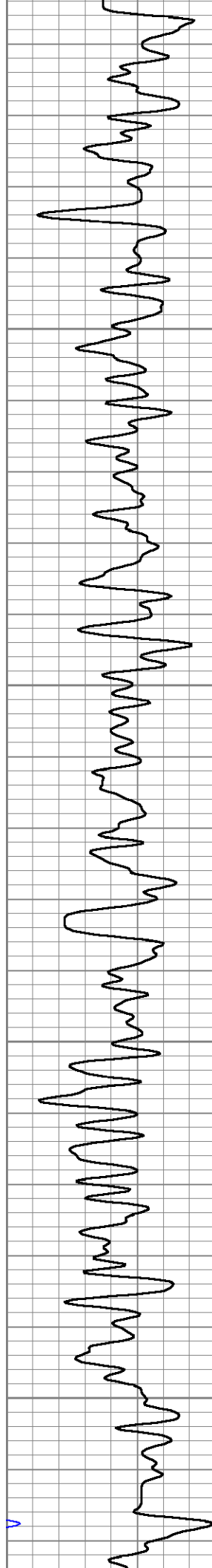


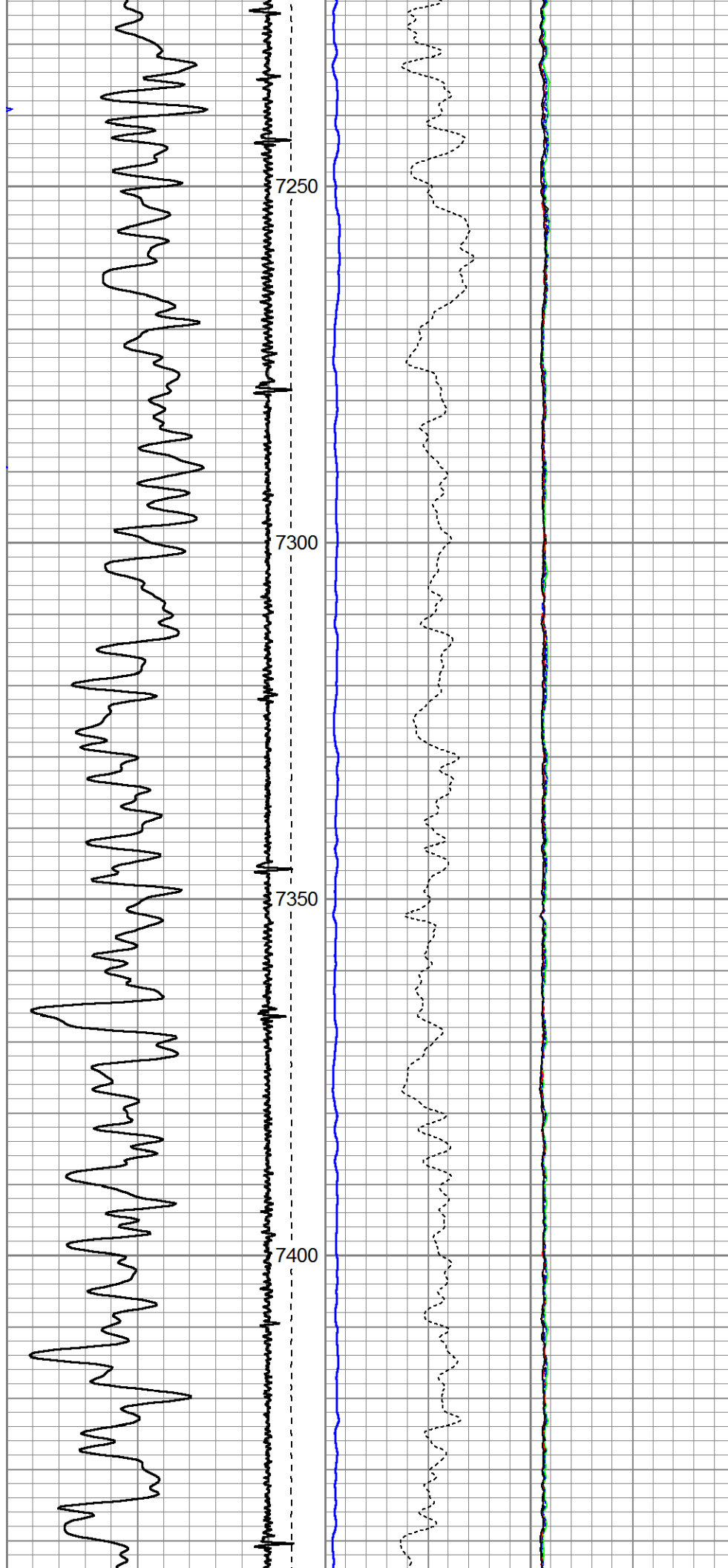


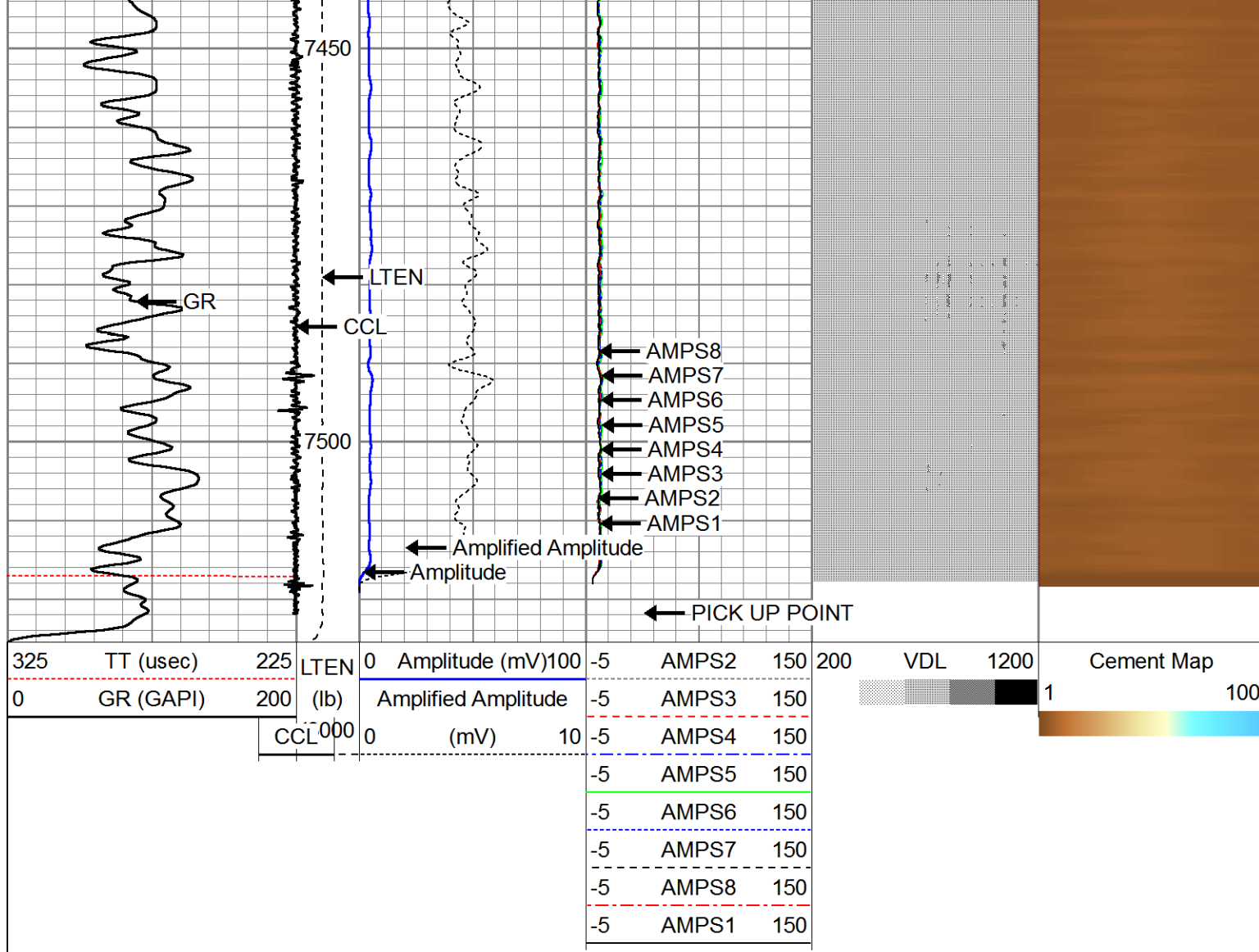




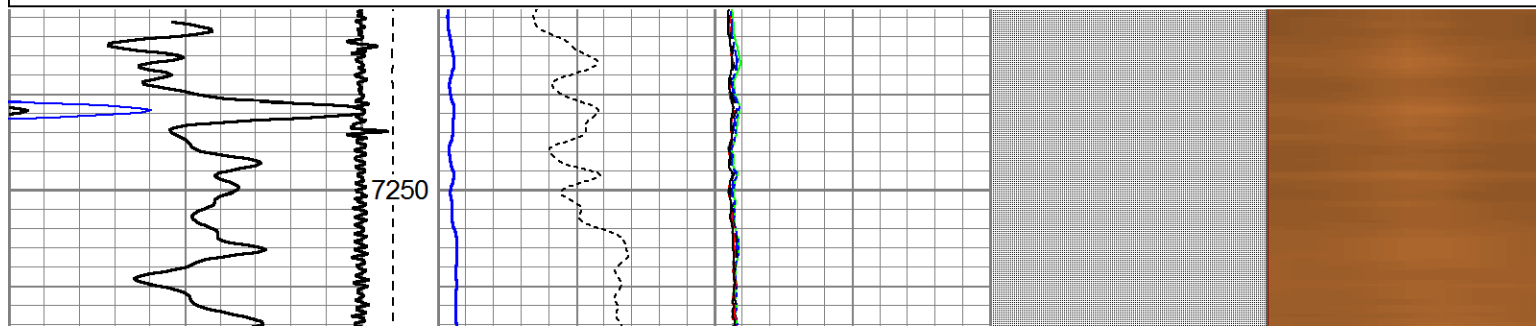




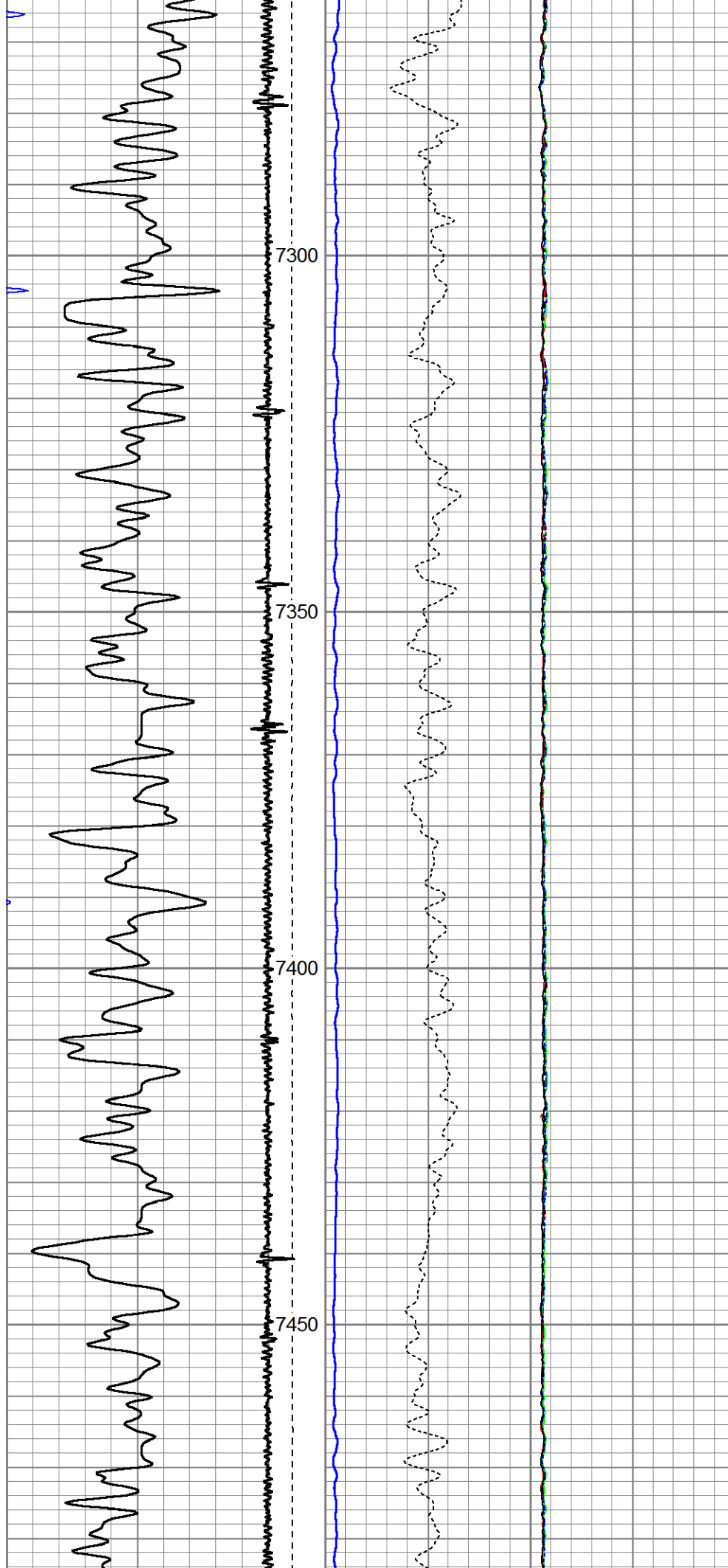


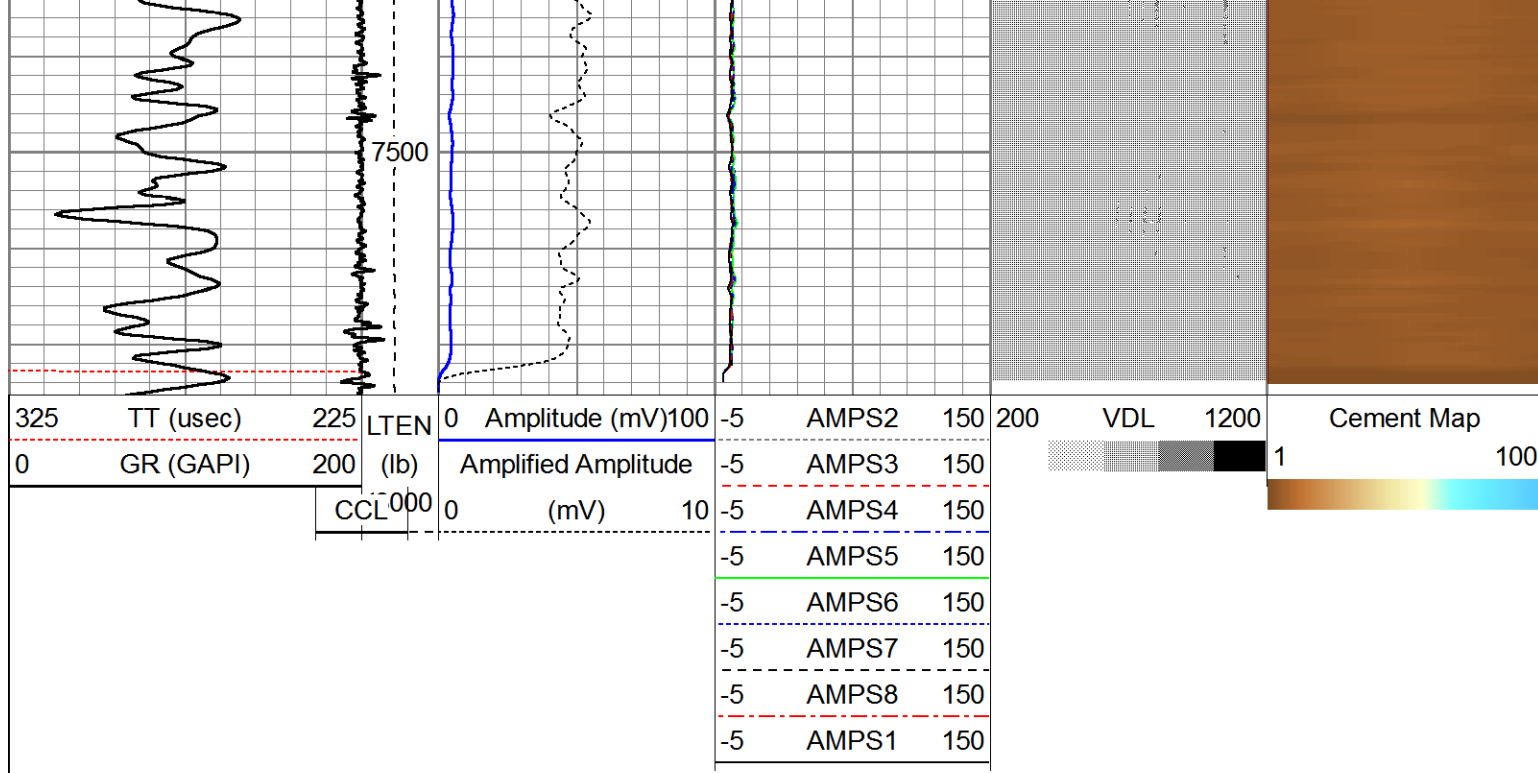




Database File: azul 13-30hz.db
 Dataset Pathname: pass7
 Presentation Format: rbl55
 Dataset Creation: Sat Jul 21 14:16:31 2018 by Log 7.0 B1
 Charted by: Depth in Feet scaled 1:240







Company	ANADARKO
Well	AZUL 13-30HZ
Field	WATTENBERG
County	WELD
State	CO