Wiedeman 28F-312

ENSIGN Directional

TVD
2":100'

Company: Petroleum Development Corp.
Well Name: Wiedeman 28F-312
API: 05-123-40545-00
County/Parish: WELD
State: COLORADO
Country: USA
Job number: 134-132
Field: DJ BASIN
Rig Id: Ensign 134
Survey Company: Ensign Directional
DD1 Jesus Gallego
DD2 Dan Hanson
DD3 Matt Mason
MWD1 Drew Gross
MWD2 Kim Surprise
MWD3 Caleb Schwartz

Log measurements: Gama, ROP
Depth measured from: RKB ft
Maximum temperature:

	Depth	Date
Start:	0 ft	10-4-2015
End:	11617 ft	10-17-2015

Casing	Depth	Size
Surface:	953 ft	9 5/8"
Intermediate:	7613 ft	7"

Mud Type: Water
Density:
Viscosity:
Rm: **Rmf:** **Rmc:**

Elevations
KB: 4775 ft
GL: 4762 ft
DF: 4775 ft

		Offsets		Depths		Dates	
Run	Bit Size	Gamma	Survey	Start	End	Start	End
1	13.75"		57.75 ft	0 ft	953 ft	10-4-2015	10-4-2015
2	8.75"	58.81 ft	53.81 ft	953 ft	6949 ft	10-5-2015	10-6-2015
3	8.75"	56.61 ft	51.61 ft	6949 ft	7627 ft	10-7-2015	10-8-2015
4	6.25"	57.43 ft	62.43 ft	7627 ft	11617 ft	10-15-2015	10-17-2015
5							
6							
7							
8							
9							
10							

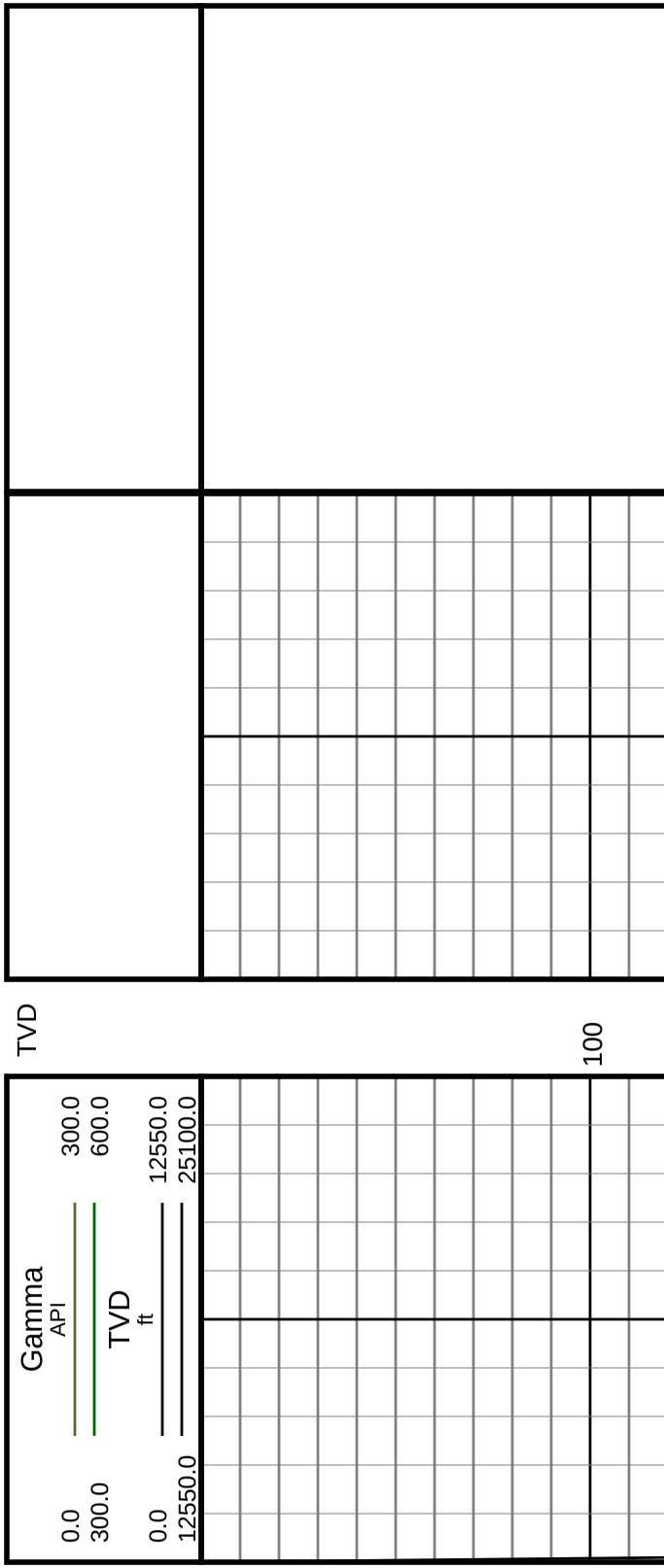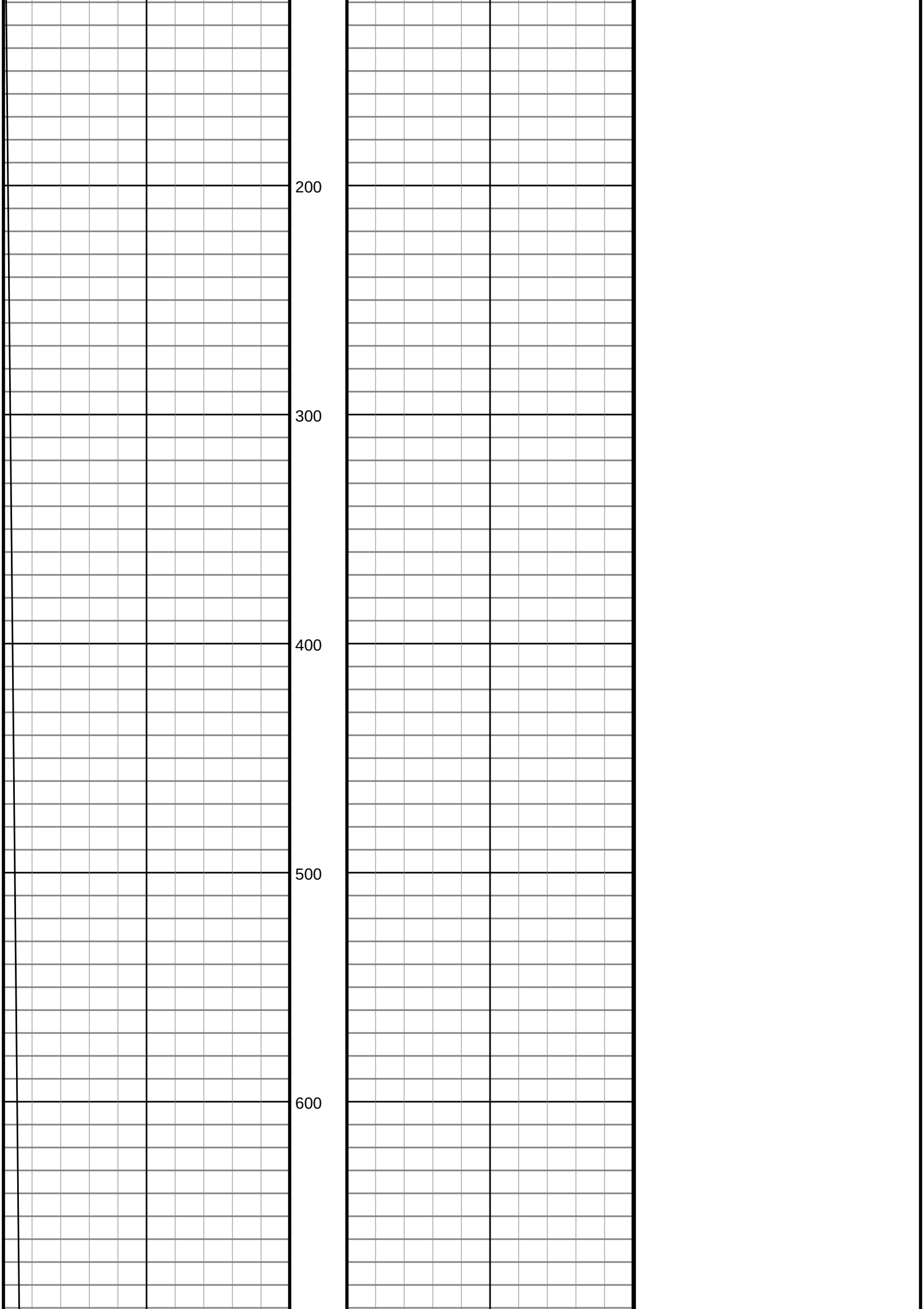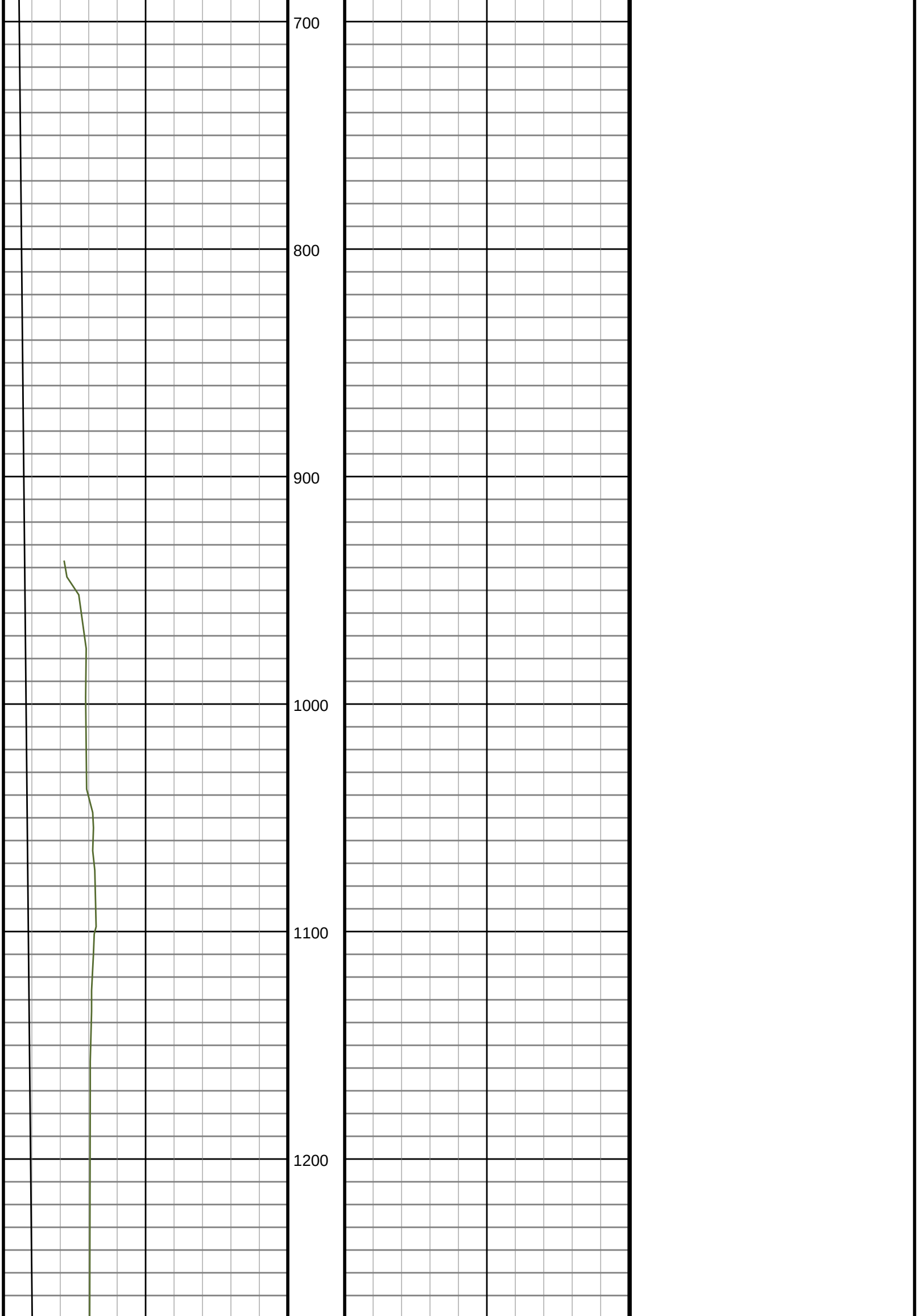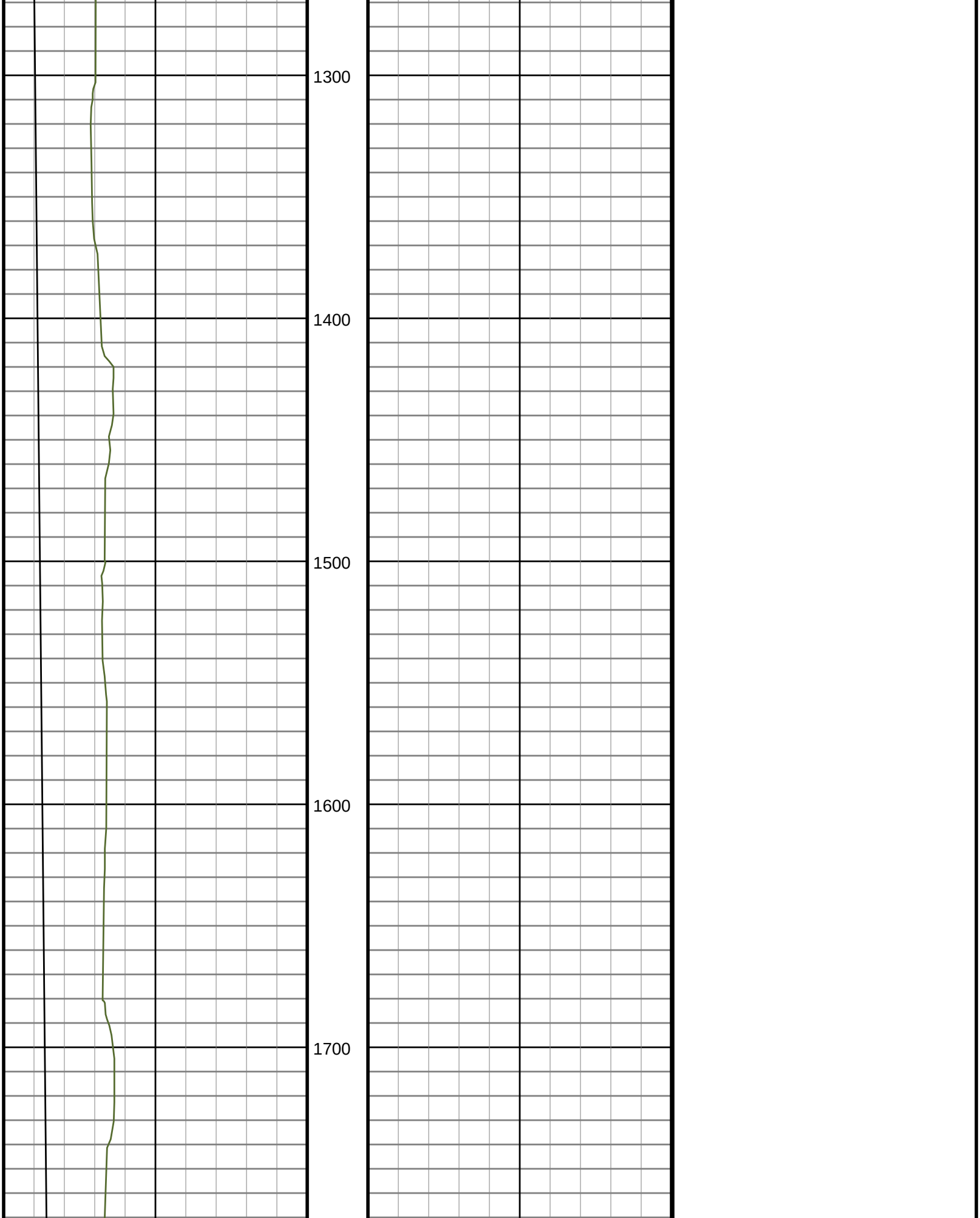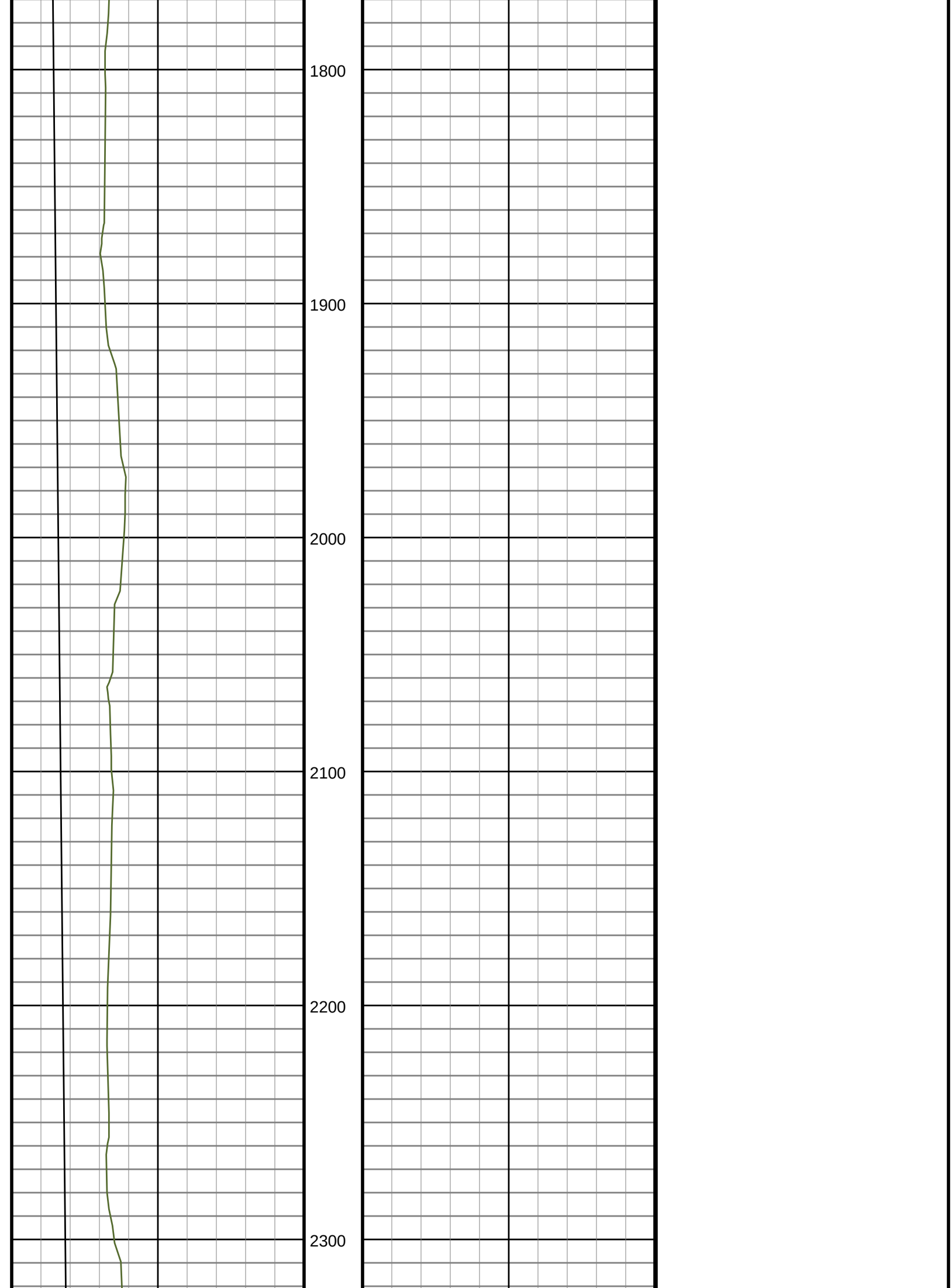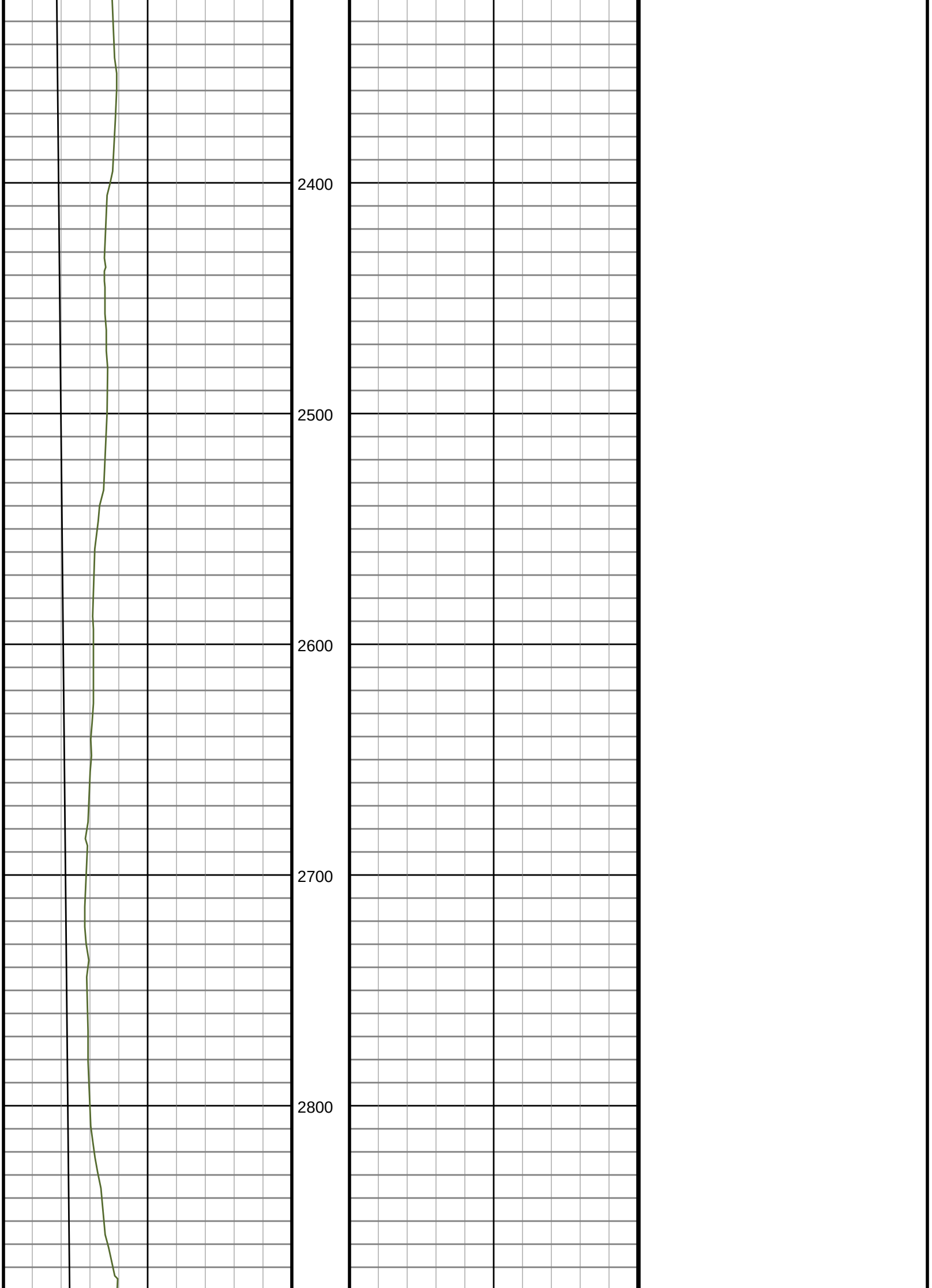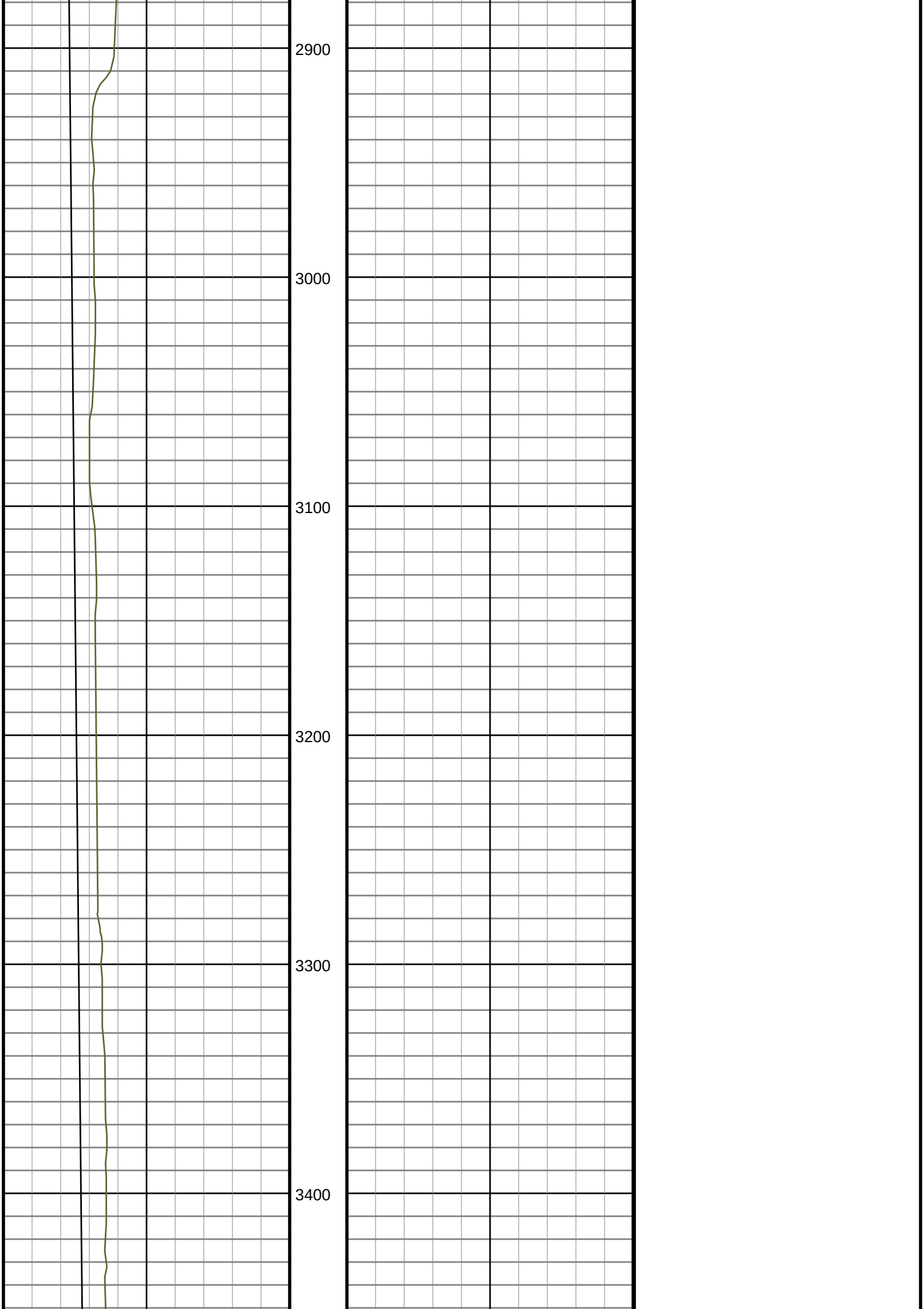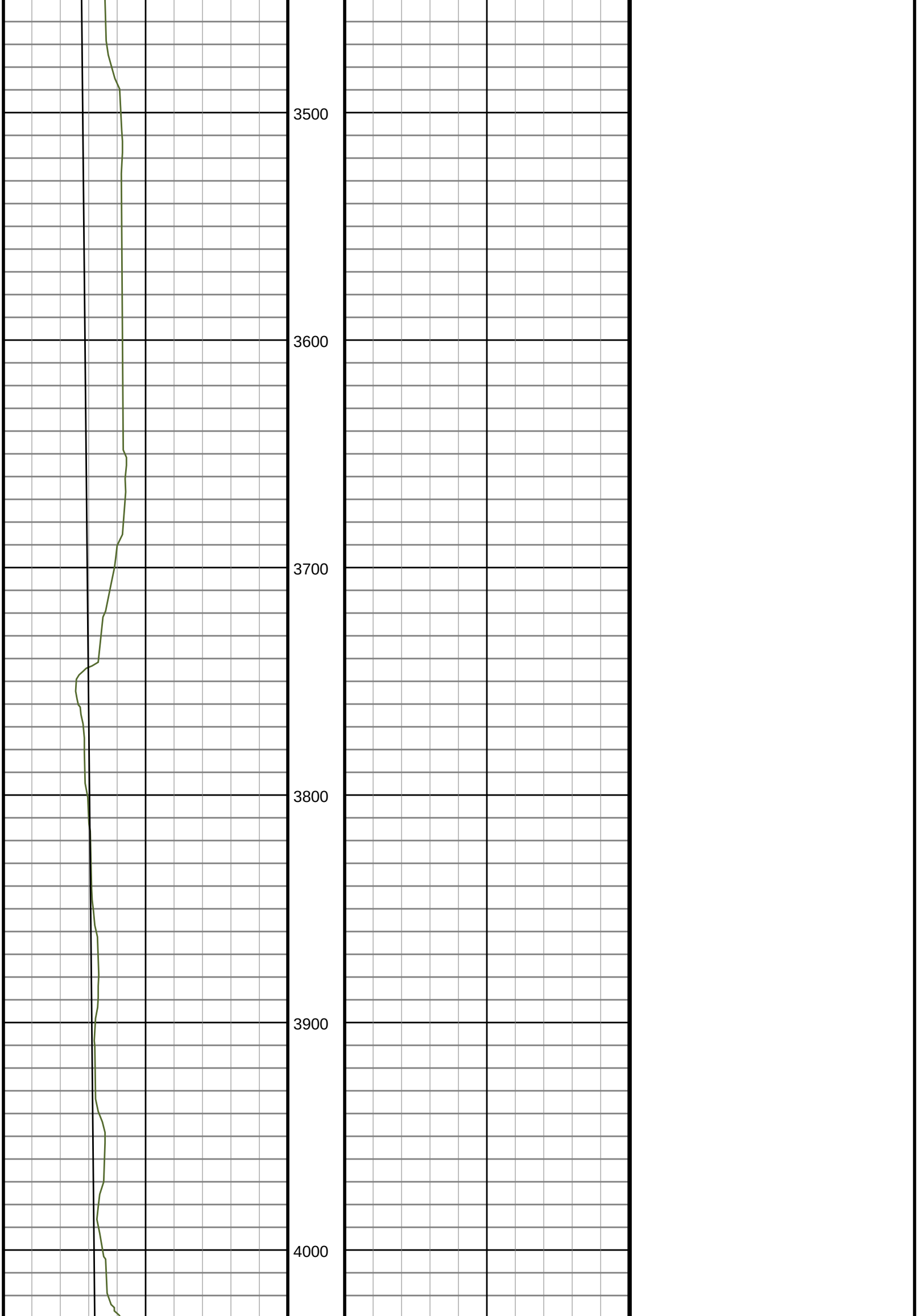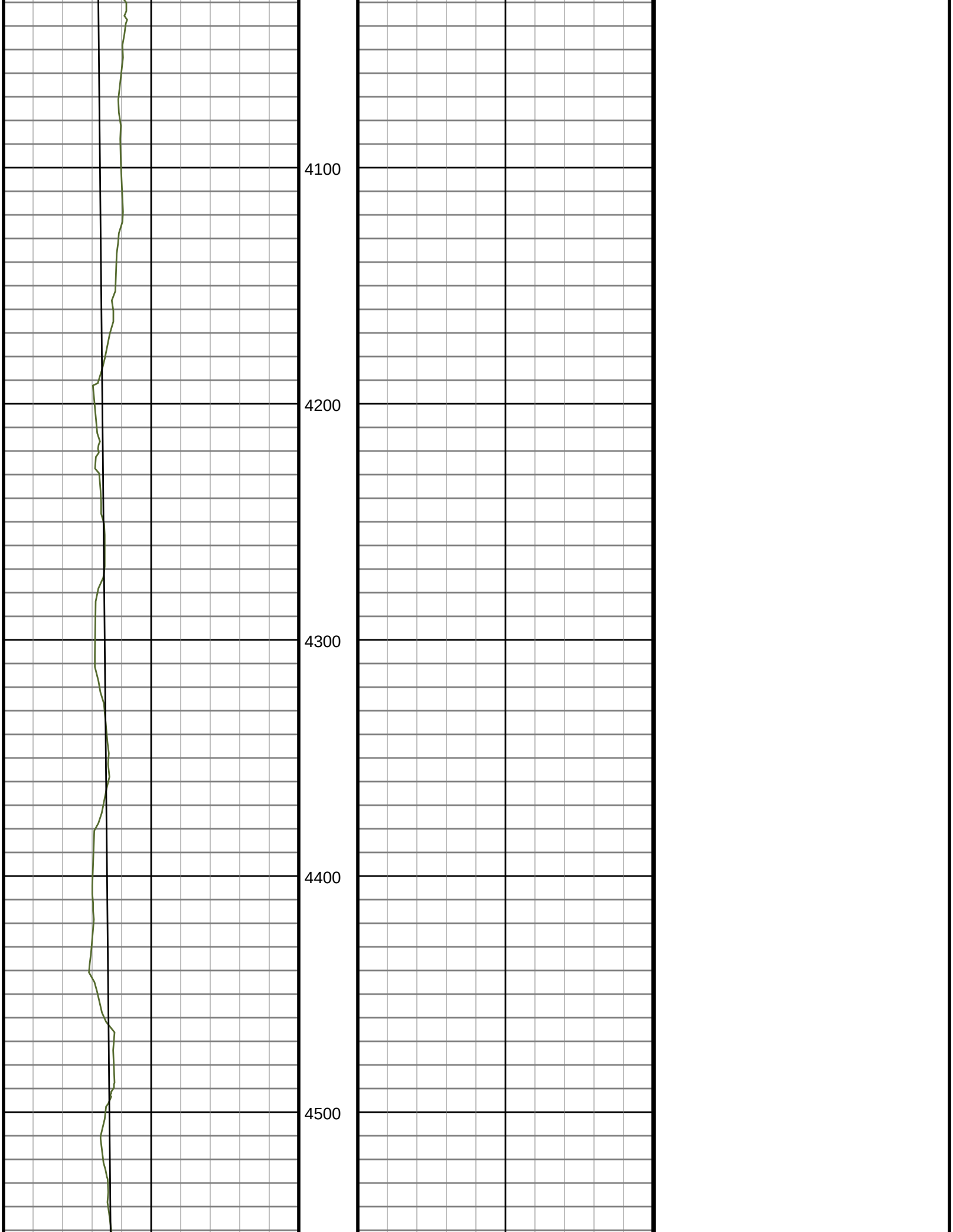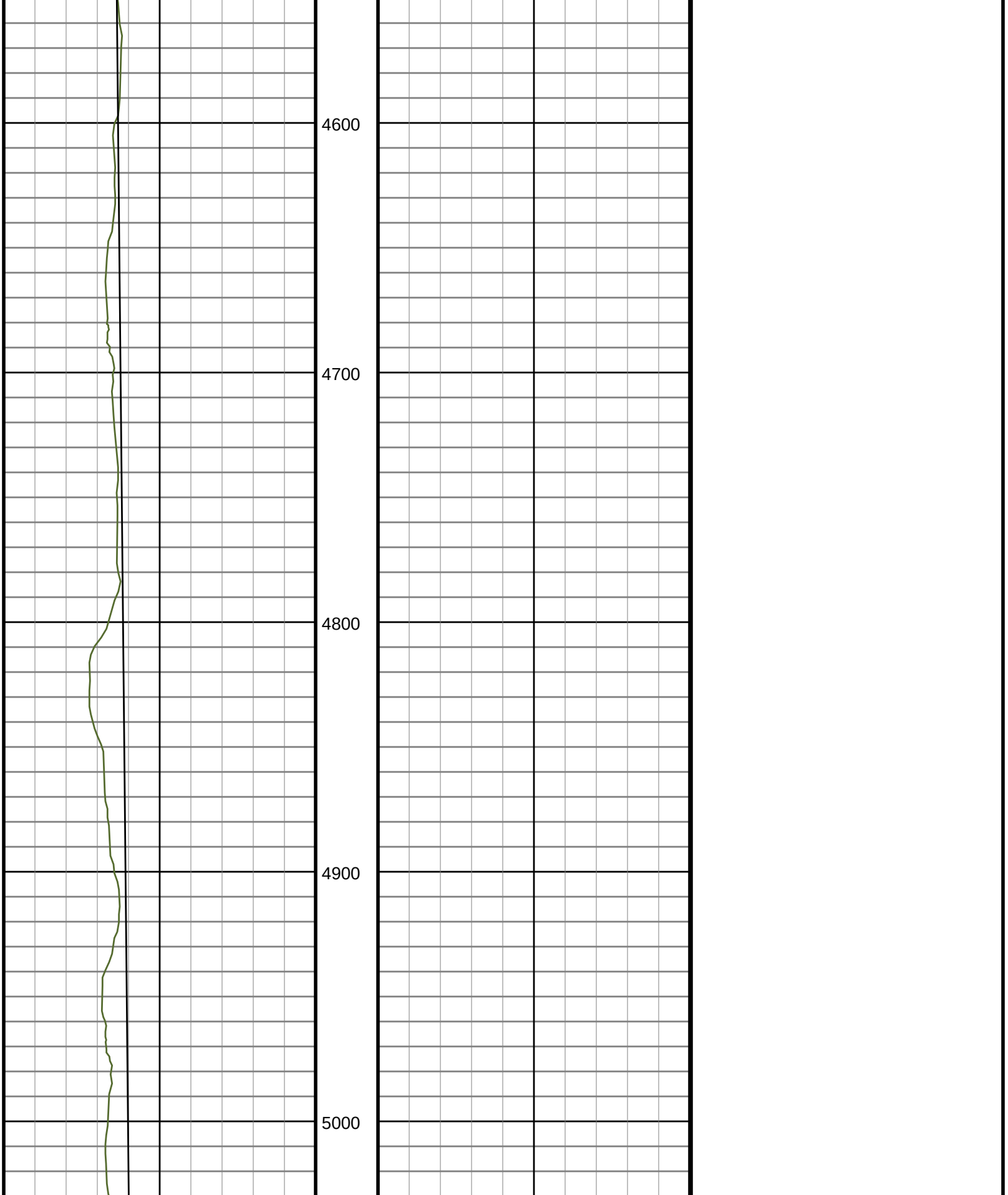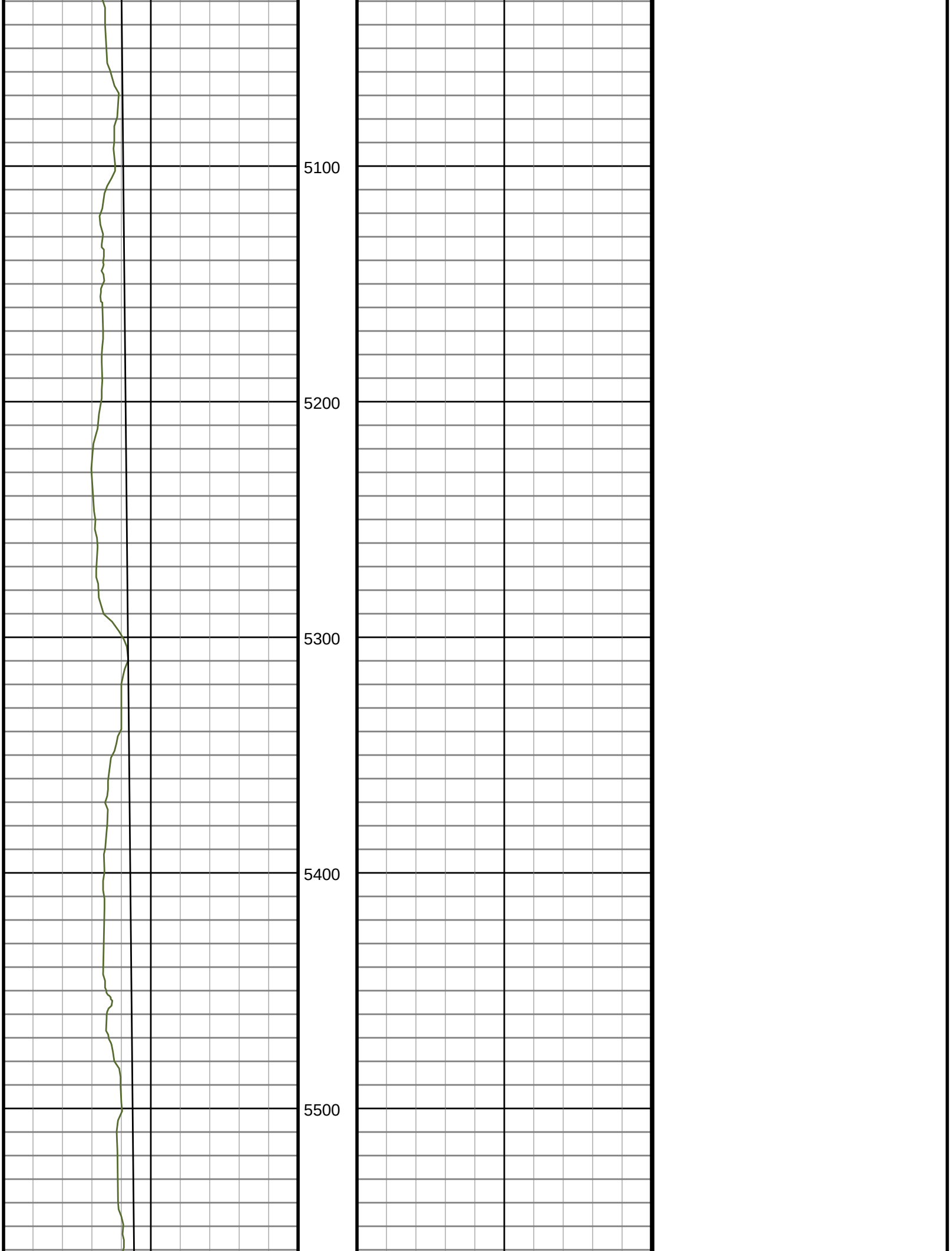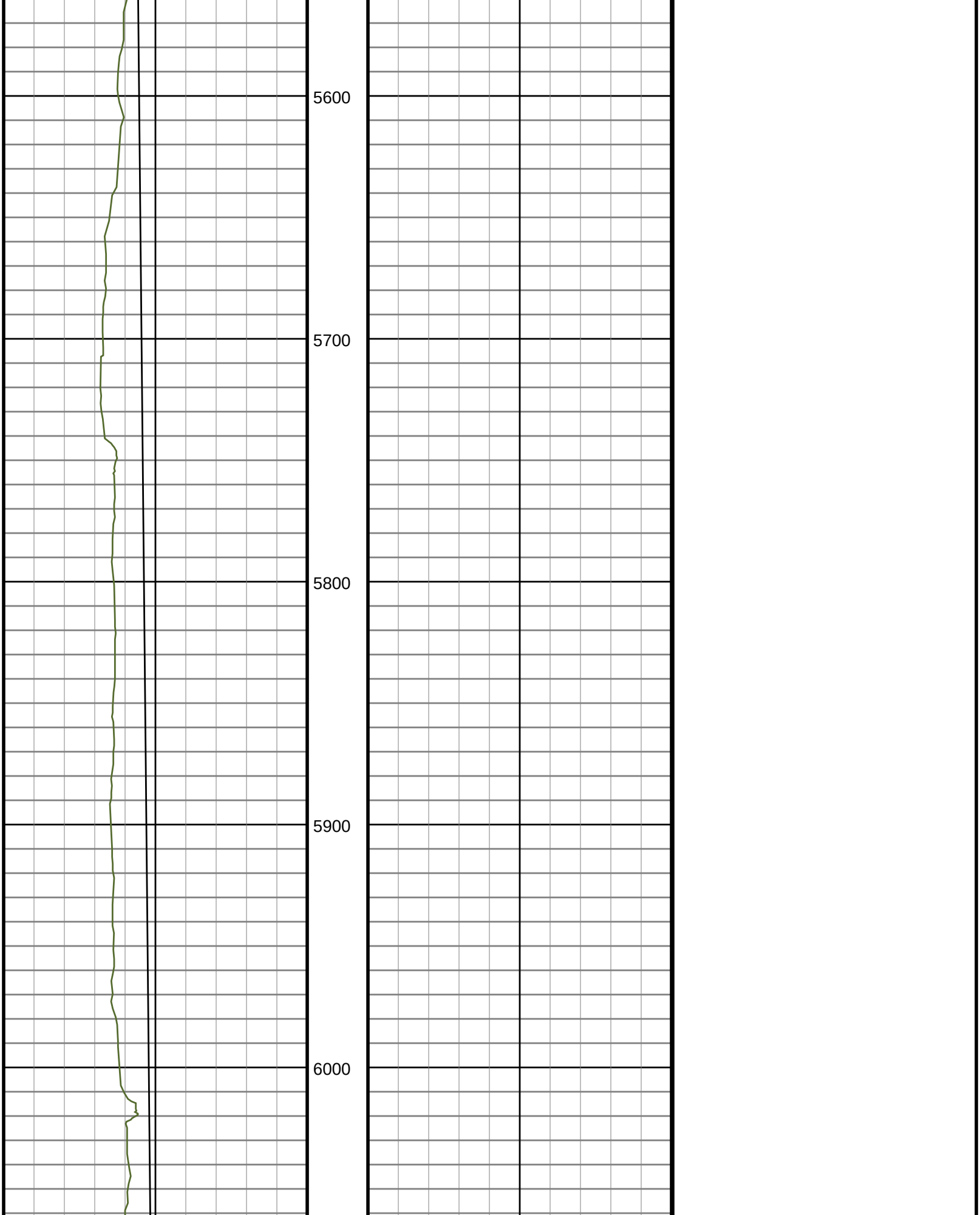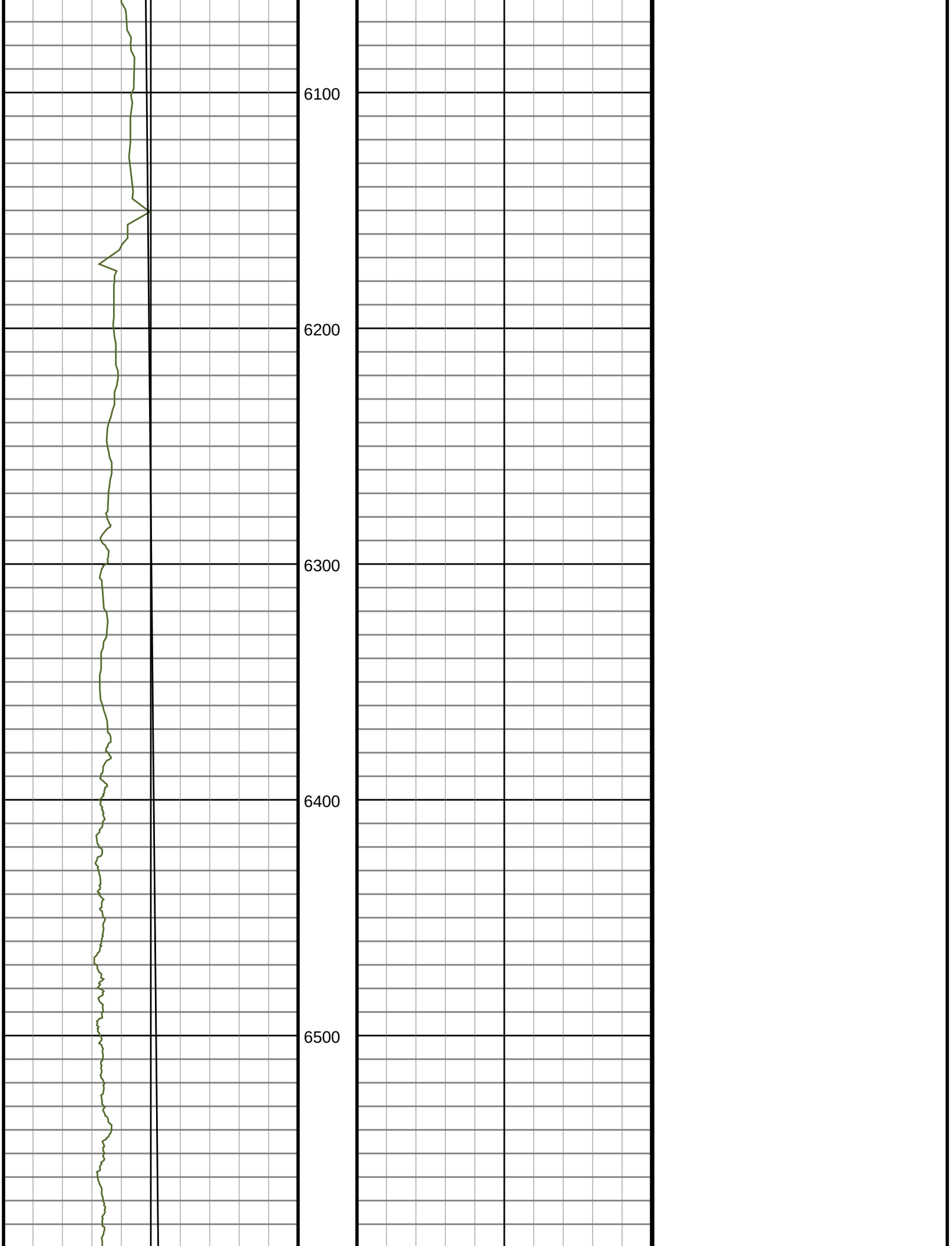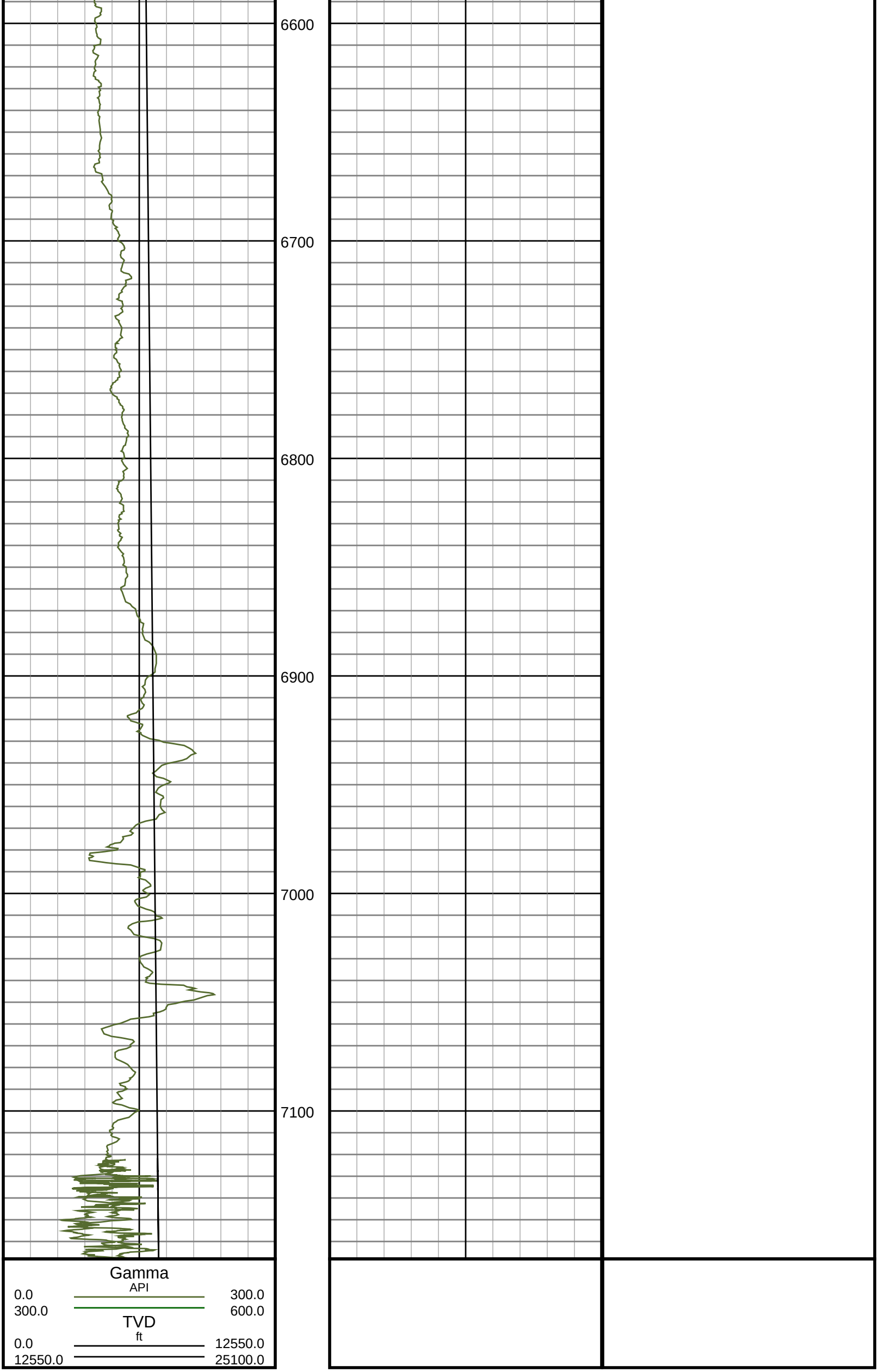Ensign Directional uses its best efforts to provide its customers with accurate information and interpretations in conjunction with services performed but will not be held liable or responsible for the accuracy of such information or interpretation.