ENSIGN Directional

Wiedeman 28F-312

TVD
5":100'

Company: Petroleum Development Corp.
Well Name: Wiedeman 28F-312
API: 05-123-40545-00
County/Parish: WELD
State: COLORADO
Country: USA
Job number: 134-132
Field: DJ BASIN
Rig Id: Ensign 134
Survey Company: Ensign Directional
DD1 Jesus Gallego
DD2 Dan Hanson
DD3 Matt Mason
MWD1 Drew Gross
MWD2 Kim Surprise
MWD3 Caleb Schwartz

Log measurements: Gama, ROP
Depth measured from: RKB ft
Maximum temperature:

	Depth	Date
Start:	0 ft	10-4-2015
End:	11617 ft	10-17-2015

Casing	Depth	Size
Surface:	953 ft	9 5/8"
Intermediate:	7613 ft	7"

Mud Type: Water
Density:
Viscosity:
Rm: **Rmf:** **Rmc:**

Elevations
KB: 4775 ft
GL: 4762 ft
DF: 4775 ft

Run	Bit Size	Offsets Gamma	Offsets Survey	Depths Start	Depths End	Dates Start	Dates End
1	13.75"		57.75 ft	0 ft	953 ft	10-4-2015	10-4-2015
2	8.75"	58.81 ft	53.81 ft	953 ft	6949 ft	10-5-2015	10-6-2015
3	8.75"	56.61 ft	51.61 ft	6949 ft	7627 ft	10-7-2015	10-8-2015
4	6.25"	57.43 ft	62.43 ft	7627 ft	11617 ft	10-15-2015	10-17-2015
5							
6							
7							
8							
9							
10							

Ensign Directional uses its best efforts to provide its customers with accurate information and interpretations in conjunction with services performed but will not be held liable or responsible for the accuracy of such information or interpretation.

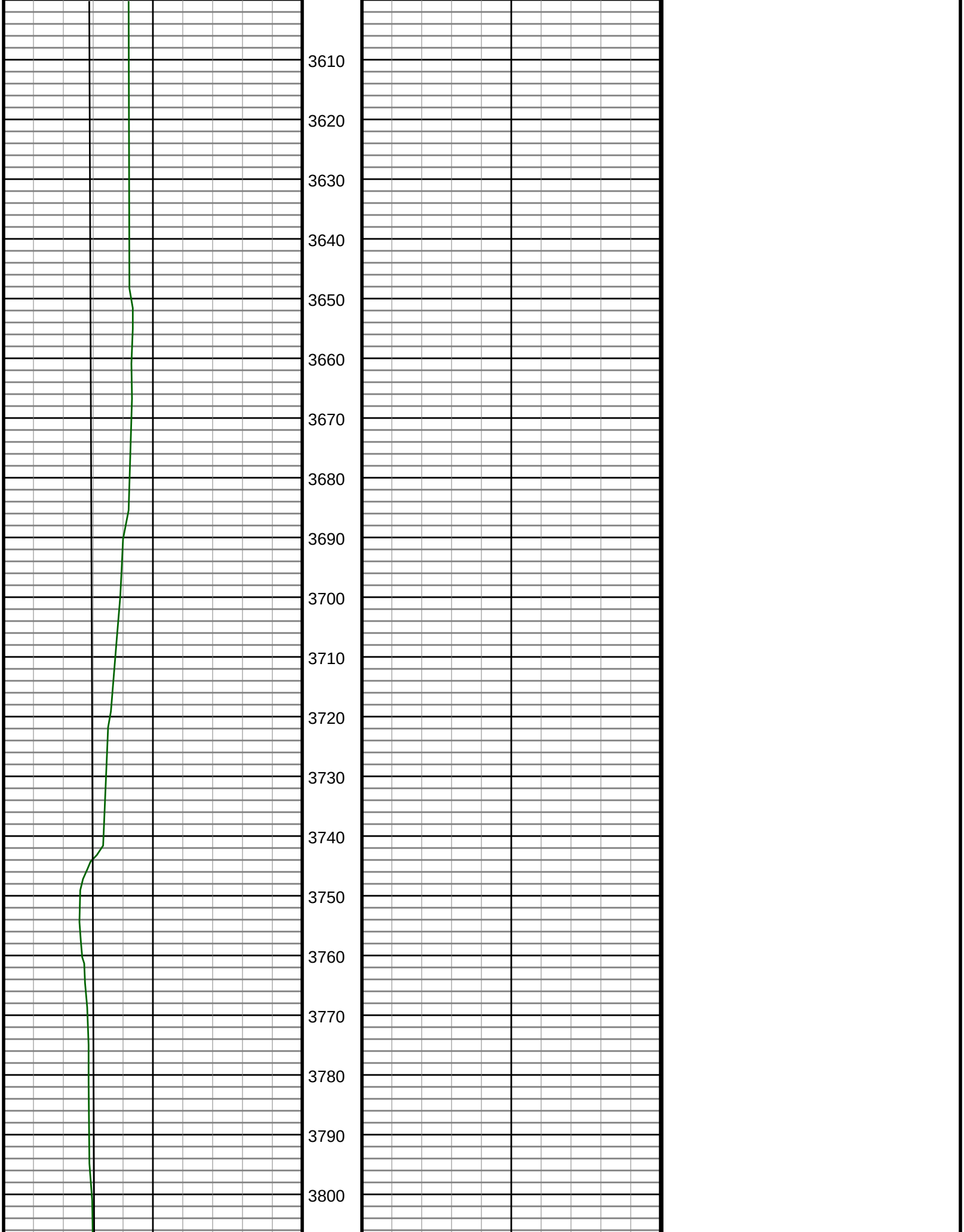
3610
3620
3630
3640
3650
3660
3670
3680
3690
3700
3710
3720
3730
3740
3750
3760
3770
3780
3790
3800

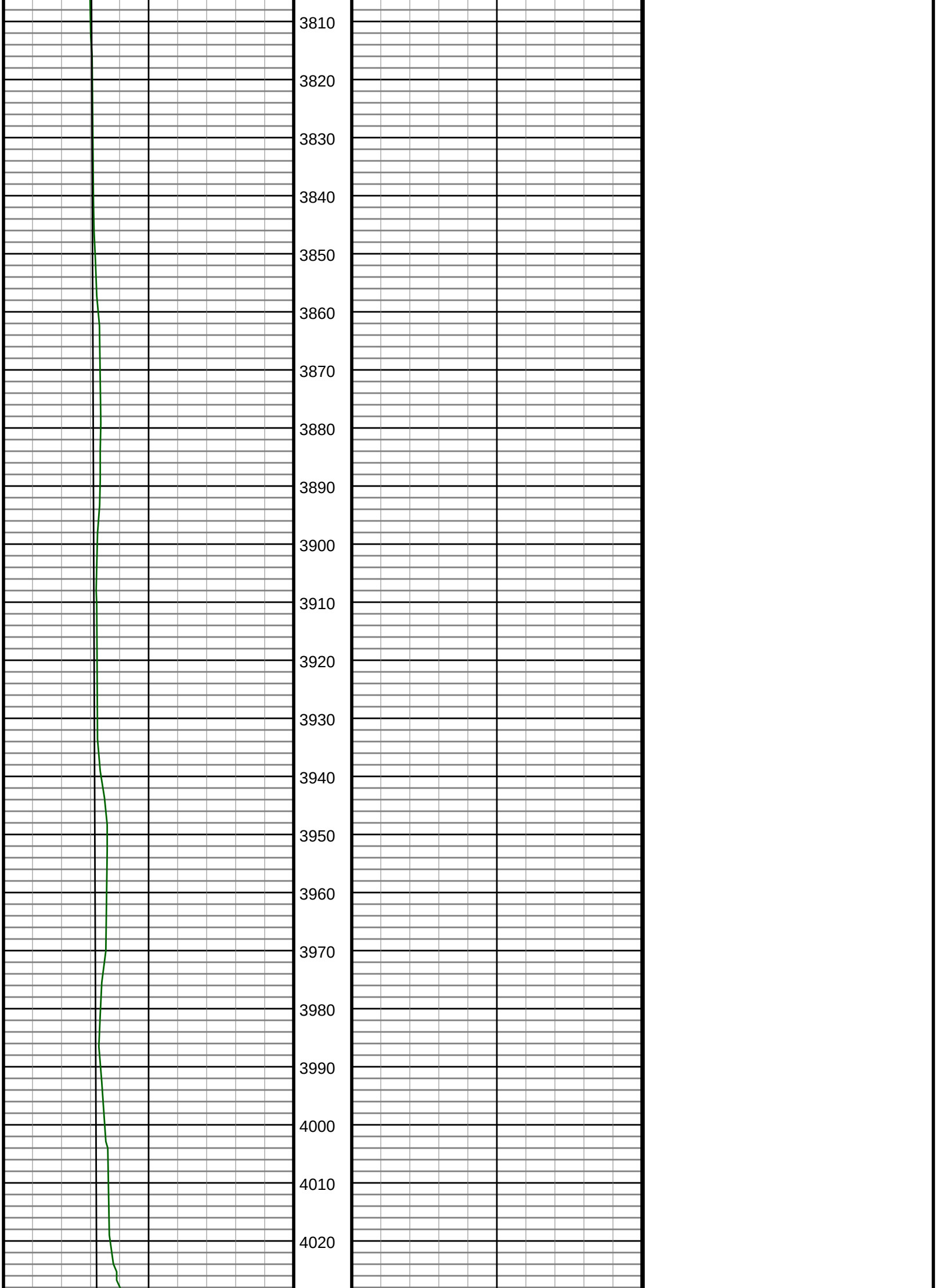
3810
3820
3830
3840
3850
3860
3870
3880
3890
3900
3910
3920
3930
3940
3950
3960
3970
3980
3990
4000
4010
4020

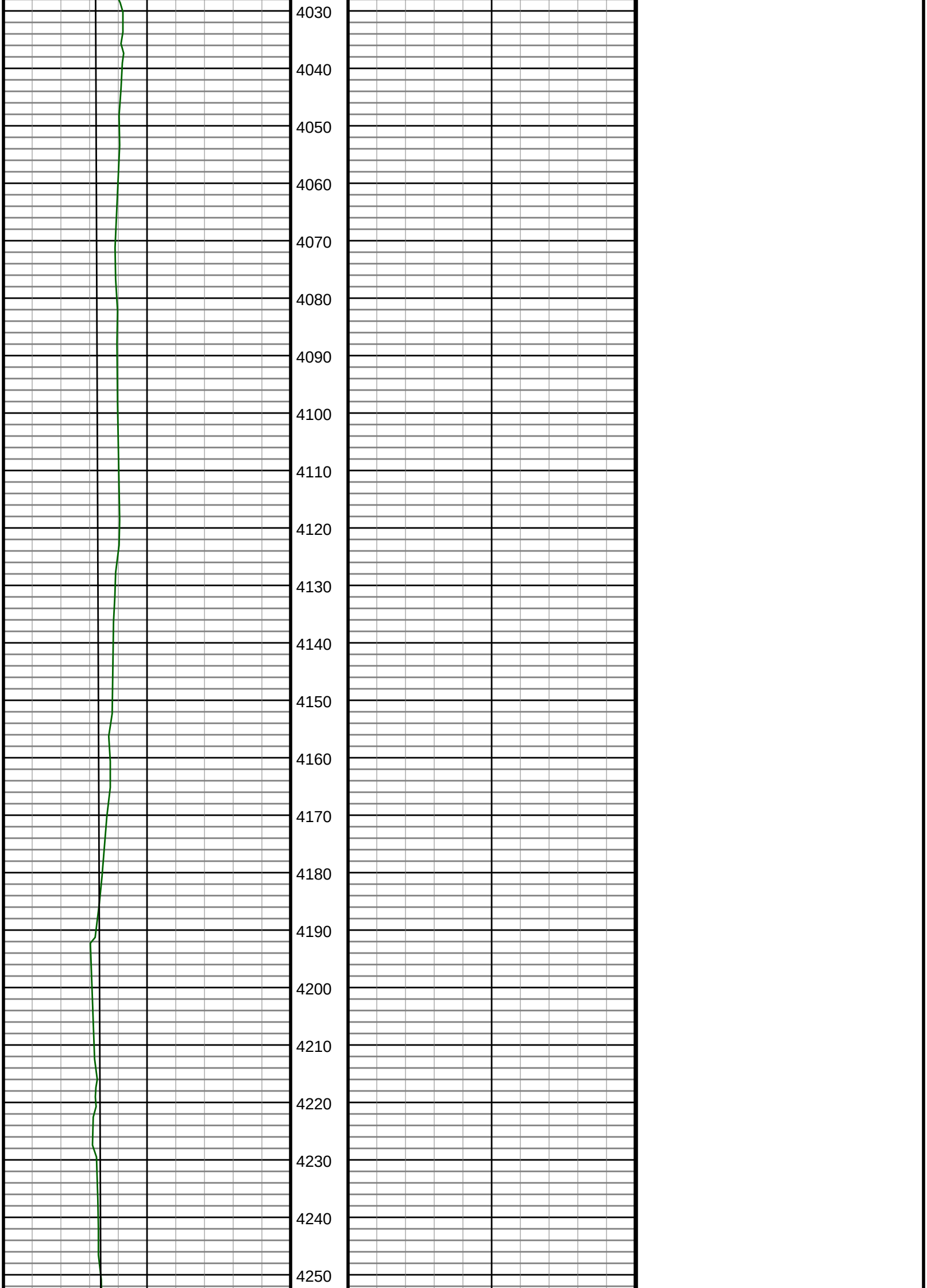
4030
4040
4050
4060
4070
4080
4090
4100
4110
4120
4130
4140
4150
4160
4170
4180
4190
4200
4210
4220
4230
4240
4250


4260
4270
4280
4290
4300
4310
4320
4330
4340
4350
4360
4370
4380
4390
4400
4410
4420
4430
4440
4450
4460

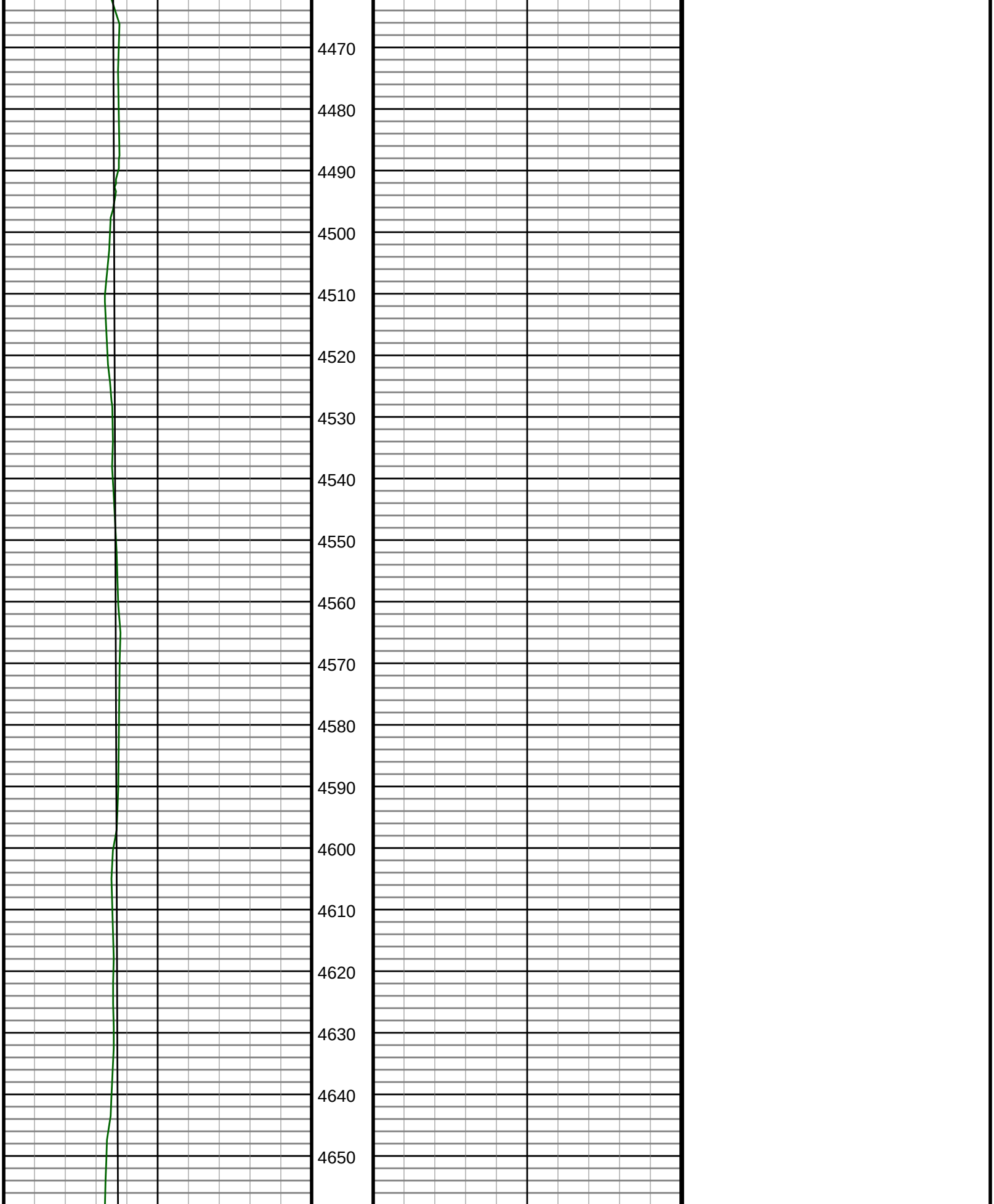
4470
4480
4490
4500
4510
4520
4530
4540
4550
4560
4570
4580
4590
4600
4610
4620
4630
4640
4650

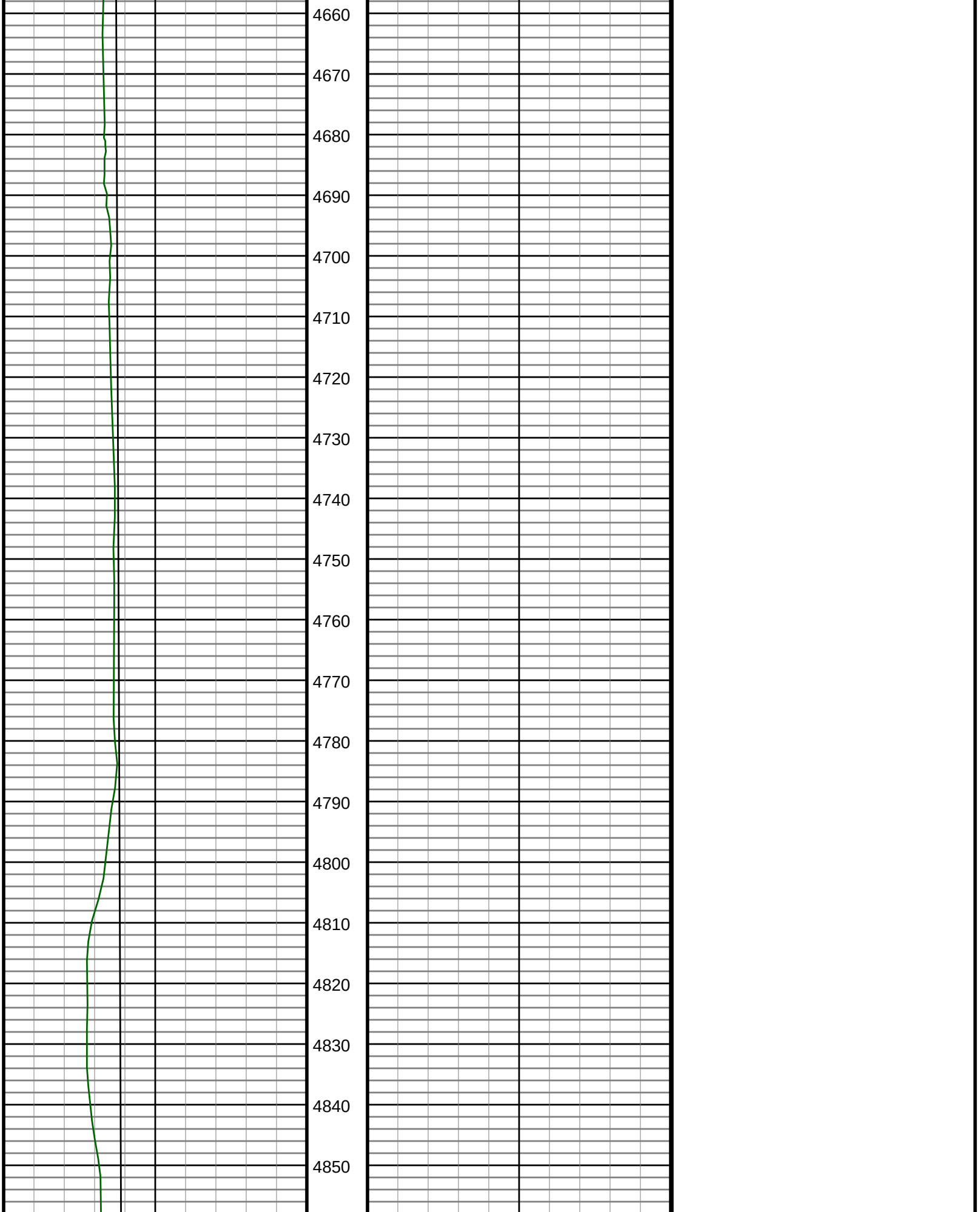
4660
4670
4680
4690
4700
4710
4720
4730
4740
4750
4760
4770
4780
4790
4800
4810
4820
4830
4840
4850

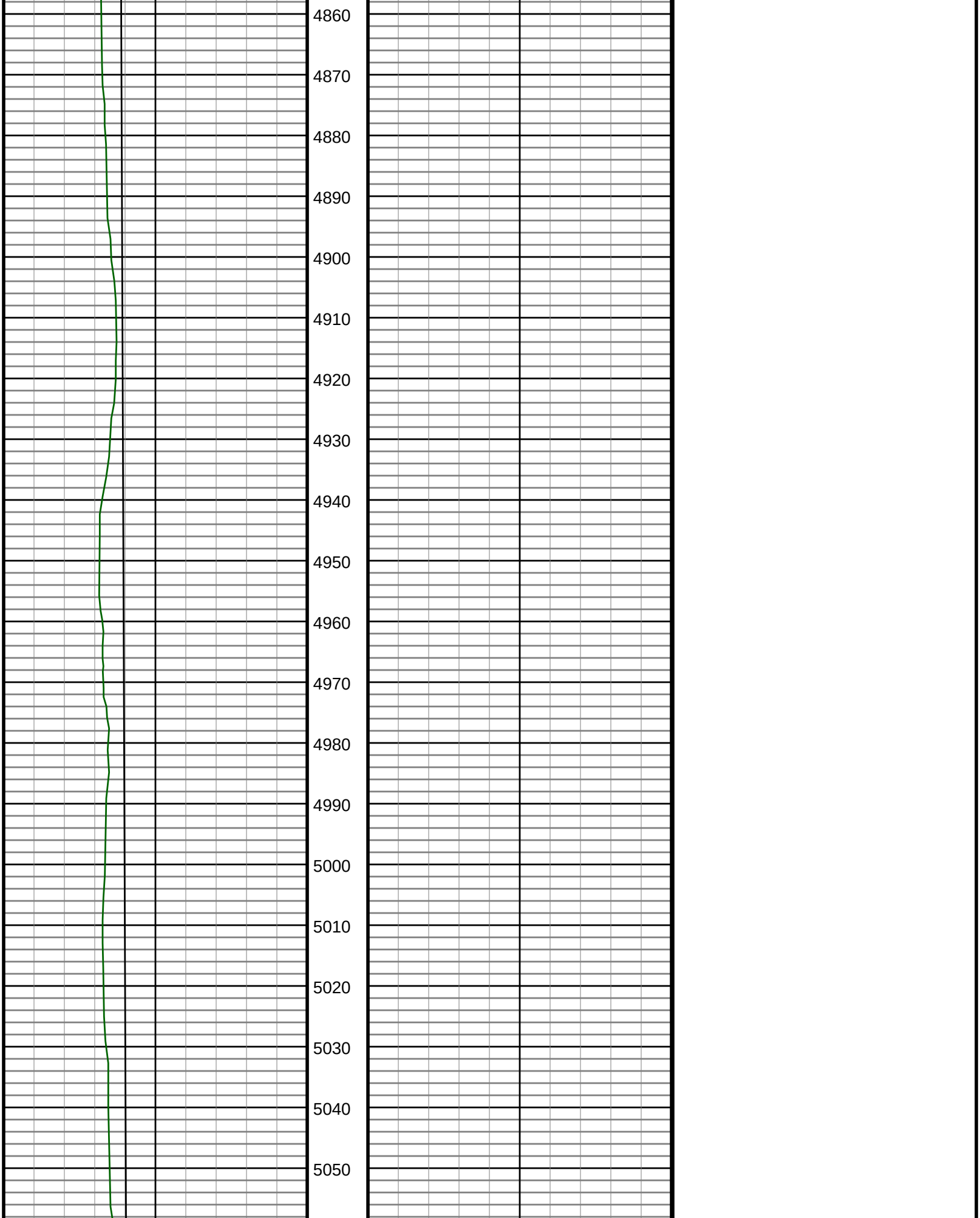
4860
4870
4880
4890
4900
4910
4920
4930
4940
4950
4960
4970
4980
4990
5000
5010
5020
5030
5040
5050

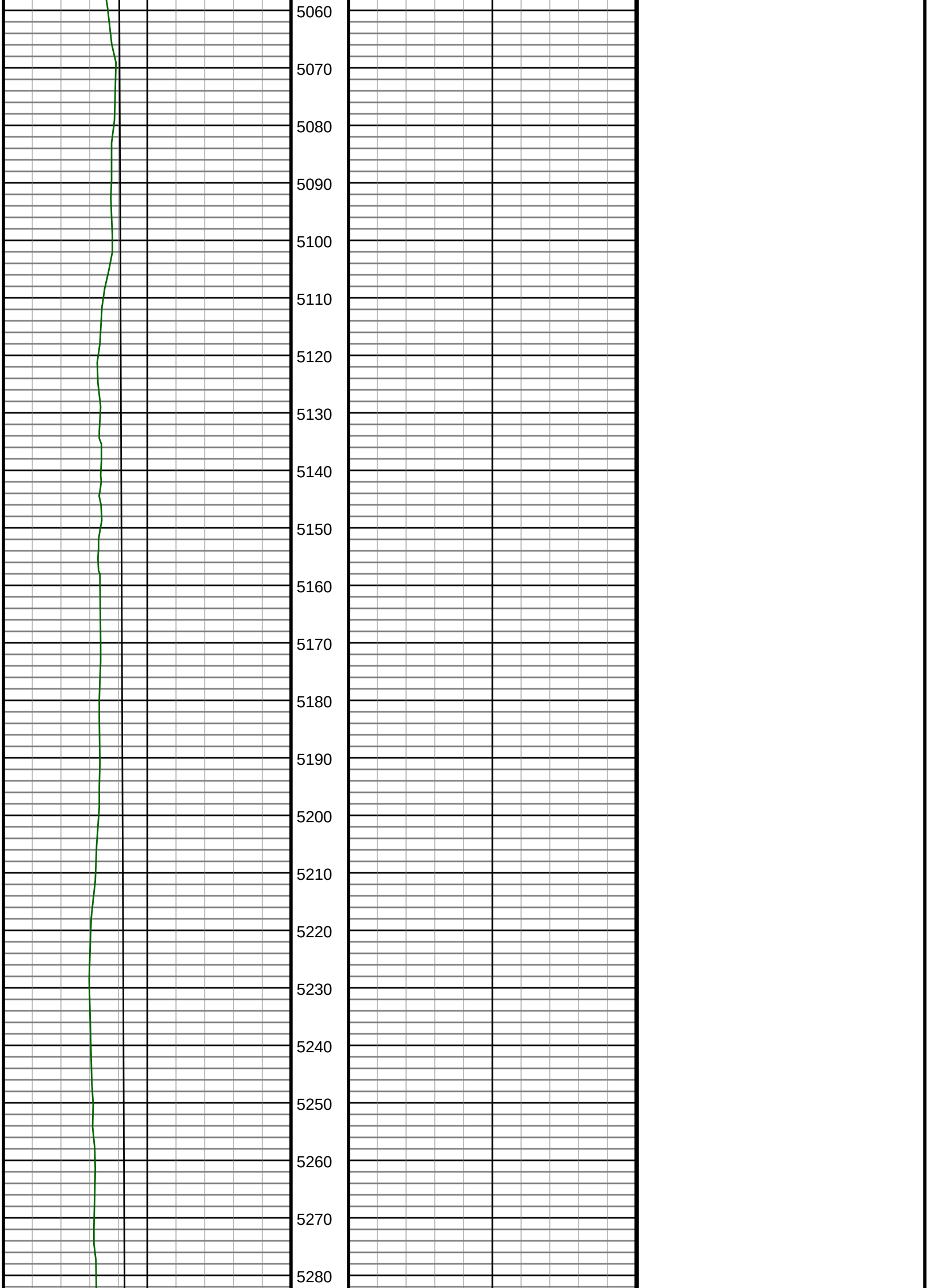
5060
5070
5080
5090
5100
5110
5120
5130
5140
5150
5160
5170
5180
5190
5200
5210
5220
5230
5240
5250
5260
5270
5280

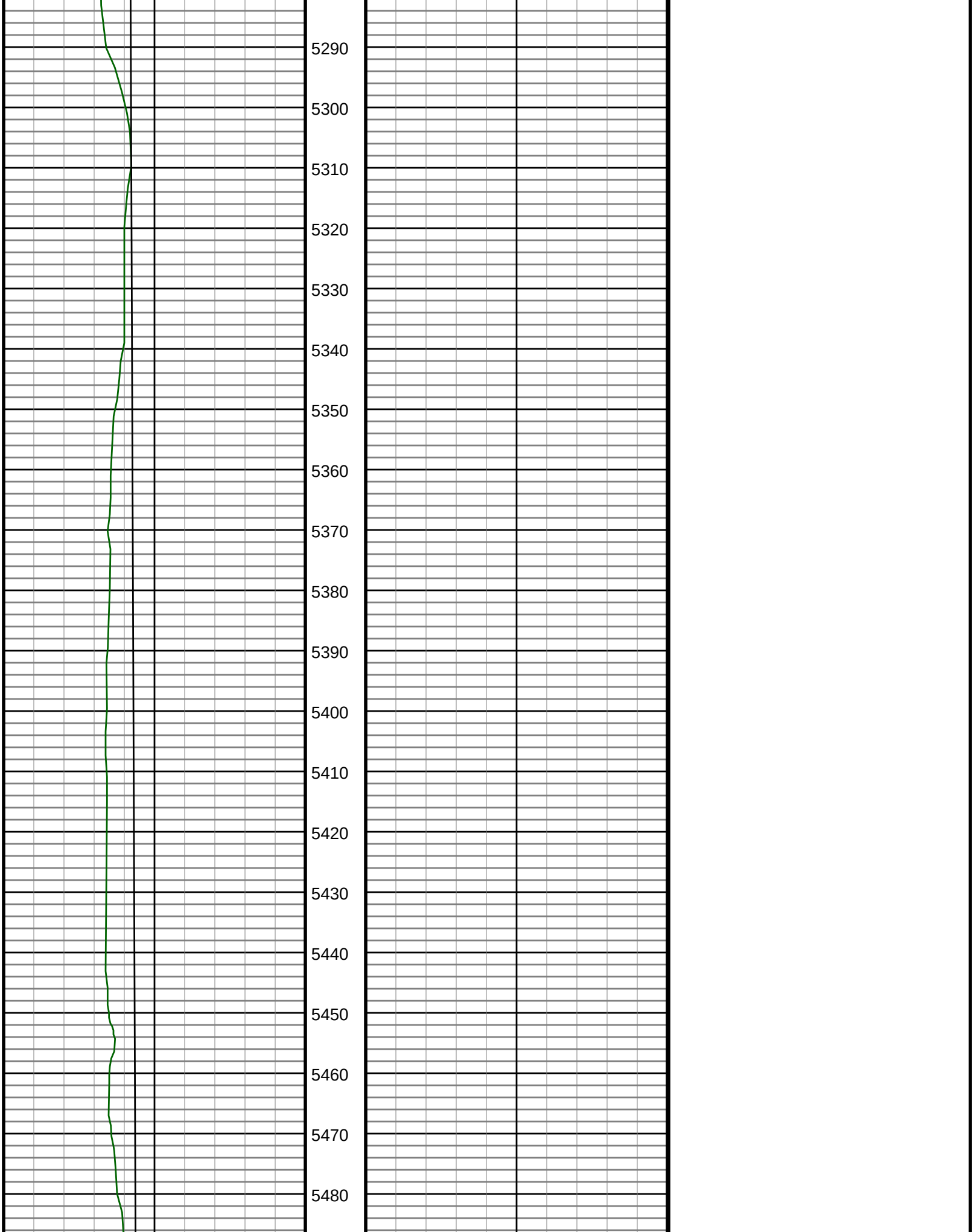
5290
5300
5310
5320
5330
5340
5350
5360
5370
5380
5390
5400
5410
5420
5430
5440
5450
5460
5470
5480

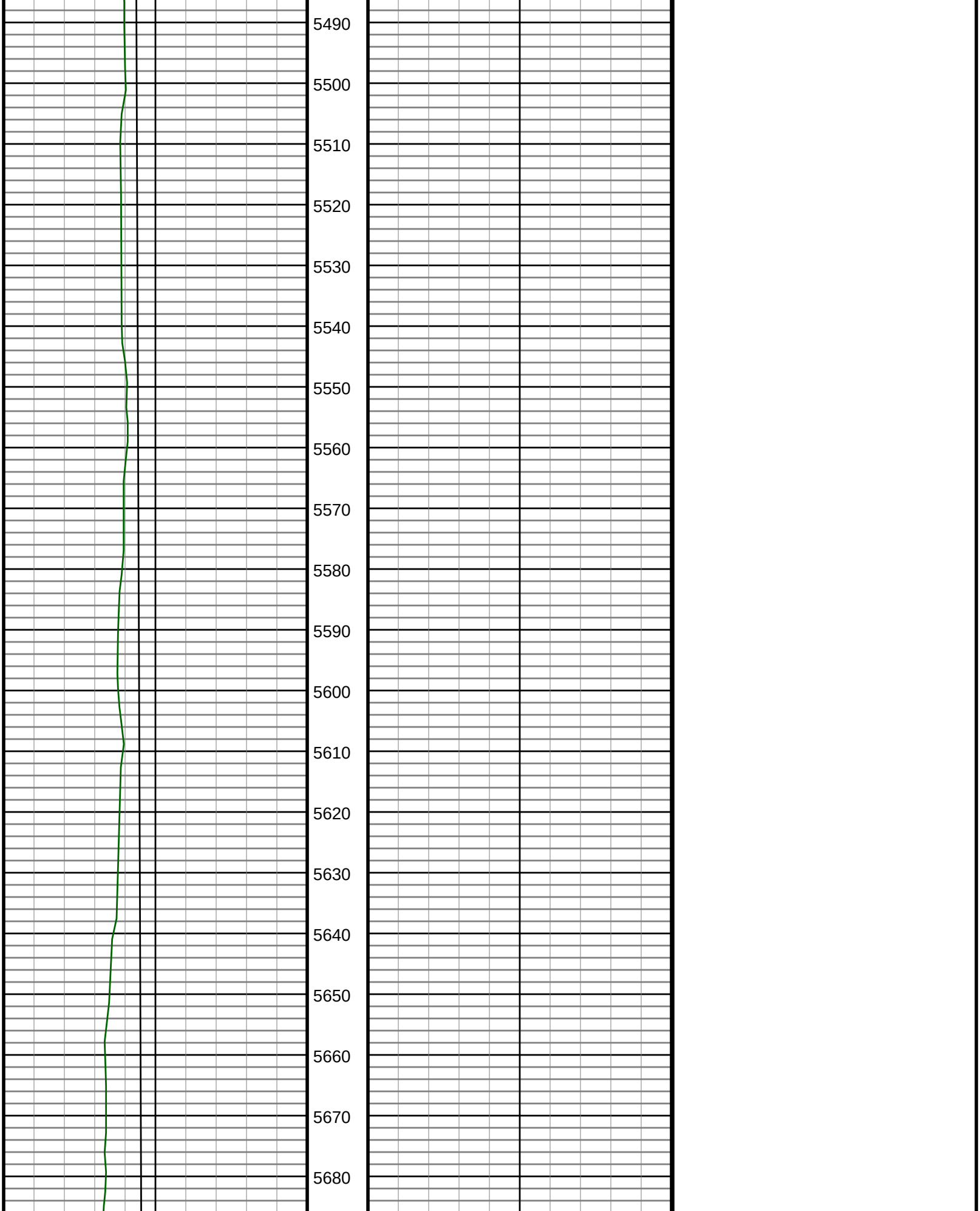
5490
5500
5510
5520
5530
5540
5550
5560
5570
5580
5590
5600
5610
5620
5630
5640
5650
5660
5670
5680

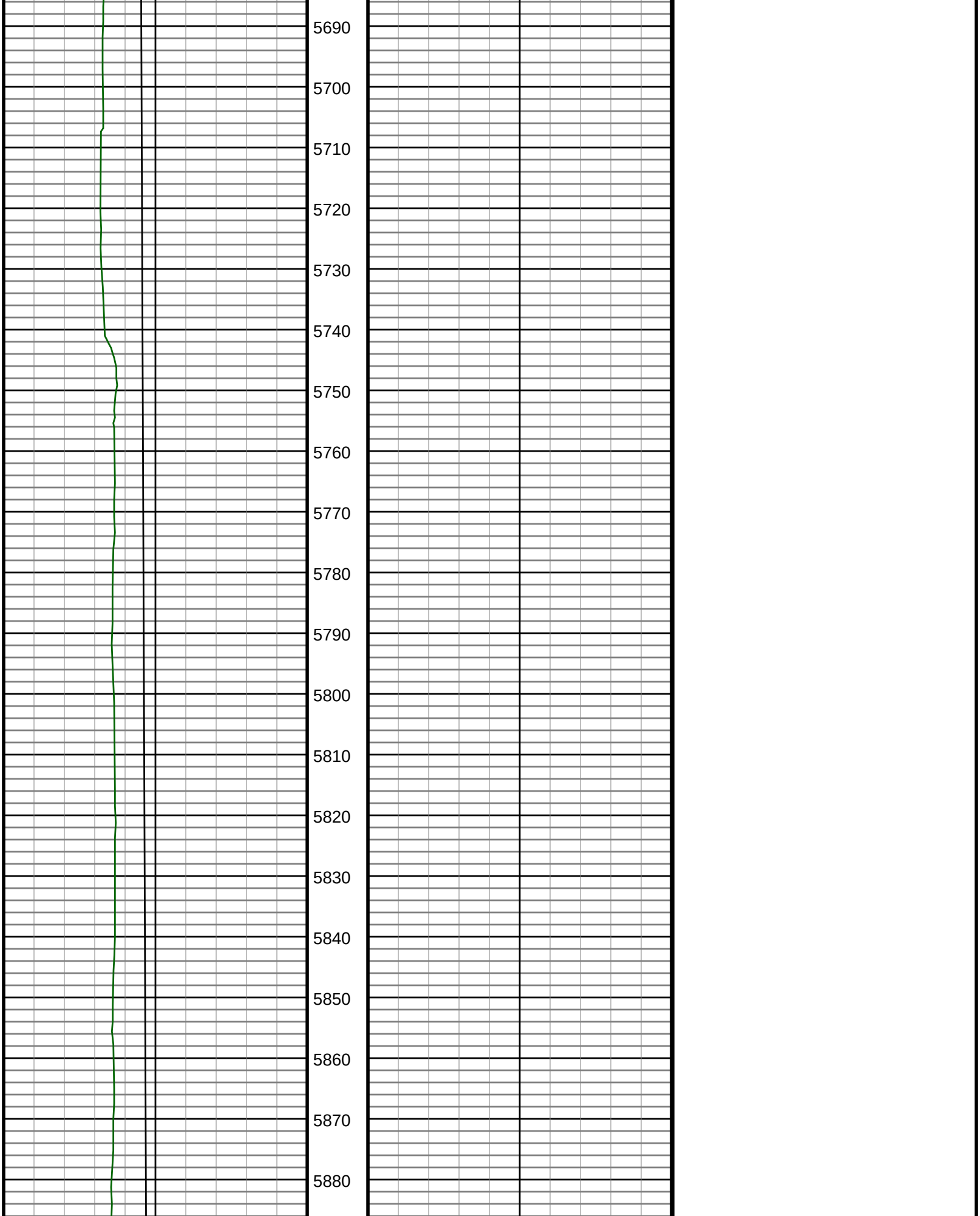
5690
5700
5710
5720
5730
5740
5750
5760
5770
5780
5790
5800
5810
5820
5830
5840
5850
5860
5870
5880

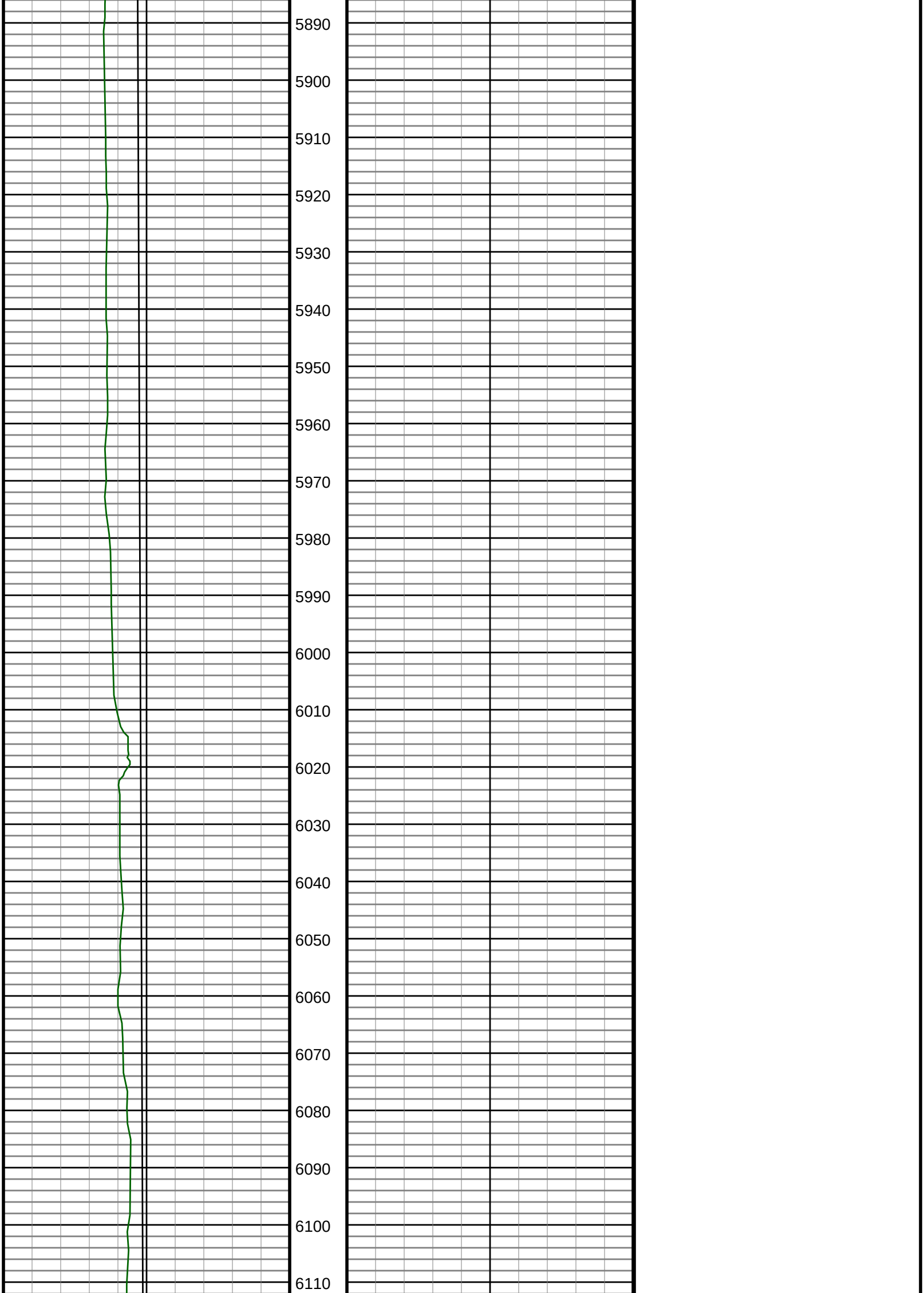
5890
5900
5910
5920
5930
5940
5950
5960
5970
5980
5990
6000
6010
6020
6030
6040
6050
6060
6070
6080
6090
6100
6110

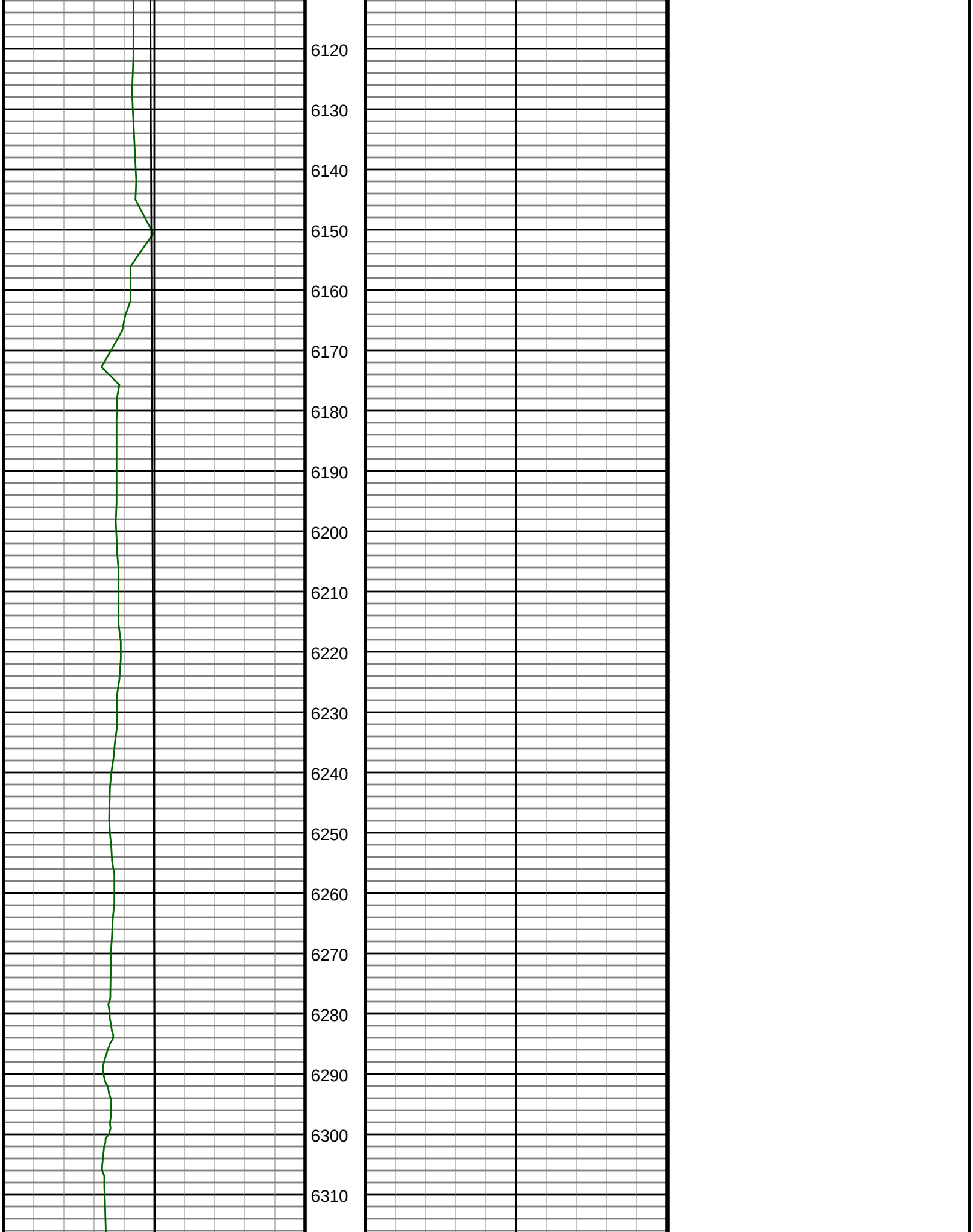
6120
6130
6140
6150
6160
6170
6180
6190
6200
6210
6220
6230
6240
6250
6260
6270
6280
6290
6300
6310

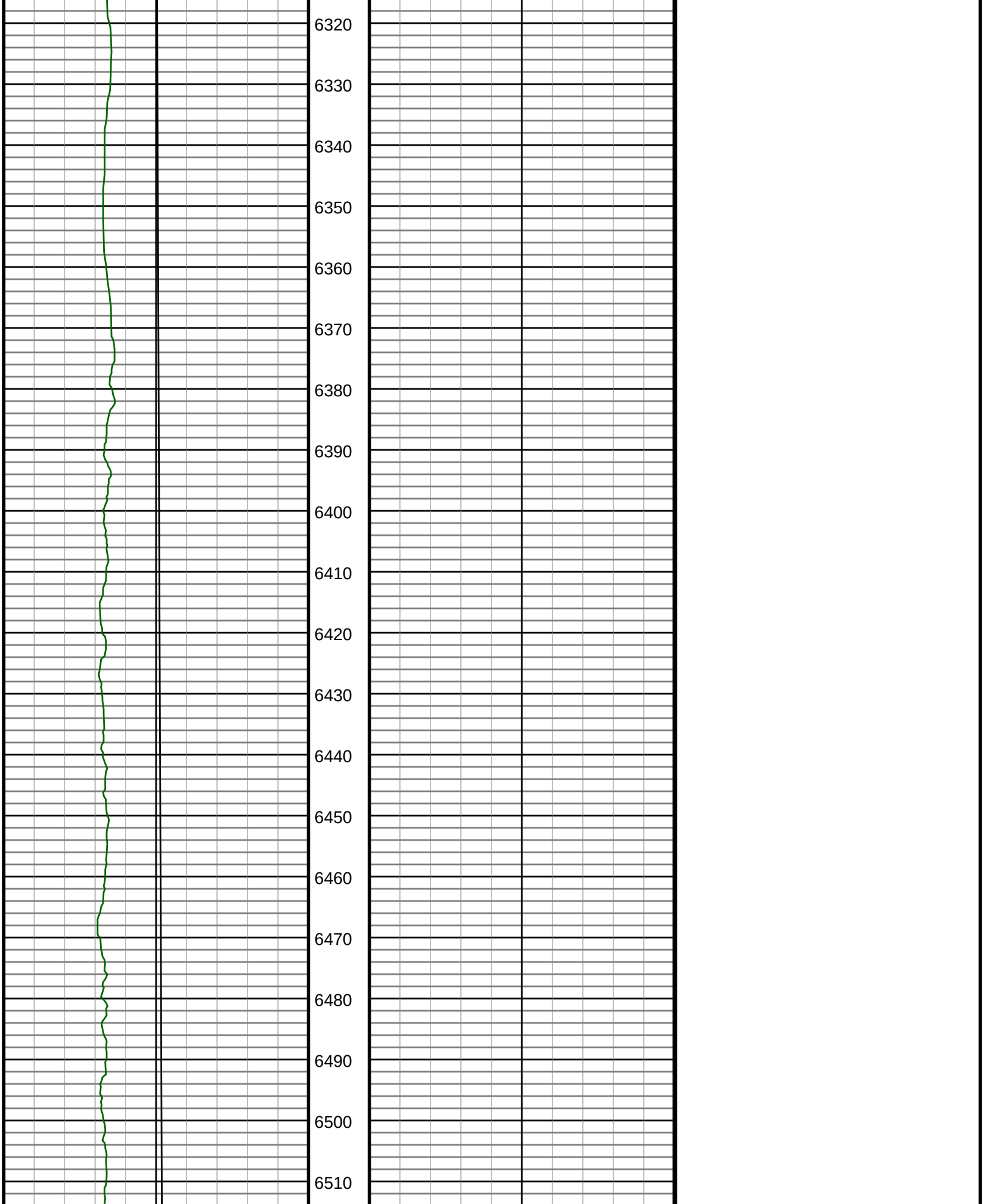
6320
6330
6340
6350
6360
6370
6380
6390
6400
6410
6420
6430
6440
6450
6460
6470
6480
6490
6500
6510

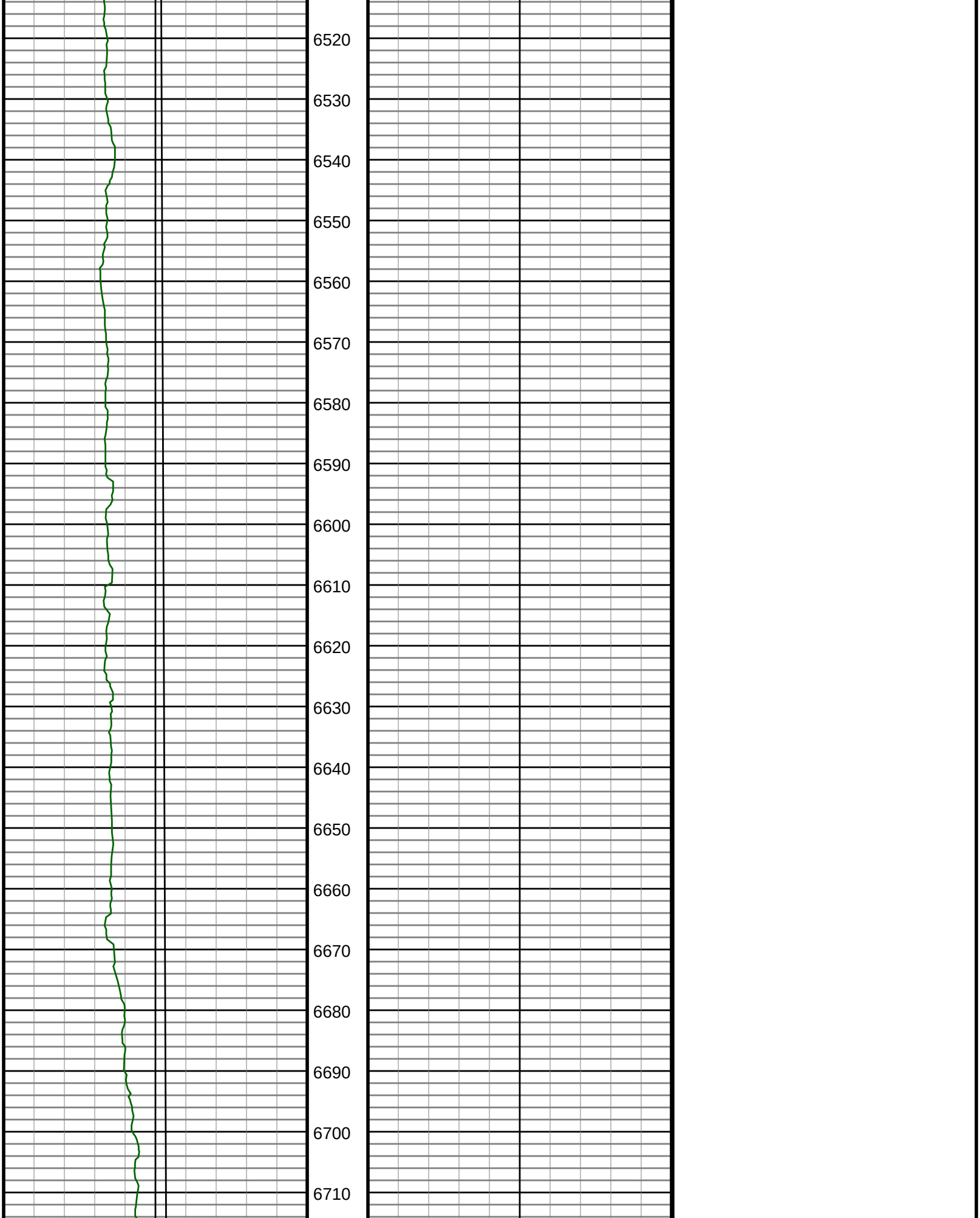
6520
6530
6540
6550
6560
6570
6580
6590
6600
6610
6620
6630
6640
6650
6660
6670
6680
6690
6700
6710

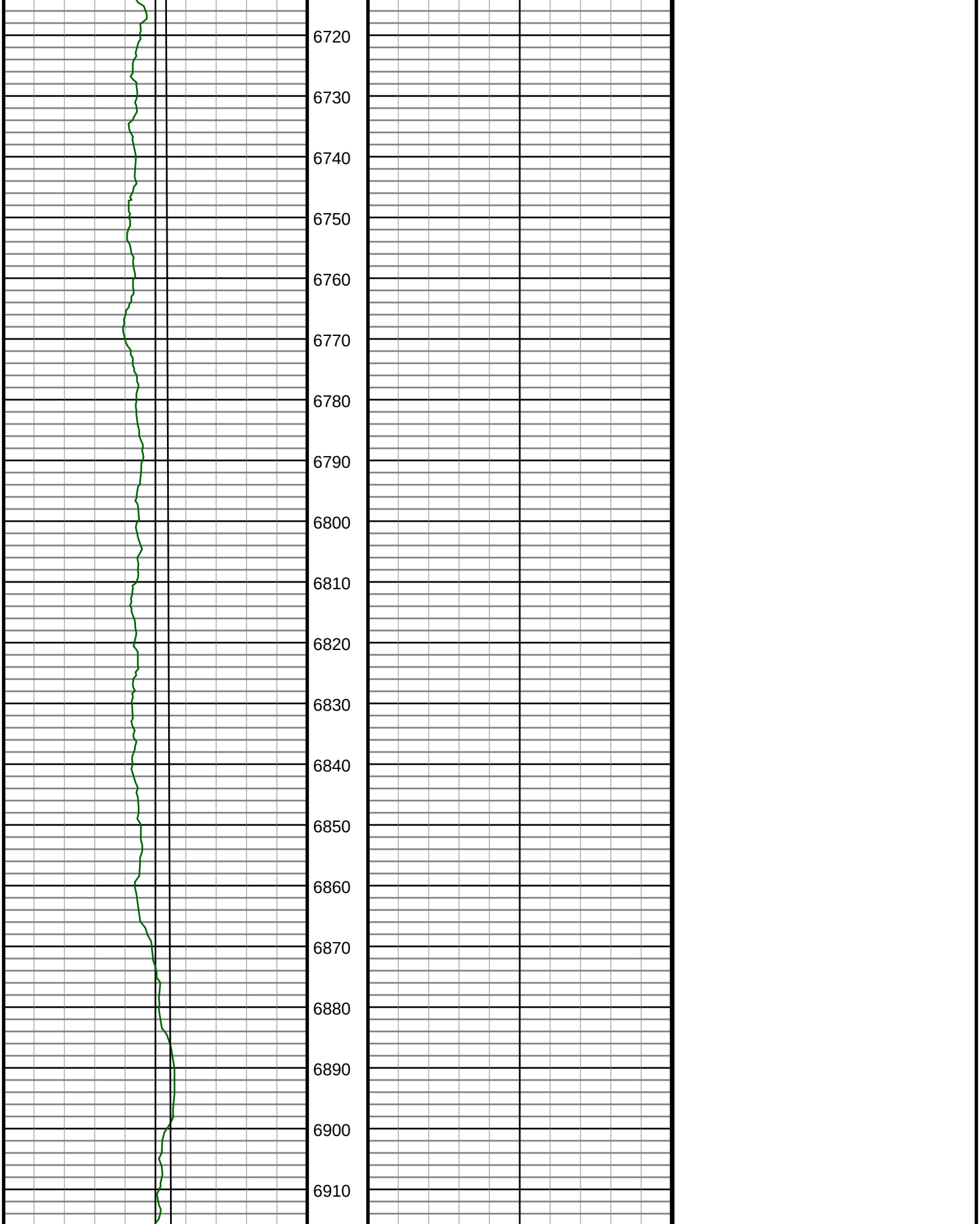
6720
6730
6740
6750
6760
6770
6780
6790
6800
6810
6820
6830
6840
6850
6860
6870
6880
6890
6900
6910

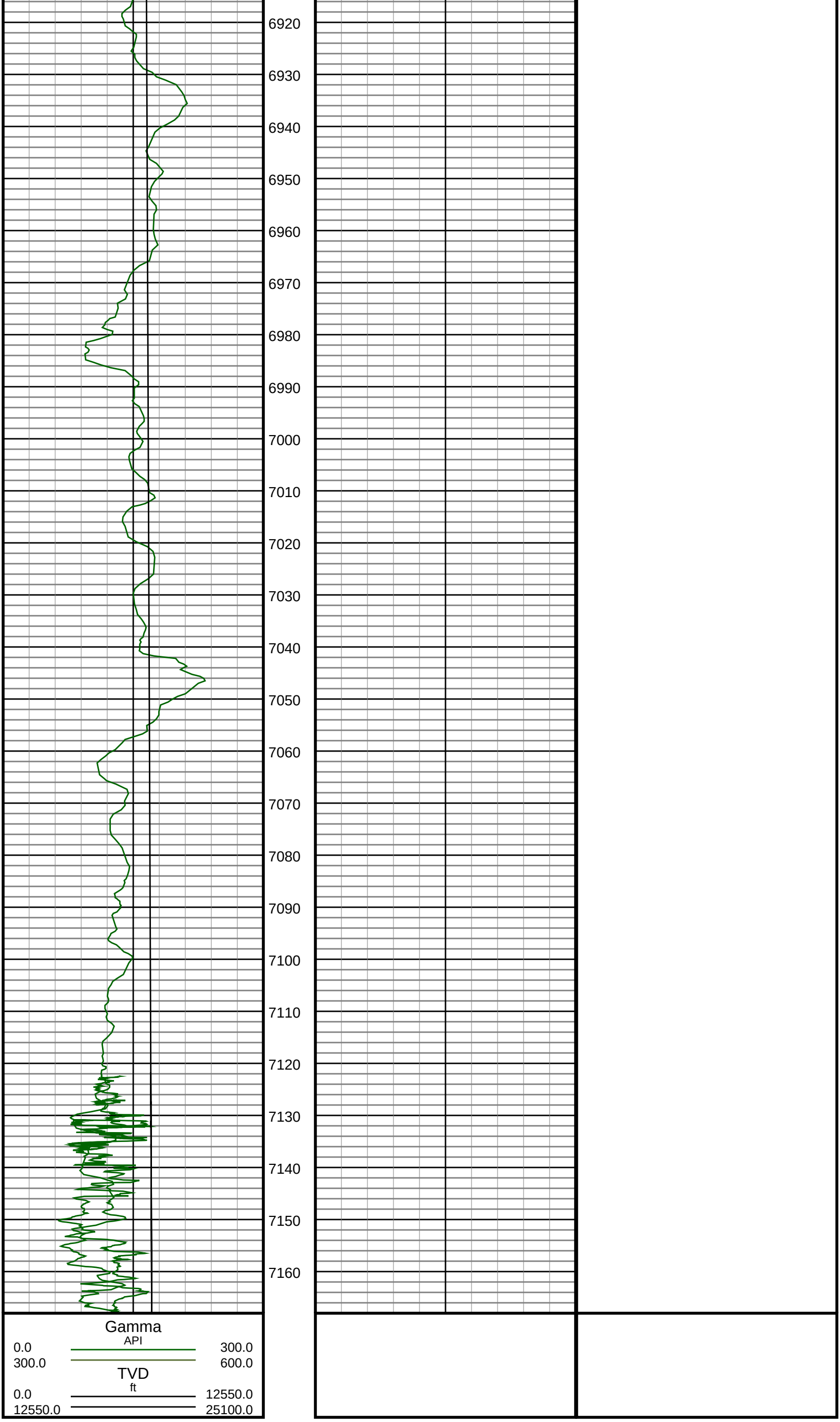
6920
6930
6940
6950
6960
6970
6980
6990
7000
7010
7020
7030
7040
7050
7060
7070
7080
7090
7100
7110
7120
7130
7140
7150
7160
Gamma
API
0.0
300.0
300.0
600.0
TVD
ft
0.0
12550.0
12550.0
25100.0