


Tyler Rockies Exploration LTD, Peoria J-Sand Unit 36
005-06110
Inspection #688302170
7/6/2018
High Priority Well Inspection



TYLER ROCKIES EXPL. LTD


PEORIA J SAND UNIT 36
SW NE SEC. 33-T4S-R60W
ARAPAHOE CO., COLORADO

EMERGENCY # 970-395-7239

07.06.2018



07.06.2018

A photograph showing a gravel-covered area, likely a construction or maintenance site. A muddy, sediment-laden runoff path flows from the upper left towards the center of the frame. In the background, there is a dense line of green bushes and trees under a clear blue sky. The text "Install stormwater BMPs to prevent offsite sediment transport and control weeds at well location." is overlaid on the right side of the image.

Install stormwater BMPs to prevent offsite sediment transport and control weeds at well location.

07.06.2018



T-REX
PEORIA NO. 36
NW SW, SEC. 33, T5S, R60W
ARAPAHOE COUNTY, CO
EMERGENCY # 970-395-7239

07.06.2018

PLAINS
113565
93023



CRUDE
OIL

AIRSE 005 - 1485

300 BBLs

TYLER ROCKIES
EXPLORATION, LTD.
PEORIA "J" SAND UNIT #36 BATTERY
SWNW SEC. 33, T4S-R60W
ARAPAHOE COUNTY, CO.
AGR. NO. COC047664X
TO CONTACT THE OPERATOR
CALL 303-531-5817
IN CASE OF EMERGENCY CALL 911
ACCESS ROAD - CO. ROAD 201

07.06.2018



07.06.2018




Kerr McGee Riser

07.06.2018



CALL 811 BEFORE YOU DIG
IN CASE OF EMERGENCY
303-659-5922
KERR-MCGEE GATHERING LLC / PLATTE VALLEY ASSET

07.06.2018



Control weeds at tank battery.

07.06.2018