




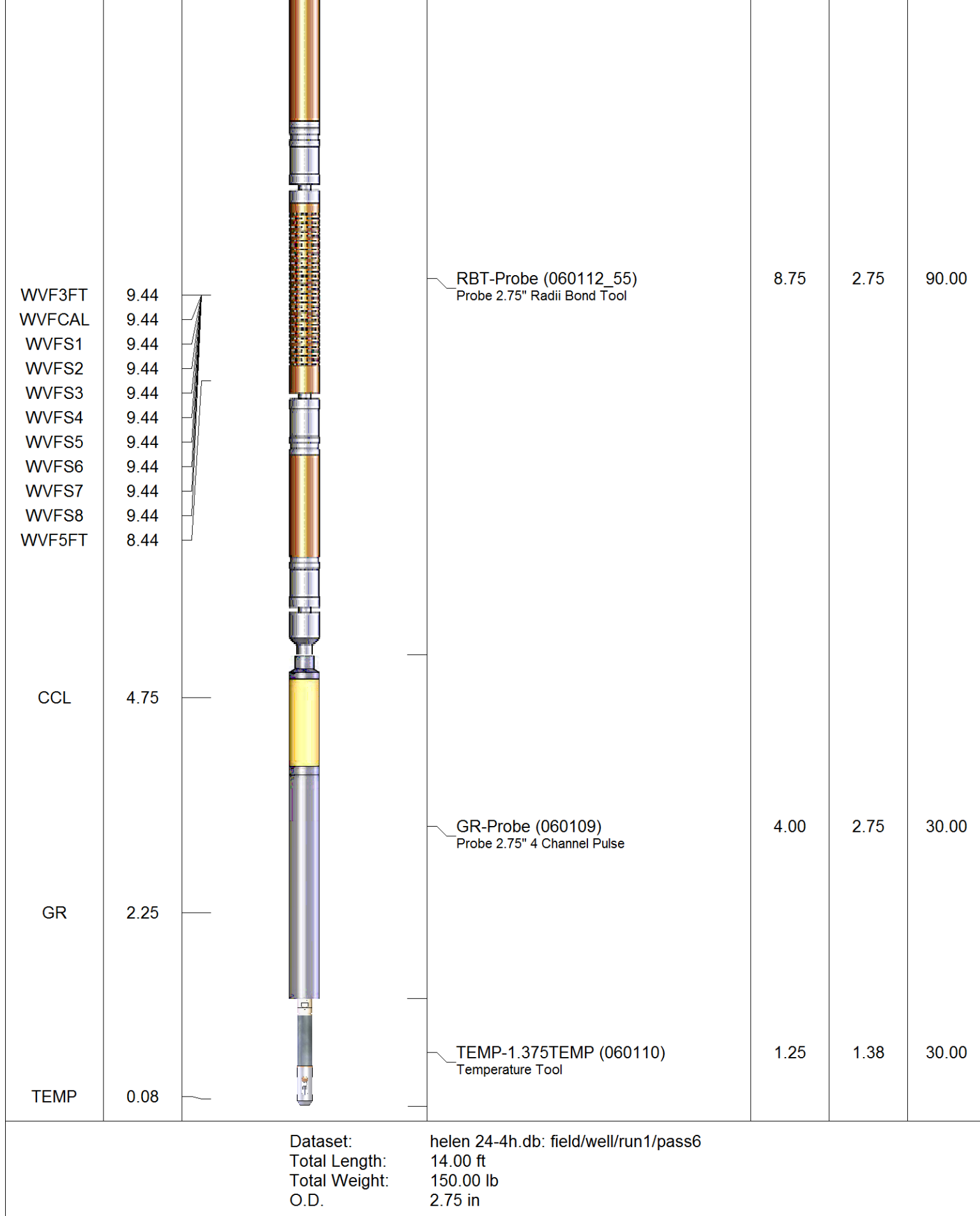
Company VERDAD RESOURCES		Company VERDAD RESOURCES	
Well HELEN 24-4H		Well HELEN 24-4H	
Field		Field	
County WELD		County WELD	
State COLORADO		State COLORADO	
Location:		API # : 05-123-46830	
LAT:40.120060 LONG:-104.508565		Other Services	
1243FSL 2072FWL SEC24			
SEC 24 TWP 2N RGE 64W			
Permanent Datum		Elevation 4942'	
Log Measured From KB		K.B. 4957'	
Drilling Measured From KB		D.F. 4957'	
		G.L. 4942'	
Date 06-01-2018			
Run Number			
Depth Driller		16658'	
Depth Logger		6400'	
Bottom Logged Interval		6400'	
Top Log Interval		SURFACE	
Open Hole Size		5.5"	
Type Fluid		WATER	
Density / Viscosity		8.6	
Max. Recorded Temp.		193.1	
Estimated Cement Top		102'	
Time Well Ready			
Time Logger on Bottom			
Equipment Number		058	
Location		WINDSOR, COLO	
Recorded By		R. ALLES	
Witnessed By		KESTREL DICKERSON	
Borehole Record		Tubing Record	
Run Number		Bit	
From		To	
Size		Weight	
From		To	
Casing Record		Size	
Surface String		9.63	
Prot. String		5.5	
Production String		20	
Liner			

<<< Fold Here >>>

All interpretations are opinions based on inferences from electrical or other measurements and we cannot and do not guarantee the accuracy or correctness of any interpretation, and we shall not, except in the case of gross or willful negligence on our part, be liable or responsible for any loss, costs, damages, or expenses incurred or sustained by anyone resulting from any interpretation made by any of our officers, agents or employees. These interpretations are also subject to our general terms and conditions set out in our current Price Schedule.

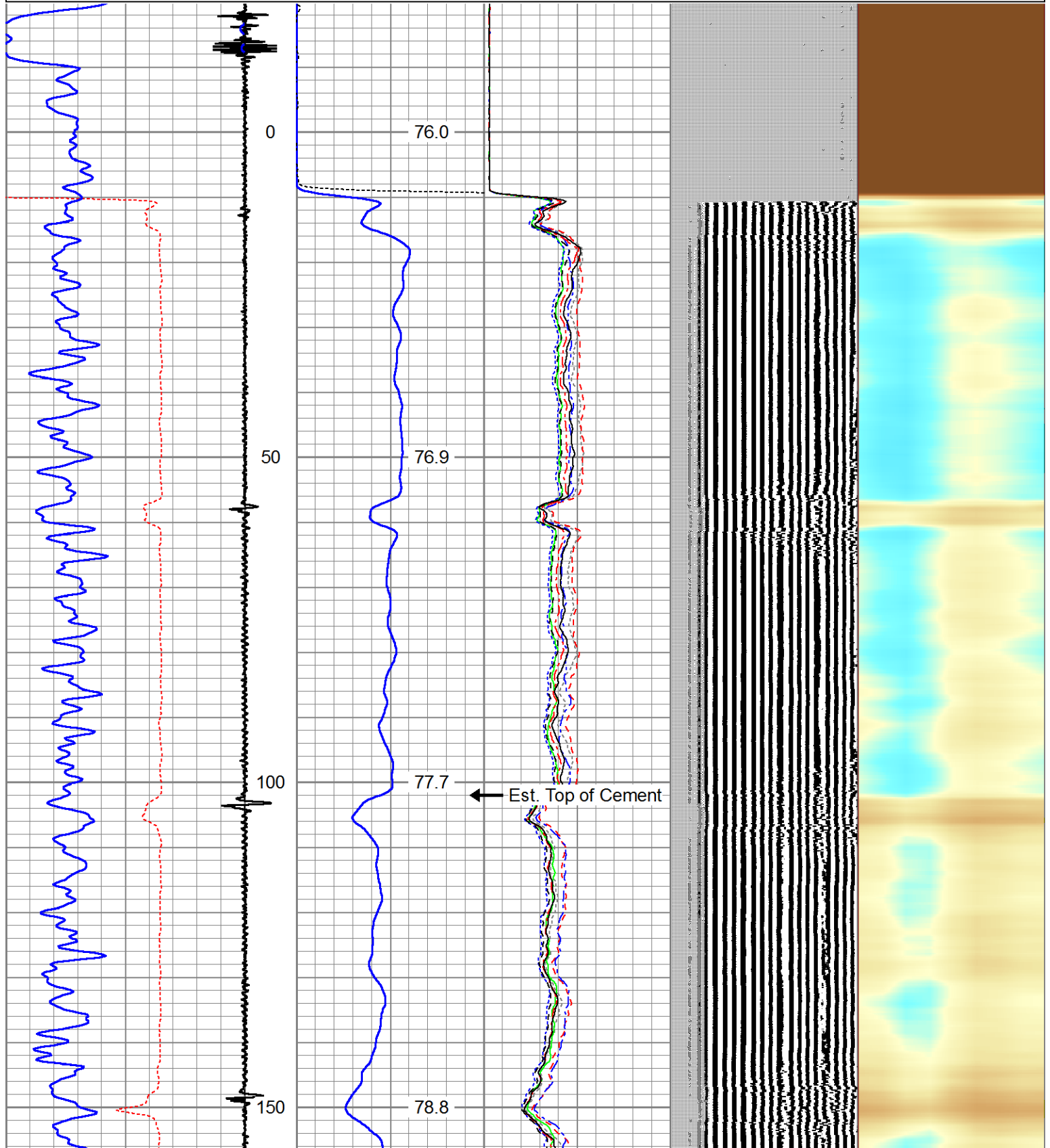
Comments

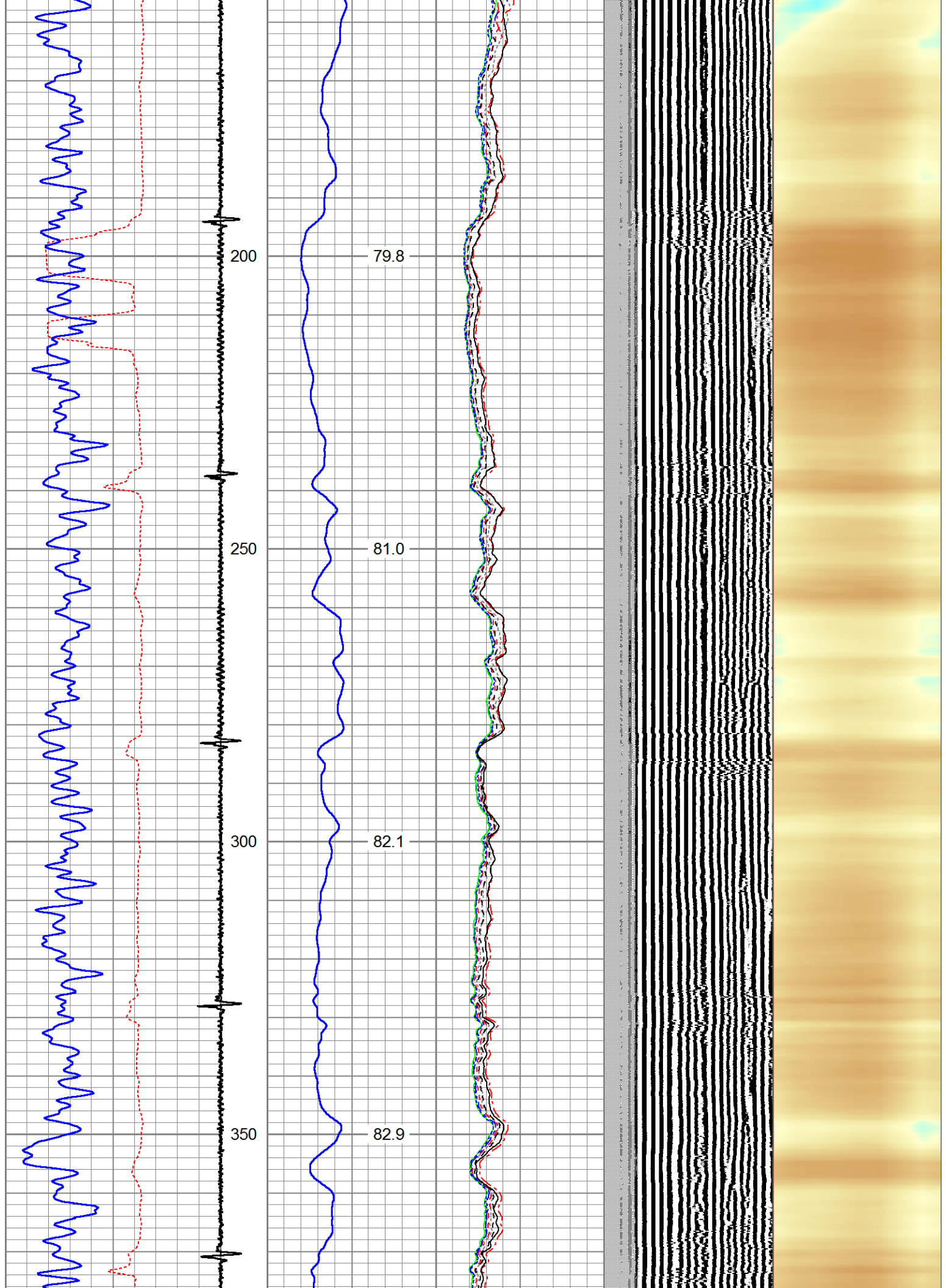
Sensor	Offset (ft)	Schematic	Description	Len (ft)	OD (in)	Wt (lb)
						

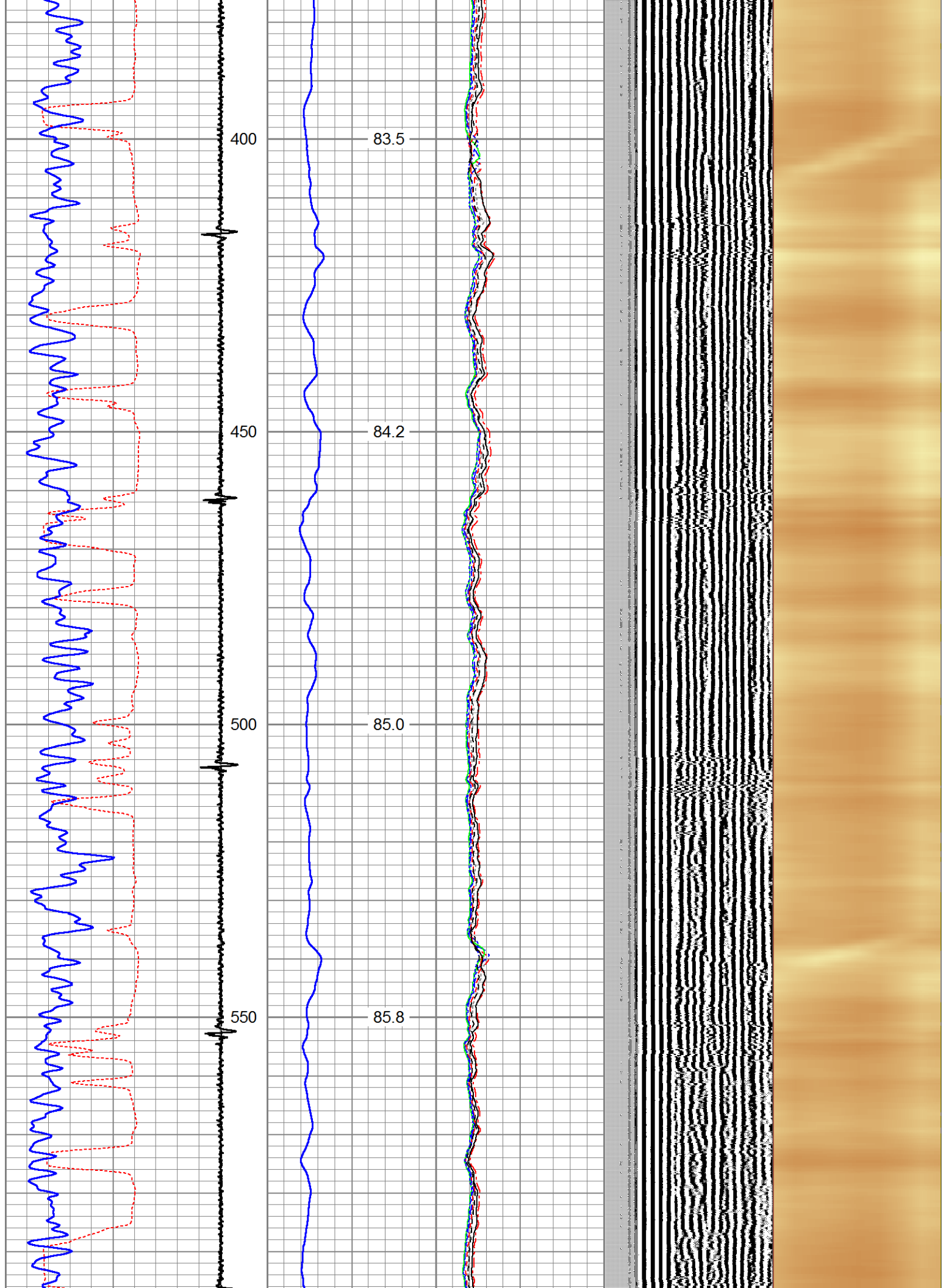


Database File: helen 24-4h.db  
 Dataset Pathname: pass6  
 Presentation Format: rbl55  
 Dataset Creation: Fri Jun 01 12:13:08 2018 by Log 7.0 B1  
 Charted by: Depth in Feet scaled 1:240

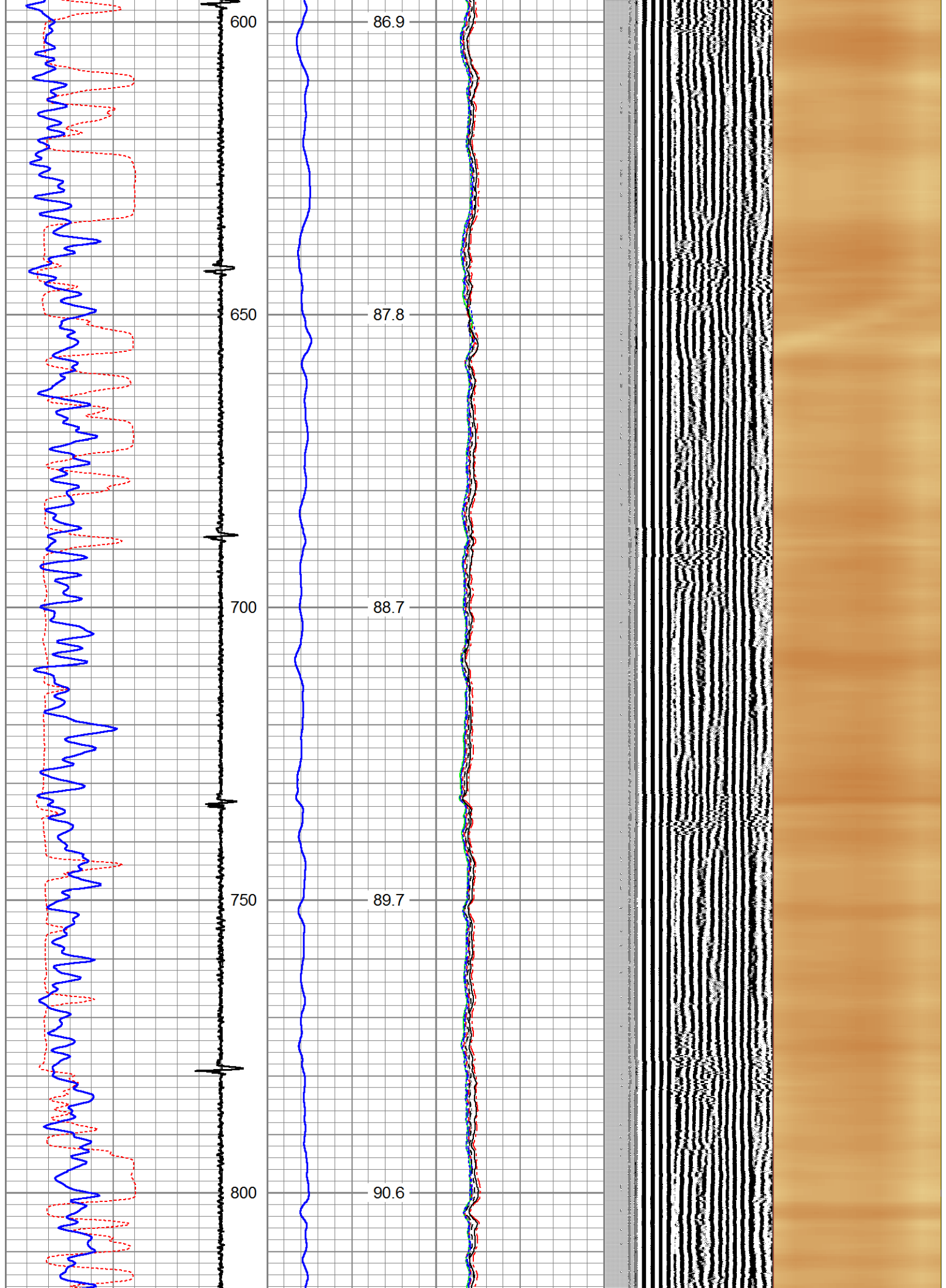
Charted by:		Depth in Feet scaled 1.240											
325	TT (usec)	225	LTEN	0	Amplitude (mV)	100	-5	AMPS2	150	200	VDL	1200	Cement Map
0	GR (GAPI)	200	(lb)		Amplified Amplitude		-5	AMPS3	150		1		
			CCL	000	0	(mV)	10	-5	AMPS4	150			
					TEMP		-5	AMPS5	150				
					(degF)		-5	AMPS6	150				
							-5	AMPS7	150				
							-5	AMPS8	150				
							-5	AMPS1	150				

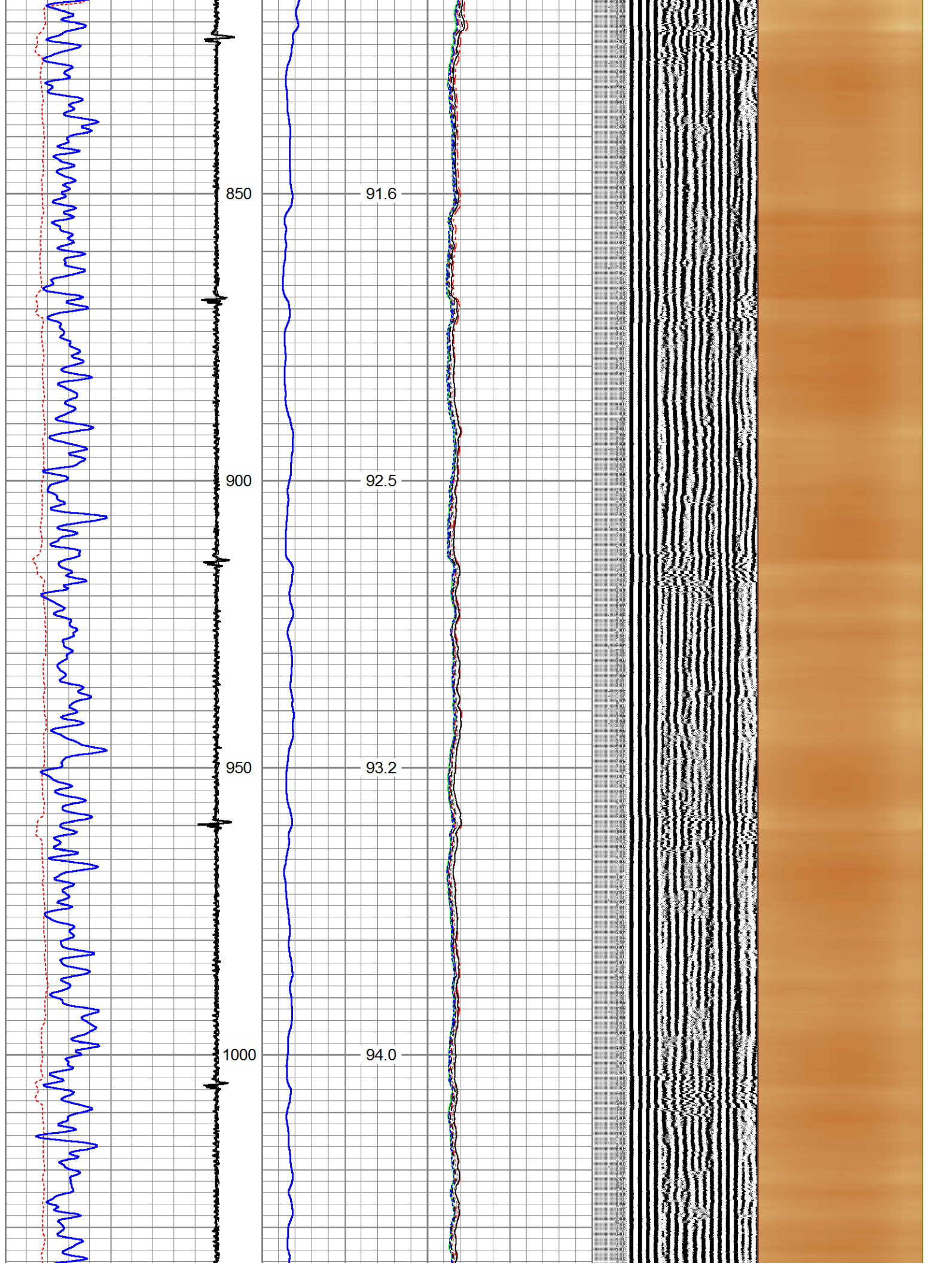


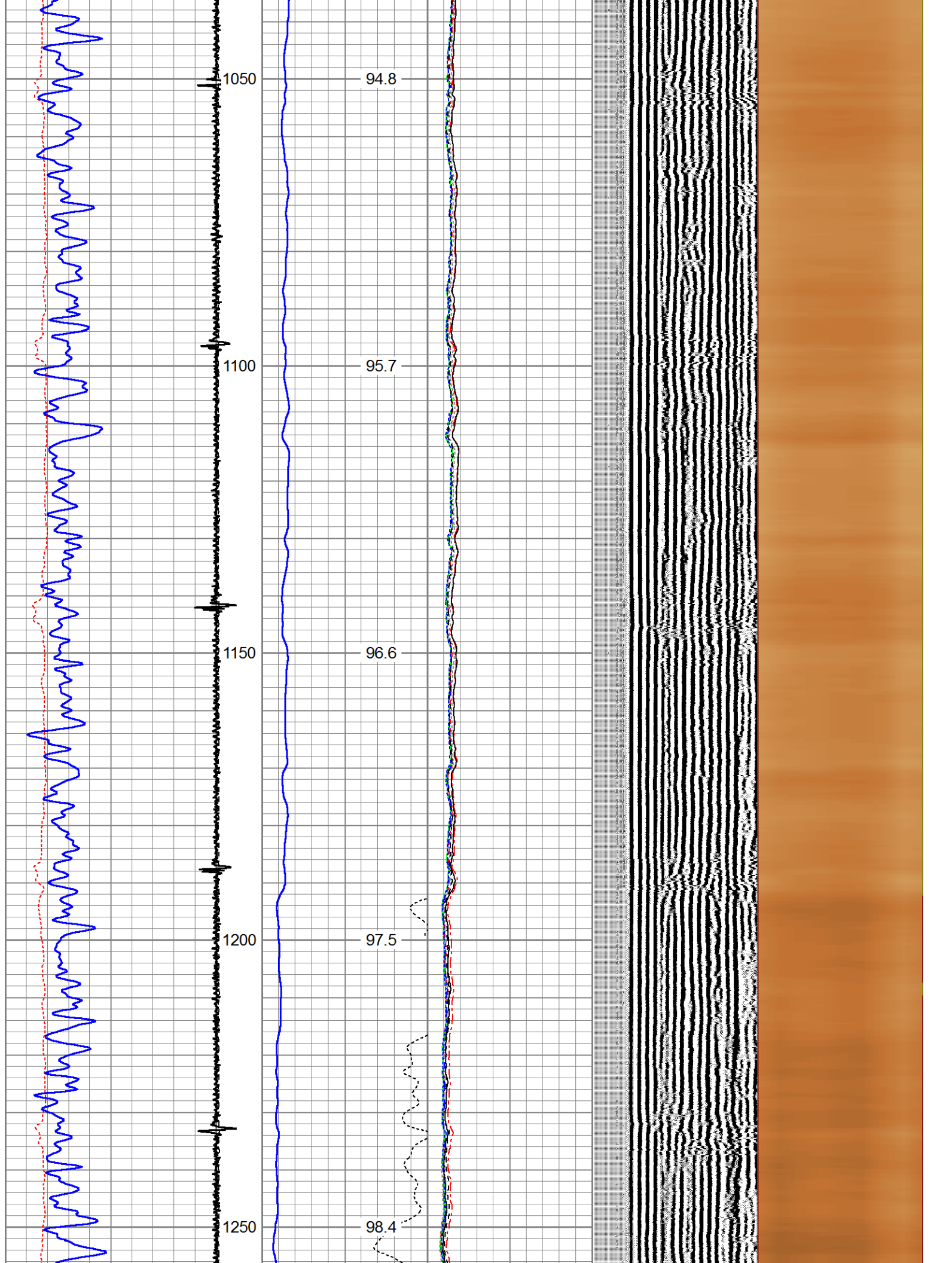




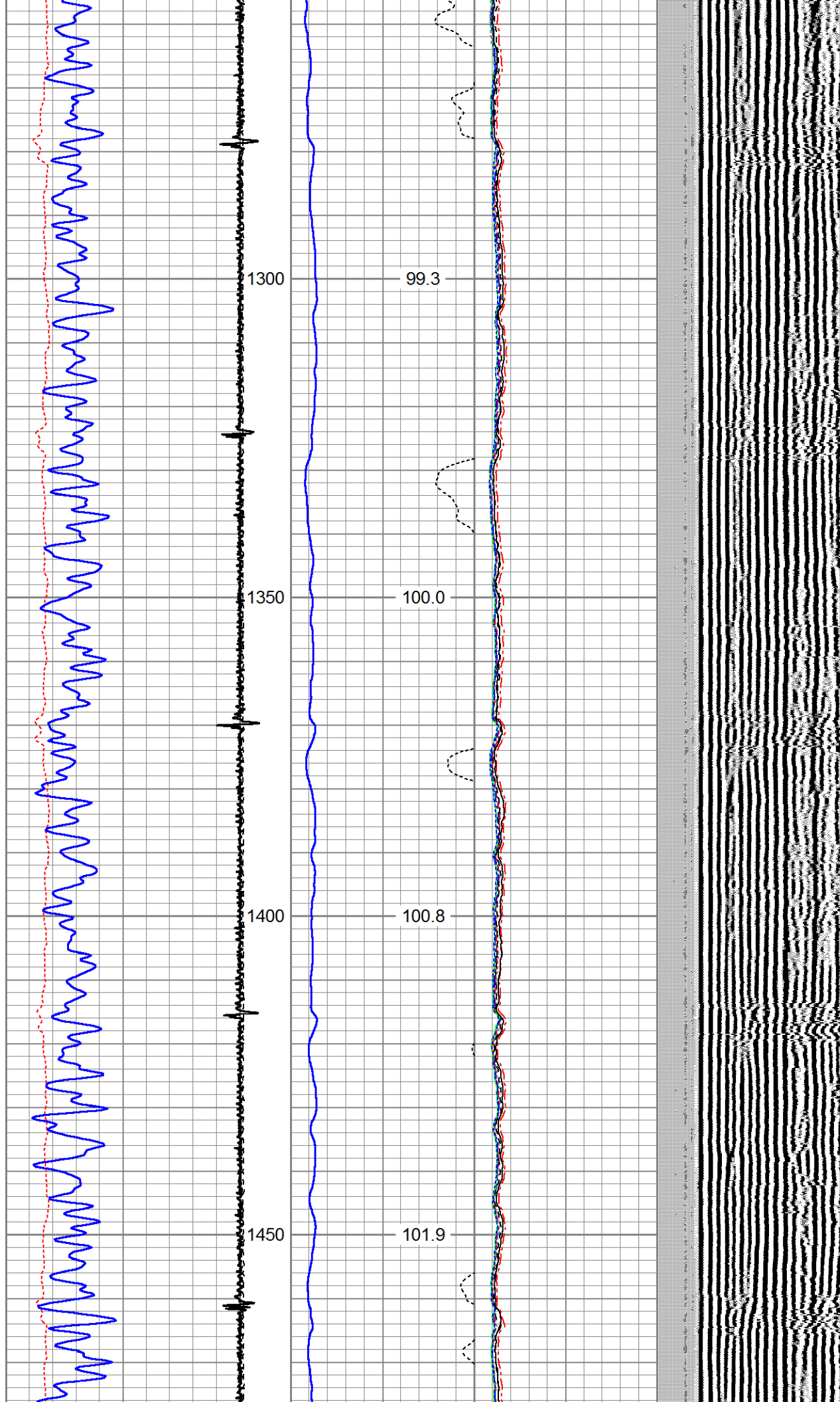


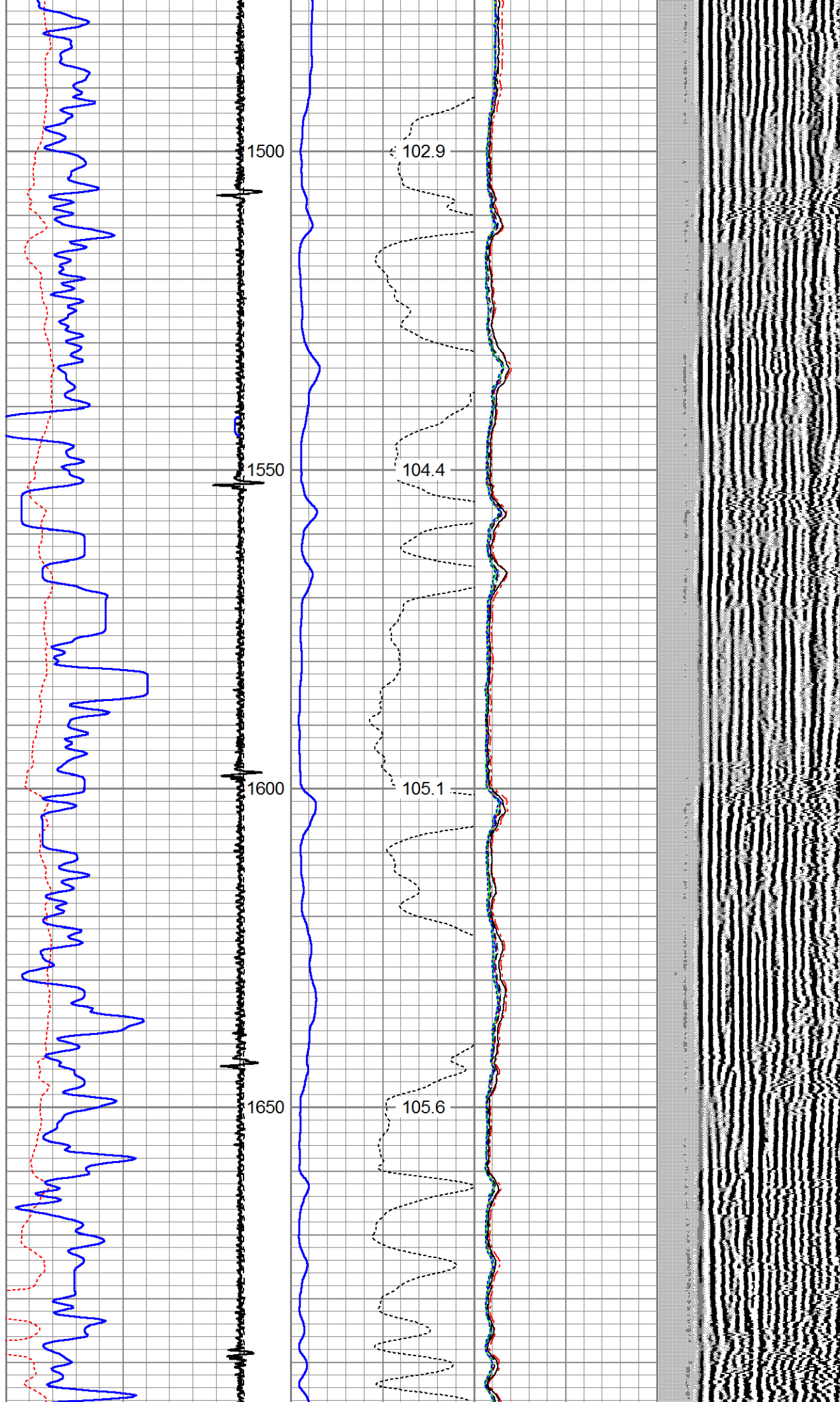


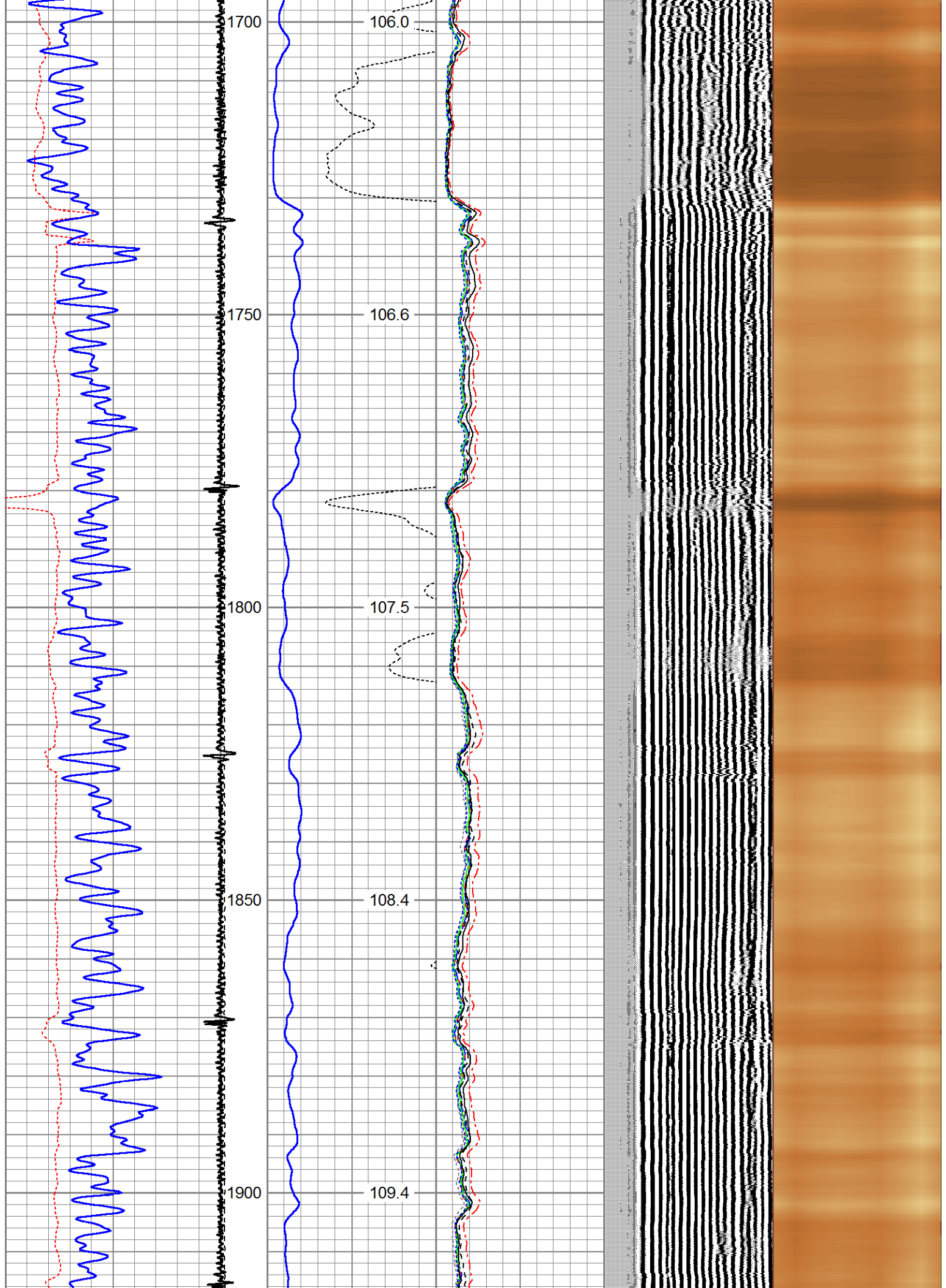




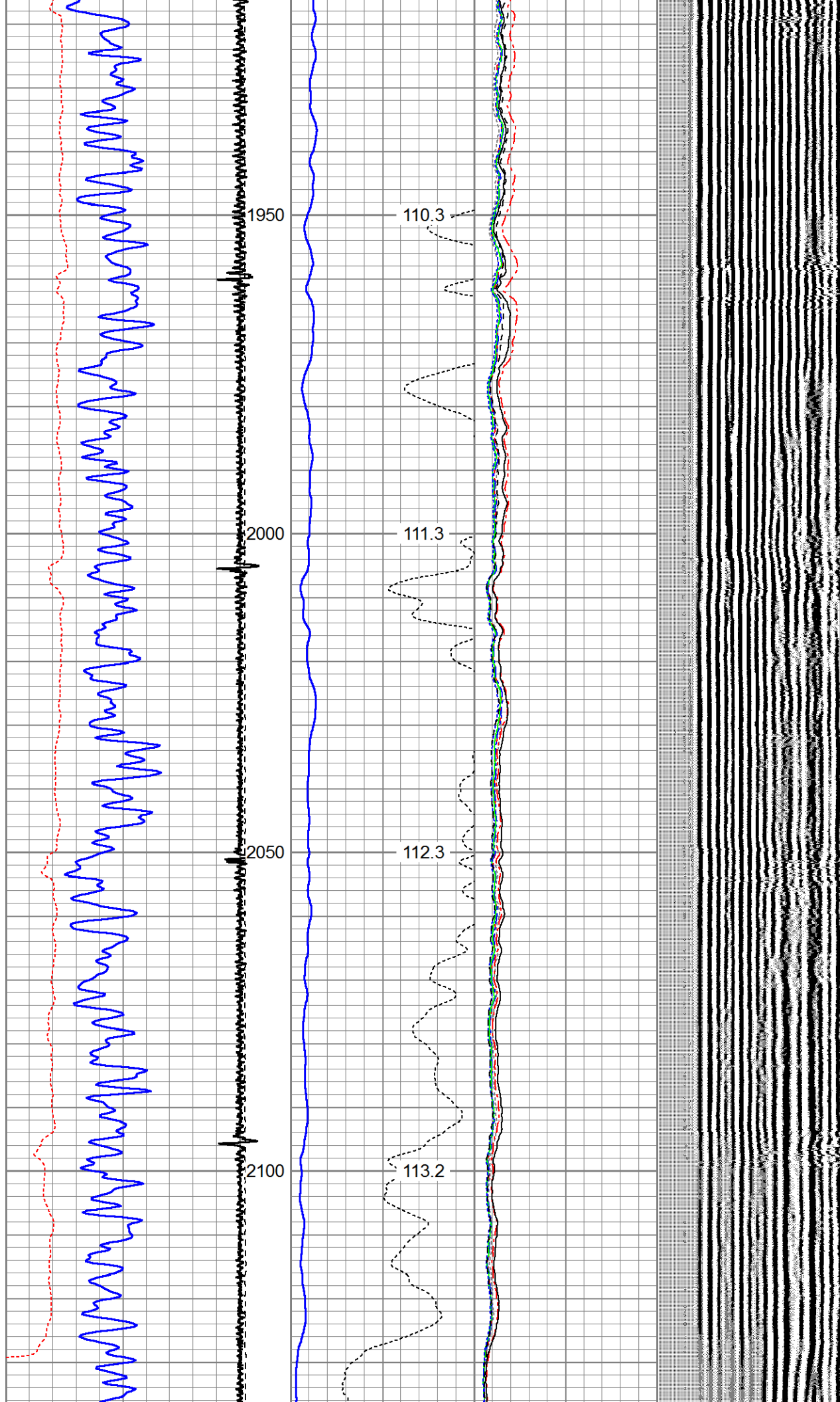




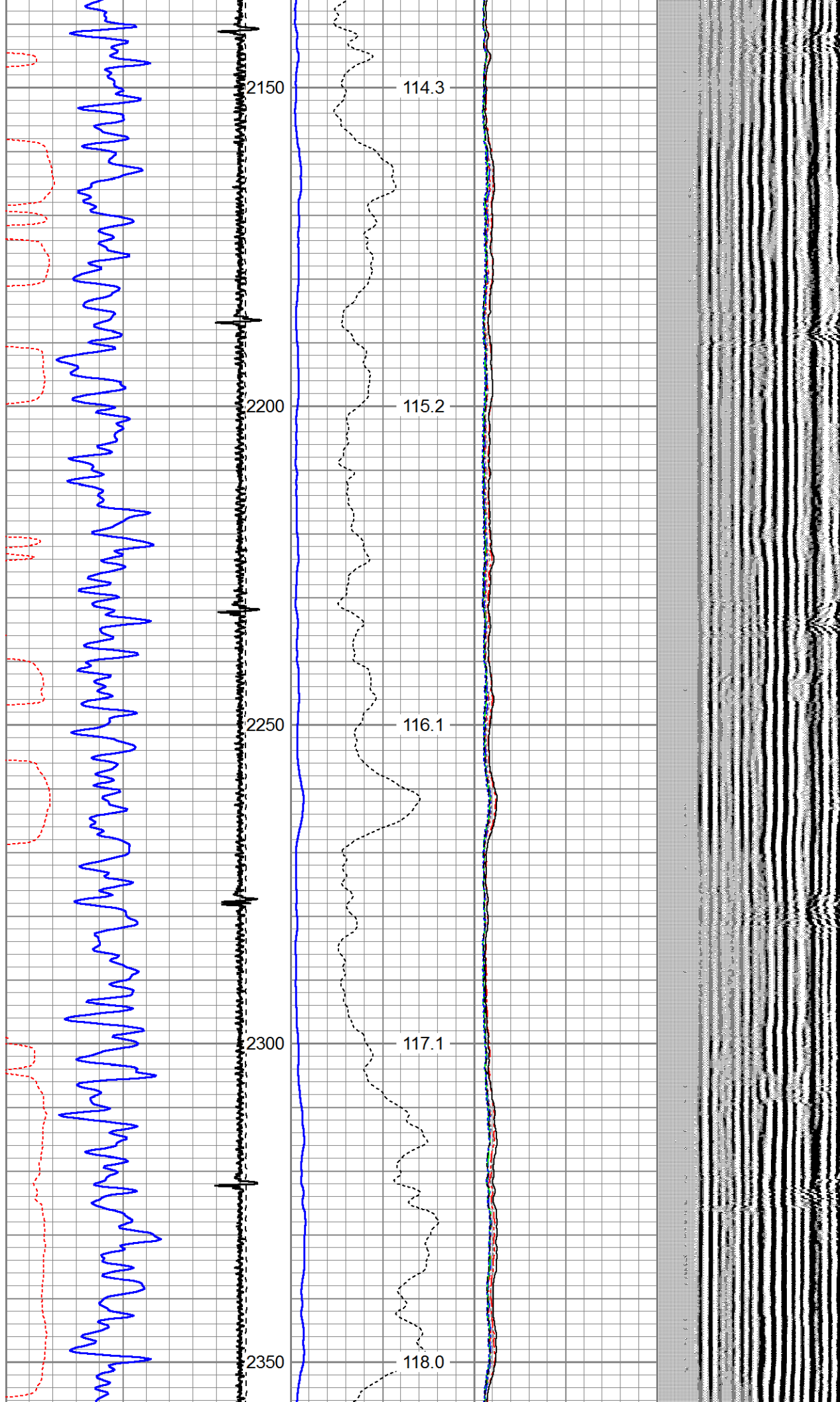


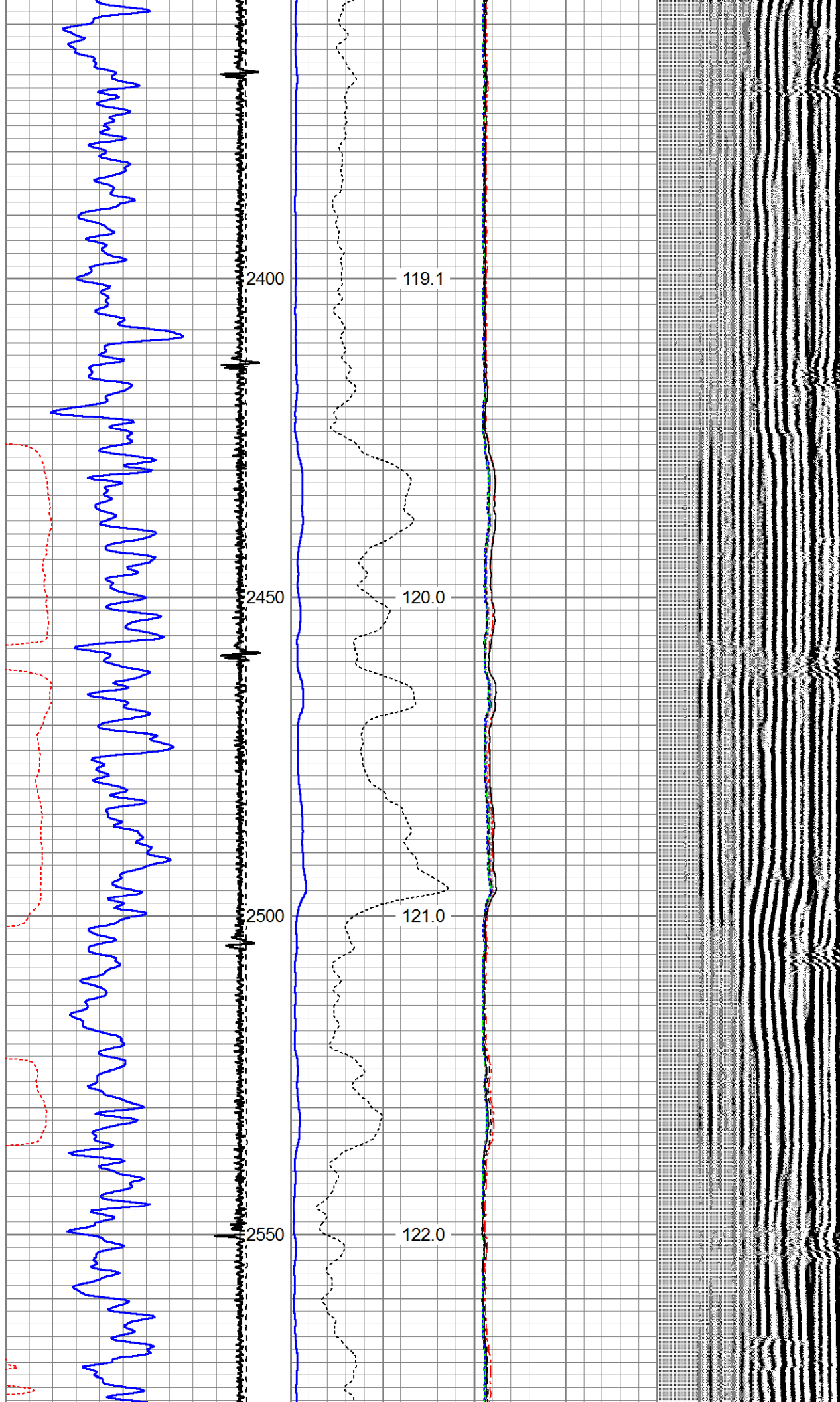


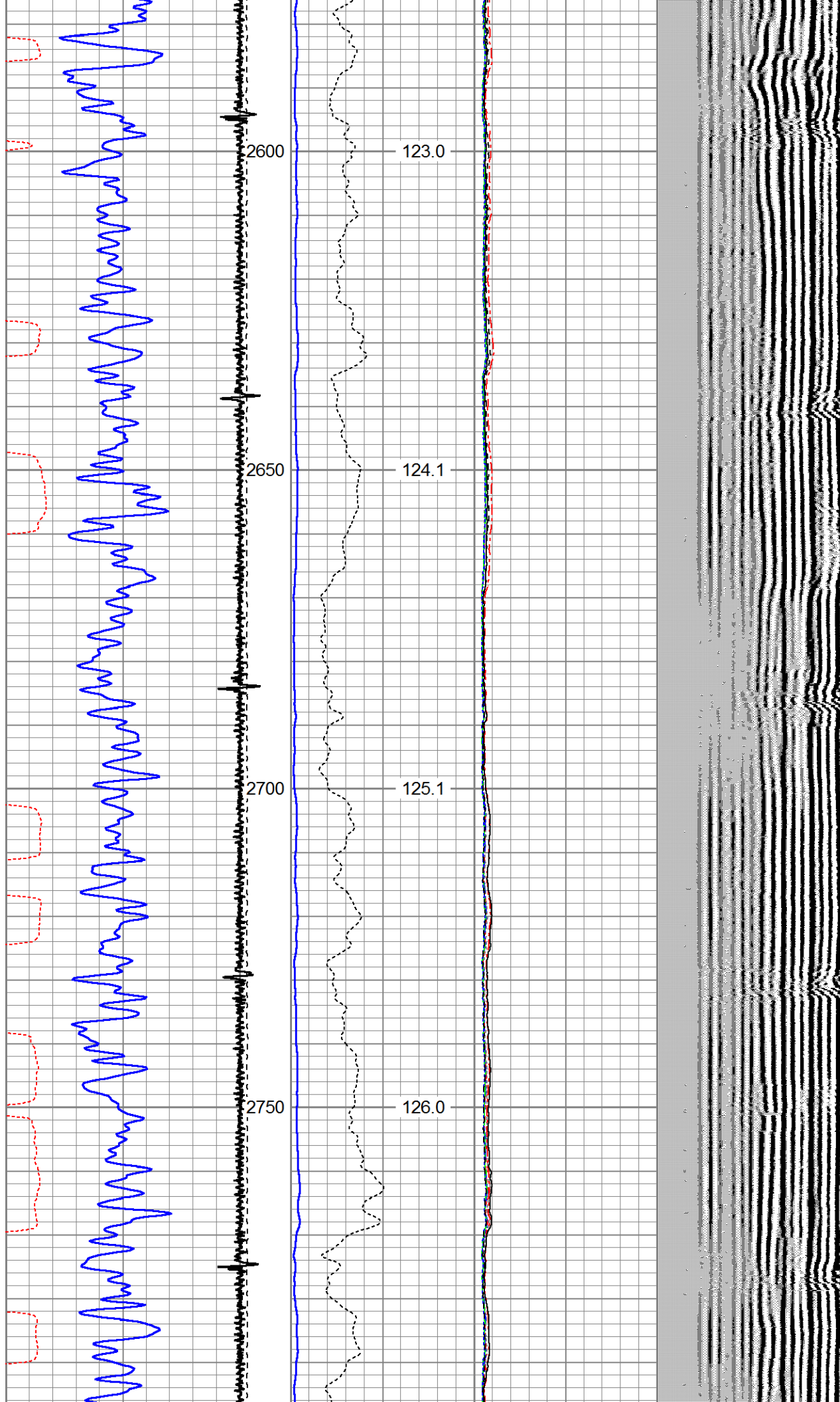




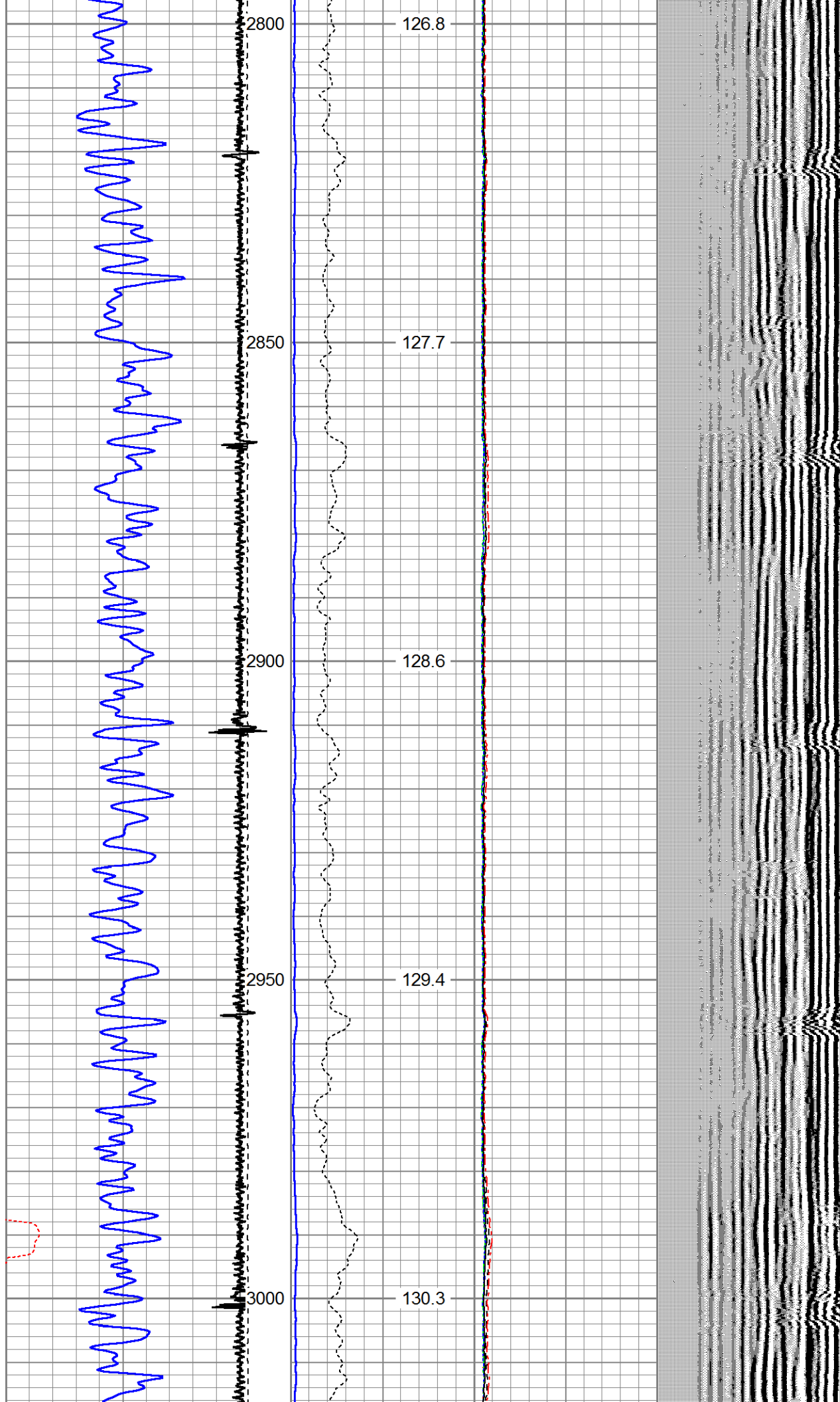




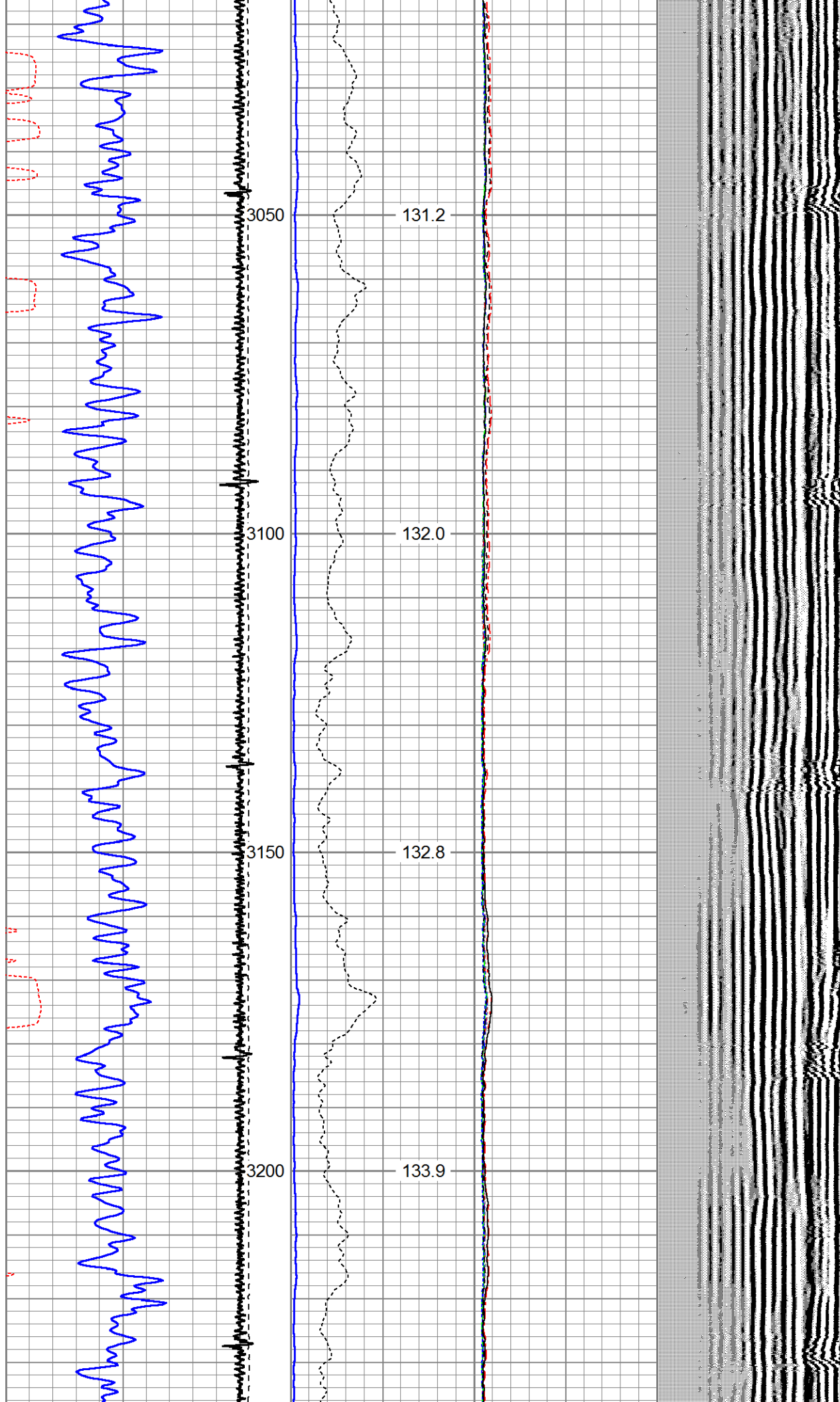


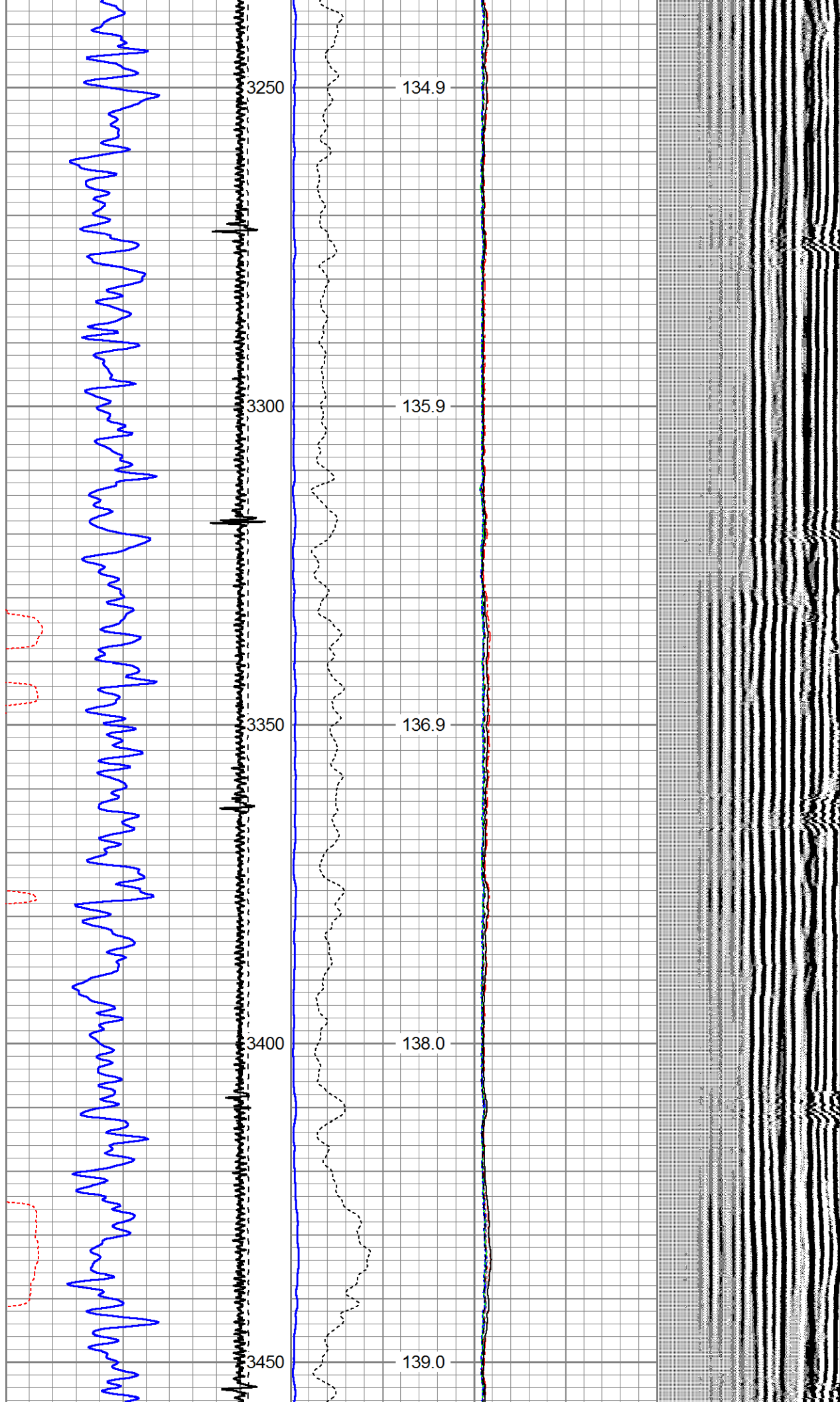


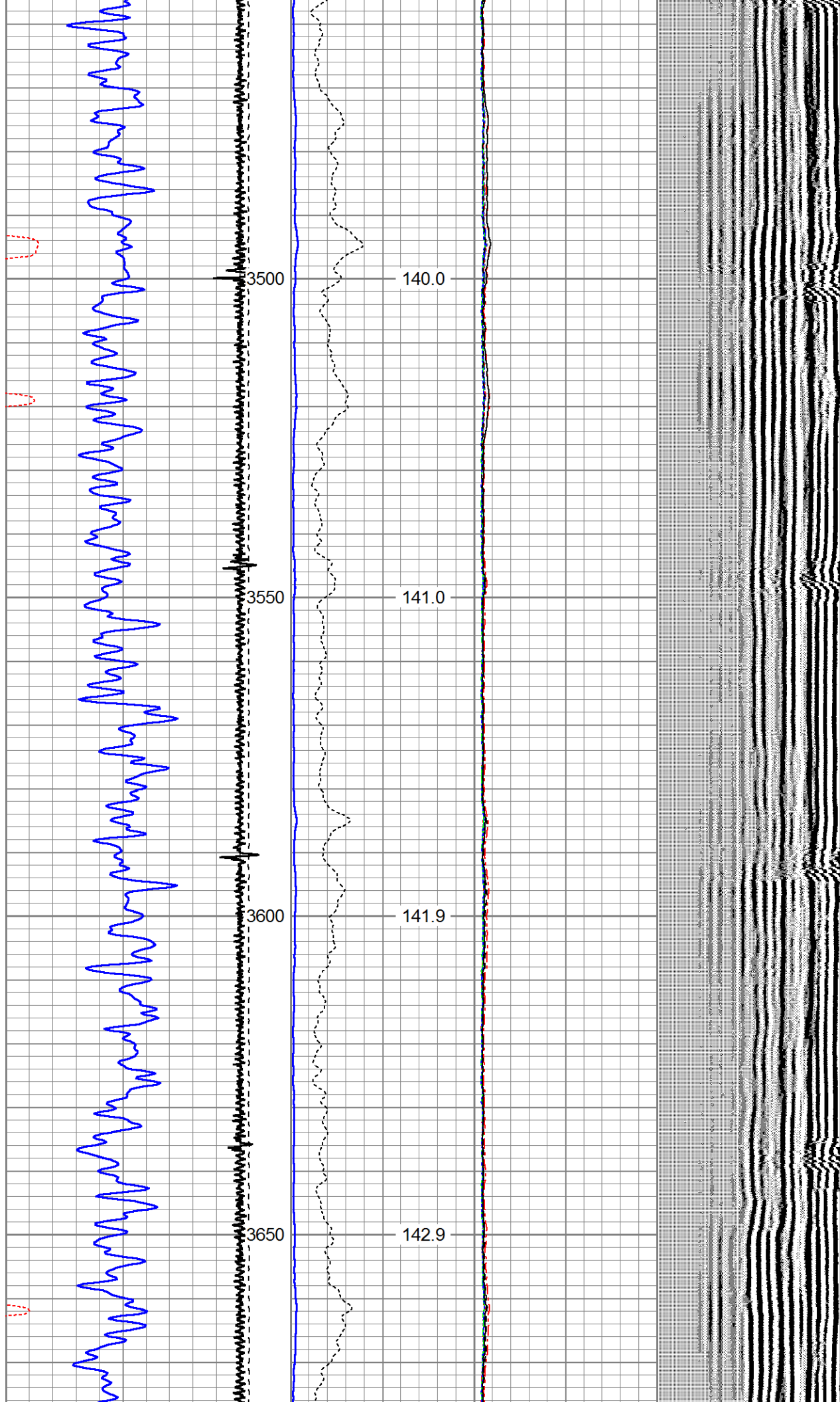




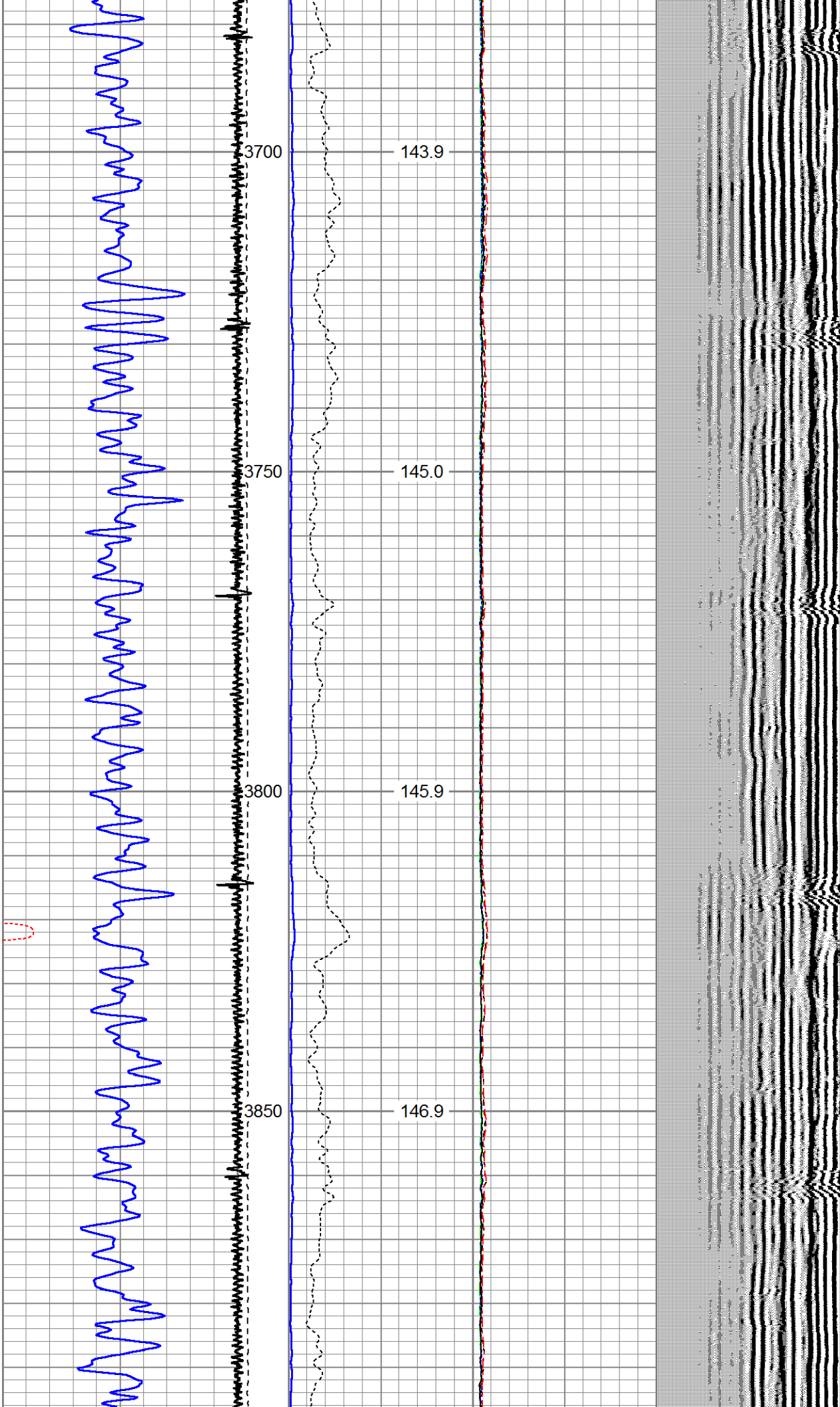




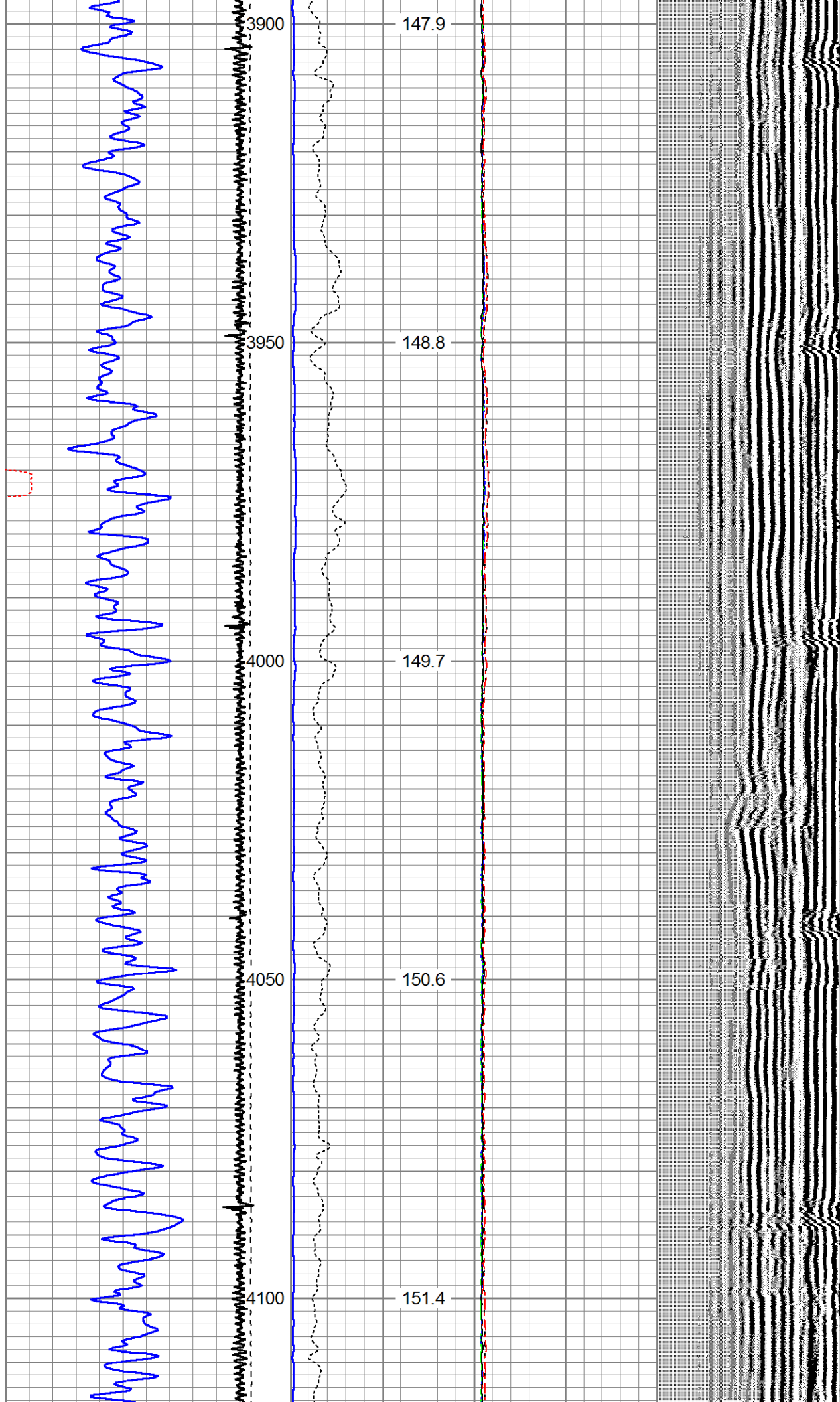


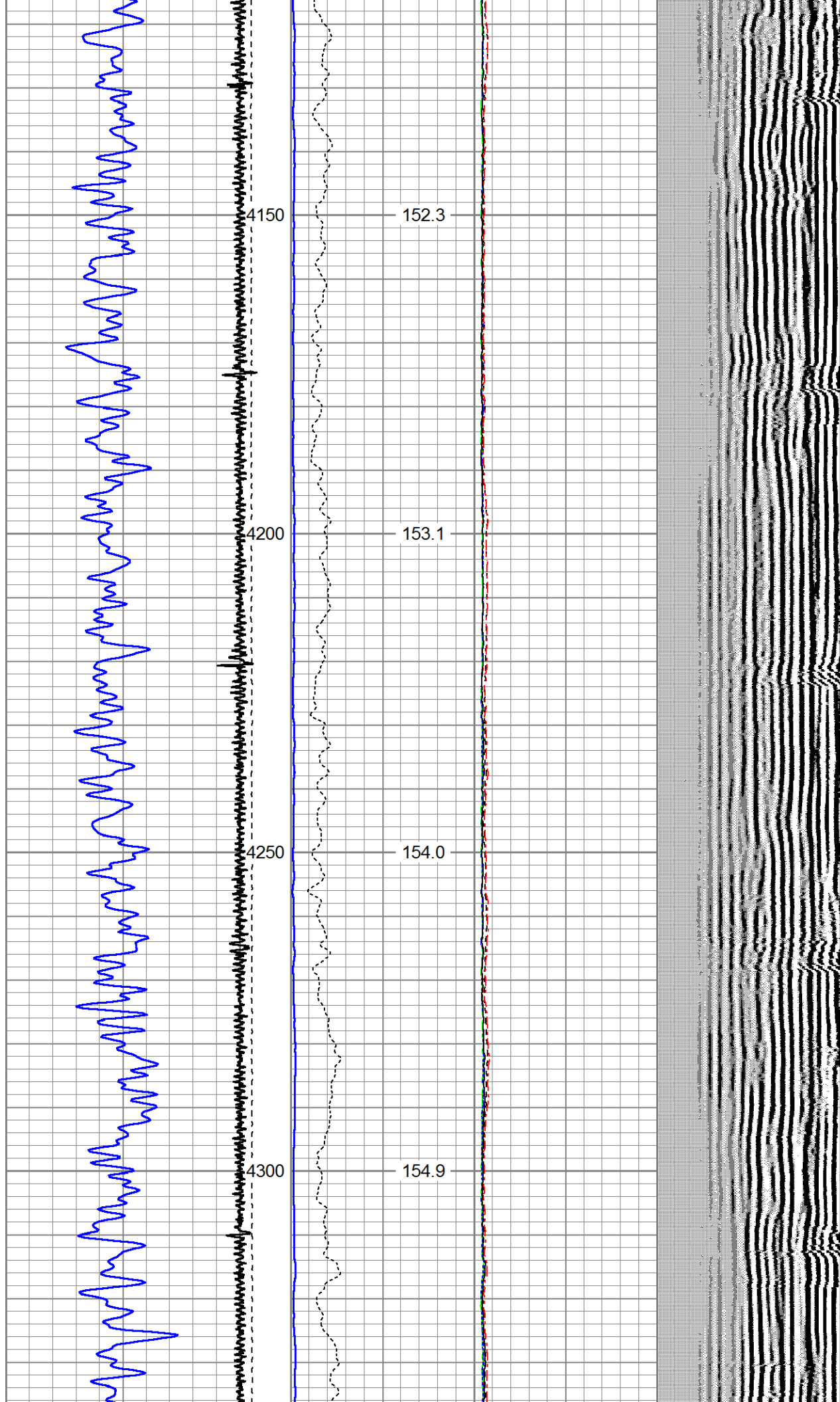


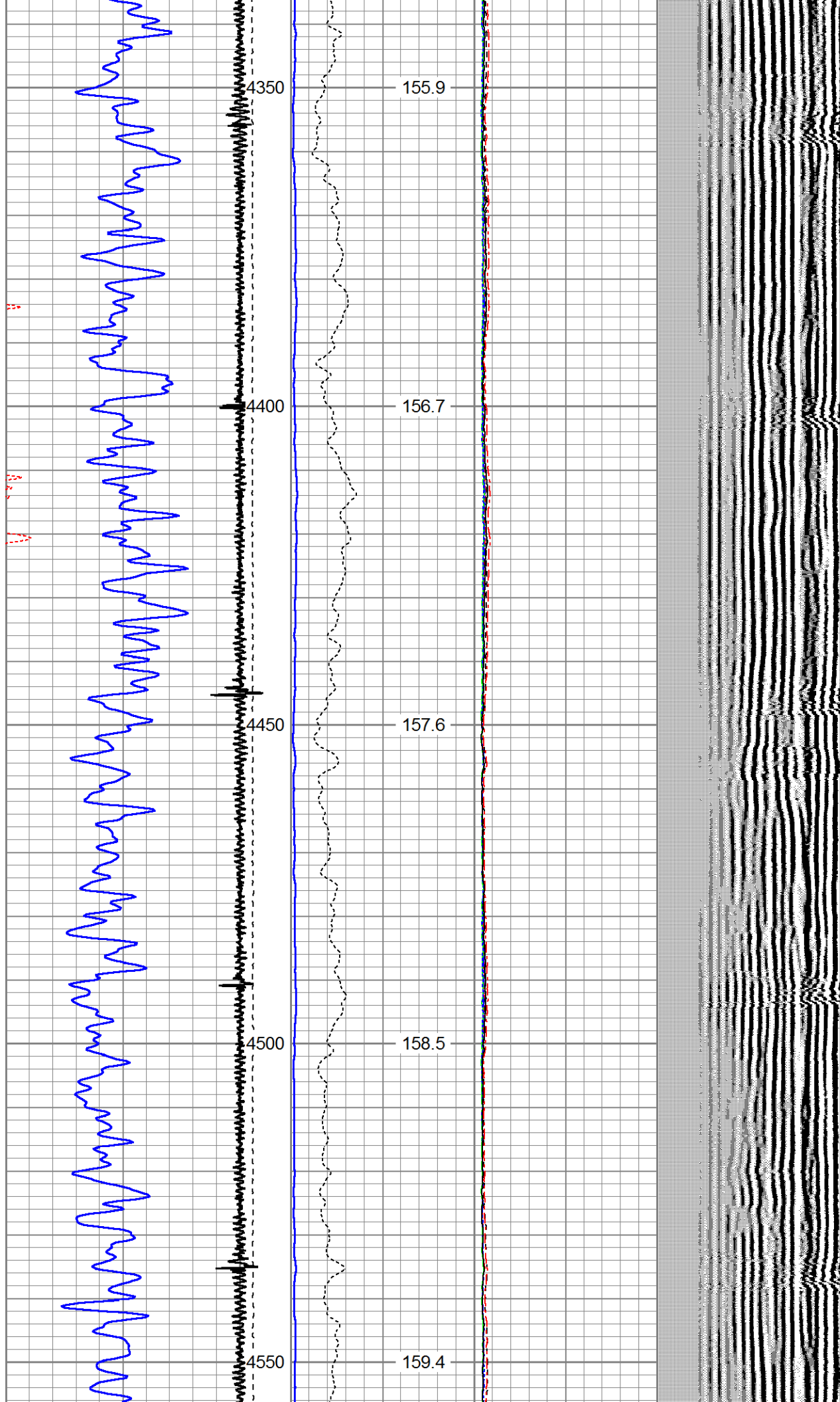




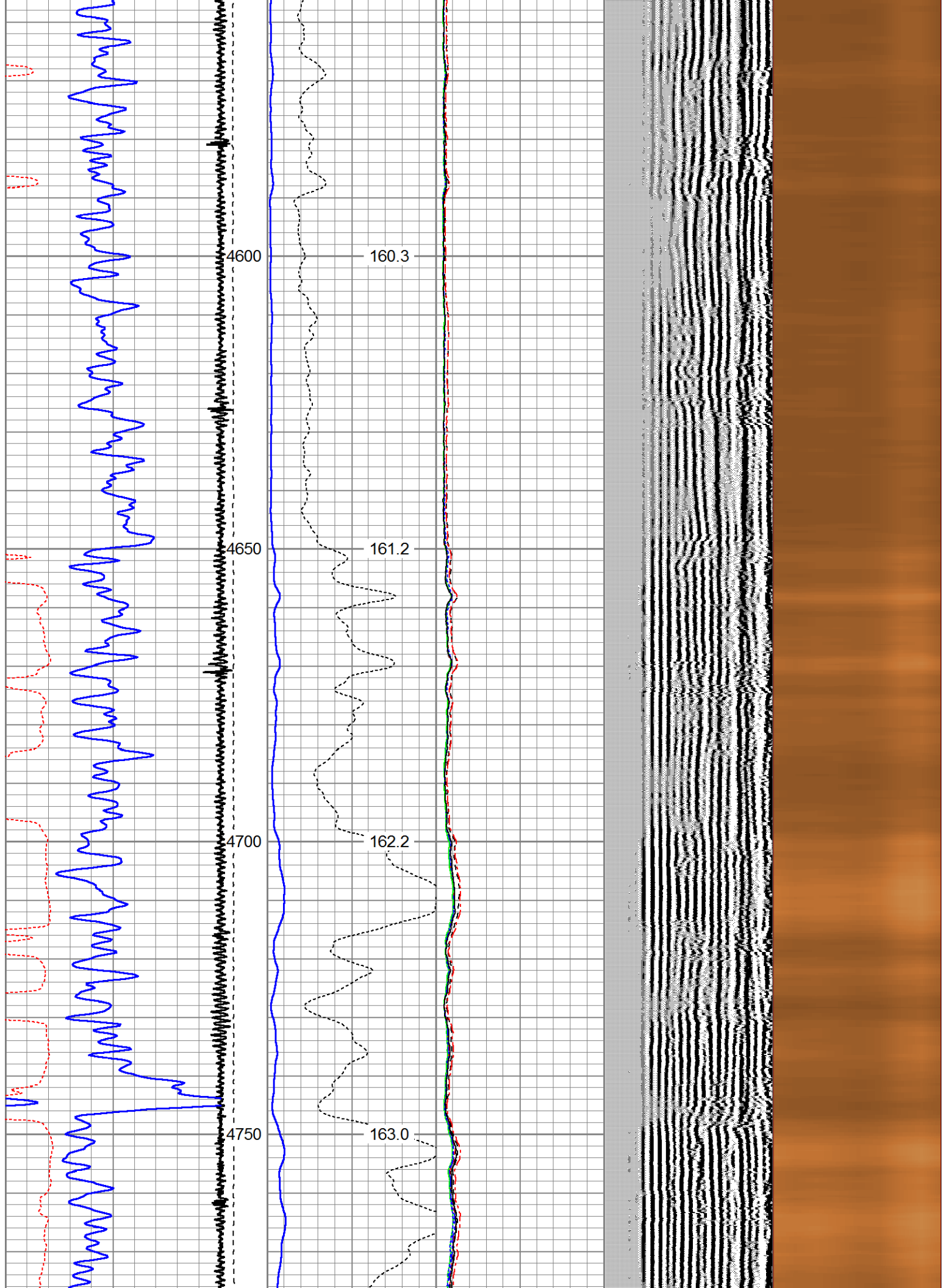




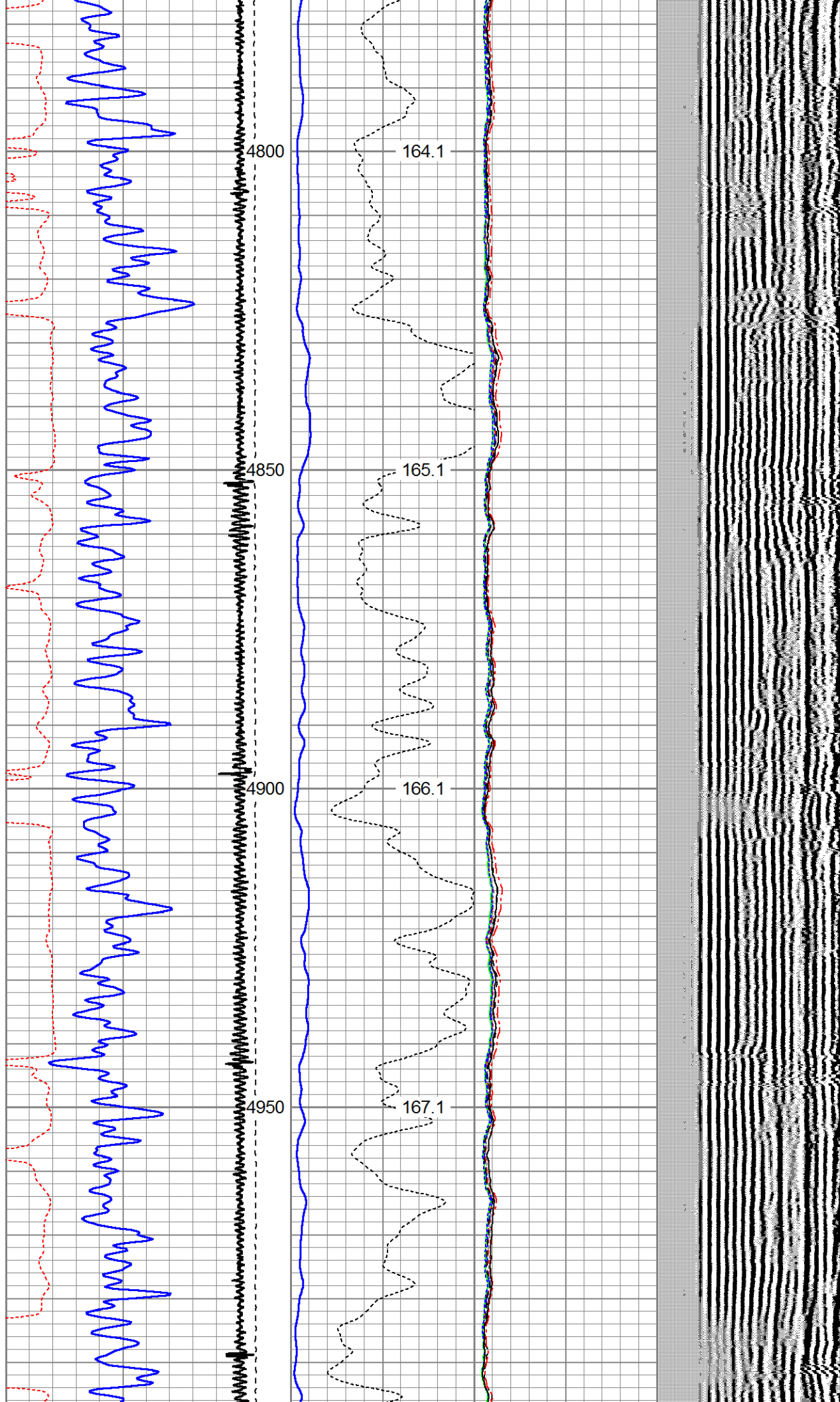


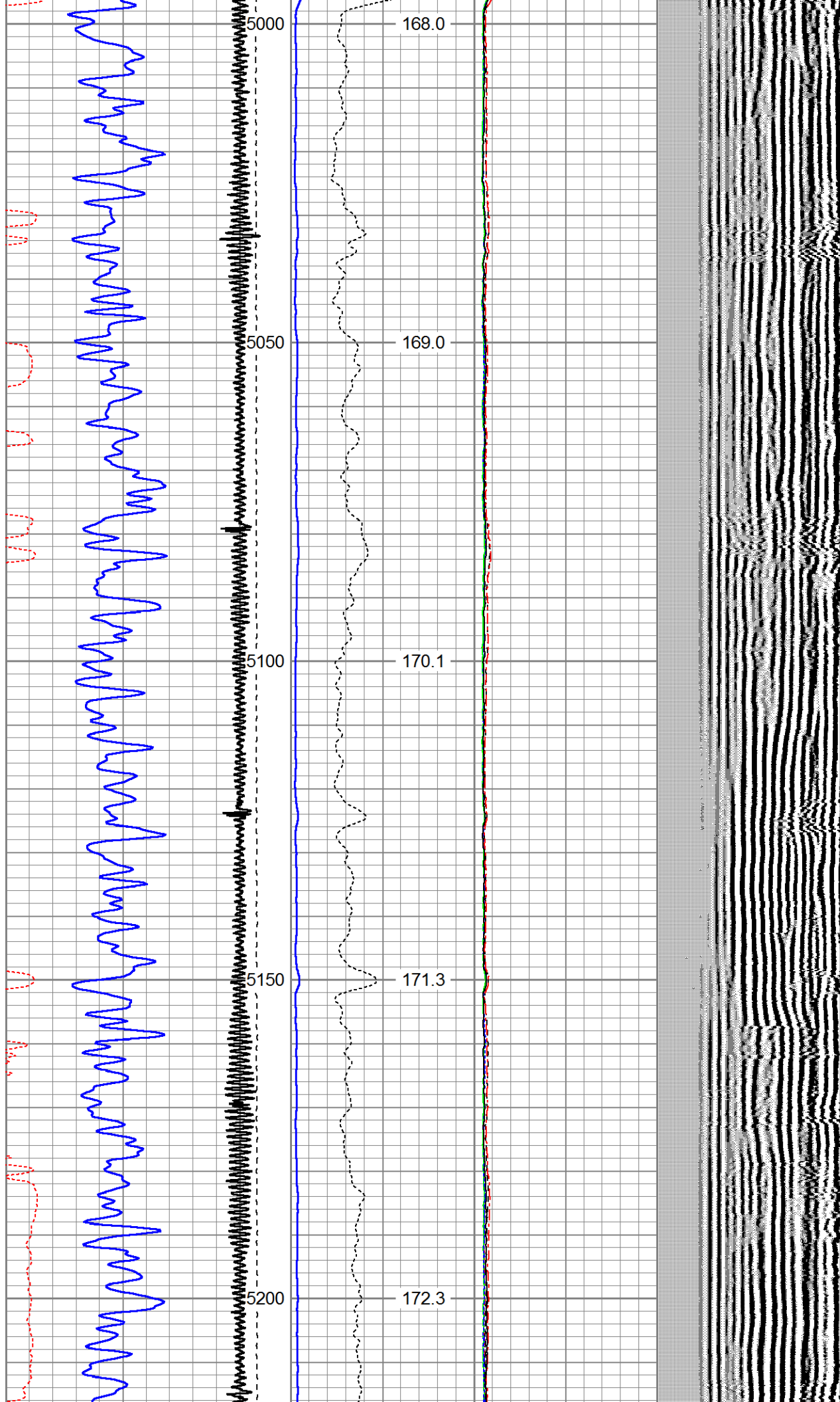


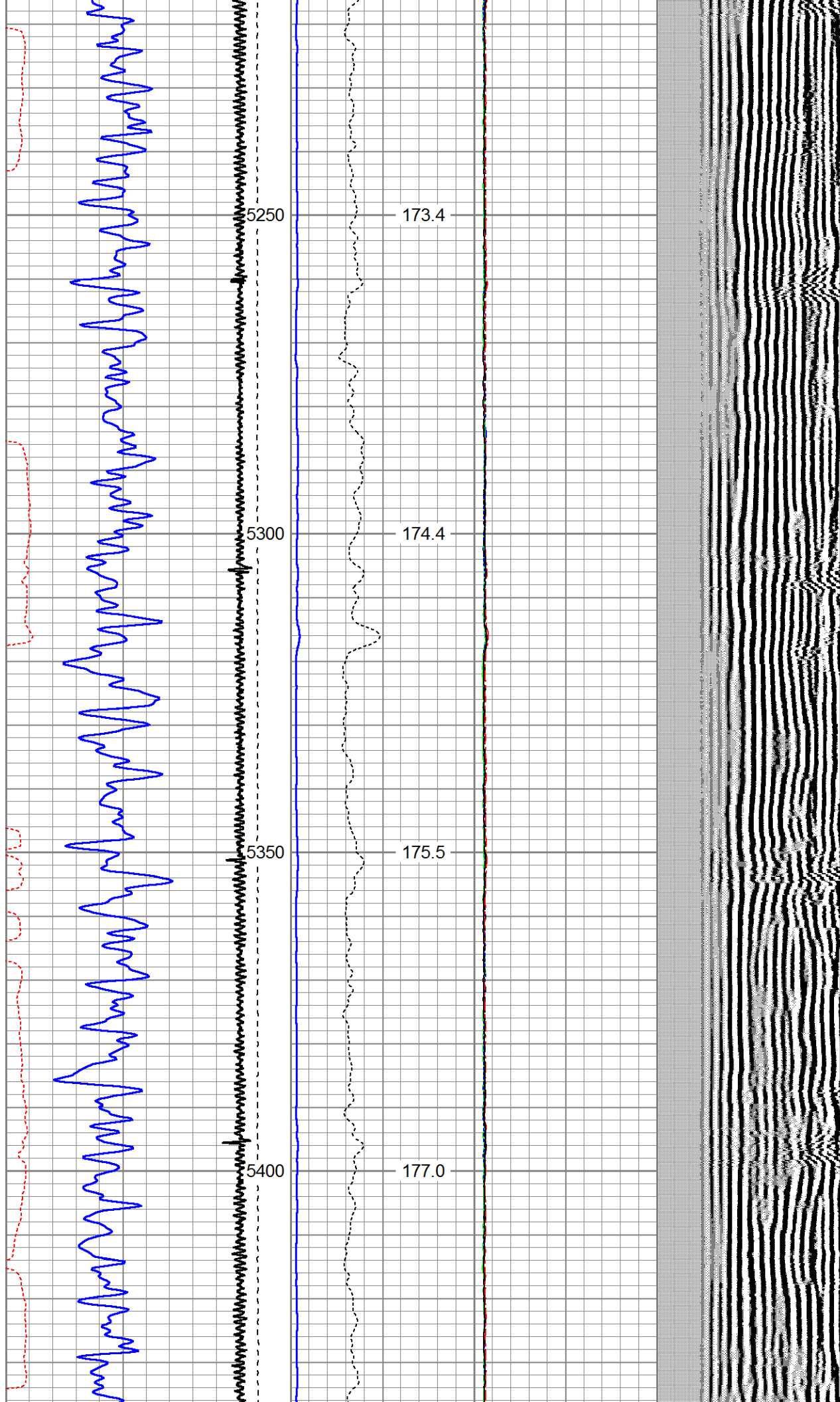




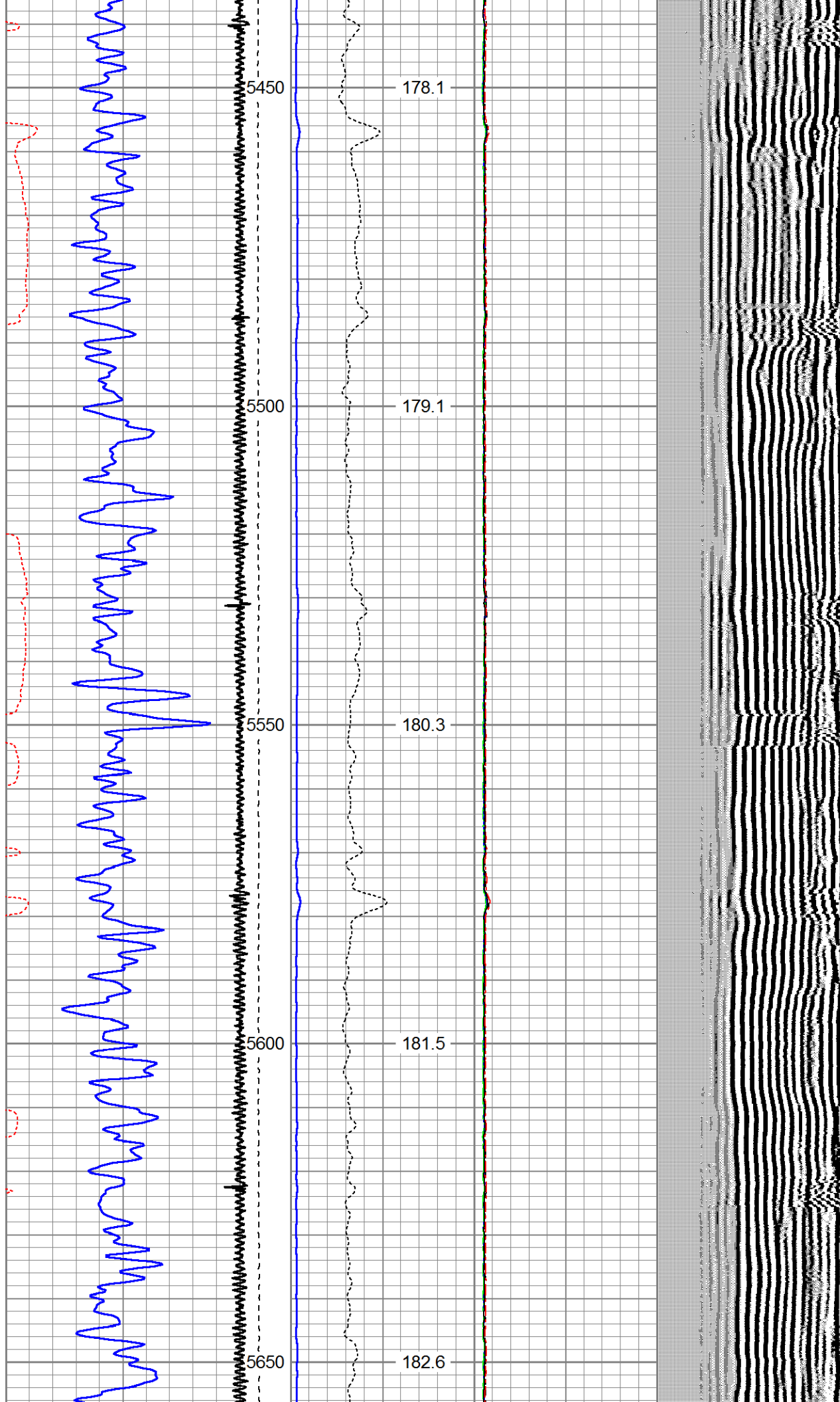


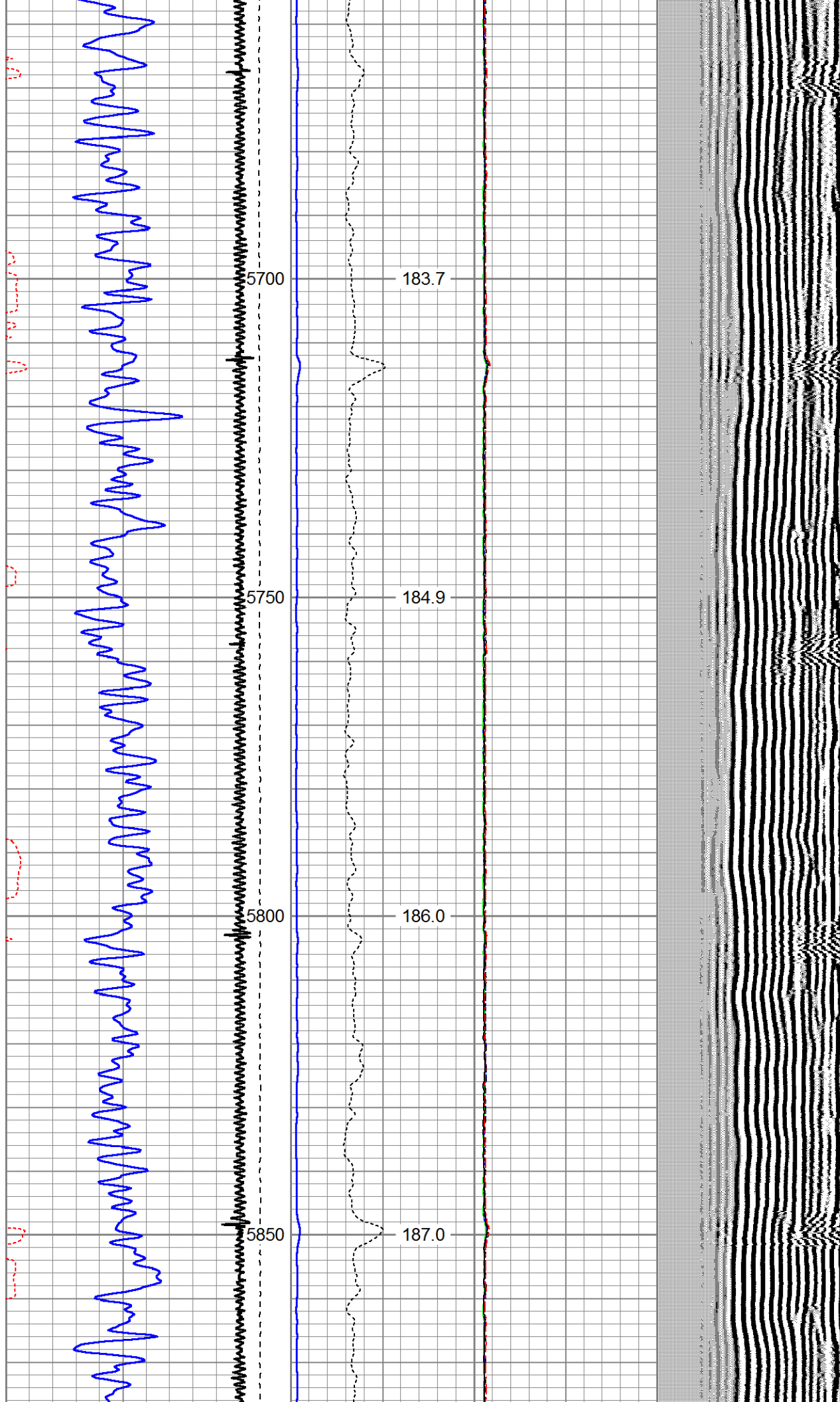


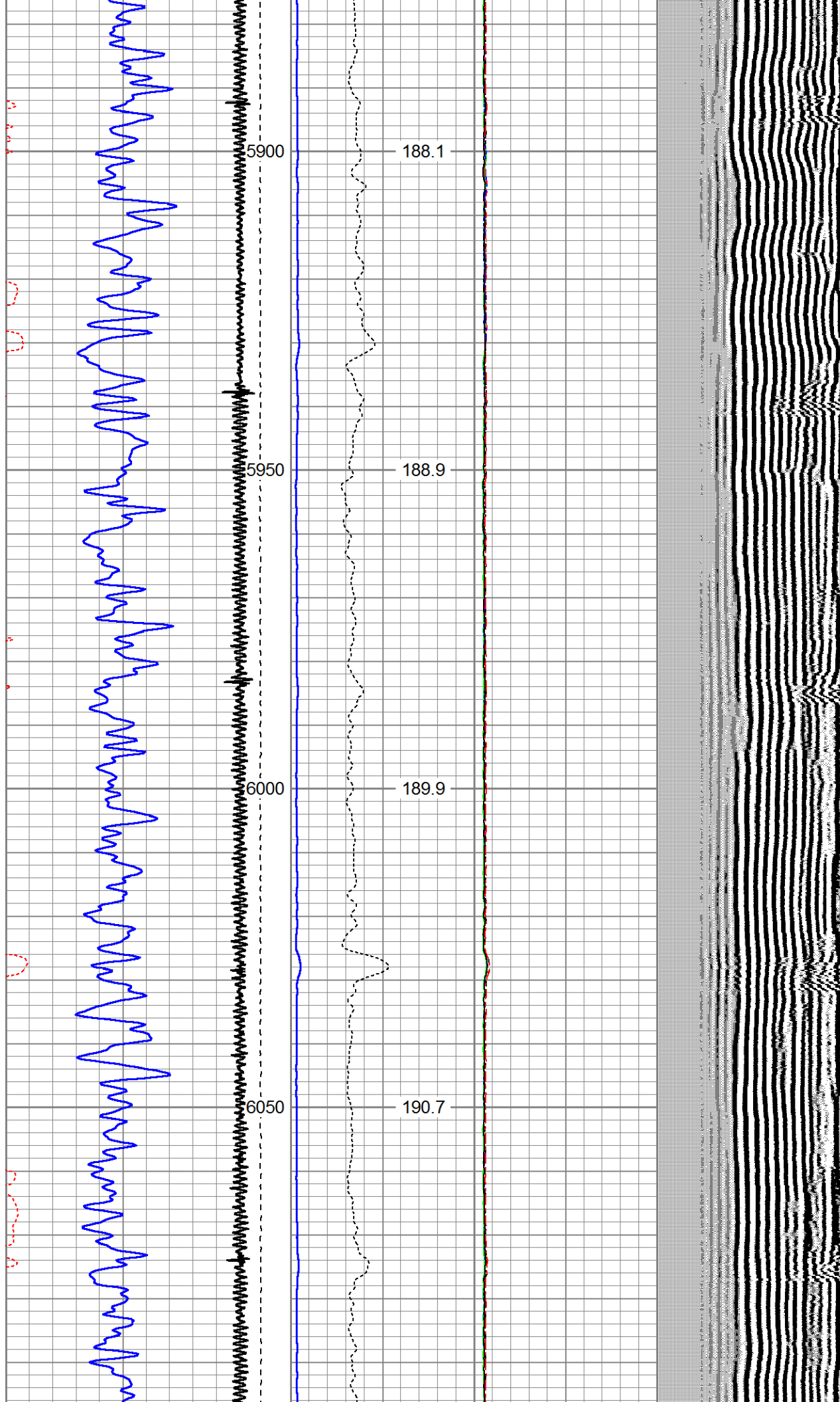




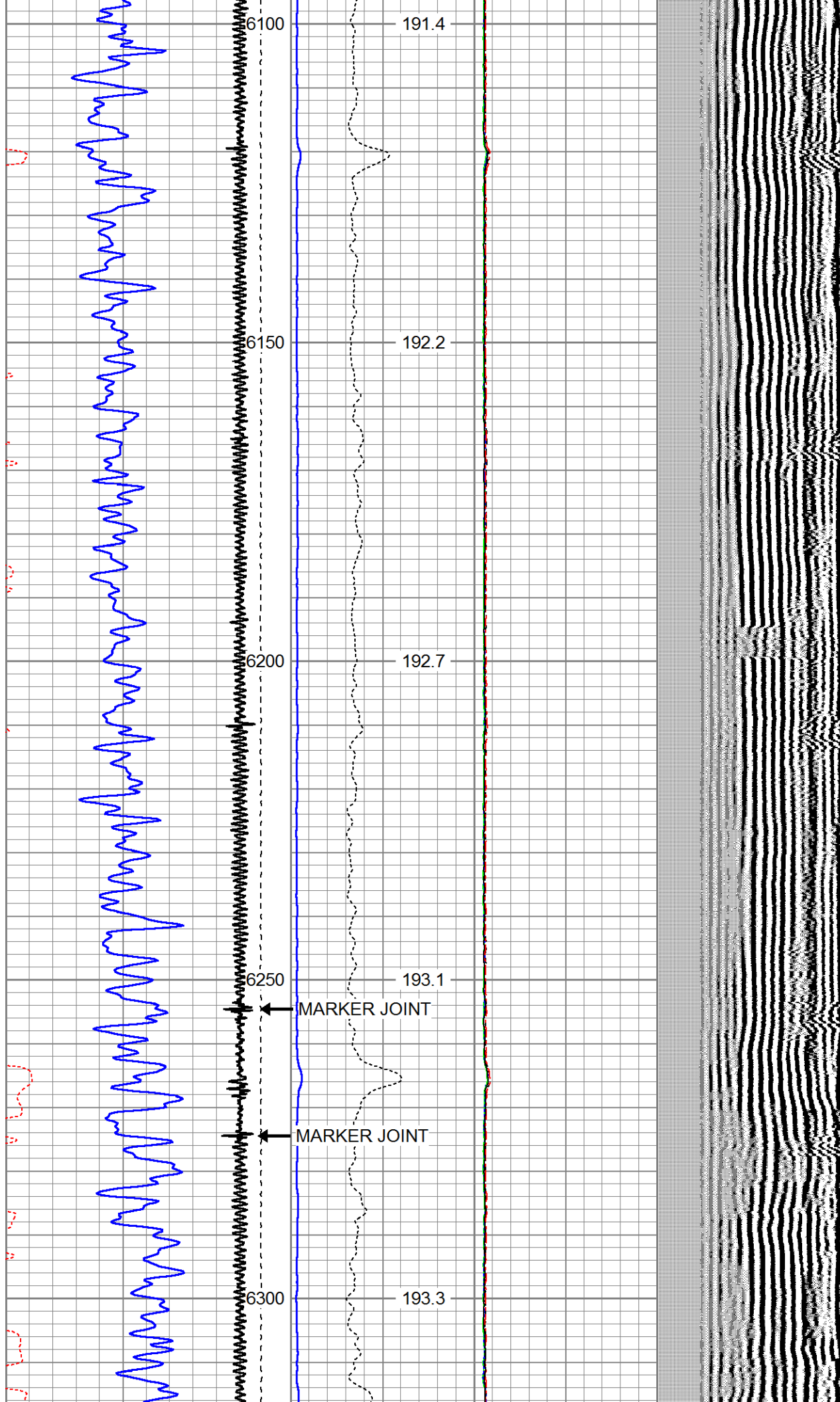


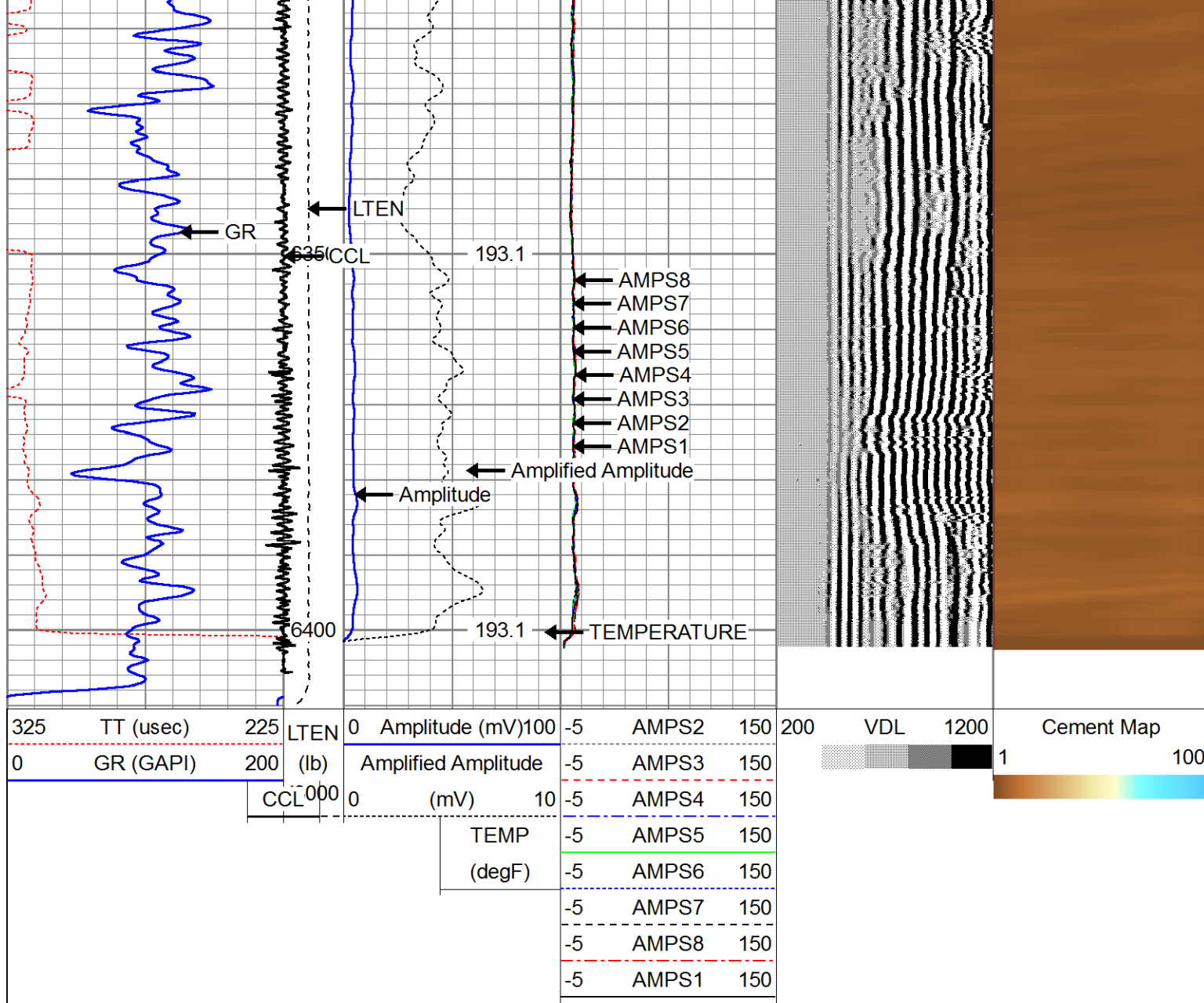












Company VERDAD RESOURCES  
Well HELEN 24-4H  
Field  
County WELD  
State COLORADO