



# Electronic Drilling Recorder

Operator: Laramie Energy  
Contractor: Helmerich & Payne Drlg Co

Well Name: GUNDERSON 0994-13-17W  
Rig: 522

Location:

Depth in ft (1:200)

--:--

--:--

--:--

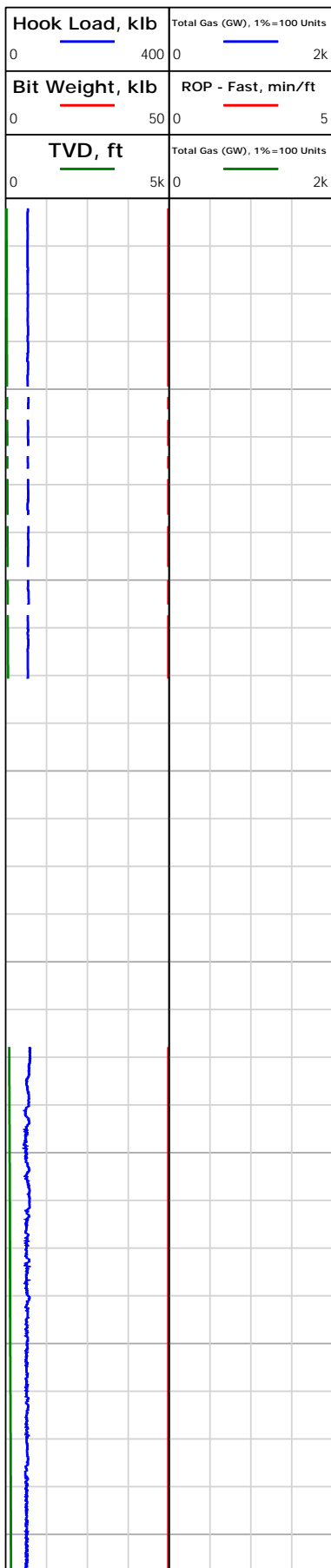
--:--

--:--

May 5, 2018  
23:36

23:41

23:45





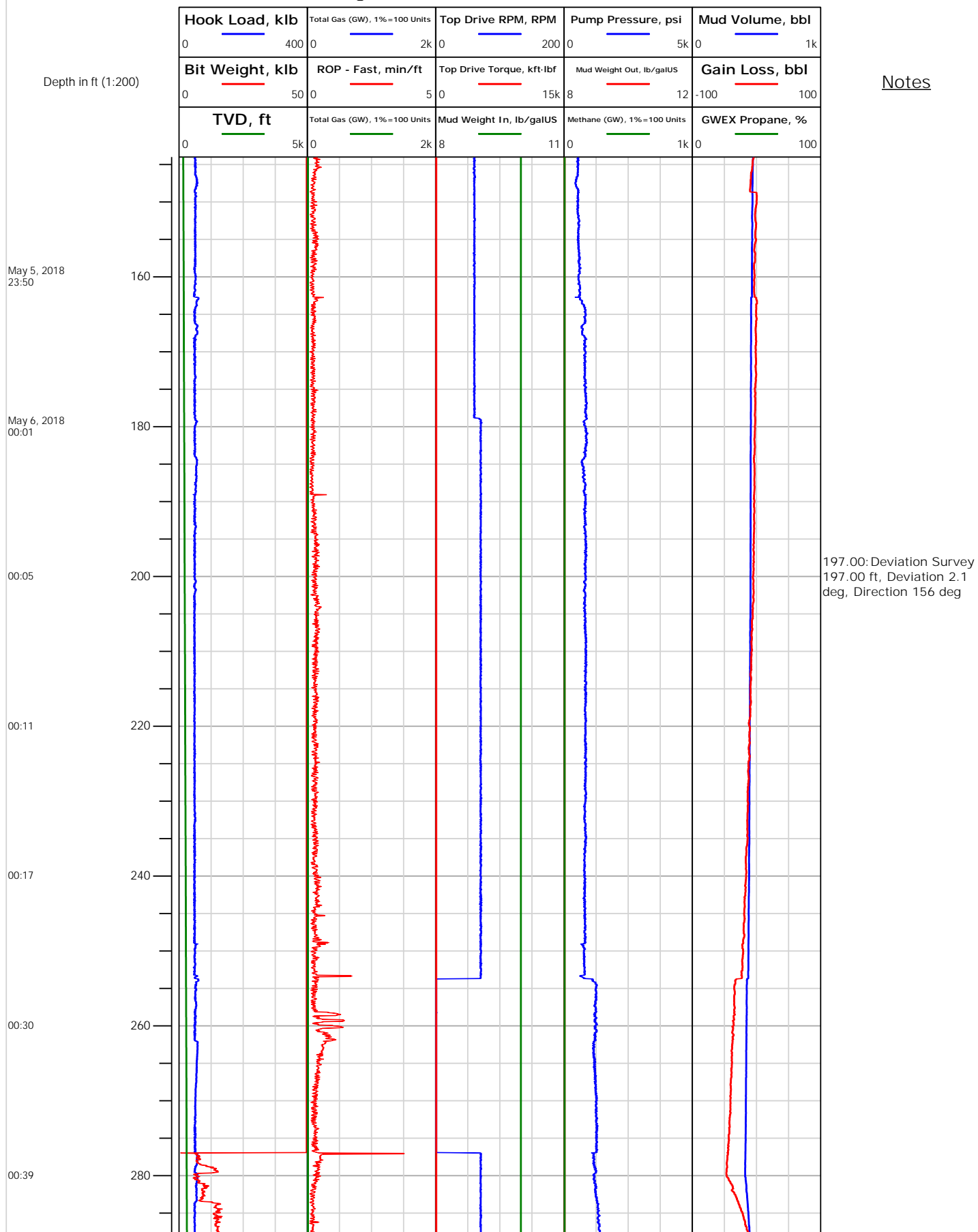
## Electronic Drilling Recorder

Operator: Laramie Energy  
Contractor: Helmerich & Payne Drlg Co

Well Name: GUNDERSON 0994-13-17W  
Rig: 522

Location:

Notes







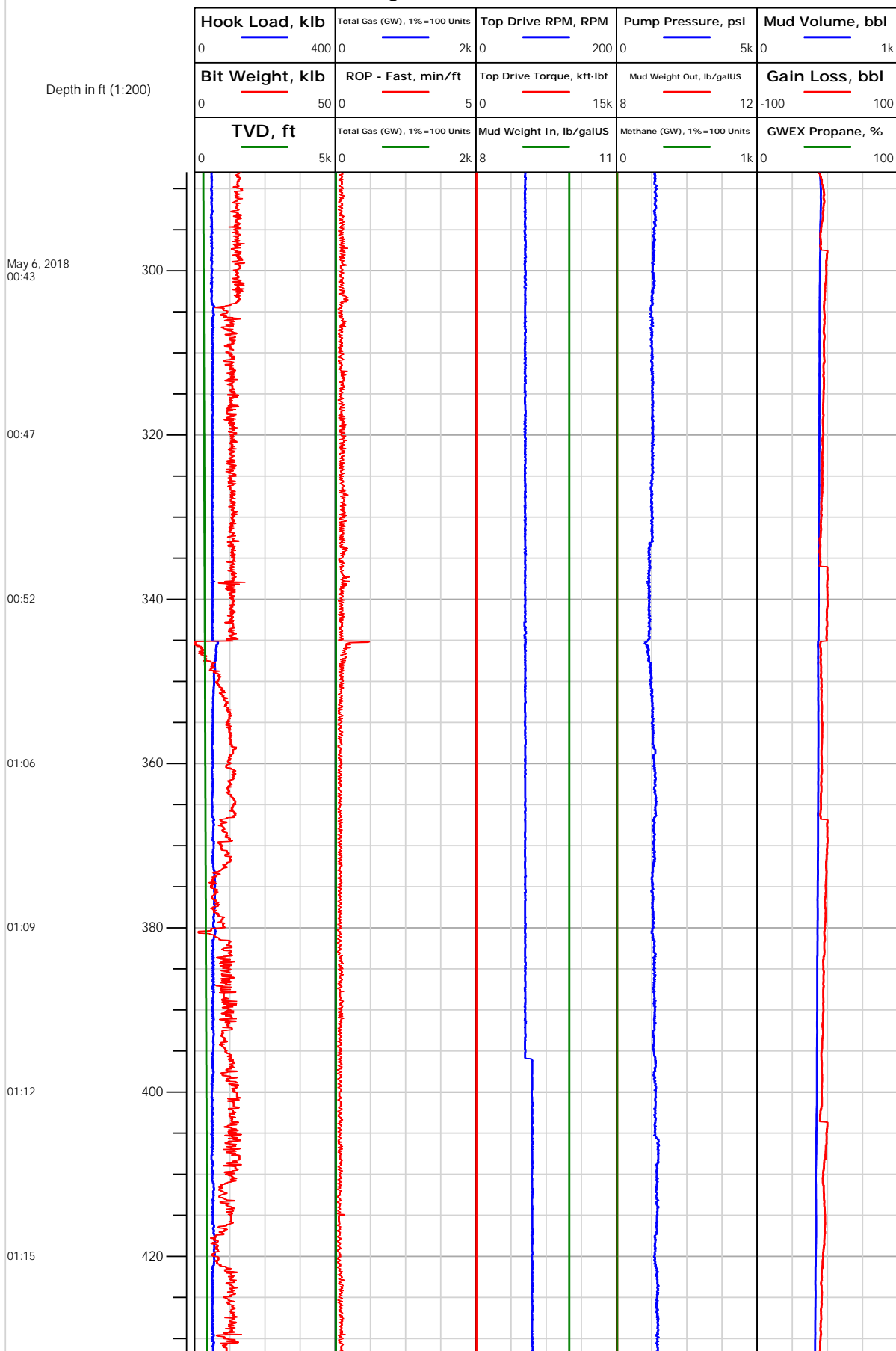
# Electronic Drilling Recorder

**Operator:** Laramie Energy  
**Contractor:** Helmerich & Payne Drlg Co

**Well Name:** GUNDERSON 0994-13-17W  
**Rig:** 522

**Location:**

Notes





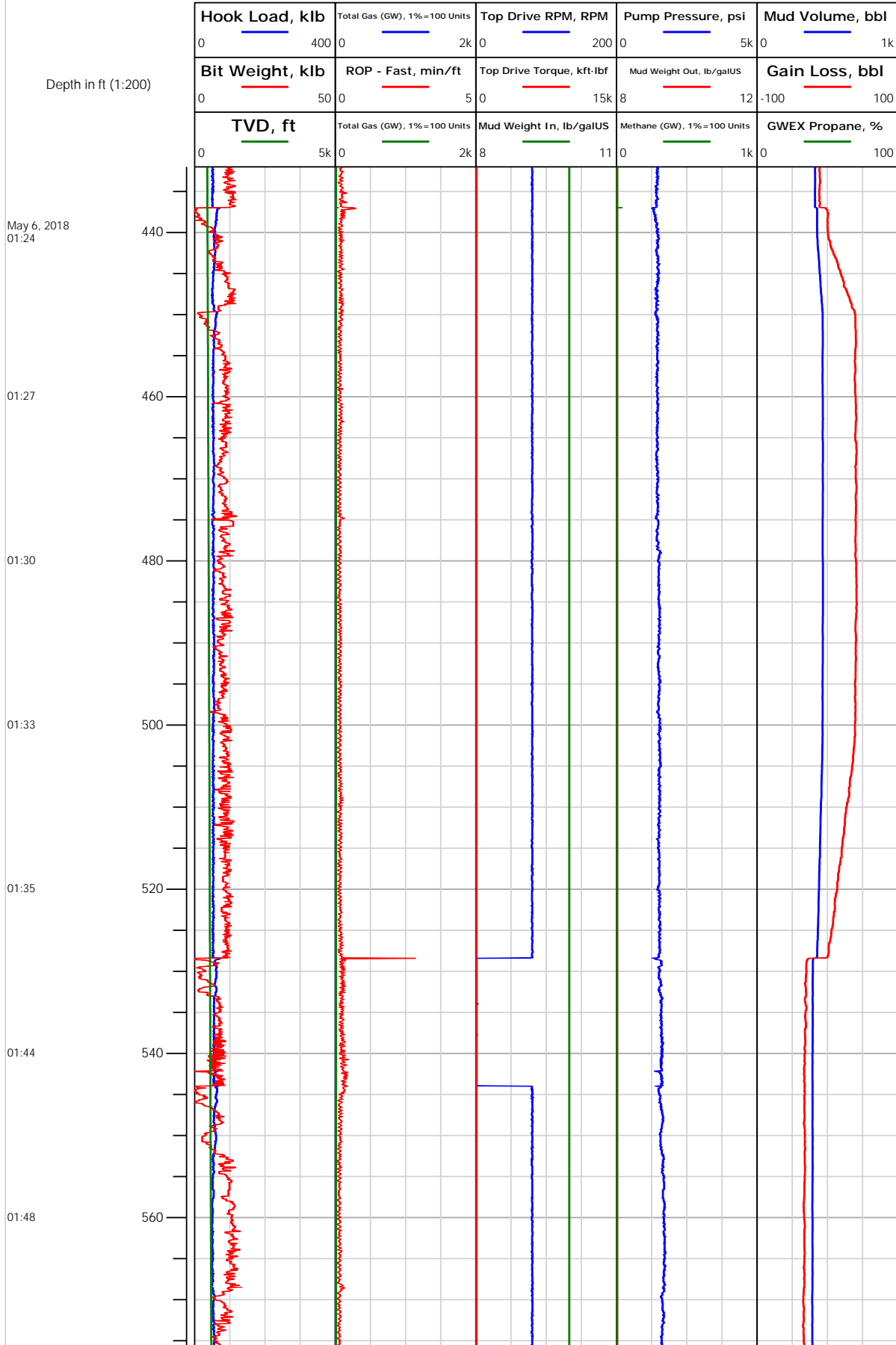
# Electronic Drilling Recorder

**Operator:** Laramie Energy  
**Contractor:** Helmerich & Payne Drlg Co

**Well Name:** GUNDERSON 0994-13-17W  
**Rig:** 522

**Location:**

Notes





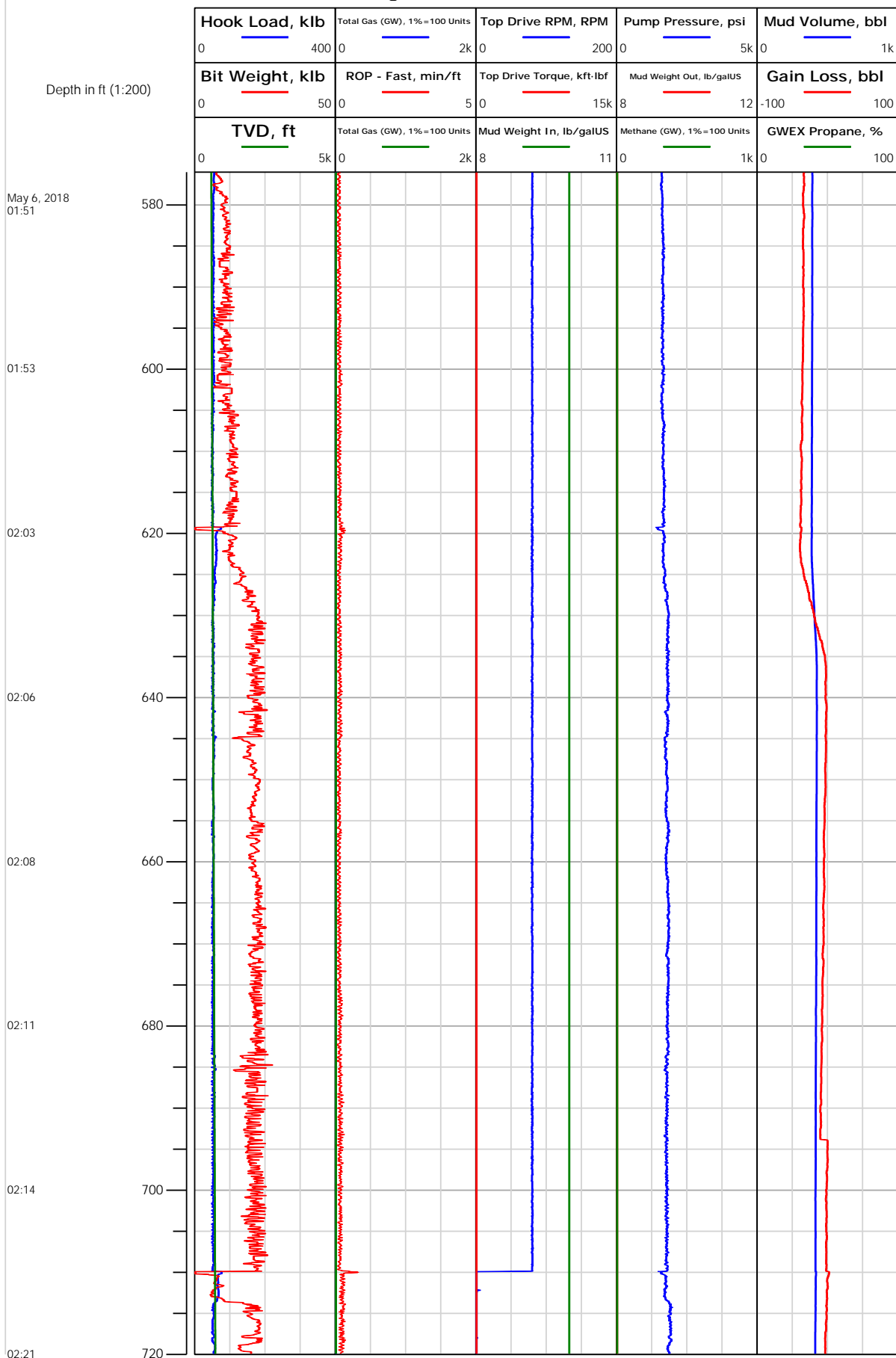
# Electronic Drilling Recorder

**Operator:** Laramie Energy  
**Contractor:** Helmerich & Payne Drlg Co

**Well Name:** GUNDERSON 0994-13-17W  
**Rig:** 522

**Location:**

Notes





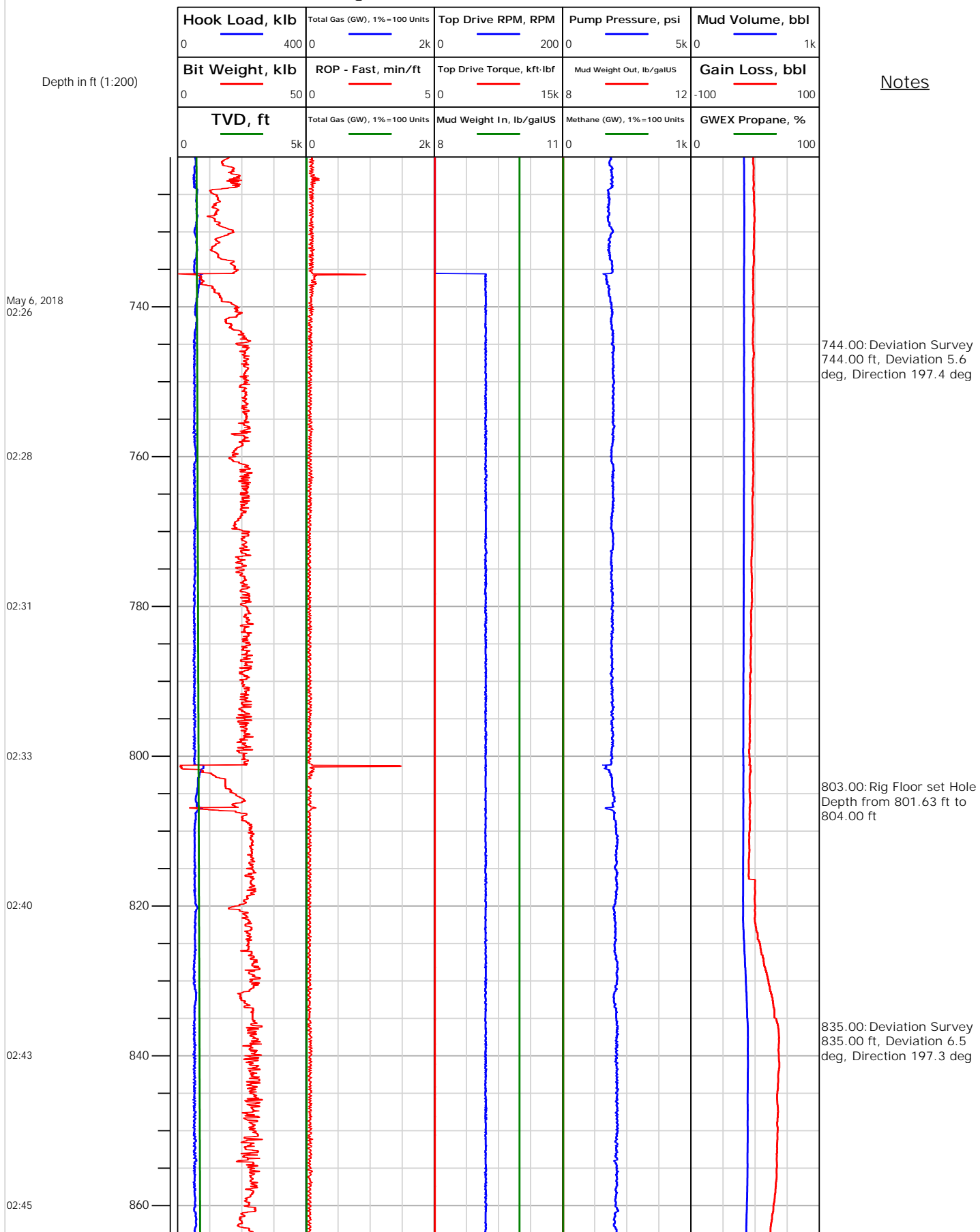
# Electronic Drilling Recorder

**Operator:** Laramie Energy  
**Contractor:** Helmerich & Payne Drlg Co

**Well Name:** GUNDERSON 0994-13-17W  
**Rig:** 522

**Location:**

Notes





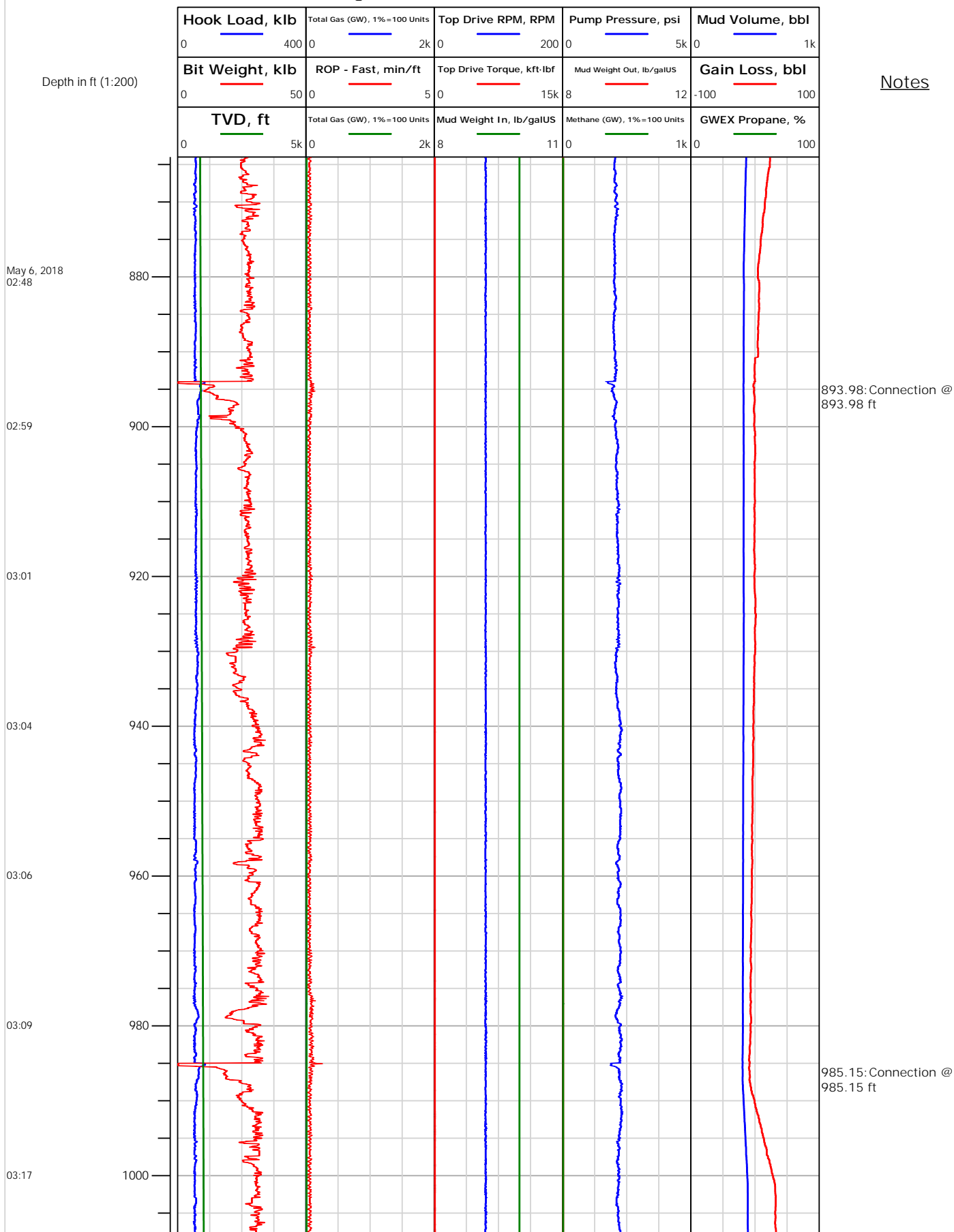
# Electronic Drilling Recorder

**Operator:** Laramie Energy  
**Contractor:** Helmerich & Payne Drlg Co

**Well Name:** GUNDERSON 0994-13-17W  
**Rig:** 522

**Location:**

Notes





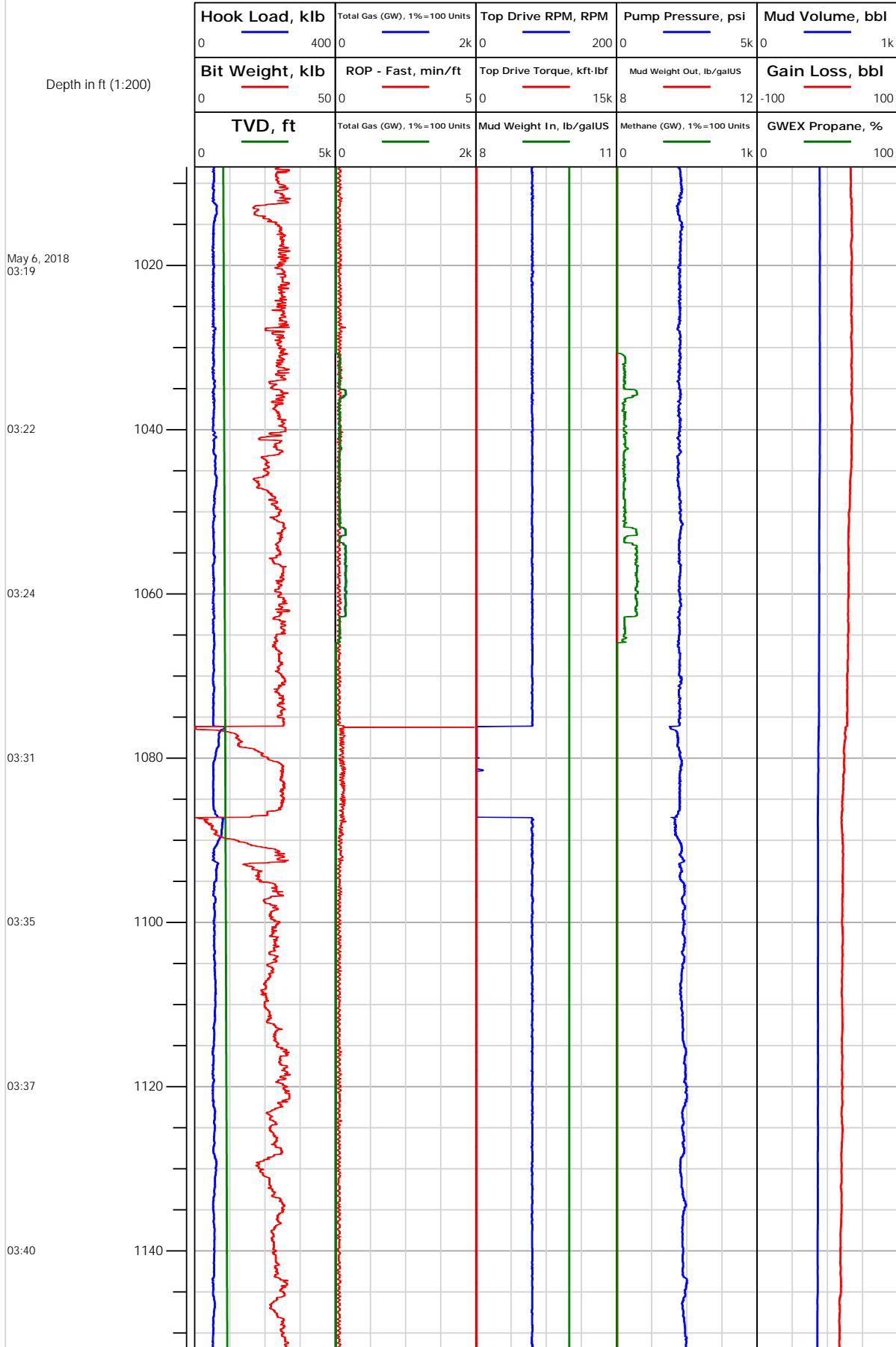
# Electronic Drilling Recorder

**Operator:** Laramie Energy  
**Contractor:** Helmerich & Payne Drlg Co

**Well Name:** GUNDERSON 0994-13-17W  
**Rig:** 522

**Location:**

## Notes



1017.00: Deviation Survey  
 1017.00 ft, Deviation 6.8  
 deg, Direction 197.4 deg



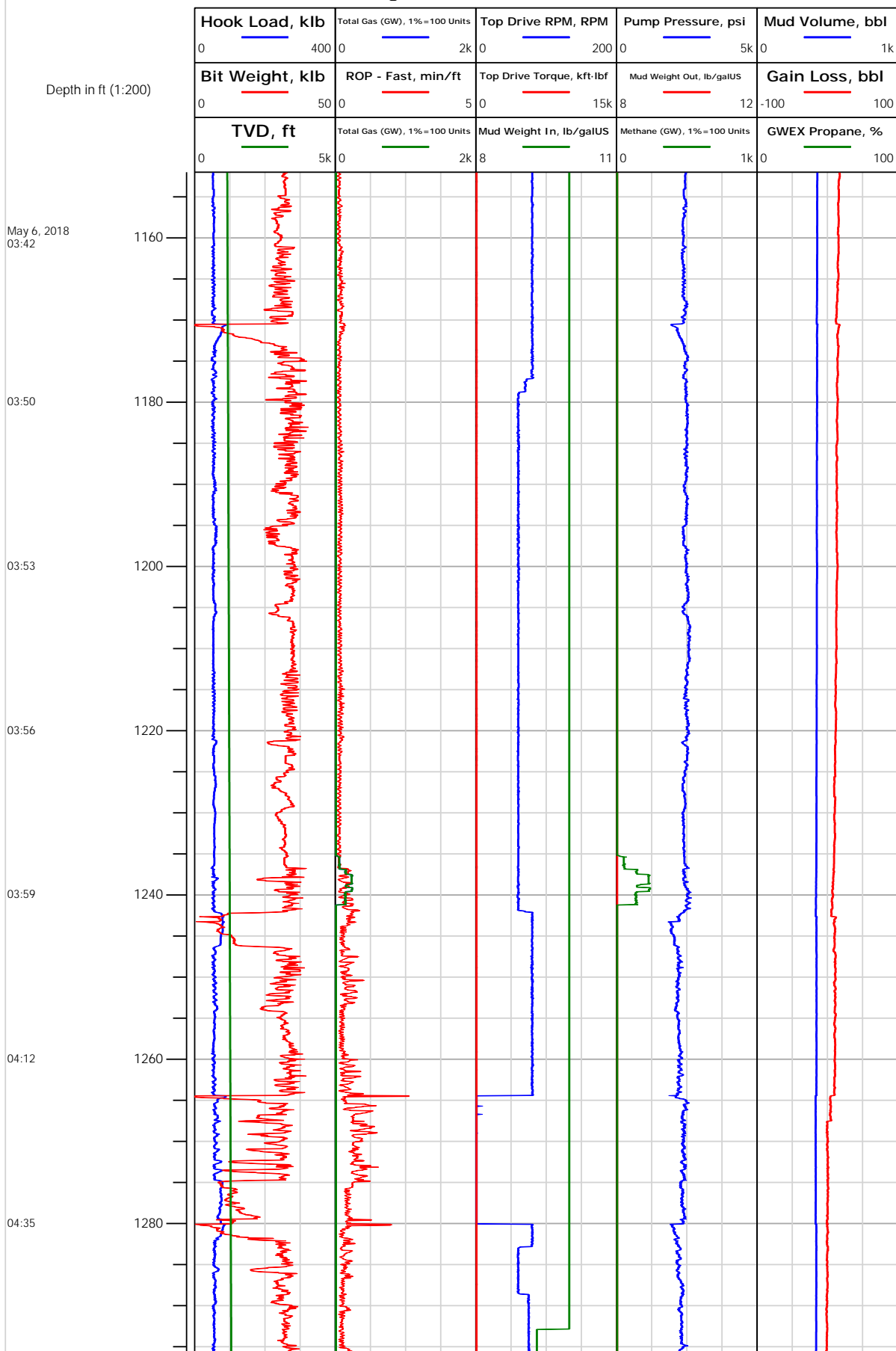
# Electronic Drilling Recorder

**Operator:** Laramie Energy  
**Contractor:** Helmerich & Payne Drlg Co

**Well Name:** GUNDERSON 0994-13-17W  
**Rig:** 522

**Location:**

Notes





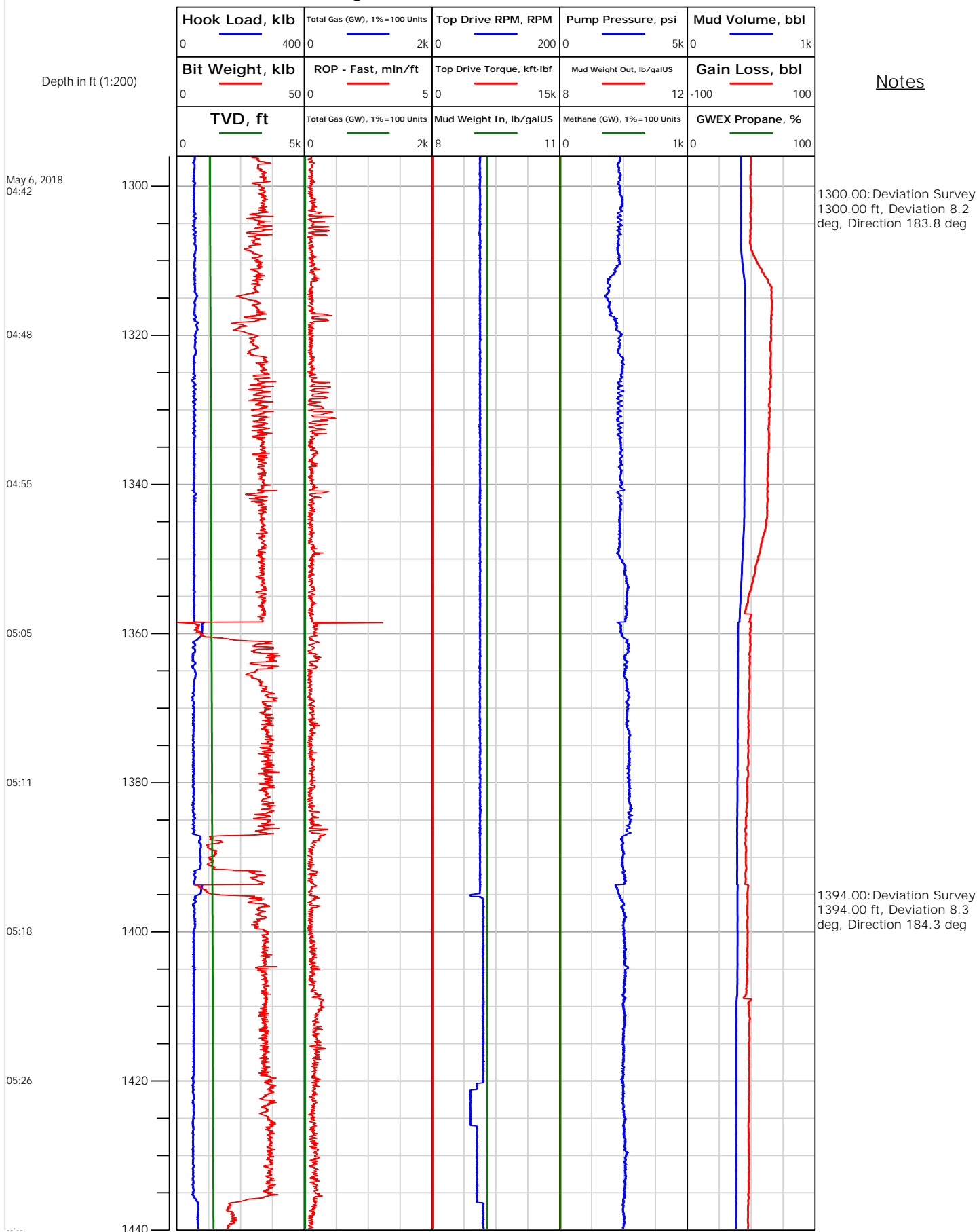
# Electronic Drilling Recorder

**Operator:** Laramie Energy  
**Contractor:** Helmerich & Payne Drlg Co

**Well Name:** GUNDERSON 0994-13-17W  
**Rig:** 522

**Location:**

## Notes







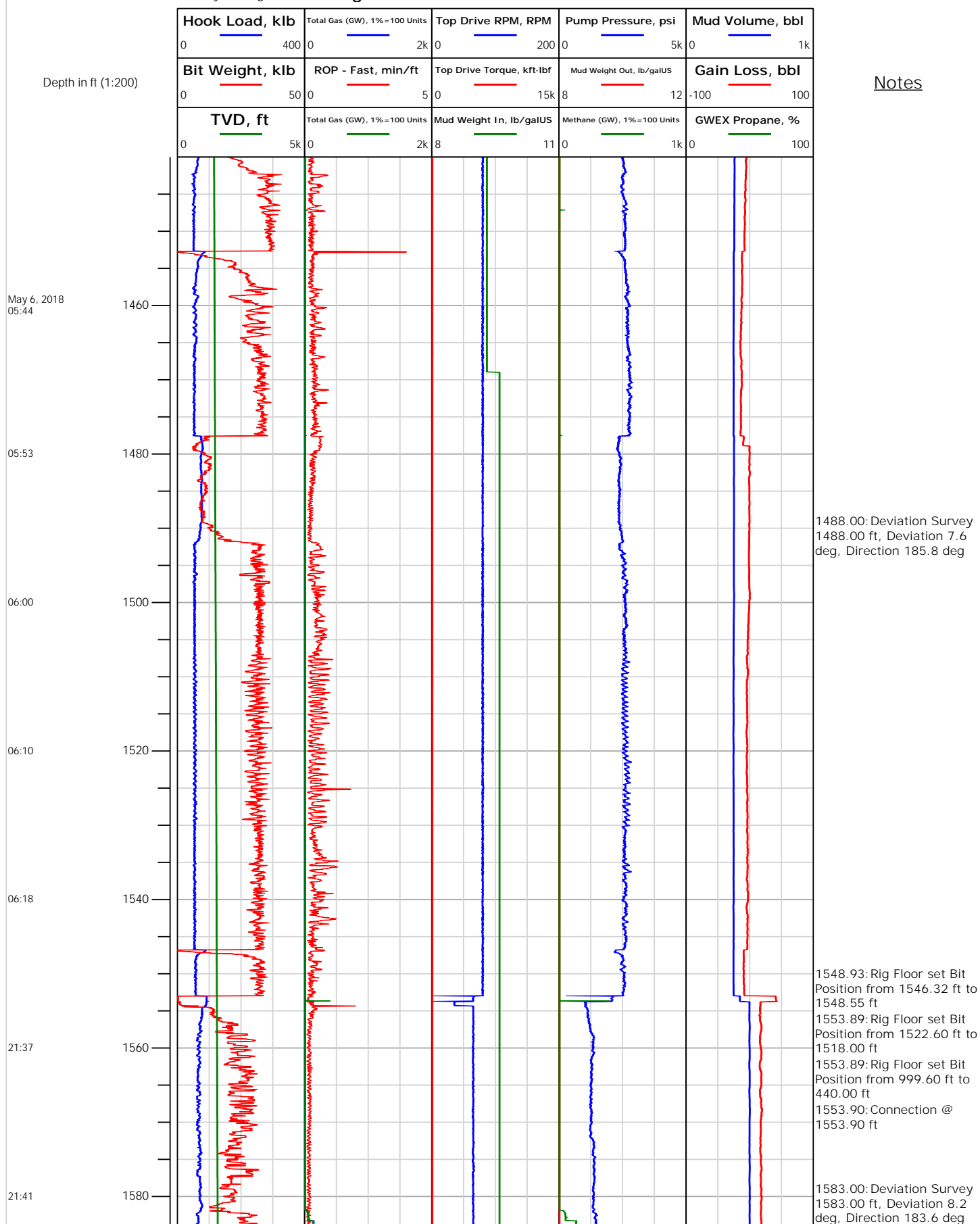
Operator: Laramie Energy  
Contractor: Helmerich & Payne Drlg Co

# Electronic Drilling Recorder

Well Name: GUNDERSON 0994-13-17W  
Rig: 522

Location:

Notes





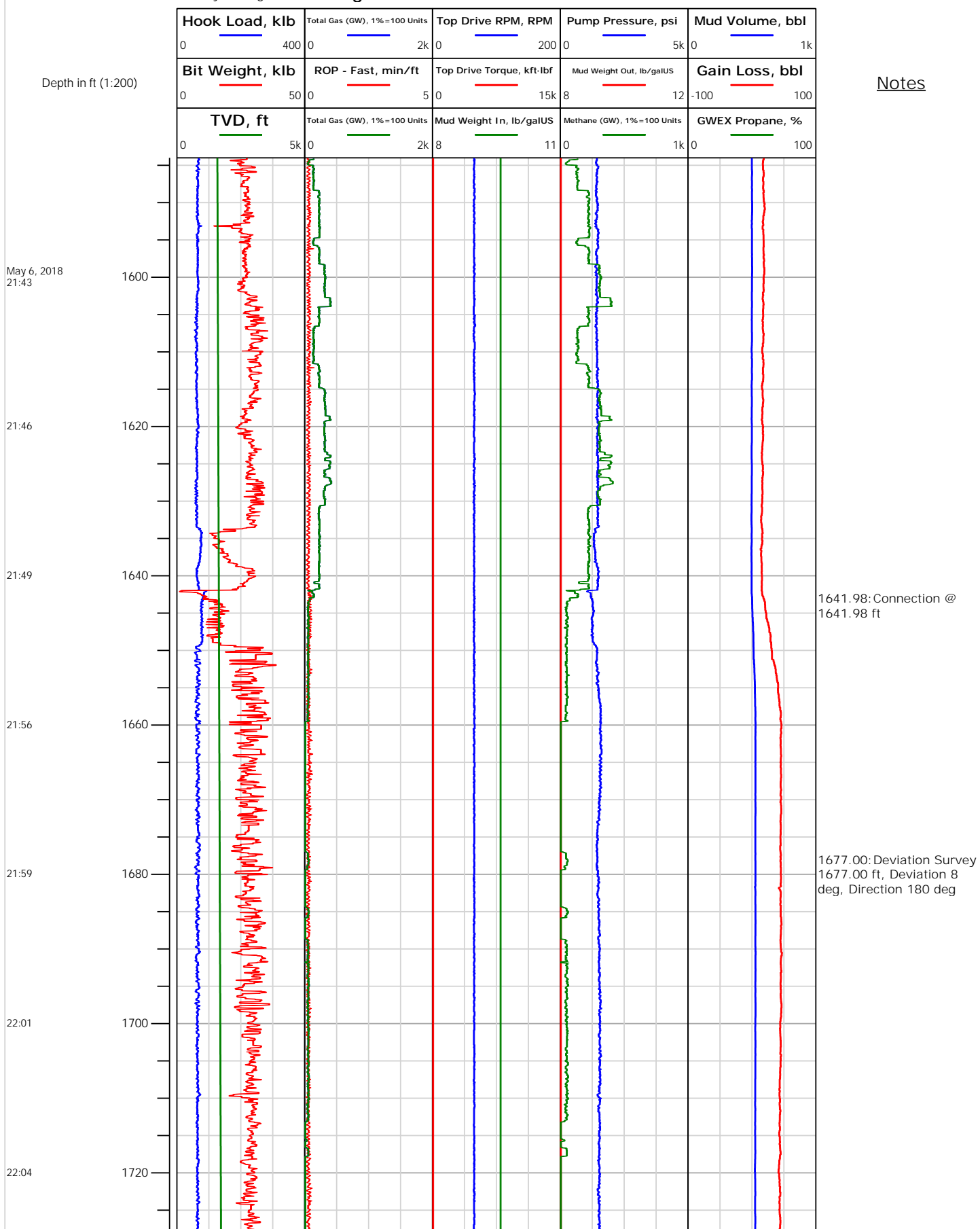
# Electronic Drilling Recorder

**Operator:** Laramie Energy  
**Contractor:** Helmerich & Payne Drlg Co

**Well Name:** GUNDERSON 0994-13-17W  
**Rig:** 522

**Location:**

Notes





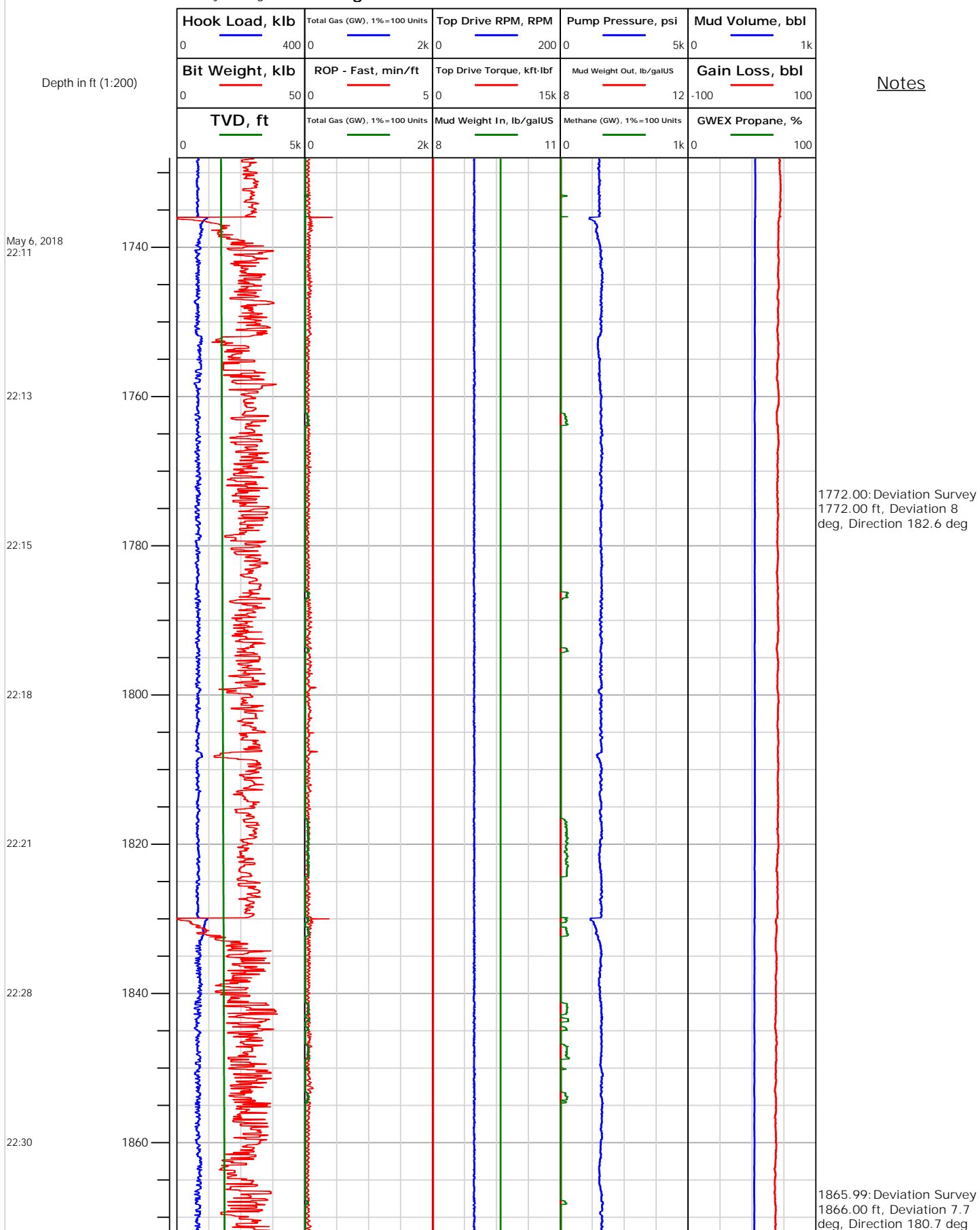
# Electronic Drilling Recorder

**Operator:** Laramie Energy  
**Contractor:** Helmerich & Payne Drlg Co

**Well Name:** GUNDERSON 0994-13-17W  
**Rig:** 522

**Location:**

Notes





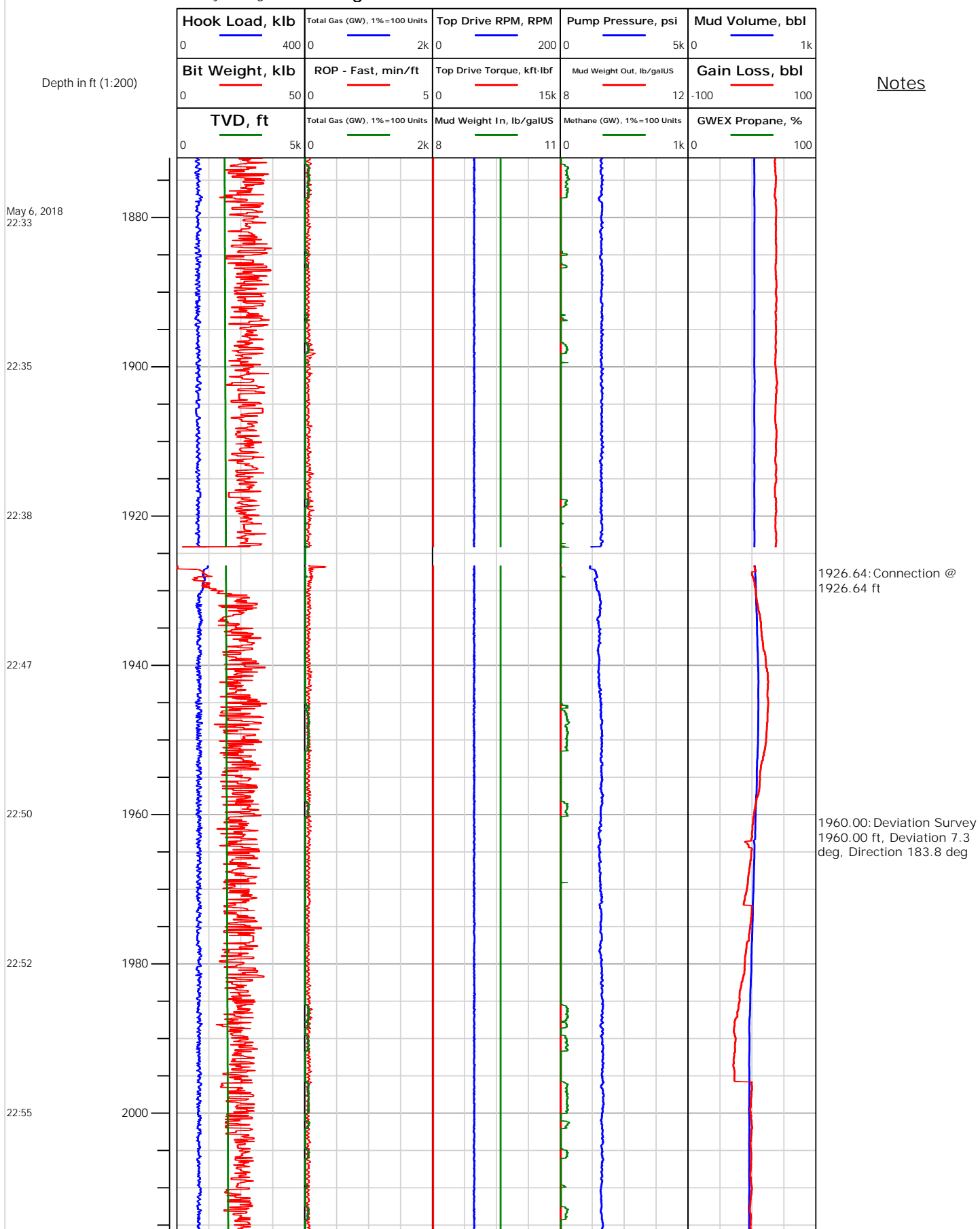
# Electronic Drilling Recorder

**Operator:** Laramie Energy  
**Contractor:** Helmerich & Payne Drlg Co

**Well Name:** GUNDERSON 0994-13-17W  
**Rig:** 522

**Location:**

Notes



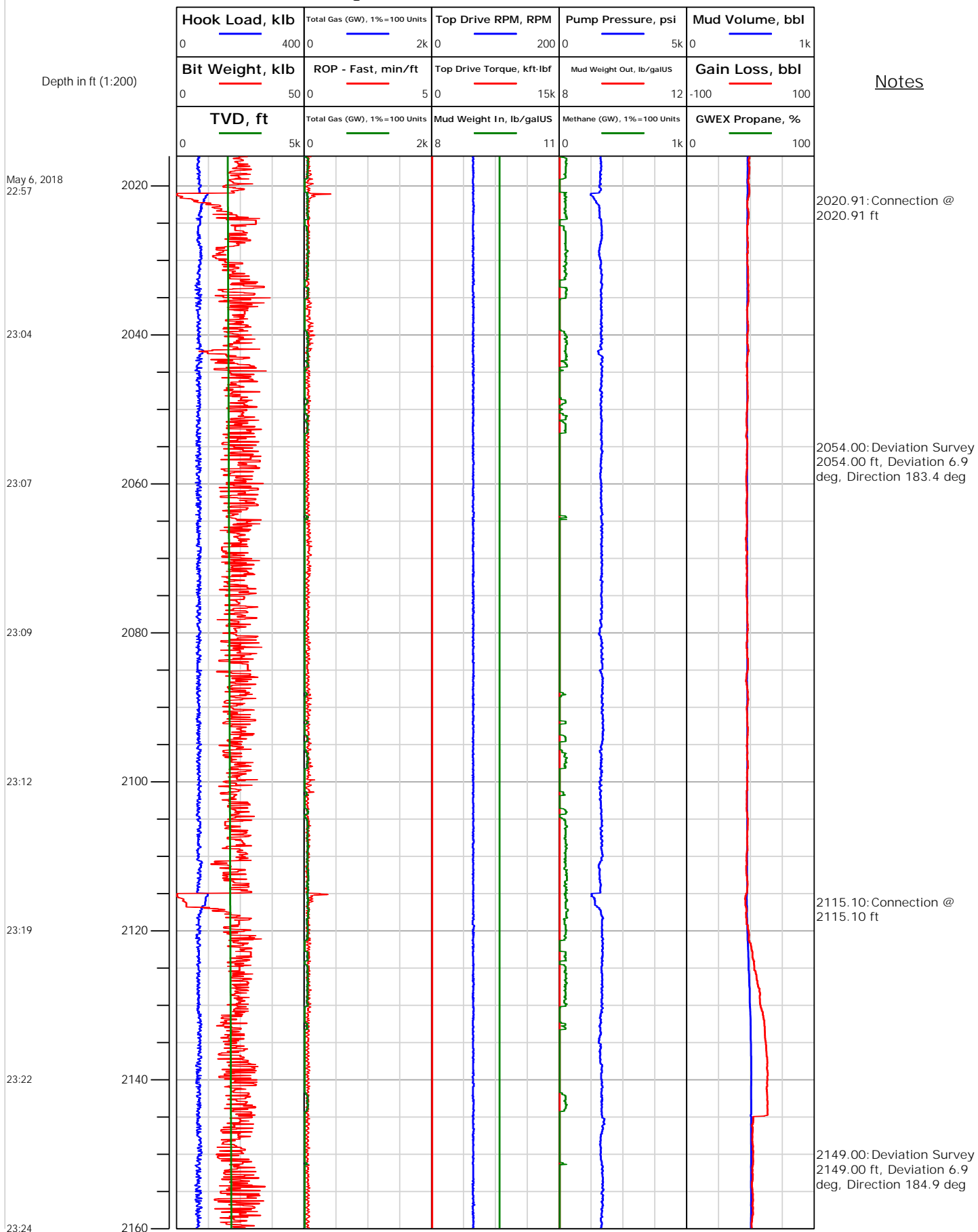


# Electronic Drilling Recorder

**Operator:** Laramie Energy  
**Contractor:** Helmerich & Payne Drlg Co

**Well Name:** GUNDERSON 0994-13-17W  
**Rig:** 522

**Location:**





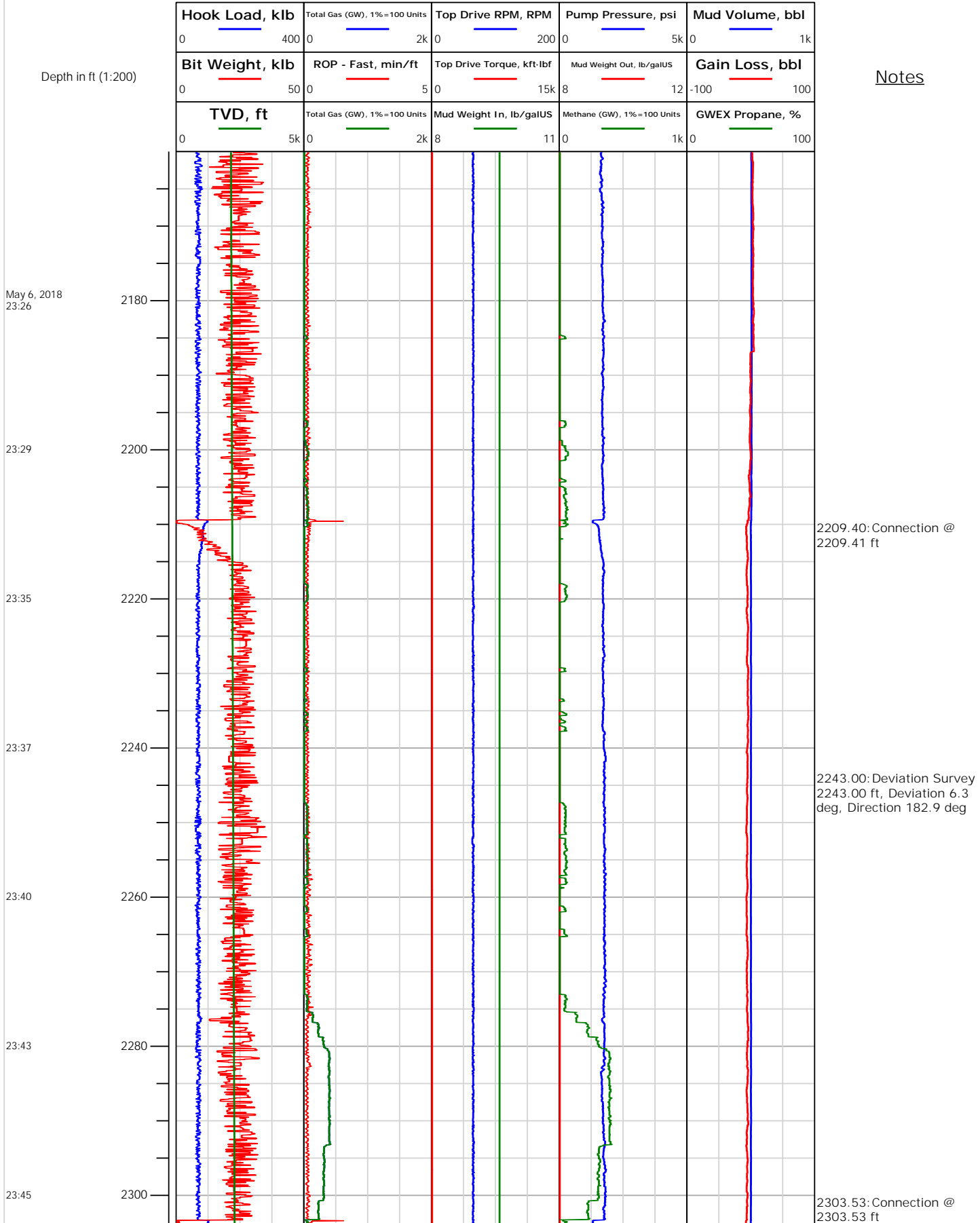
# Electronic Drilling Recorder

**Operator:** Laramie Energy  
**Contractor:** Helmerich & Payne Drlg Co

**Well Name:** GUNDERSON 0994-13-17W  
**Rig:** 522

**Location:**

Notes





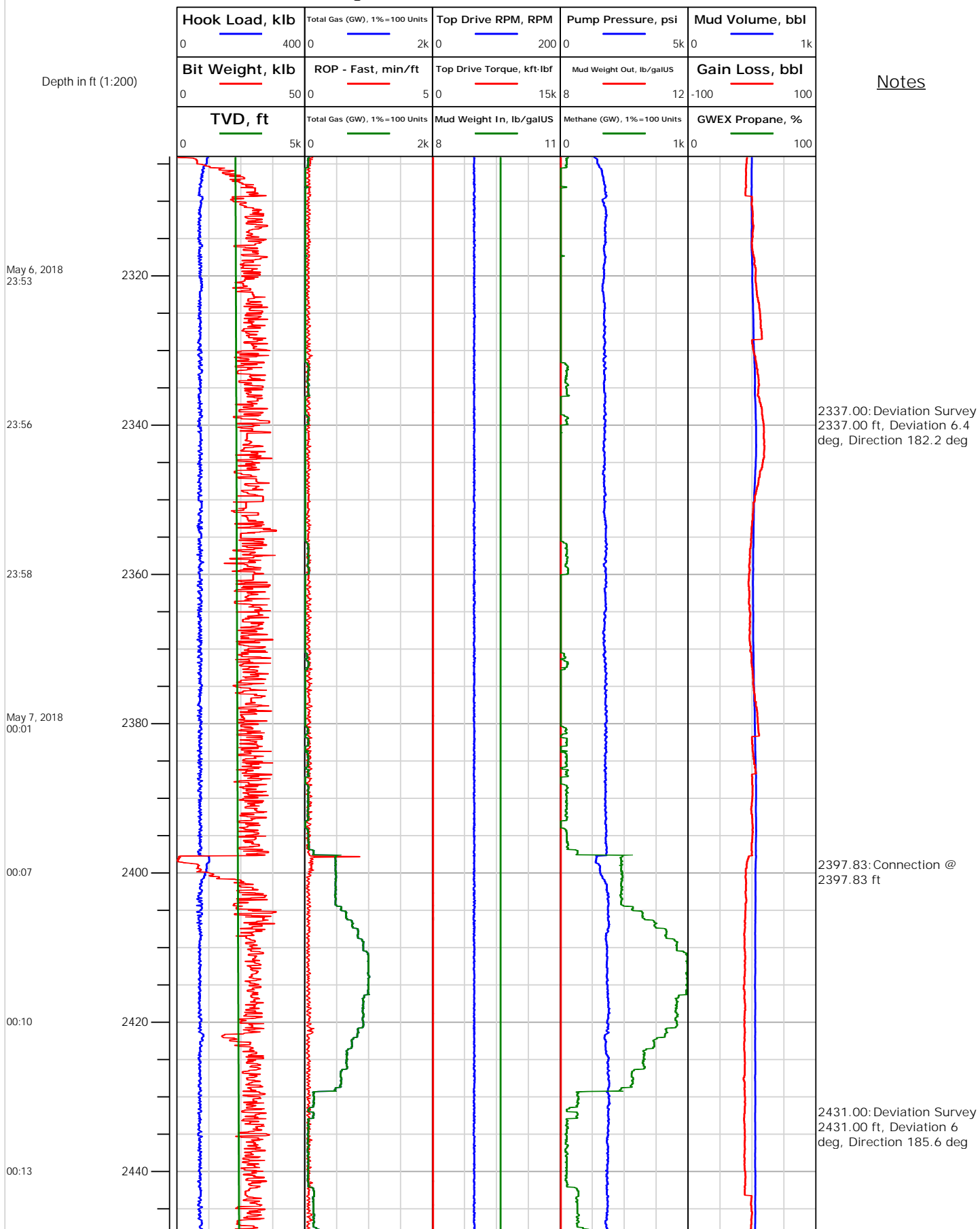
# Electronic Drilling Recorder

**Operator:** Laramie Energy  
**Contractor:** Helmerich & Payne Drlg Co

**Well Name:** GUNDERSON 0994-13-17W  
**Rig:** 522

**Location:**

Notes





# Electronic Drilling Recorder

Operator: Laramie Energy  
Contractor: Helmerich & Payne Drlg Co

Well Name: GUNDERSON 0994-13-17W  
Rig: 522

Location:

Notes

Depth in ft (1:200)

May 7, 2018  
00:15

00:18

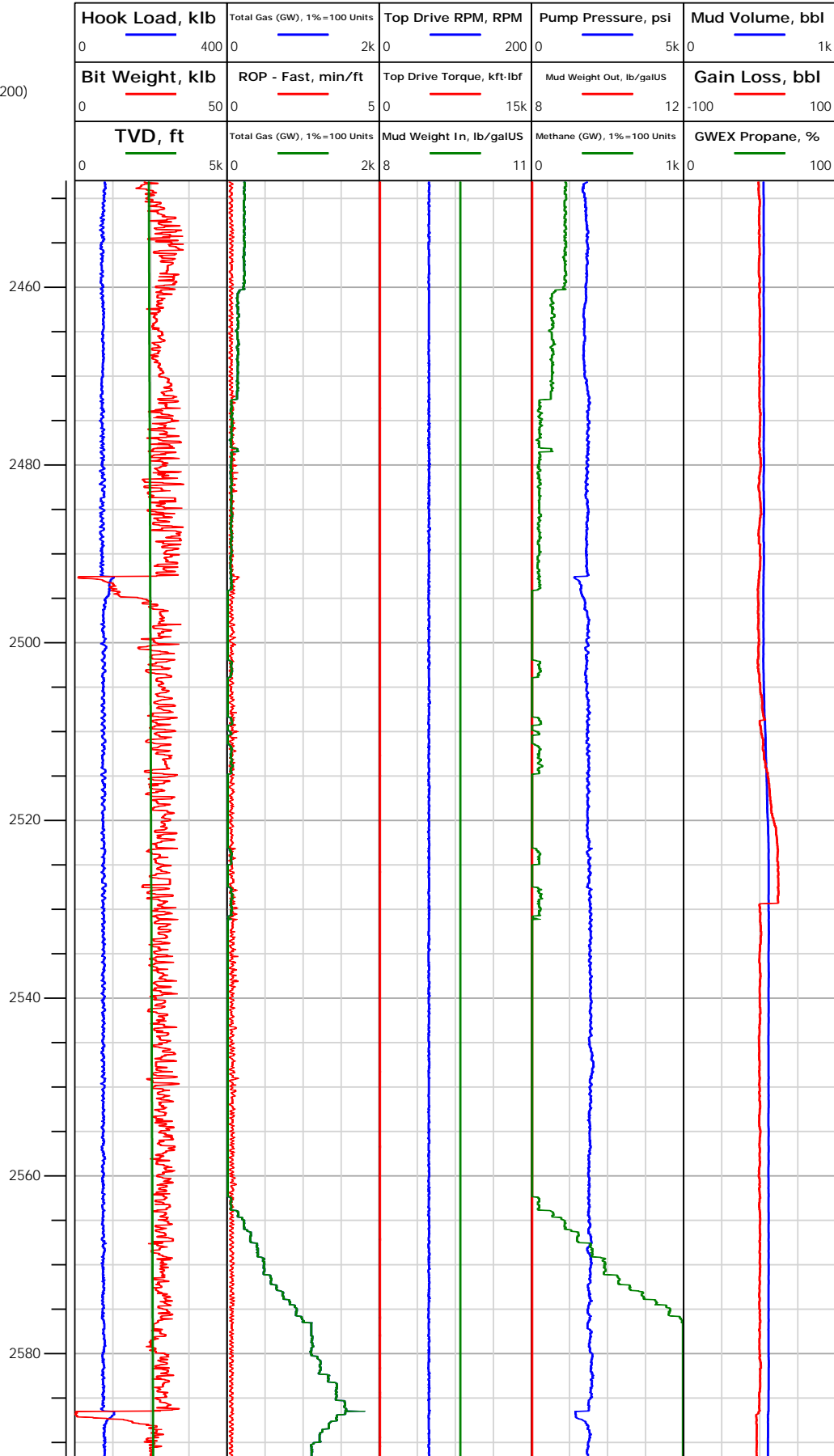
00:24

00:26

00:29

00:32

00:35



2492.53: Connection @  
2492.53 ft

2525.00: Deviation Survey  
2525.00 ft, Deviation 5.8  
deg, Direction 183.8 deg

2586.69: Connection @  
2586.69 ft





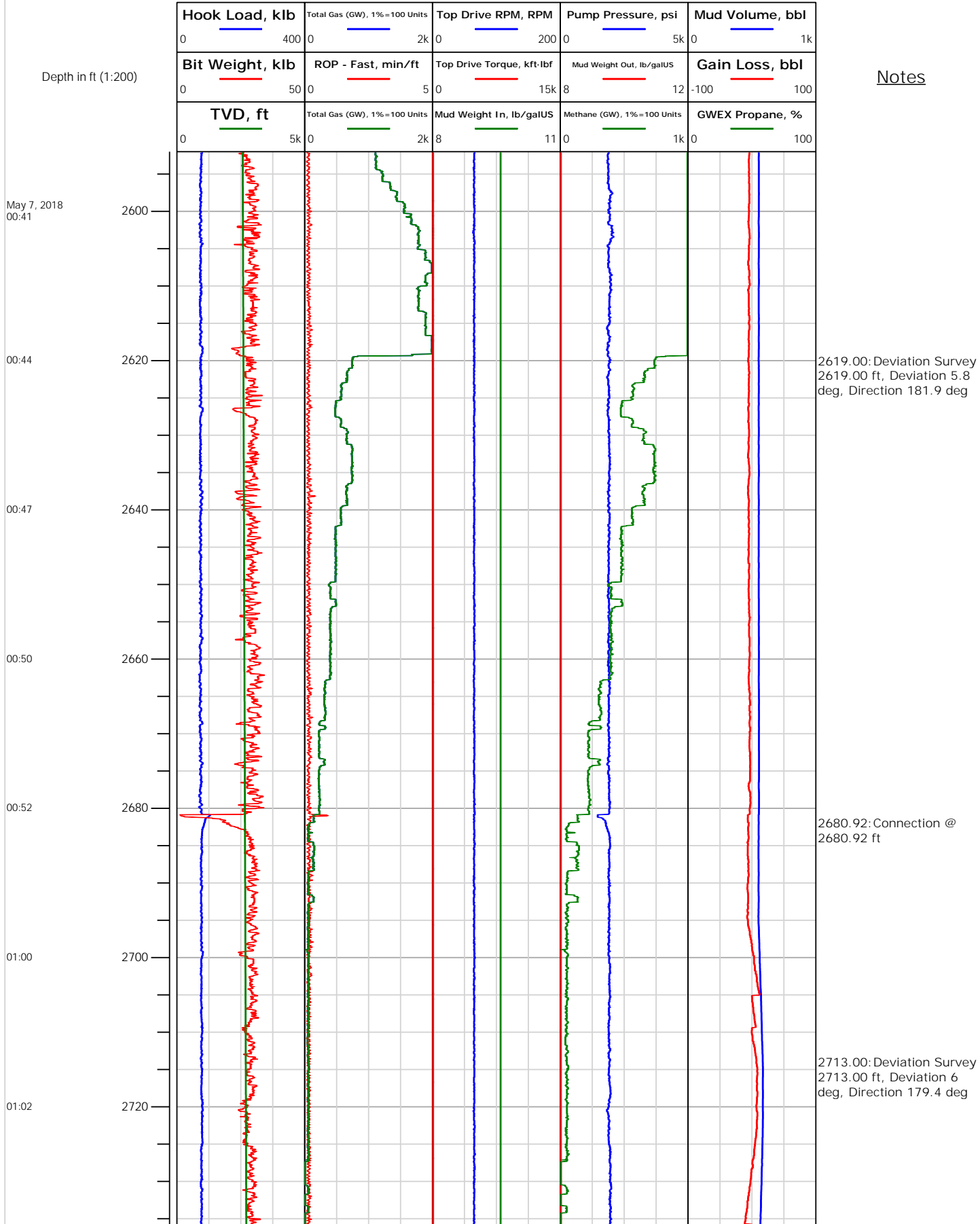
# Electronic Drilling Recorder

**Operator:** Laramie Energy  
**Contractor:** Helmerich & Payne Drlg Co

**Well Name:** GUNDERSON 0994-13-17W  
**Rig:** 522

**Location:**

## Notes





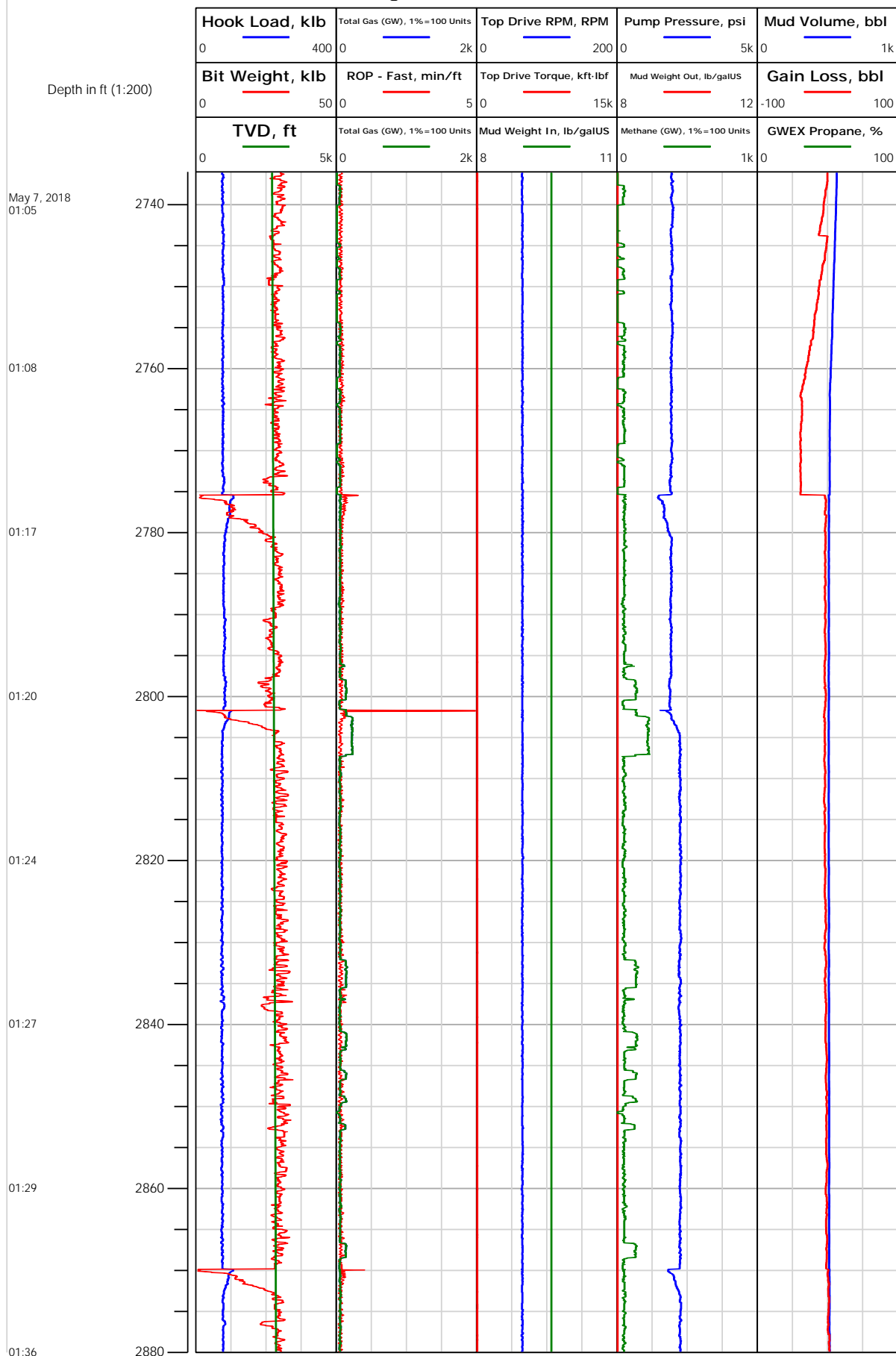
# Electronic Drilling Recorder

**Operator:** Laramie Energy  
**Contractor:** Helmerich & Payne Drlg Co

**Well Name:** GUNDERSON 0994-13-17W  
**Rig:** 522

**Location:**

Notes





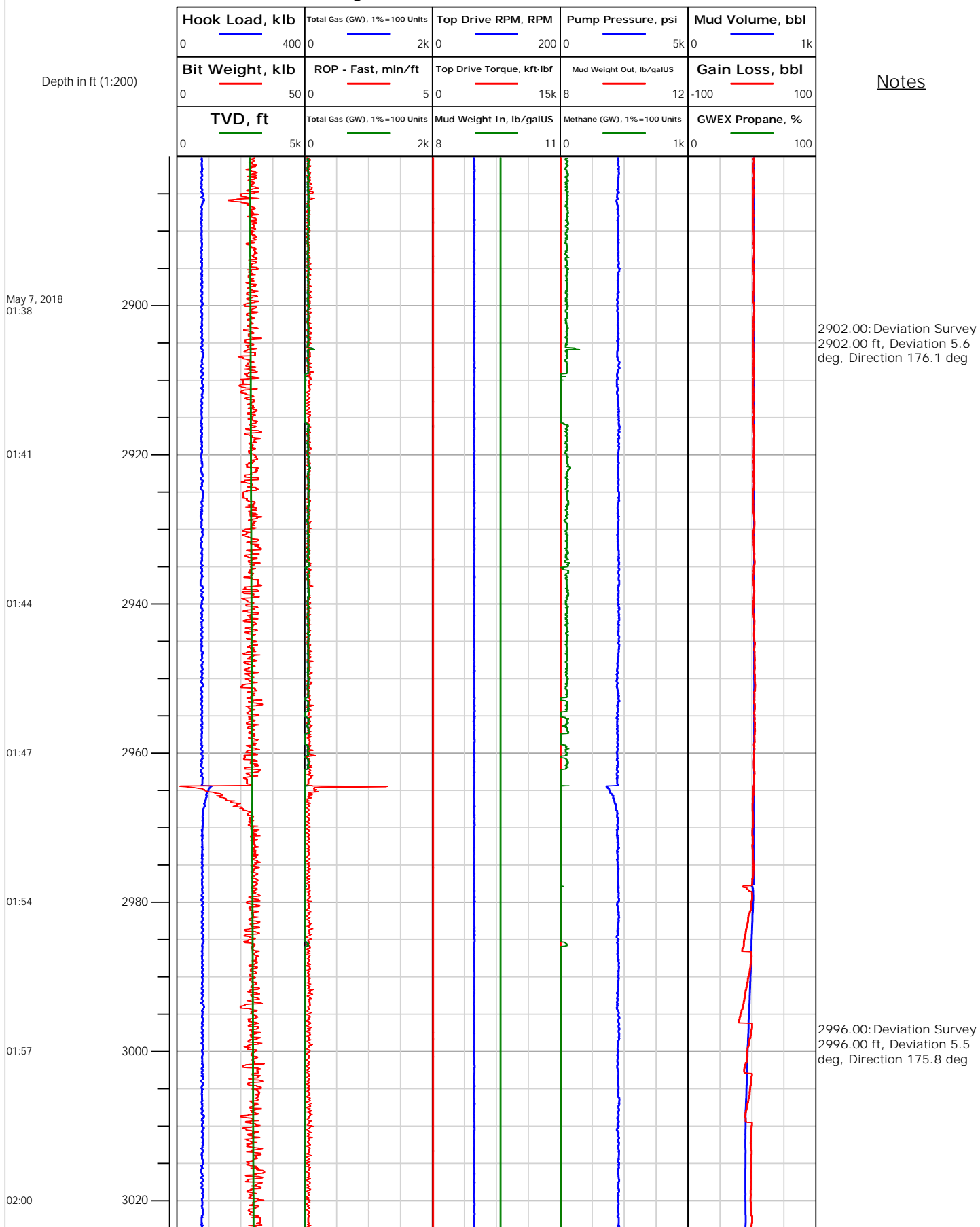
# Electronic Drilling Recorder

**Operator:** Laramie Energy  
**Contractor:** Helmerich & Payne Drlg Co

**Well Name:** GUNDERSON 0994-13-17W  
**Rig:** 522

**Location:**

Notes





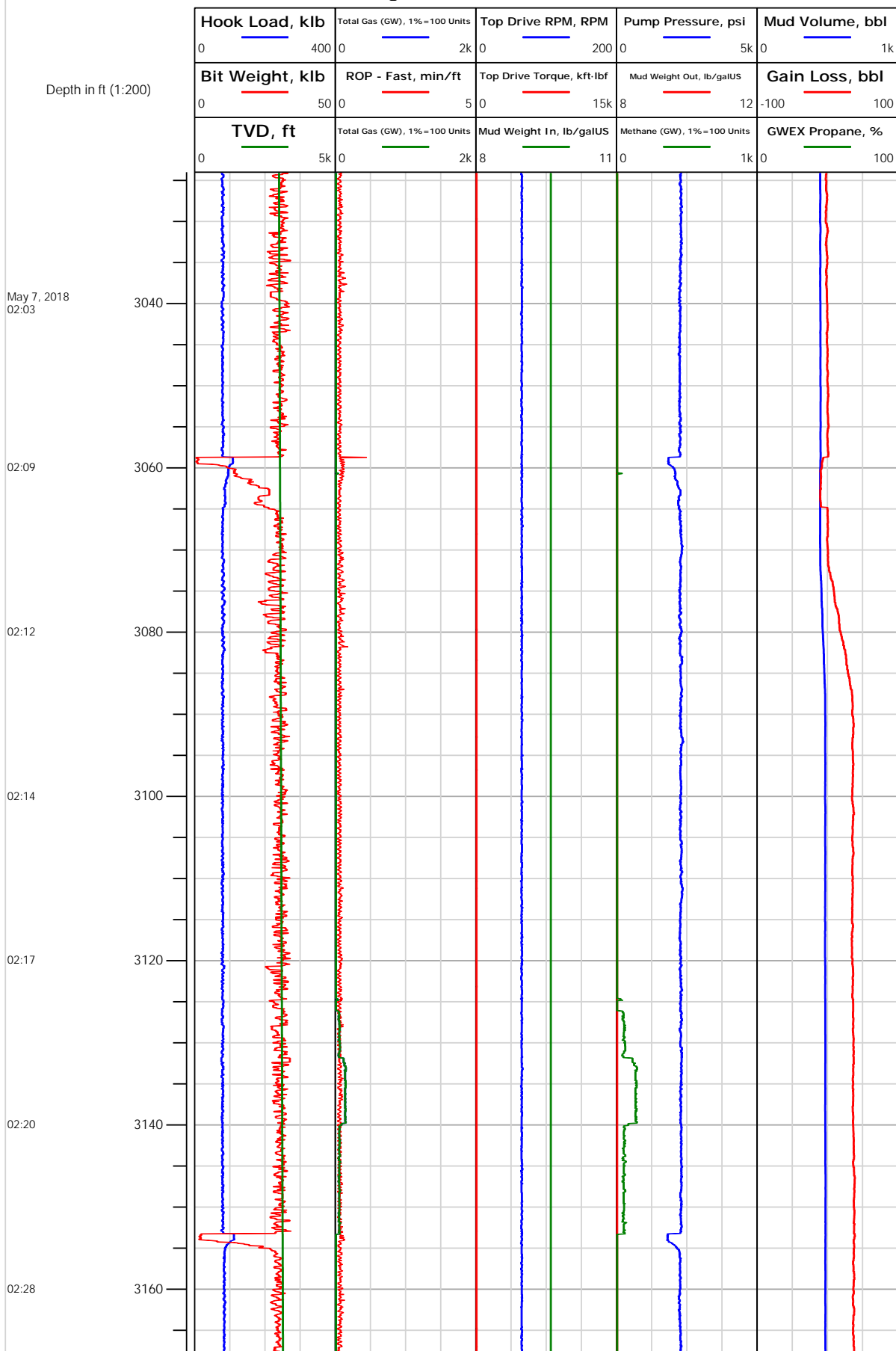
# Electronic Drilling Recorder

**Operator:** Laramie Energy  
**Contractor:** Helmerich & Payne Drlg Co

**Well Name:** GUNDERSON 0994-13-17W  
**Rig:** 522

**Location:**

Notes





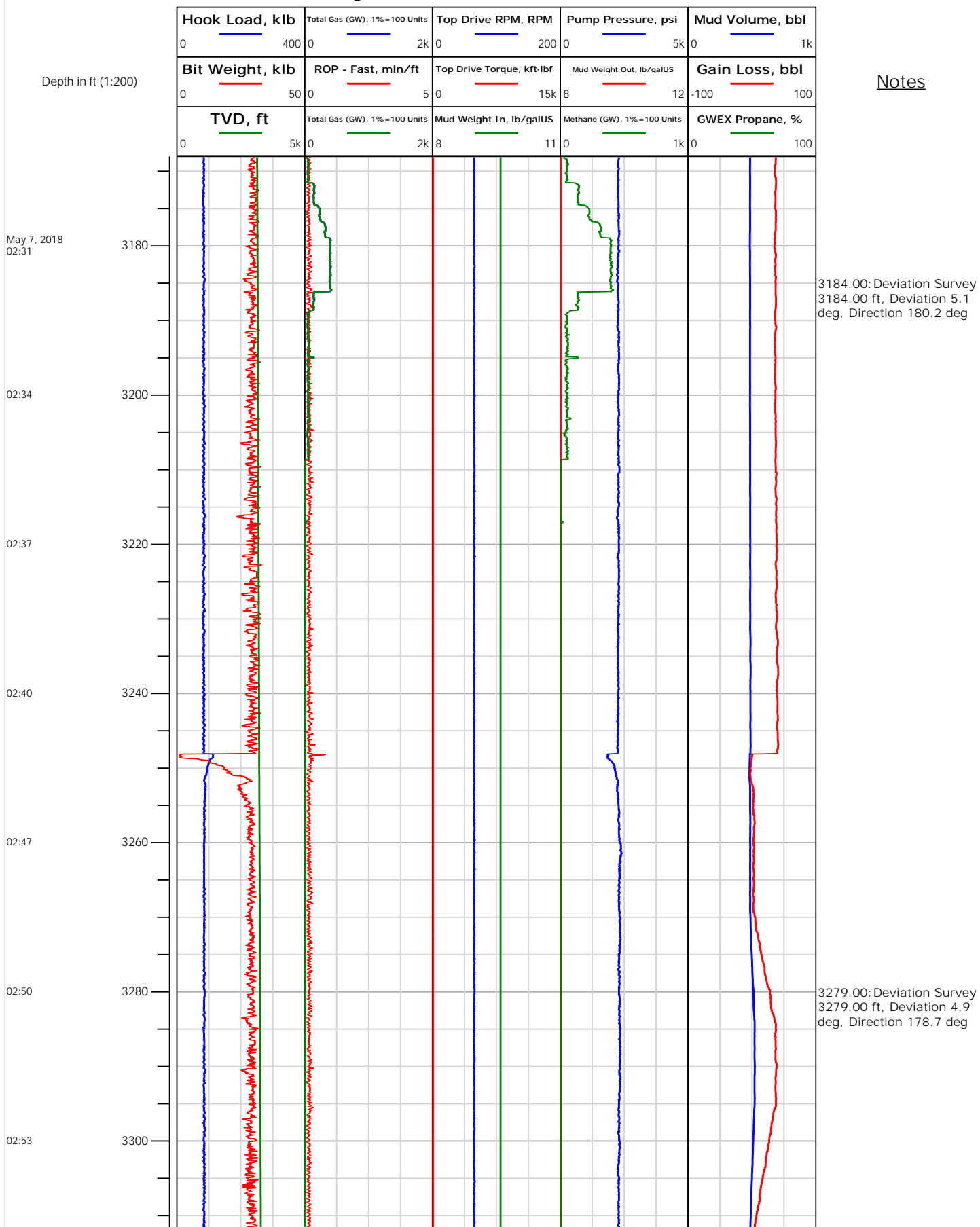
# Electronic Drilling Recorder

**Operator:** Laramie Energy  
**Contractor:** Helmerich & Payne Drlg Co

**Well Name:** GUNDERSON 0994-13-17W  
**Rig:** 522

**Location:**

Notes





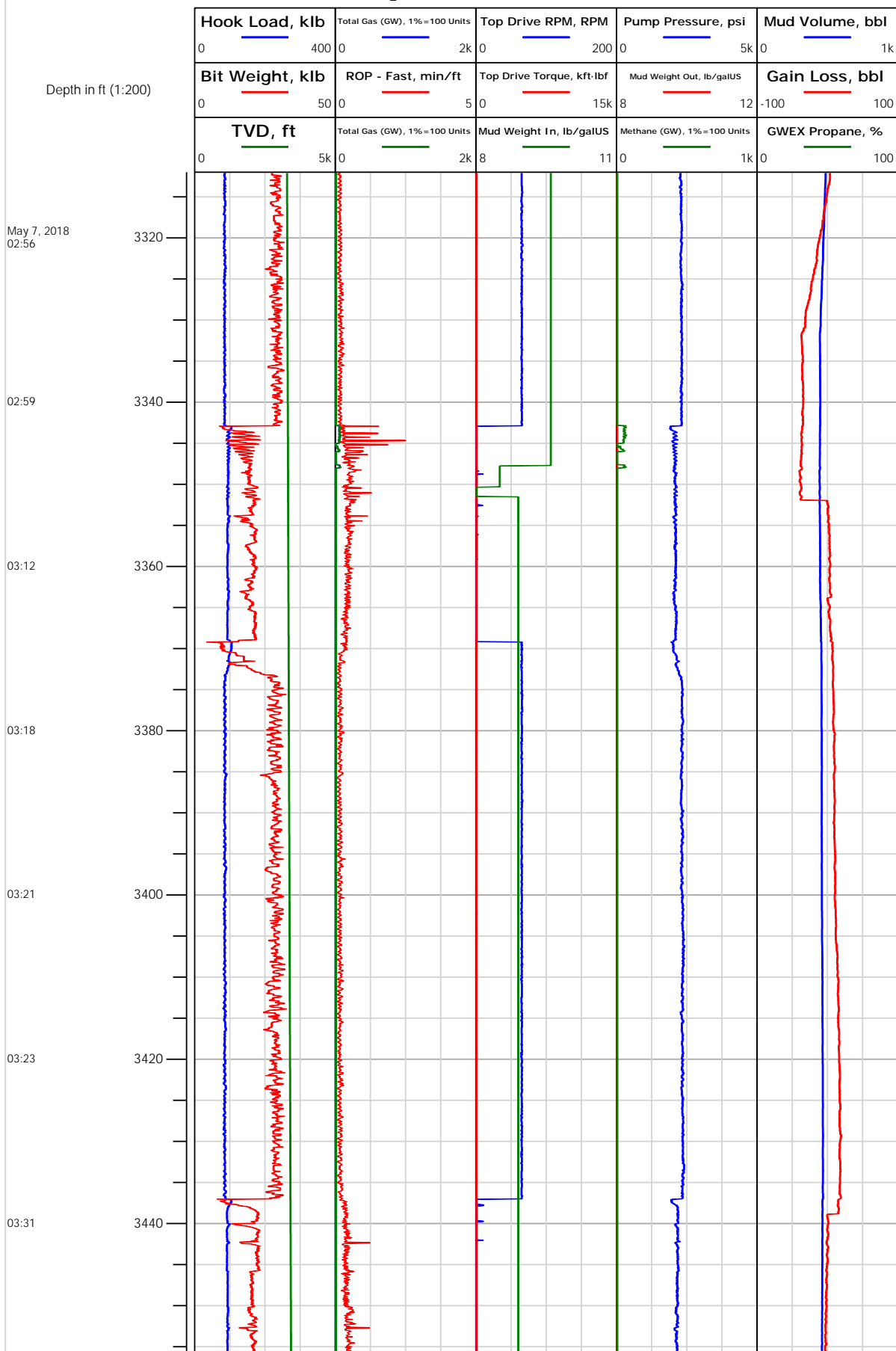
# Electronic Drilling Recorder

**Operator:** Laramie Energy  
**Contractor:** Helmerich & Payne Drlg Co

**Well Name:** GUNDERSON 0994-13-17W  
**Rig:** 522

**Location:**

Notes





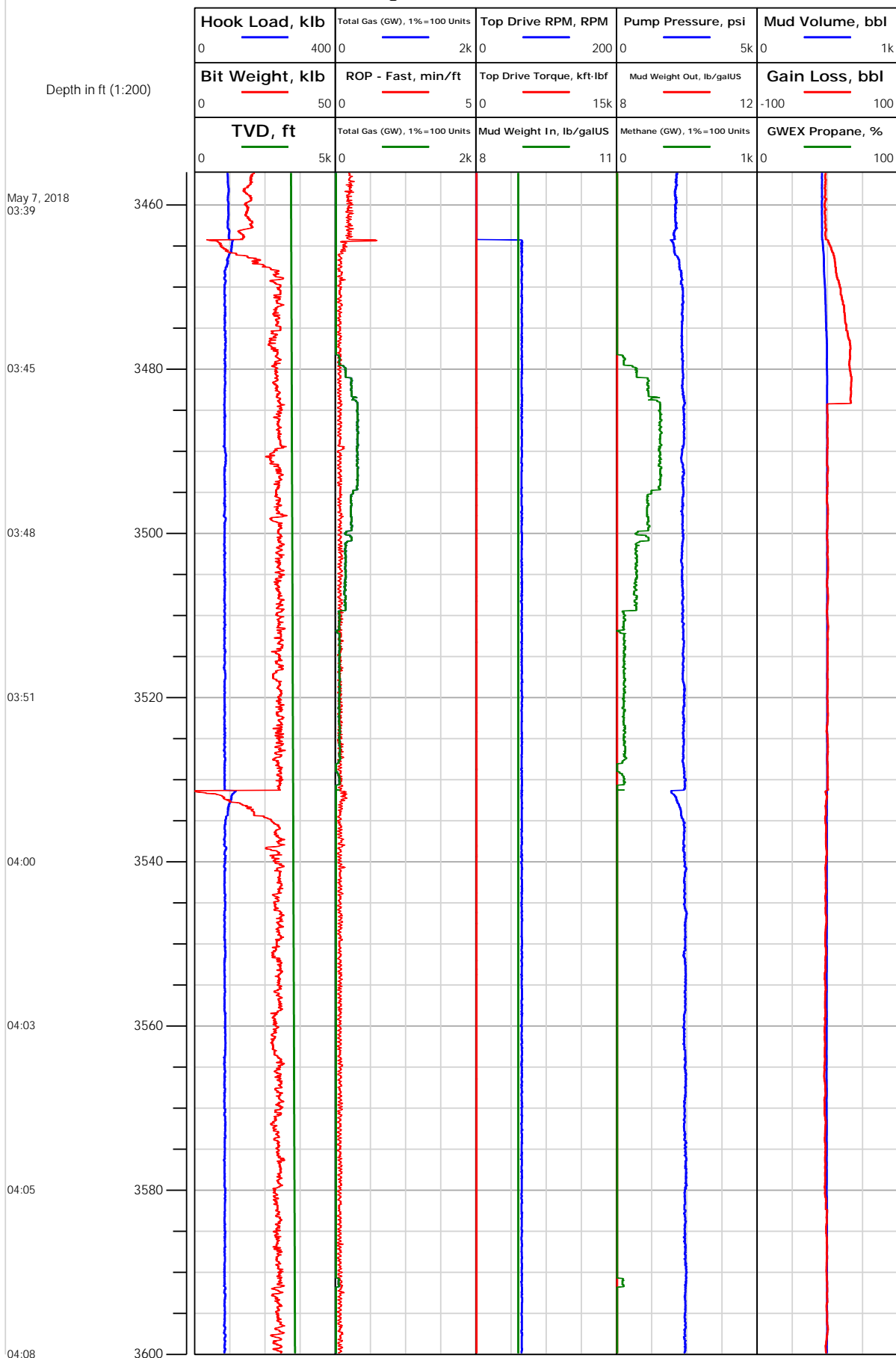
# Electronic Drilling Recorder

**Operator:** Laramie Energy  
**Contractor:** Helmerich & Payne Drlg Co

**Well Name:** GUNDERSON 0994-13-17W  
**Rig:** 522

**Location:**

## Notes





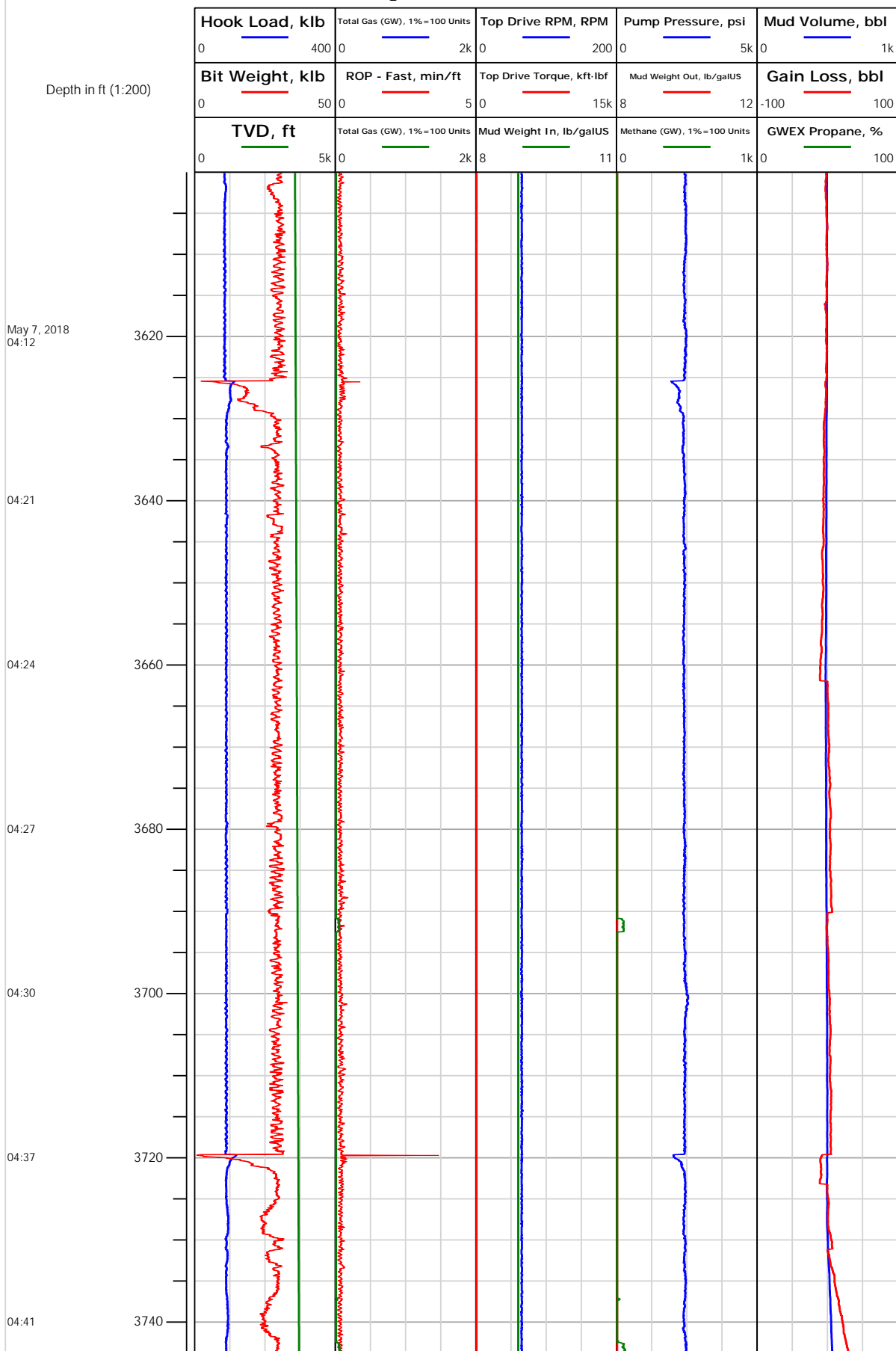
# Electronic Drilling Recorder

**Operator:** Laramie Energy  
**Contractor:** Helmerich & Payne Drlg Co

**Well Name:** GUNDERSON 0994-13-17W  
**Rig:** 522

**Location:**

Notes







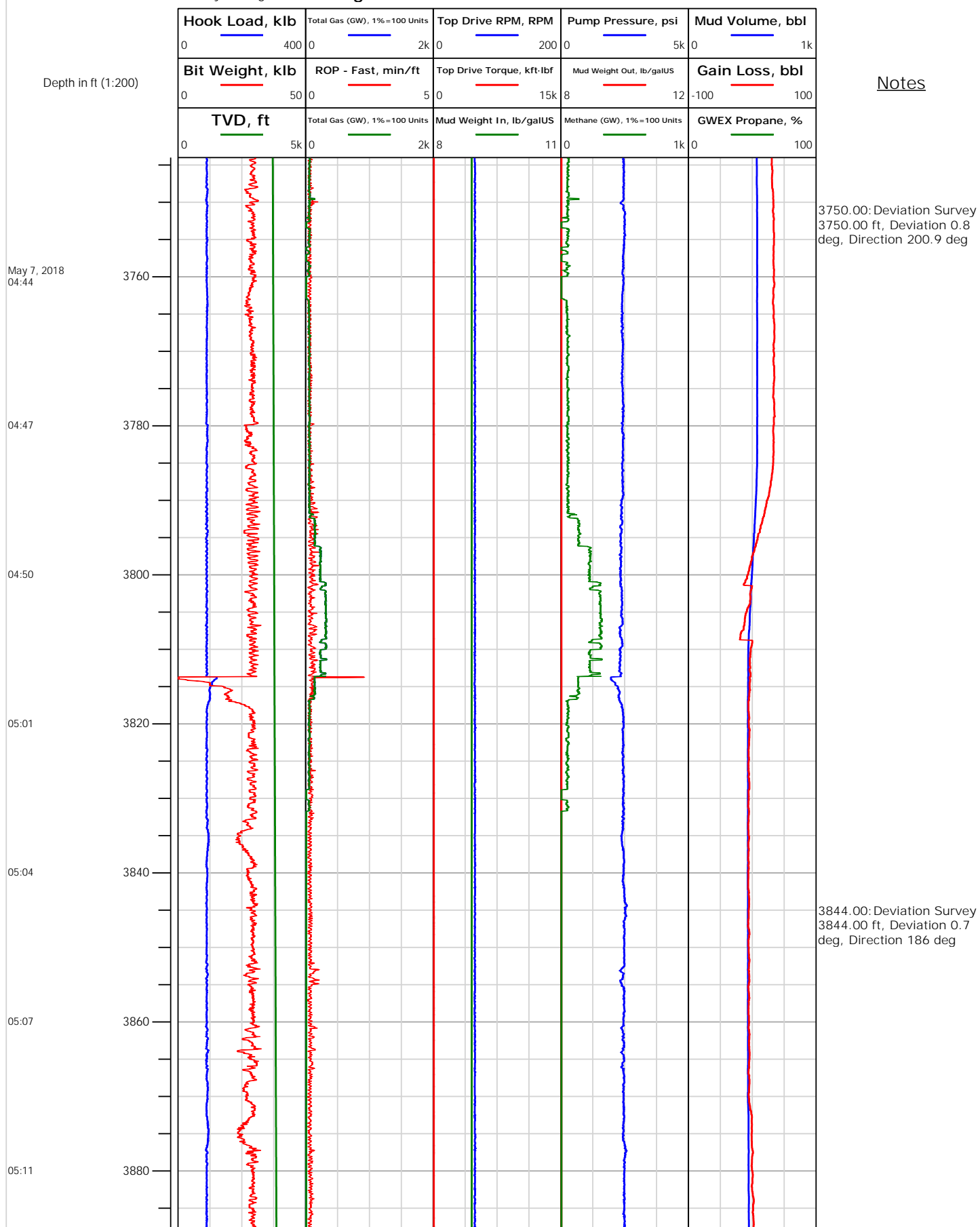
## Electronic Drilling Recorder

Operator: Laramie Energy  
Contractor: Helmerich & Payne Drlg Co

Well Name: GUNDERSON 0994-13-17W  
Rig: 522

Location:

Notes





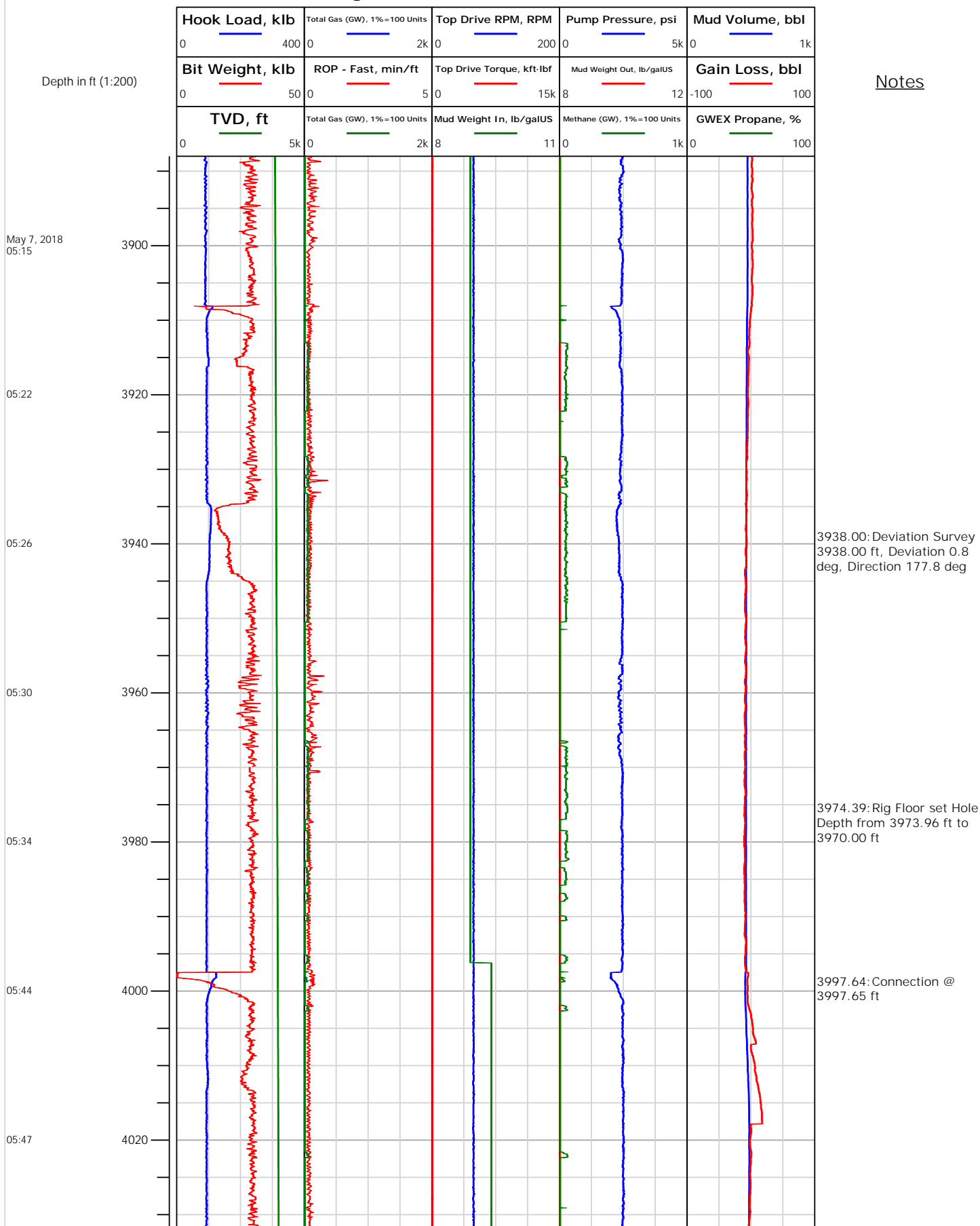
# Electronic Drilling Recorder

**Operator:** Laramie Energy  
**Contractor:** Helmerich & Payne Drlg Co

**Well Name:** GUNDERSON 0994-13-17W  
**Rig:** 522

**Location:**

Notes





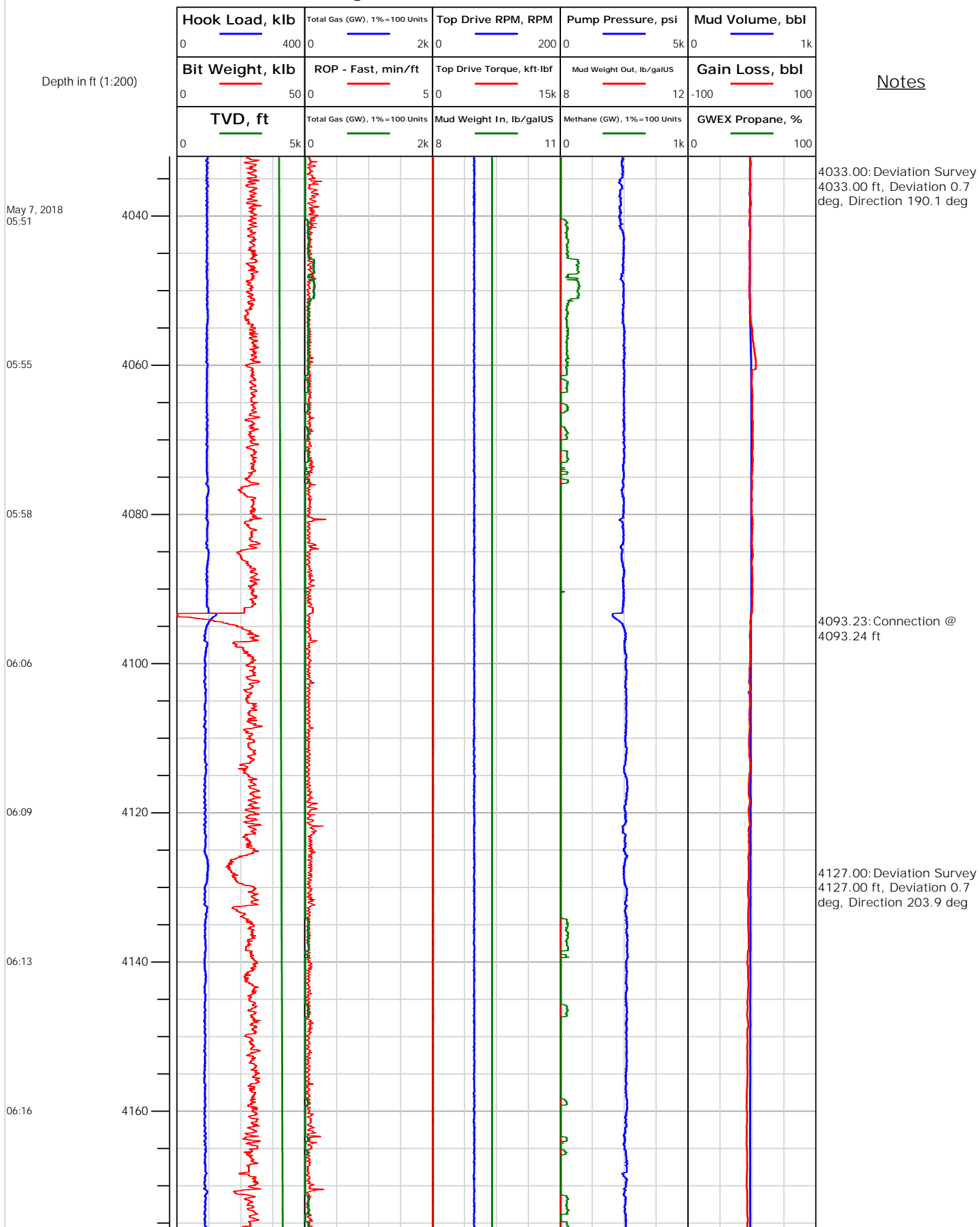
# Electronic Drilling Recorder

**Operator:** Laramie Energy  
**Contractor:** Helmerich & Payne Drlg Co

**Well Name:** GUNDERSON 0994-13-17W  
**Rig:** 522

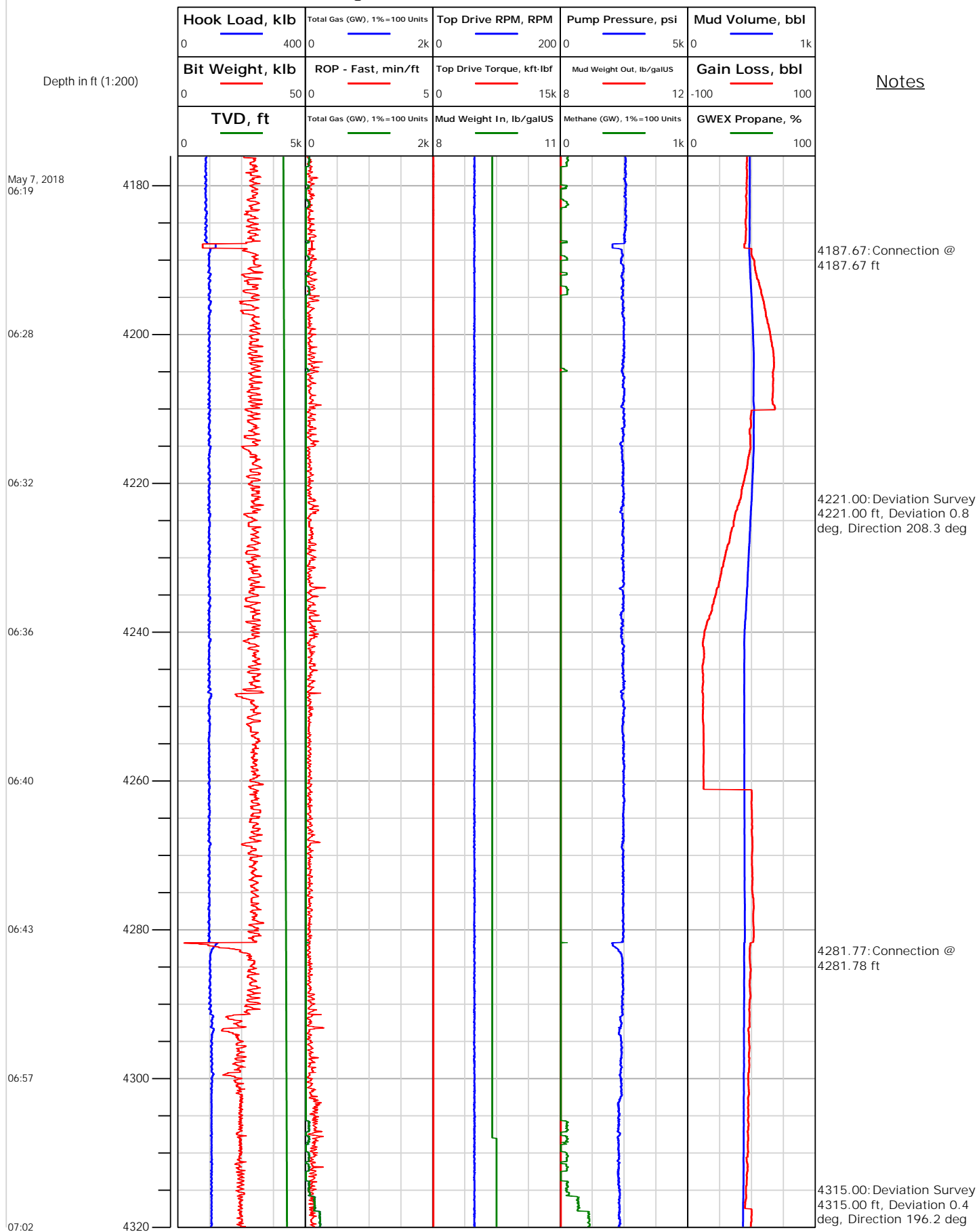
**Location:**

## Notes



# Electronic Drilling Recorder

**Location:**





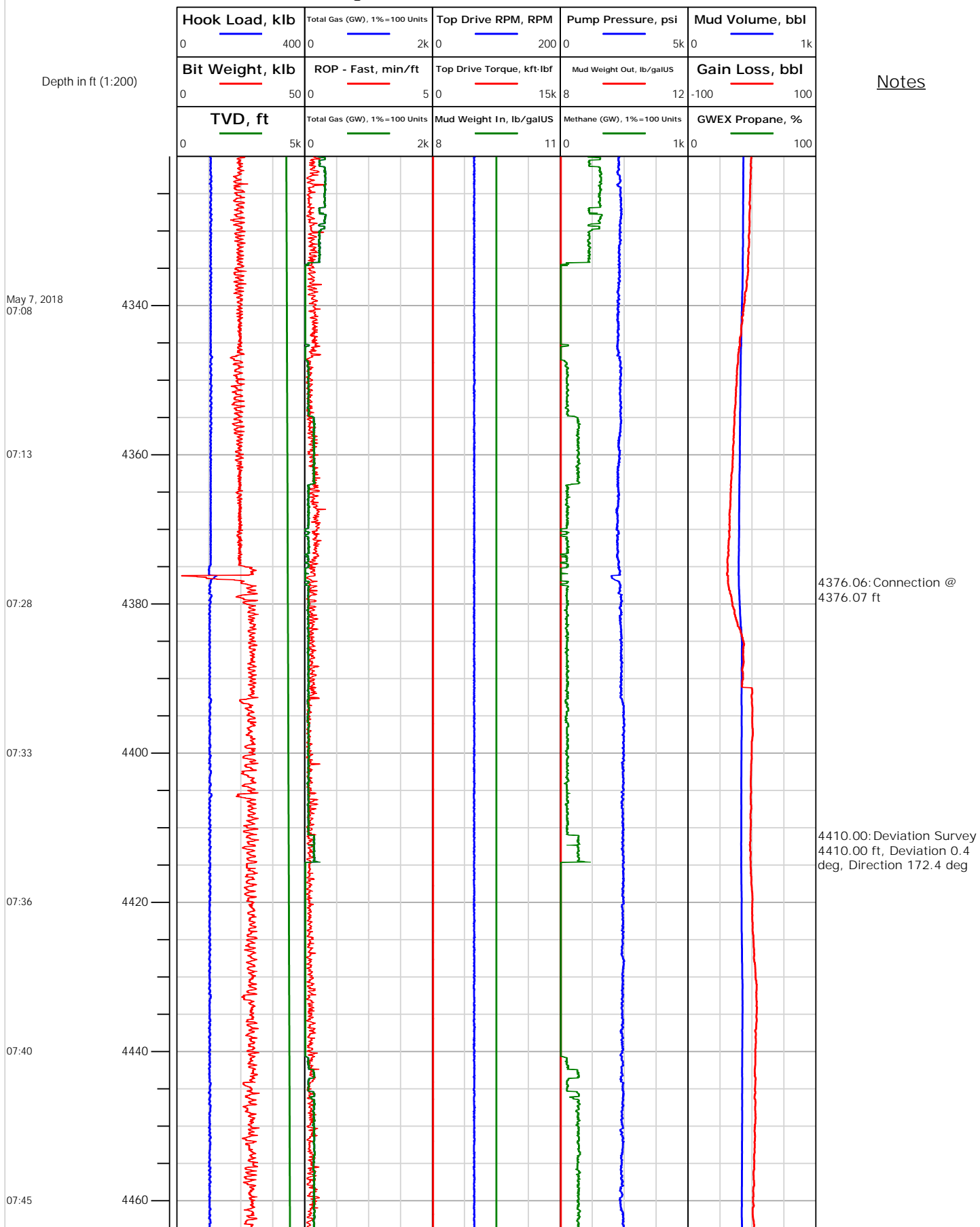
# Electronic Drilling Recorder

**Operator:** Laramie Energy  
**Contractor:** Helmerich & Payne Drlg Co

**Well Name:** GUNDERSON 0994-13-17W  
**Rig:** 522

**Location:**

Notes






# Electronic Drilling Recorder

**Operator:** Laramie Energy  
**Contractor:** Helmerich & Payne Drlg Co

**Well Name:** GUNDERSON 0994-13-17W  
**Rig:** 522

**Location:**

## Notes





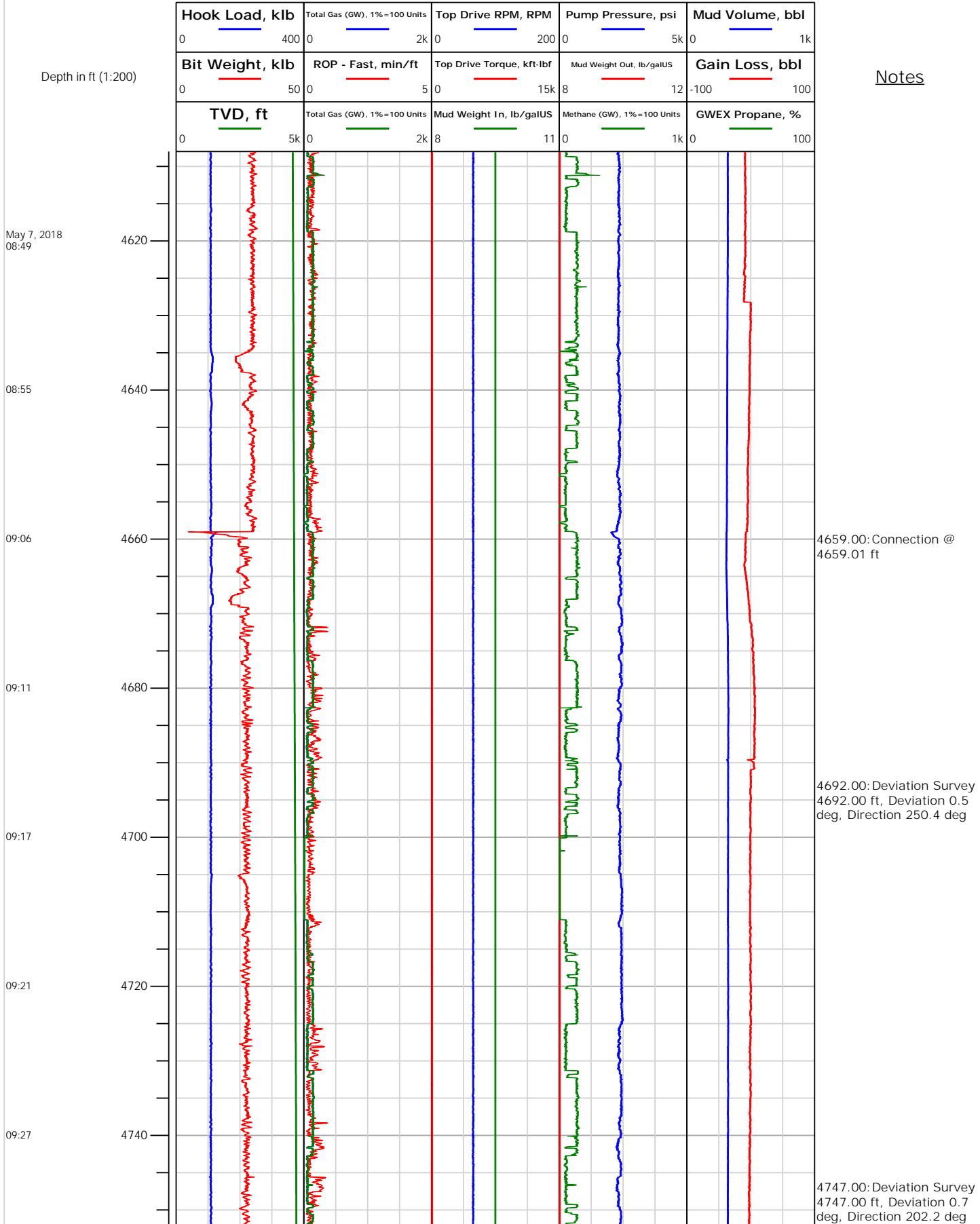
# Electronic Drilling Recorder

**Operator:** Laramie Energy  
**Contractor:** Helmerich & Payne Drlg Co

**Well Name:** GUNDERSON 0994-13-17W  
**Rig:** 522

**Location:**

Notes






# Electronic Drilling Recorder

**Operator:** Laramie Energy  
**Contractor:** Helmerich & Payne Drlg Co

**Well Name:** GUNDERSON 0994-13-17W  
**Rig:** 522

**Location:**

Notes







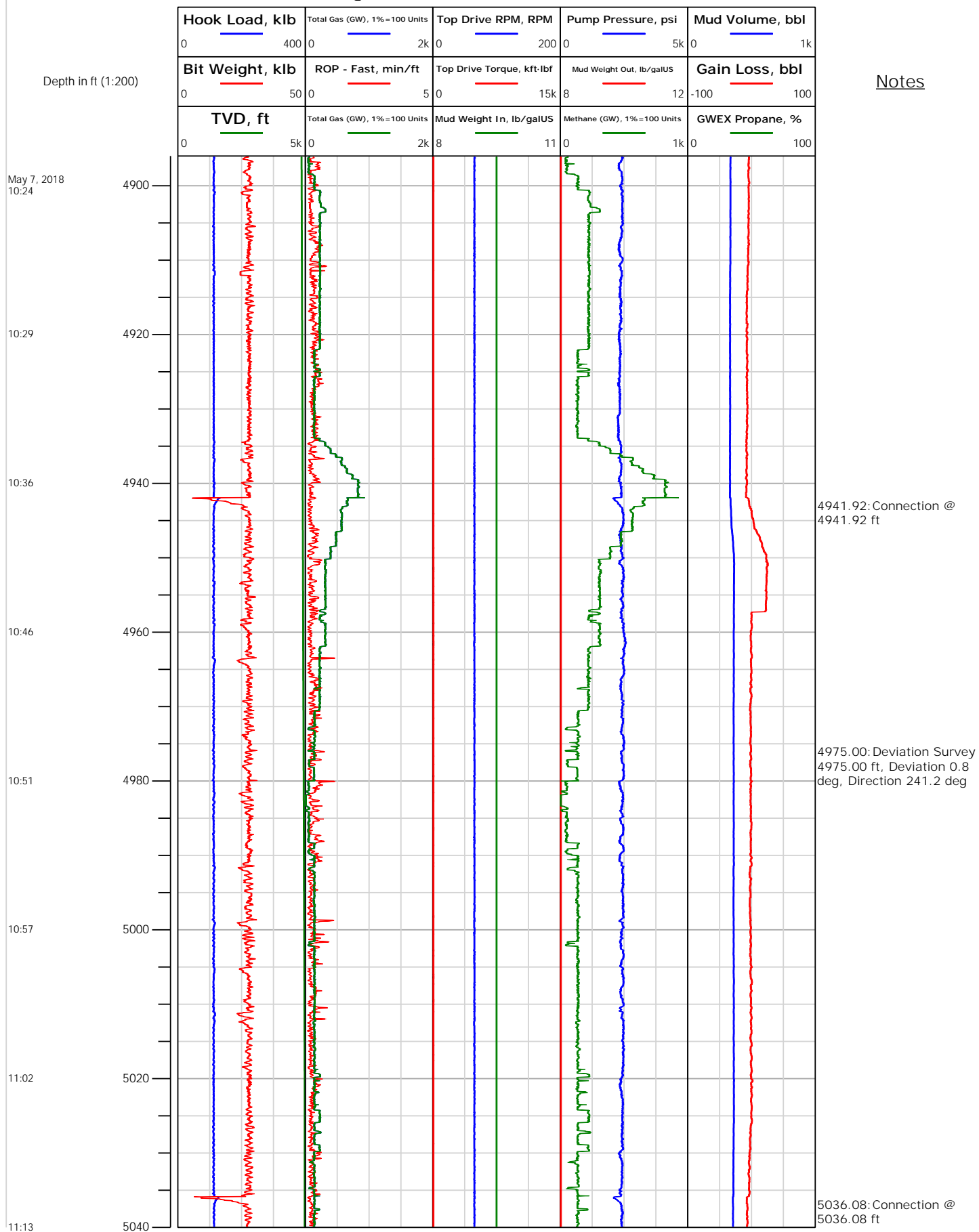
## Electronic Drilling Recorder

Operator: Laramie Energy  
Contractor: Helmerich & Payne Drlg Co

Well Name: GUNDERSON 0994-13-17W  
Rig: 522

Location:

Notes





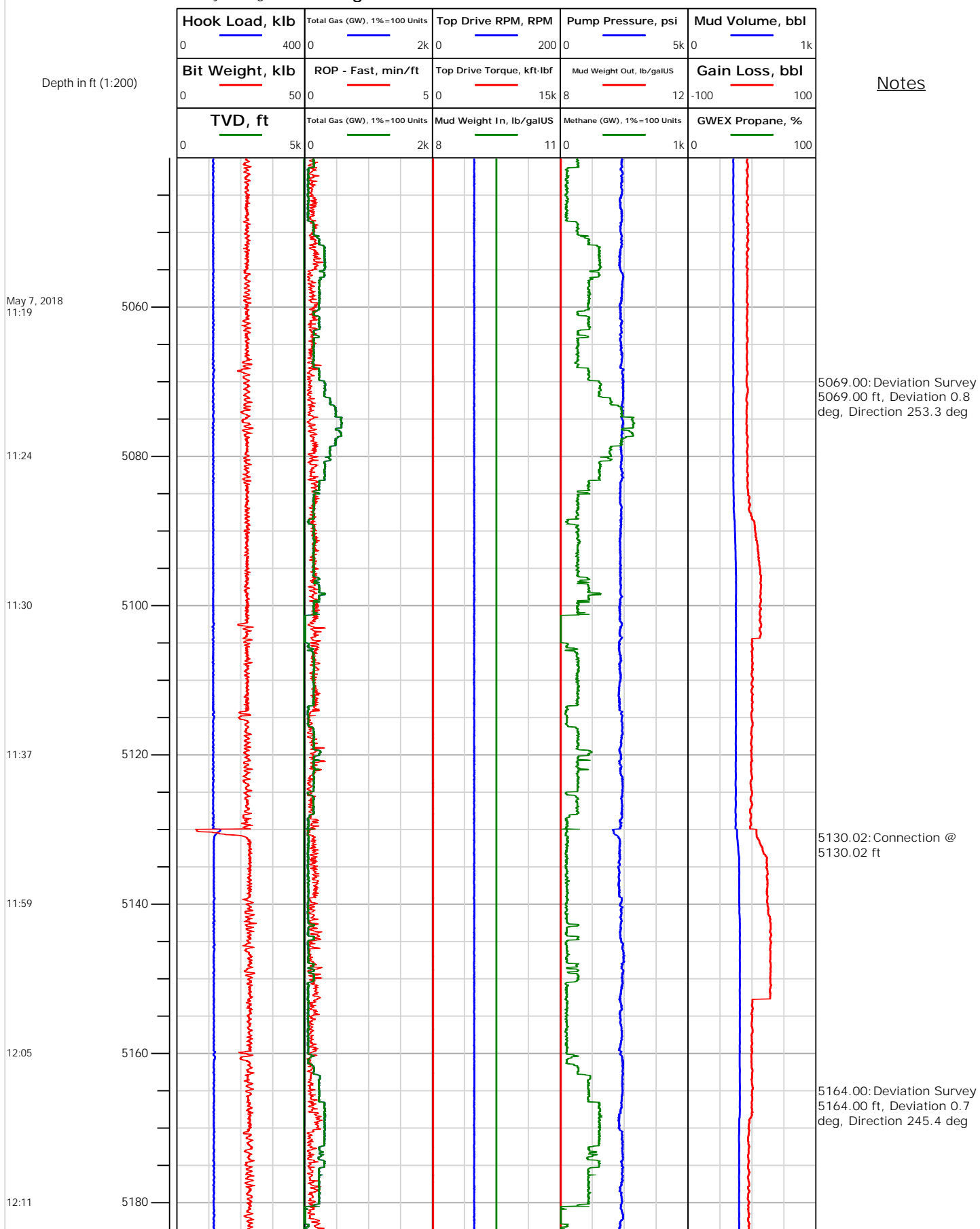
# Electronic Drilling Recorder

**Operator:** Laramie Energy  
**Contractor:** Helmerich & Payne Drlg Co

**Well Name:** GUNDERSON 0994-13-17W  
**Rig:** 522

**Location:**

Notes





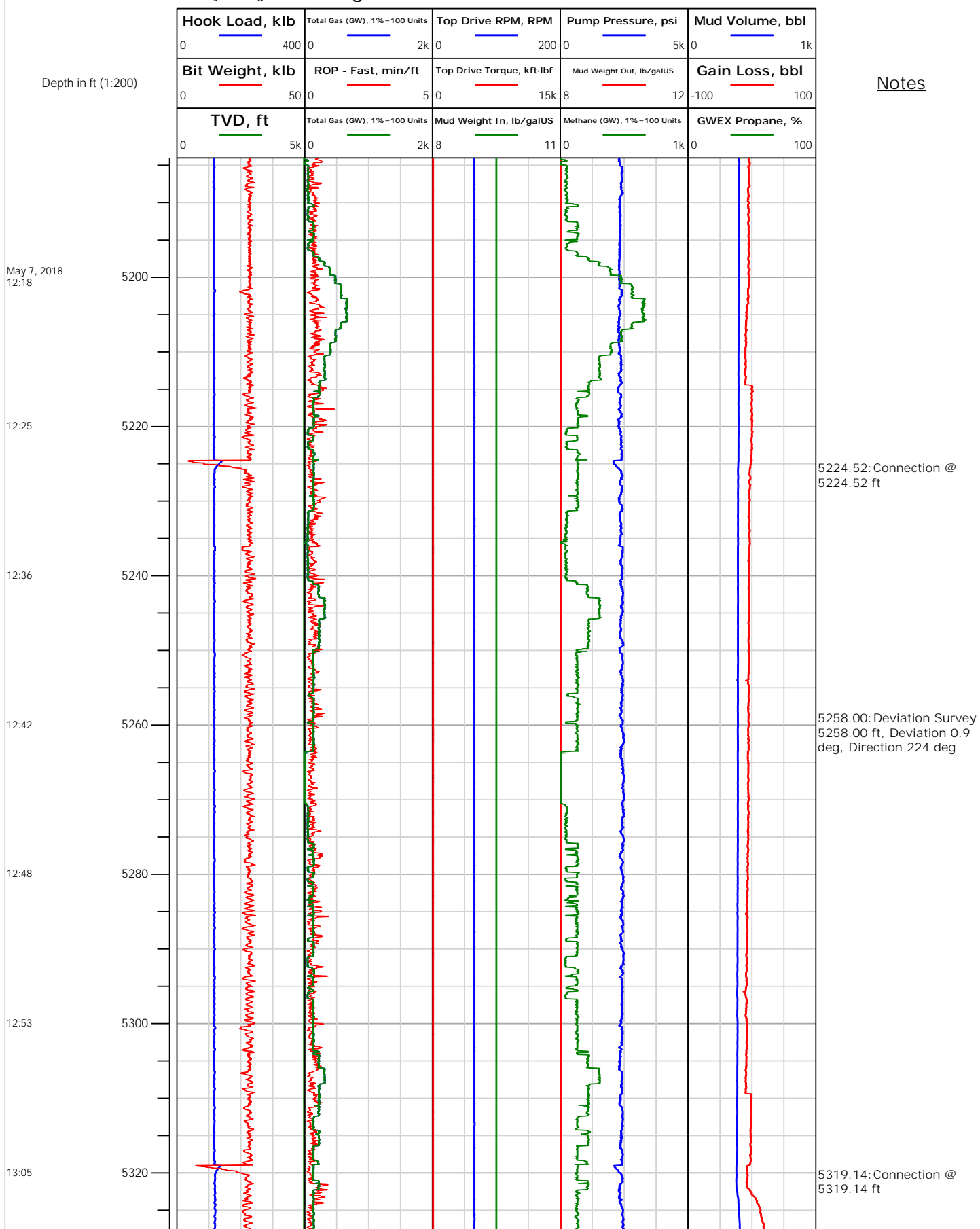
# Electronic Drilling Recorder

**Operator:** Laramie Energy  
**Contractor:** Helmerich & Payne Drlg Co

**Well Name:** GUNDERSON 0994-13-17W  
**Rig:** 522

**Location:**

Notes





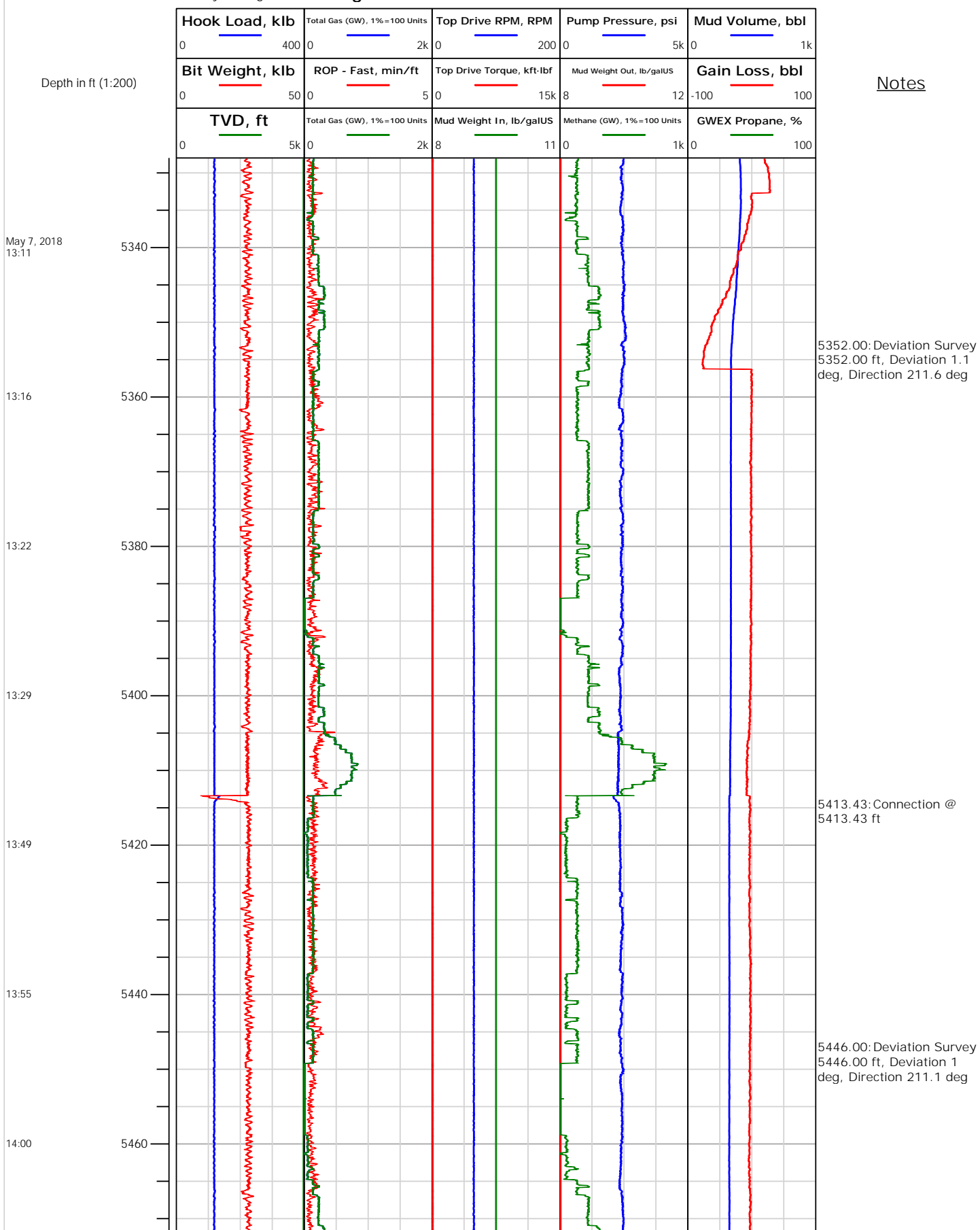
# Electronic Drilling Recorder

Operator: Laramie Energy  
Contractor: Helmerich & Payne Drlg Co

Well Name: GUNDERSON 0994-13-17W  
Rig: 522

Location:

## Notes





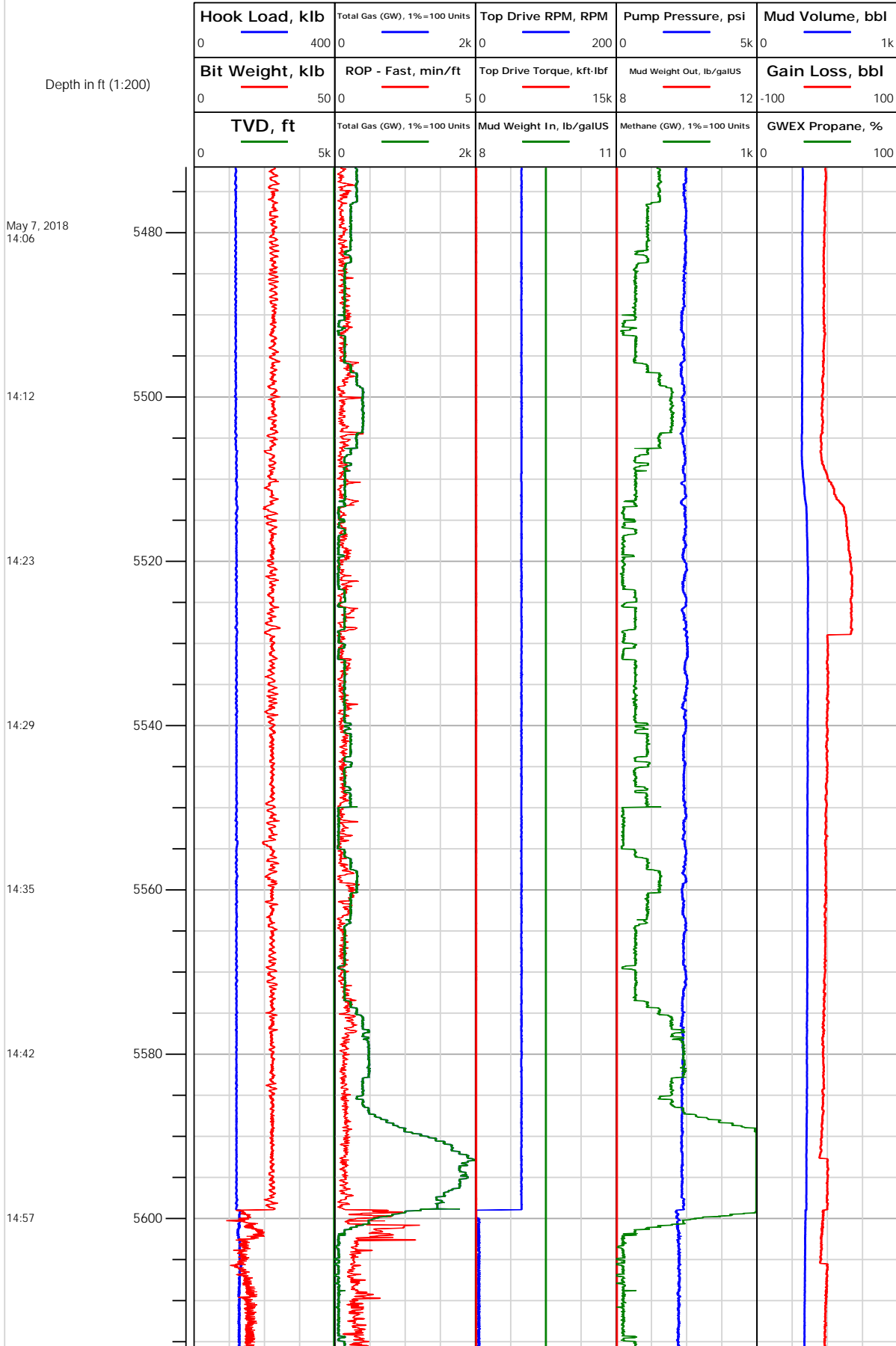
# Electronic Drilling Recorder

**Operator:** Laramie Energy  
**Contractor:** Helmerich & Payne Drlg Co

**Well Name:** GUNDERSON 0994-13-17W  
**Rig:** 522

**Location:**

Notes






## Electronic Drilling Recorder

Operator: Laramie Energy  
Contractor: Helmerich & Payne Drlg Co

Well Name: GUNDERSON 0994-13-17W  
Rig: 522

Location:

Notes





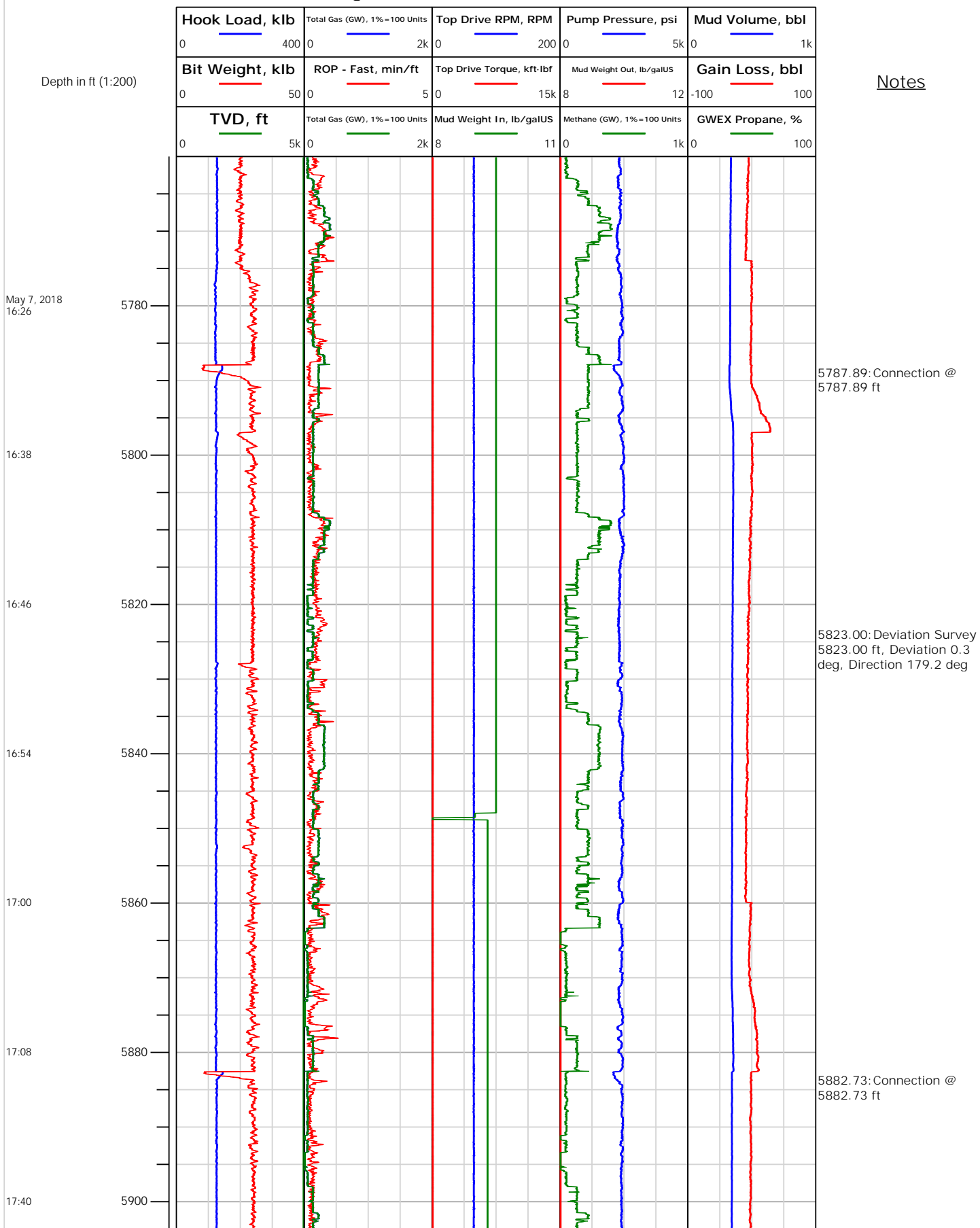
# Electronic Drilling Recorder

**Operator:** Laramie Energy  
**Contractor:** Helmerich & Payne Drlg Co

**Well Name:** GUNDERSON 0994-13-17W  
**Rig:** 522

**Location:**

Notes






# Electronic Drilling Recorder

Operator: Laramie Energy  
Contractor: Helmerich & Payne Drlg Co

Well Name: GUNDERSON 0994-13-17W  
Rig: 522

Location:

Notes








# Electronic Drilling Recorder

Operator: Laramie Energy  
Contractor: Helmerich & Payne Drlg Co

Well Name: GUNDERSON 0994-13-17W  
Rig: 522

Location:

Notes






# Electronic Drilling Recorder

**Operator:** Laramie Energy  
**Contractor:** Helmerich & Payne Drlg Co

**Well Name:** GUNDERSON 0994-13-17W  
**Rig:** 522

**Location:**

## Notes






## Electronic Drilling Recorder

Operator: Laramie Energy  
Contractor: Helmerich & Payne Drlg Co

Well Name: GUNDERSON 0994-13-17W  
Rig: 522

Location:

Notes






# Electronic Drilling Recorder

**Operator:** Laramie Energy  
**Contractor:** Helmerich & Payne Drlg Co

**Well Name:** GUNDERSON 0994-13-17W  
**Rig:** 522

**Location:**

## Notes





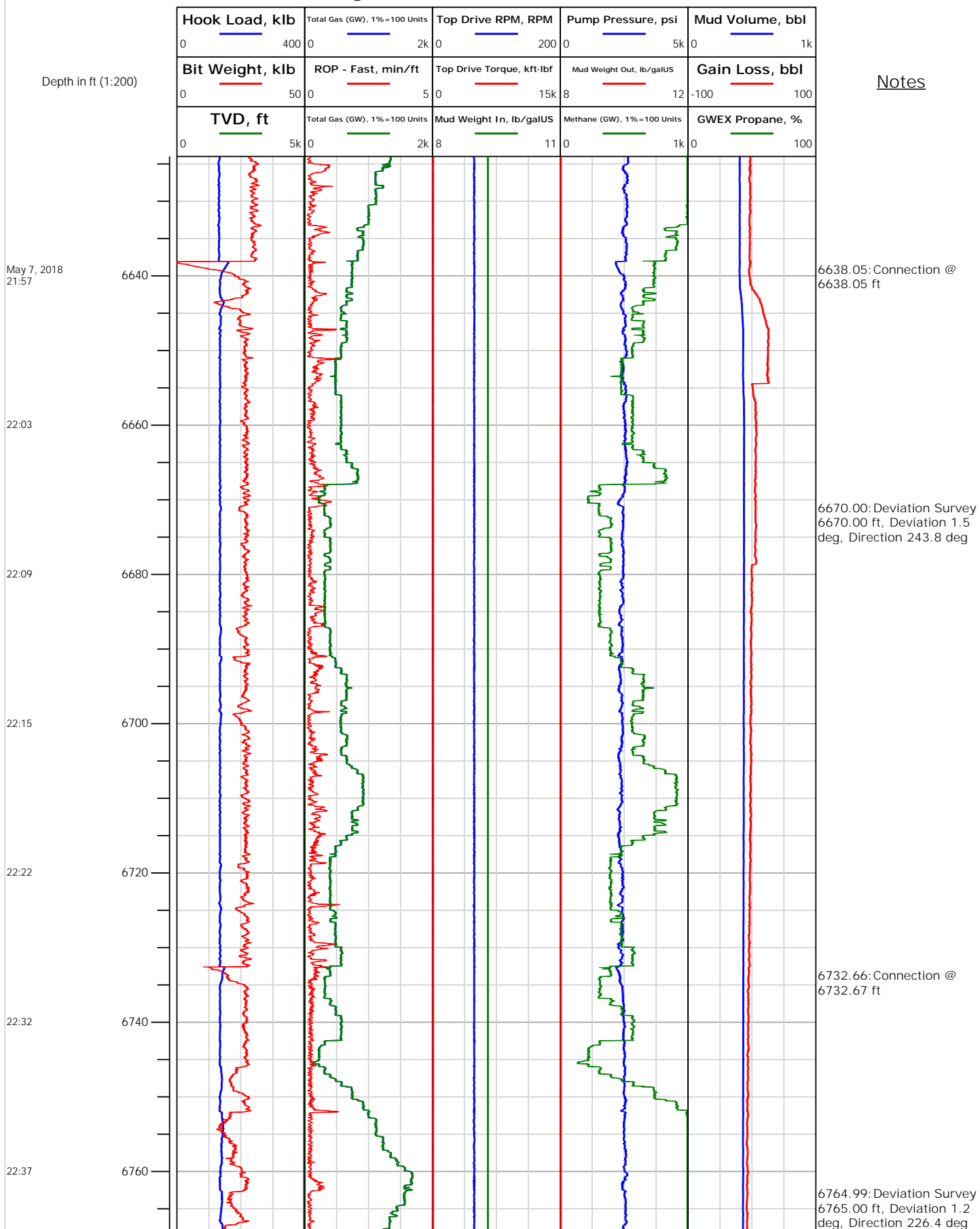
# Electronic Drilling Recorder

**Operator:** Laramie Energy  
**Contractor:** Helmerich & Payne Drlg Co

**Well Name:** GUNDERSON 0994-13-17W  
**Rig:** 522

**Location:**

Notes






# Electronic Drilling Recorder

**Operator:** Laramie Energy  
**Contractor:** Helmerich & Payne Drlg Co

**Well Name:** GUNDERSON 0994-13-17W  
**Rig:** 522

**Location:**

Notes






# Electronic Drilling Recorder

**Operator:** Laramie Energy  
**Contractor:** Helmerich & Payne Drlg Co

**Well Name:** GUNDERSON 0994-13-17W  
**Rig:** 522

**Location:**

## Notes






# Electronic Drilling Recorder

**Operator:** Laramie Energy  
**Contractor:** Helmerich & Payne Drlg Co

**Well Name:** GUNDERSON 0994-13-17W  
**Rig:** 522

**Location:**

Notes








# Electronic Drilling Recorder

**Operator:** Laramie Energy  
**Contractor:** Helmerich & Payne Drlg Co

**Well Name:** GUNDERSON 0994-13-17W  
**Rig:** 522

**Location:**

## Notes





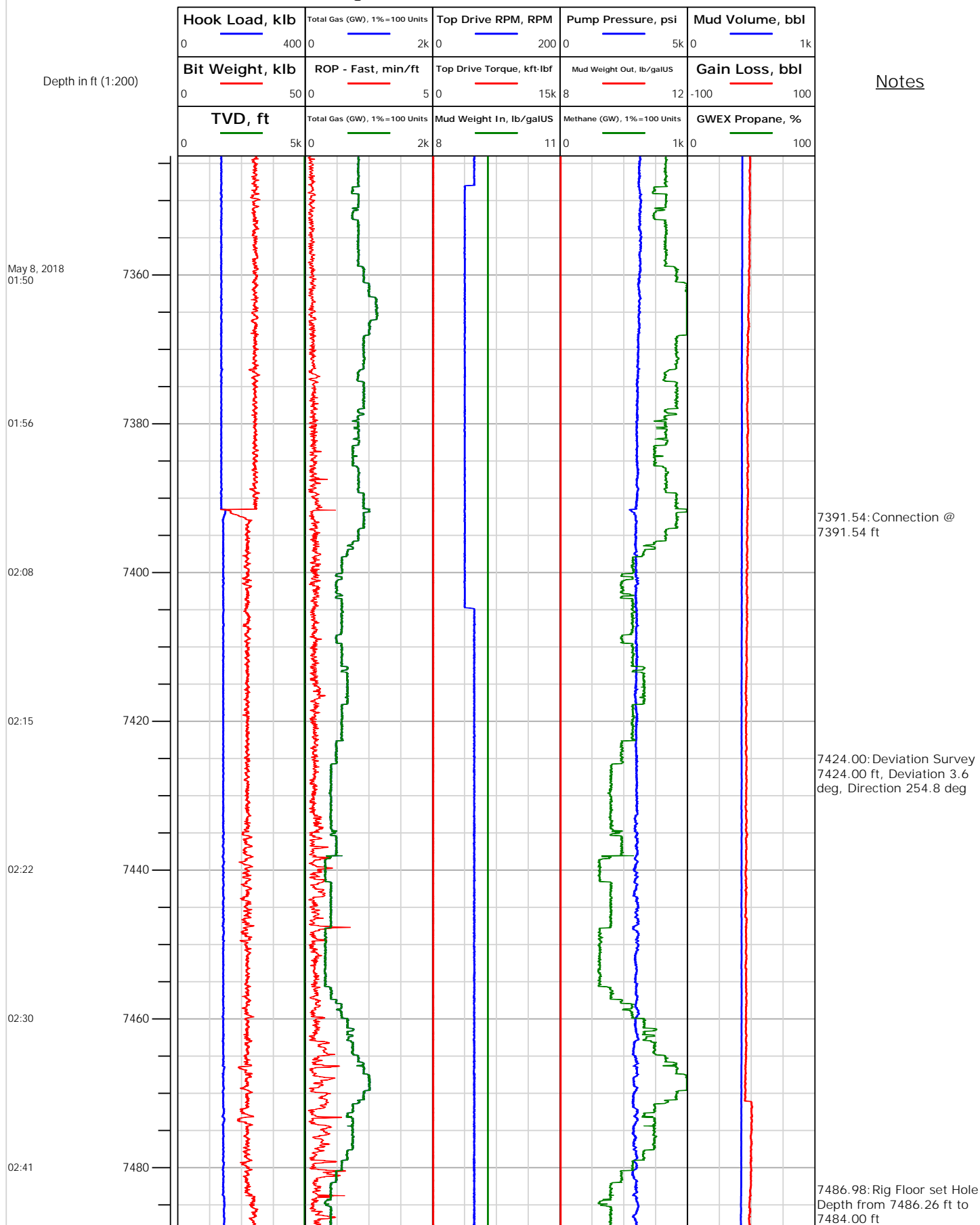
## Electronic Drilling Recorder

Operator: Laramie Energy  
Contractor: Helmerich & Payne Drlg Co

Well Name: GUNDERSON 0994-13-17W  
Rig: 522

Location:

Notes





# Electronic Drilling Recorder

**Operator:** Laramie Energy  
**Contractor:** Helmerich & Payne Drlg Co

**Well Name:** GUNDERSON 0994-13-17W  
**Rig:** 522

**Location:**

Notes

