





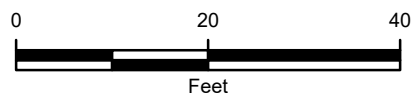


IMAGE COURTESY OF GOOGLE EARTH 2017

# **LEGEND**

- X RELEASE LOCATION
- ANGLED SOIL BORING
-  3-INCH RECOVERY WELL
- ⊗ MONITORING WELL
-  SURVEYED GROUNDWATER FLOW DIRECTION
-  HORIZONTAL 1-INCH RECOVERY PIPE
- EXCAVATION EXTENT
-  BERM

AST: ABOVEGROUND STORAGE TANK



**FIGURE 1**  
**SITE MAP**  
 CLACK 1-2A, OLSON 2-2  
 NWNE SEC 2-T3N-R67W  
 WELD COUNTY, COLORADO  
**KERR-MCGEE OIL & GAS ONSHORE LP**

