RELIANCE OILFIELD SERVICES

Radial Cement Bond
Gamma Ray
Casing Collar Log

Company	TEP Rocky Mountain LLC
Well	Federal RU 24-17
Field	Rulison
County	Garfield
State	Colorado

Company TEP Rocky Mountain LLC
Well Federal RU 24-17
Field Rulison
County Garfield State Colorado

Location: API # : 05-045-23749
SEC 17 TWP 7S RGE 93W

Other Services
--

Permanent Datum	Ground Level	Elevation 8365.6'	Elevation
Log Measured From	Kelly Bushing	24 FT	K.B. 8389.6' D.F. 8388.6'
Drilling Measured From	Kelly Bushing		G.L. 8365.6'

Date	06-JUN-2018		
Run Number	One		
Depth Driller	10357 FT		
Depth Logger	10270 FT		
Bottom Logged Interval	10256 FT		
Top Log Interval	Surface		
Open Hole Size	8.750"		
Type Fluid	Fresh Water		
Density / Viscosity	8.34 lb/gal		
Max. Recorded Temp.	235°F		
Estimated Cement Top	See Log		
Time Well Ready	ROA		
Time Logger on Bottom	12:00		
Equipment Number	HD-0359		
Location	Grand Junction, CO		
Recorded By	Z. Fisher		
Witnessed By	D. Welsh		

Borehole Record			Tubing Record			
Run Number	Bit	From	To	Size	Weight	From	To

Casing Record	Size (in)	Wgt (lbs/Ft)	Grade	Top	Bottom
Surface Casing	9 5/8	32.3	H-40	Surface	1131 FT
Intermediate #1	4 1/2	11.6	P-110	Surface	10301 FT
Intermediate #2					
Liner					

<<< Fold Here >>>

All interpretations are opinions based on inferences from electrical or other measurements and we cannot and do not guarantee the accuracy or correctness of any interpretation, and we shall not, except in the case of gross or willful negligence on our part, be liable or responsible for any loss, costs, damages, or expenses incurred or sustained by anyone resulting from any interpretation made by any of our officers, agents or employees. These interpretations are also subject to our general terms and conditions set out in our current Price Schedule.

Comments

Log ran as per customer request
Depth referenced to Kelly Bushing at 24 FT
Marker Joint Logged from 6605 FT - 6626 FT
Log ran from 10256 FT to Surface
Log ran with 0 PSI Surface Induced Pressure

Thank you for choosing Reliance Oilfield Services, LLC!!

RELIANCE OILFIELD SERVICES

Main Pass

Recorded with 0 PSI Surface Induced Pressure

Database File	tep\federal ru 24-17\tep_federal ru 24-17_rbl_06-06-18.db
Dataset Pathname	main7.1
Presentation Format	ros_rbt004_tep
Dataset Creation	Wed Jun 06 15:31:29 2018
Charted by	Depth in Feet scaled 1:240

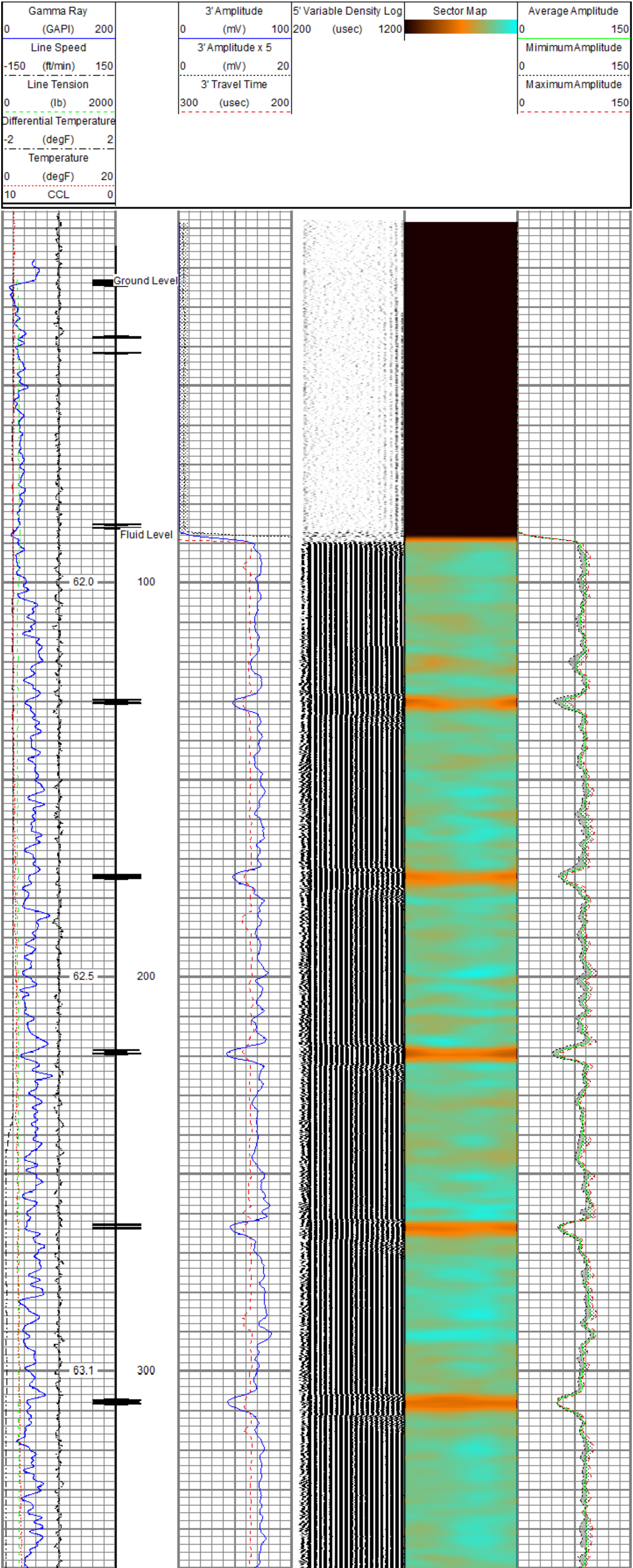

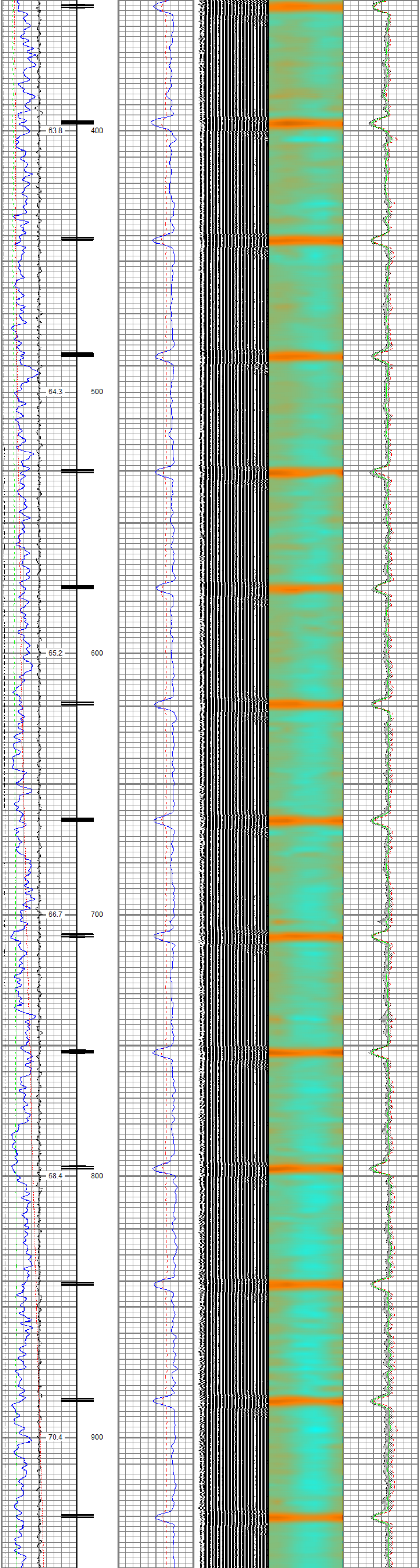

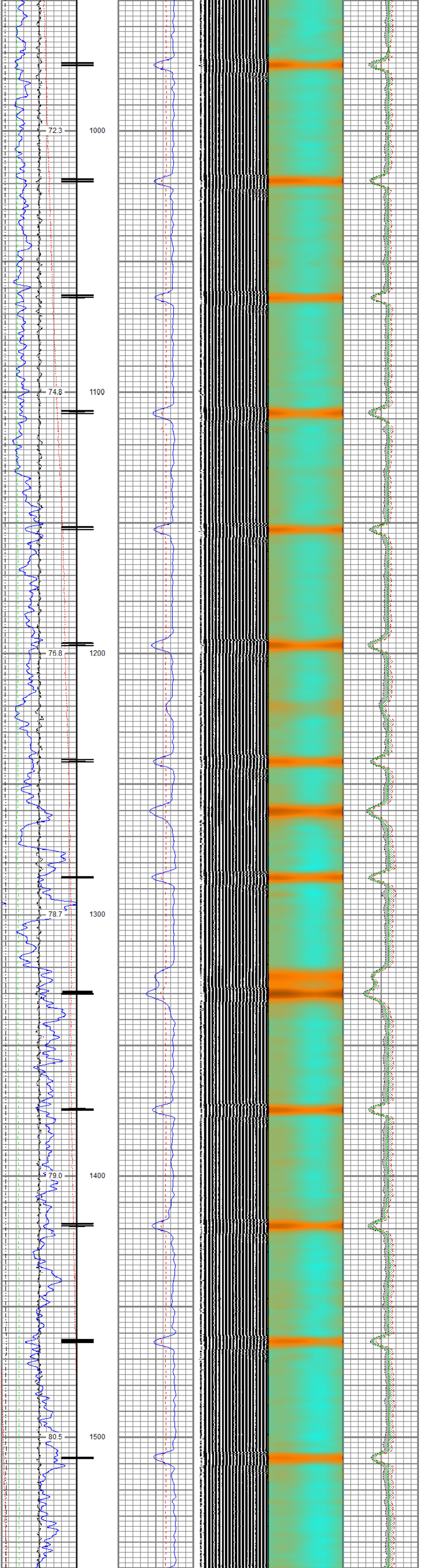

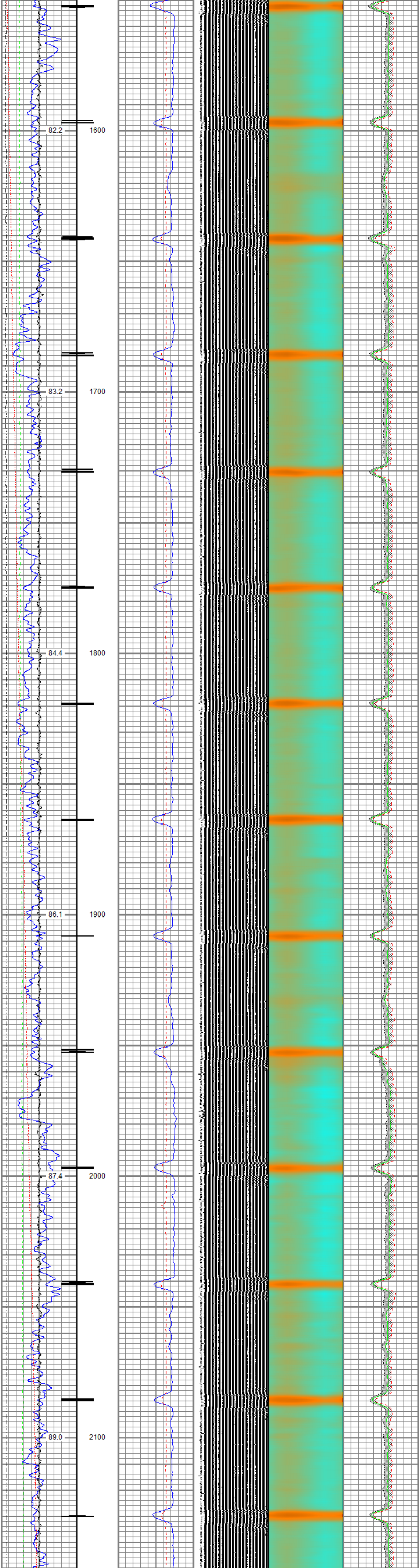

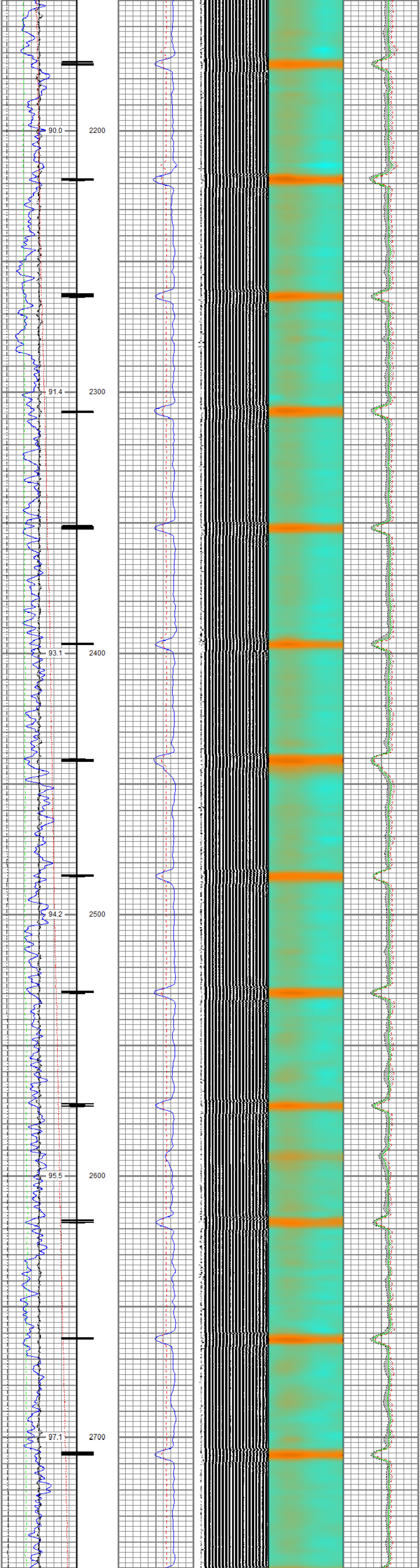

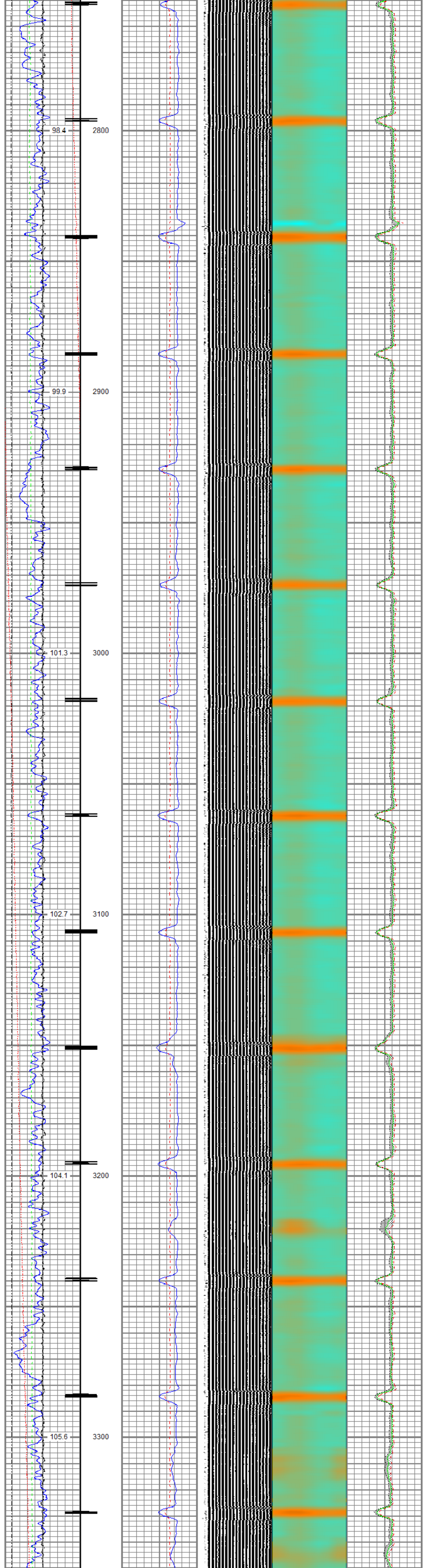

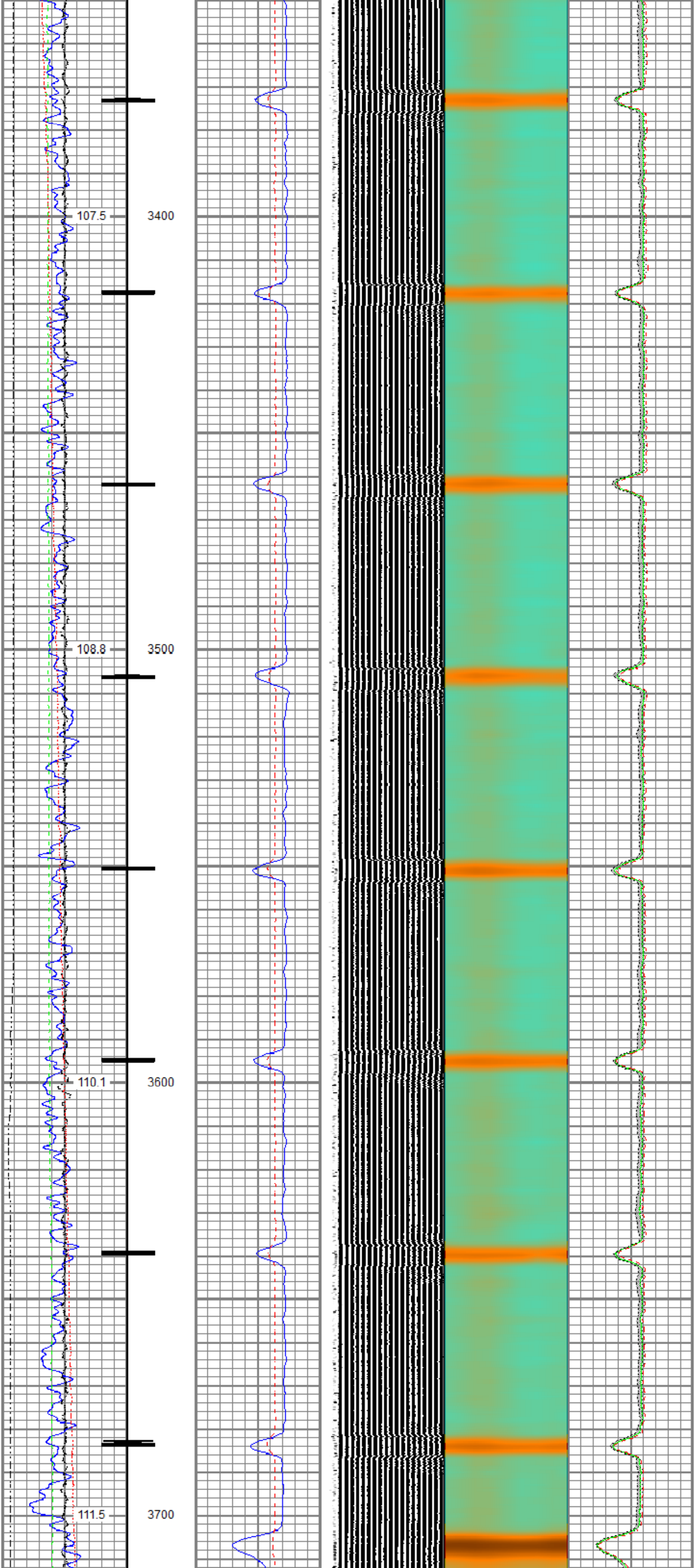

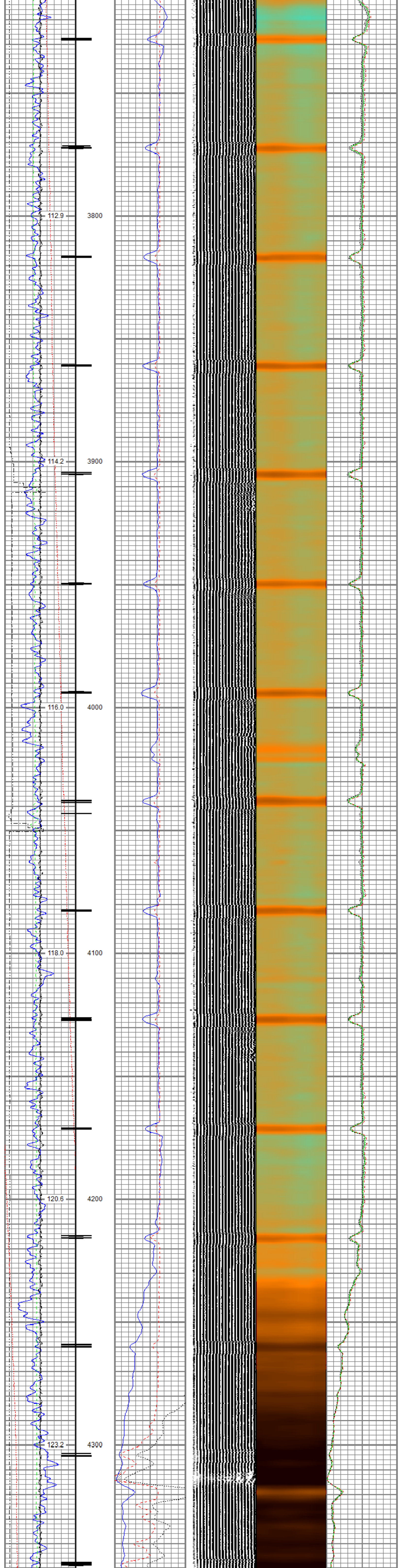
112.9
3800
114.2
3900
116.0
4000
118.0
4100
120.6
4200
123.2
4300

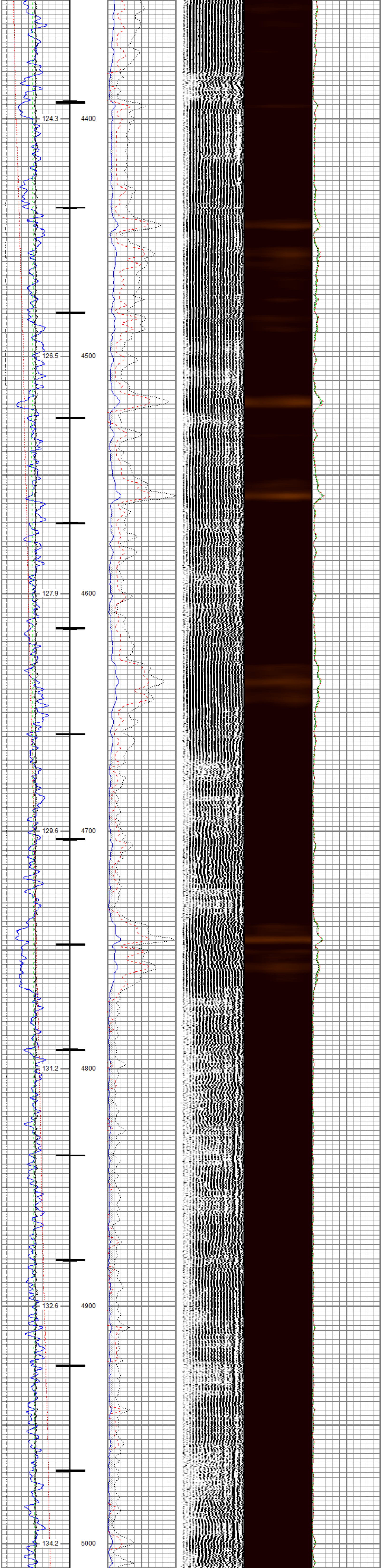
124.3
4400
126.5
4500
127.9
4600
129.6
4700
131.2
4800
132.6
4900
134.2
5000

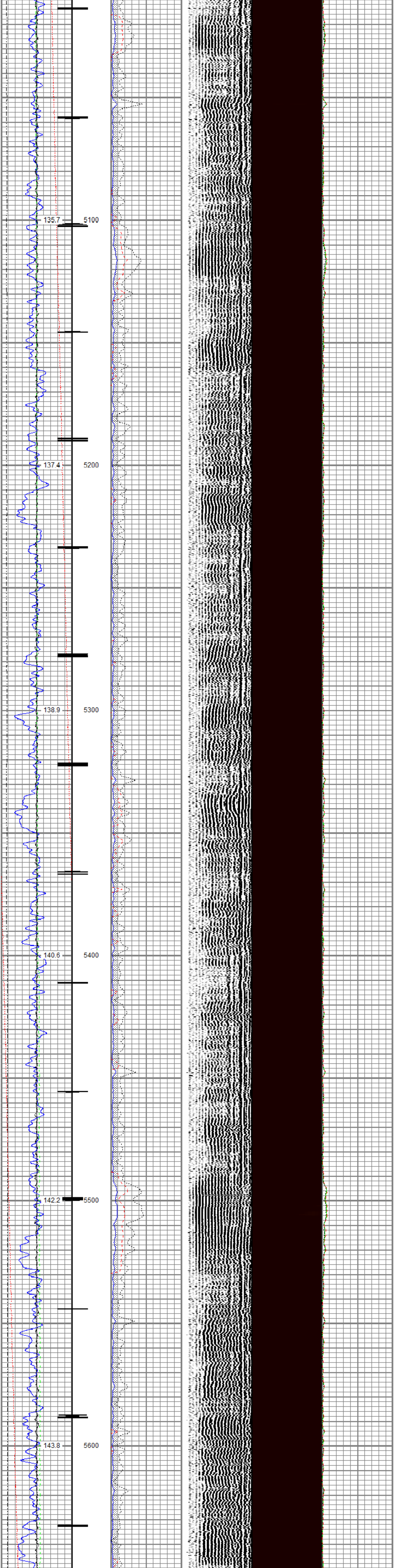
135.7
5100
137.4
5200
138.9
5300
140.6
5400
142.2
5500
143.8
5600

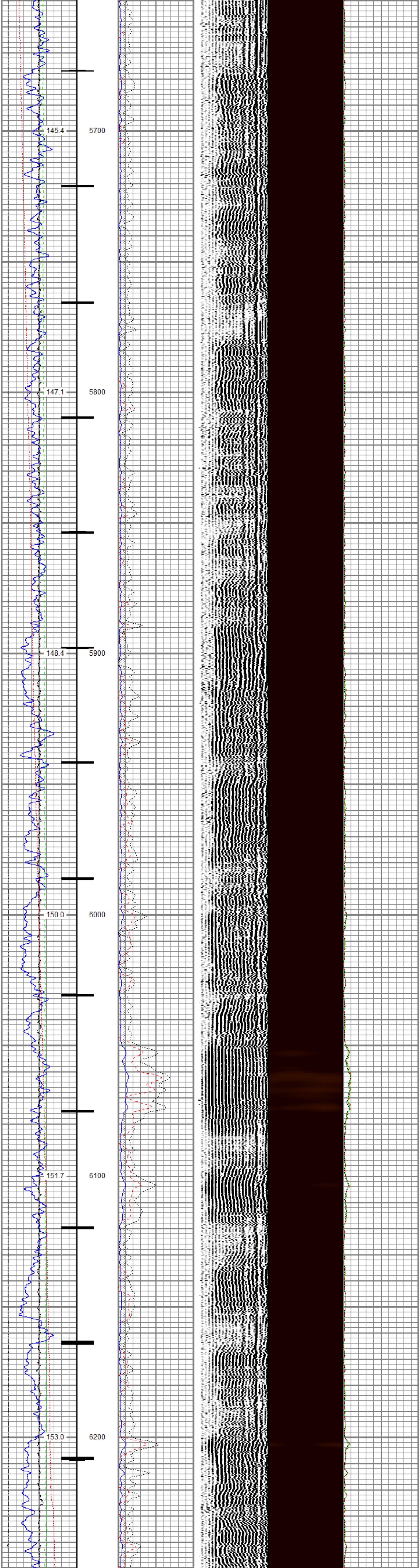
145.4
5700
147.1
5800
148.4
5900
150.0
6000
151.7
6100
153.0
6200

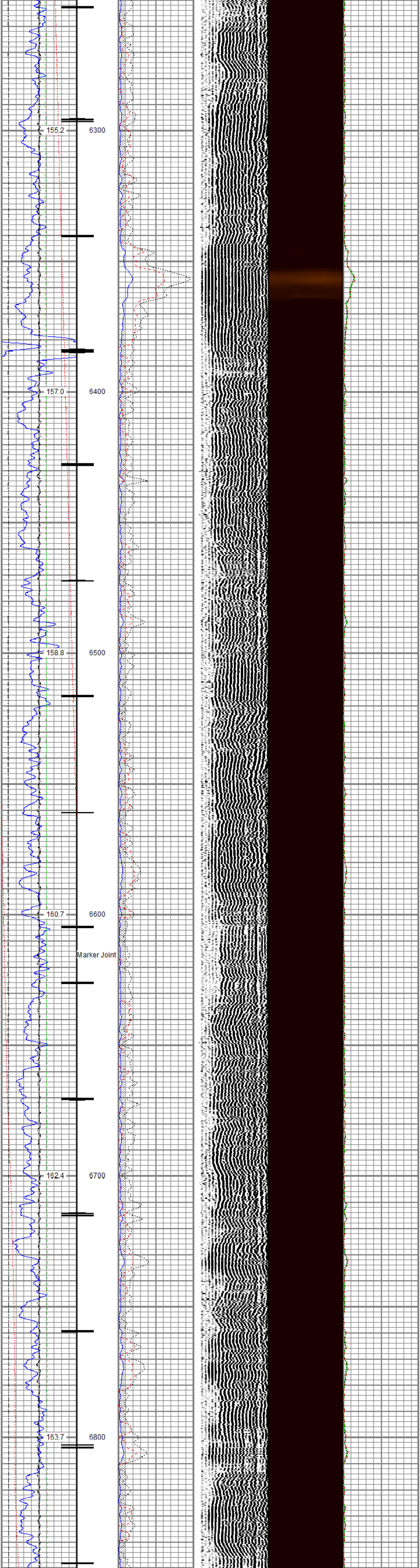
155.2
6300
157.0
6400
158.8
6500
160.7
6600
Marker Joint
162.4
6700
163.7
6800

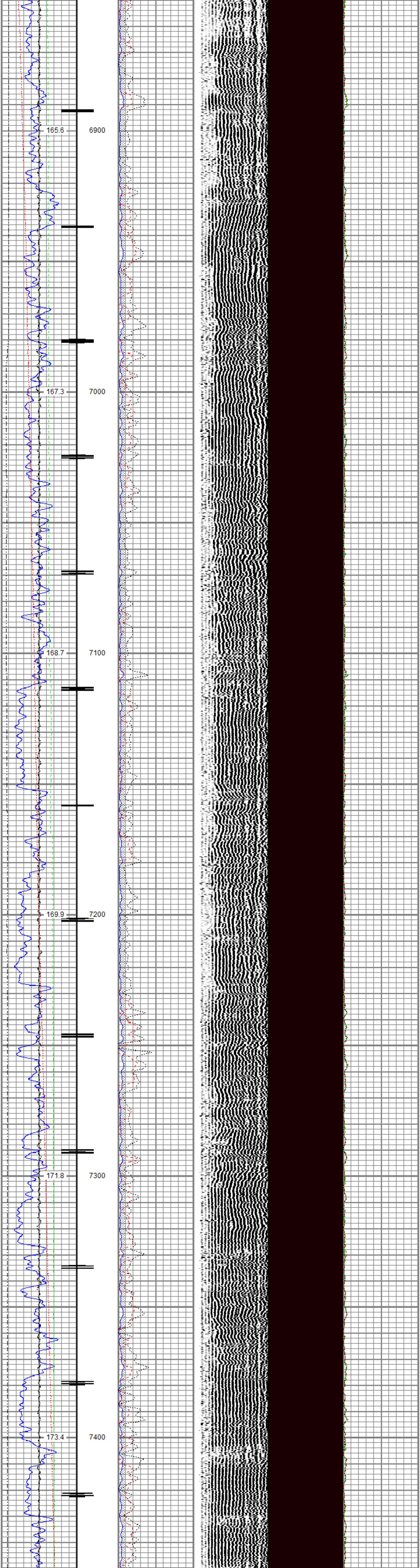
165.6
6900
167.3
7000
168.7
7100
169.9
7200
171.8
7300
173.4
7400

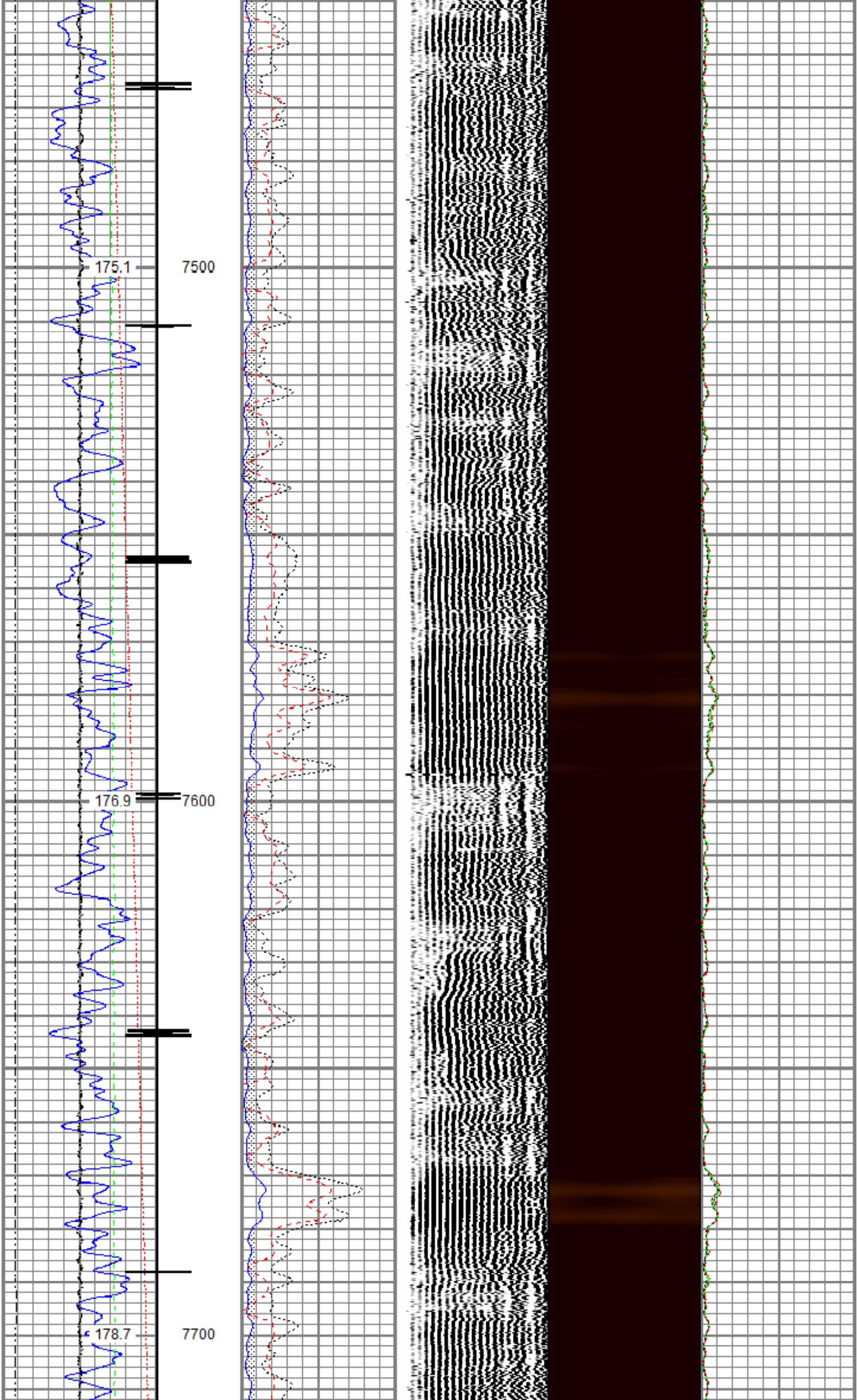
175.1
7500
176.9
7600
178.7
7700

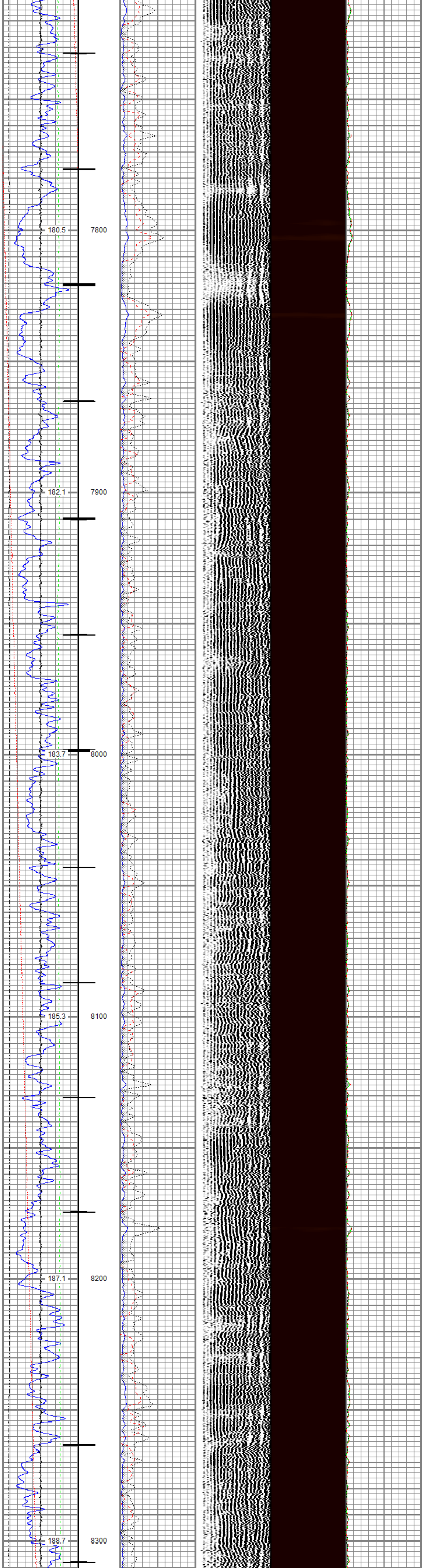

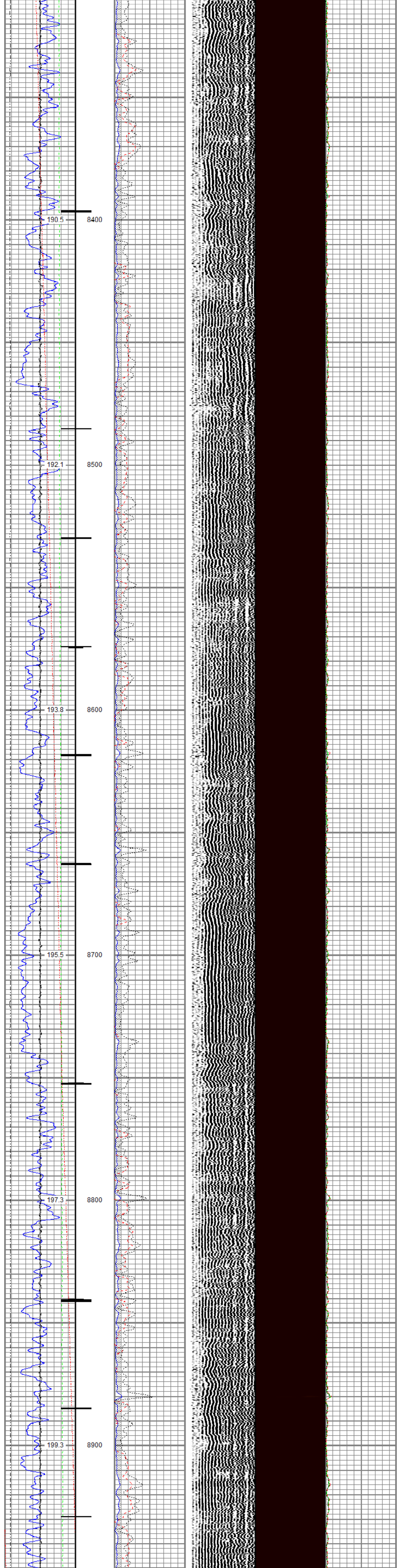

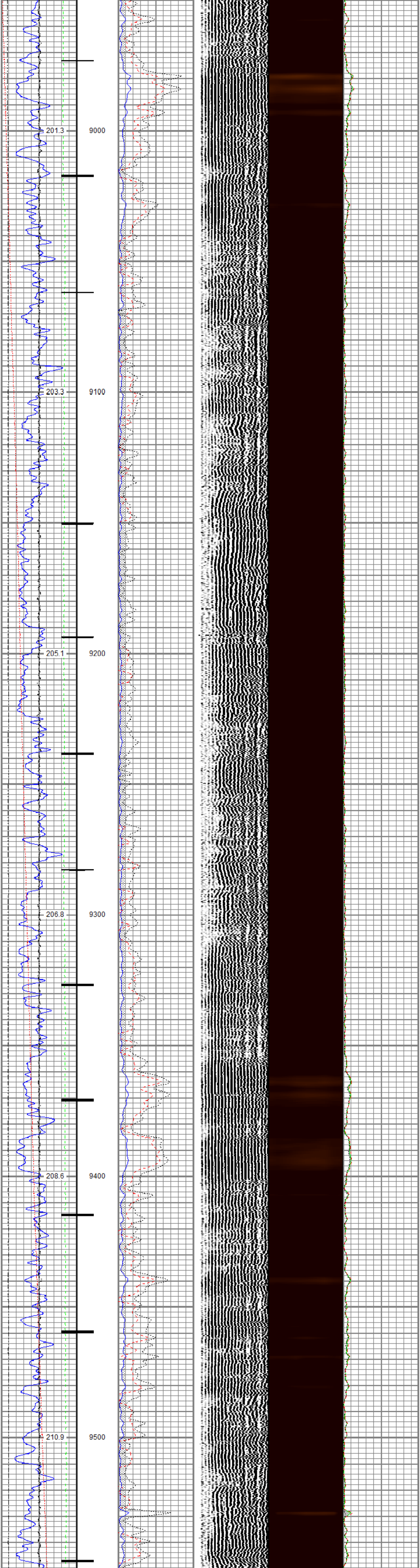

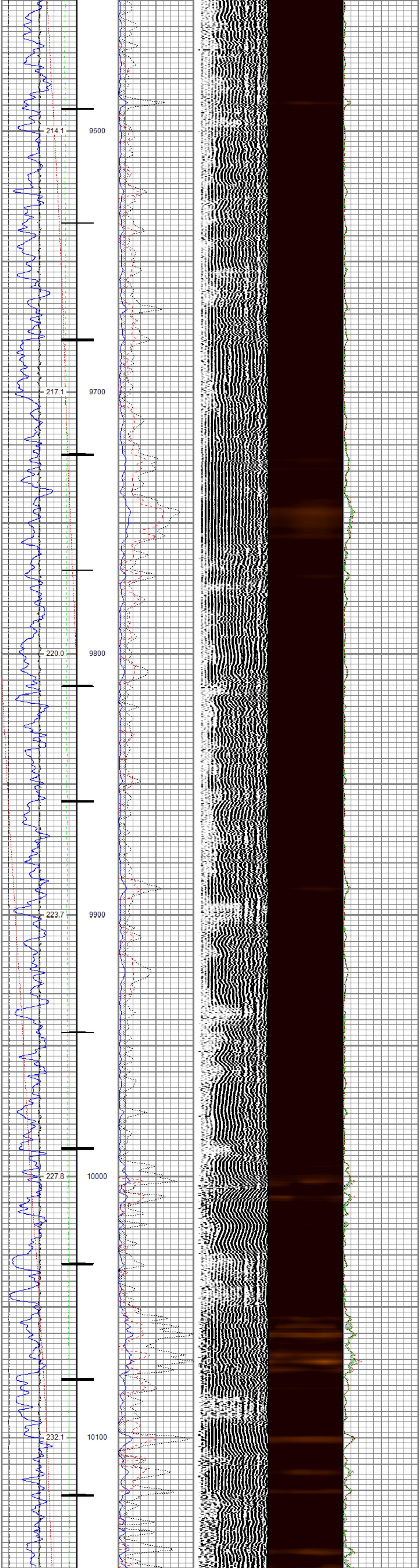

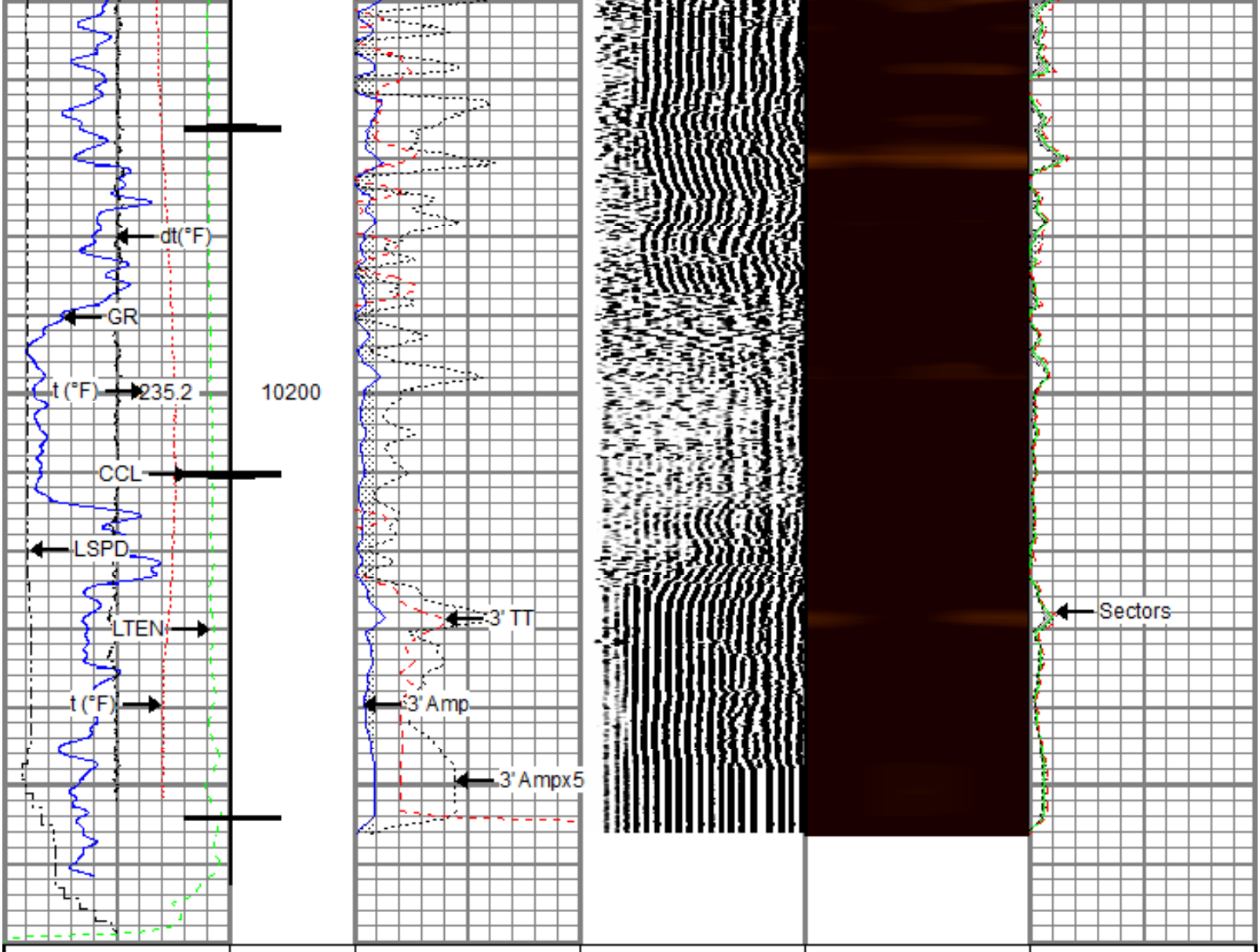

Gamma Ray		3' Amplitude	5' Variable Density Log	Sector Map	Average Amplitude
0 (GAPI) 200		0 (mV) 100	200 (usec) 1200		0 150
Line Speed		3' Amplitude x 5			Mimimum Amplitude
-150 (ft/min) 150		0 (mV) 20			0 150
Line Tension		3' Travel Time			Maximum Amplitude
0 (lb) 2000		300 (usec) 200			0 150
Differential Temperature					
-2 (degF) 2					
Temperature					
0 (degF) 20					
10 CCL 0					

Repeat Pass

Recorded with 0 PSI Surface Induced Pressure

Database File	tep\federal ru 24-17\tep_federal ru 24-17_rbl_06-06-18.db
Dataset Pathname	repeat1.2
Presentation Format	ros_rbt004_tep
Dataset Creation	Wed Jun 06 15:38:01 2018
Charted by	Depth in Feet scaled 1:240

Gamma Ray		3' Amplitude	5' Variable Density Log	Sector Map	Average Amplitude
0 (GAPI) 200		0 (mV) 100	200 (usec) 1200		0 150
Line Speed		3' Amplitude x 5			Mimimum Amplitude
-150 (ft/min) 150		0 (mV) 20			0 150
Line Tension		3' Travel Time			Maximum Amplitude
0 (lb) 2000		300 (usec) 200			0 150
Differential Temperature					
-2 (degF) 2					
Temperature					
0 (degF) 20					

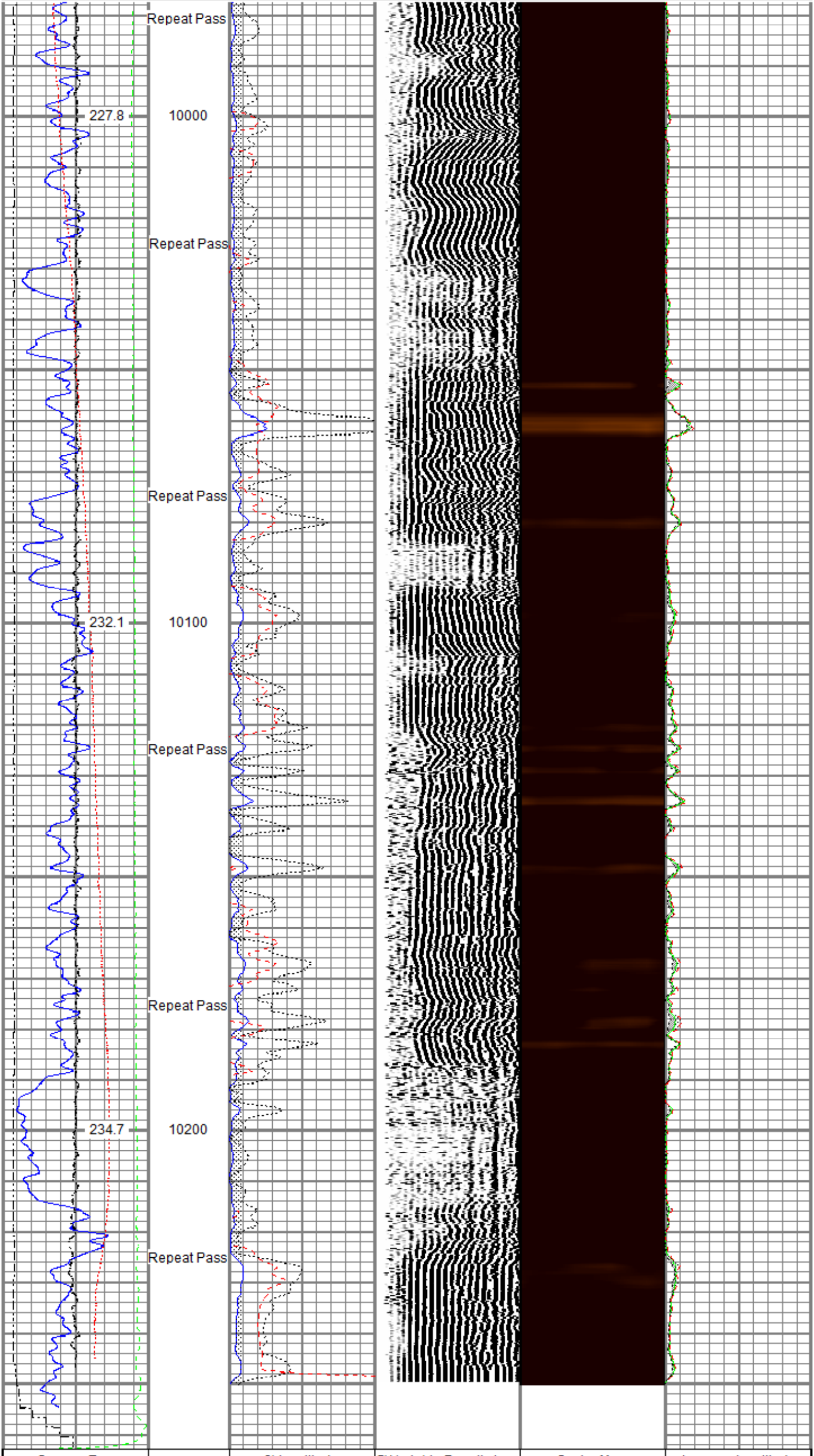

Gamma Ray		3' Amplitude	5' Variable Density Log	Sector Map	Average Amplitude
0 (GAPI) 200		0 (mV) 100	200 (usec) 1200		0 150
Line Speed		3' Amplitude x 5			Mimimum Amplitude
-150 (ft/min) 150		0 (mV) 20			0 150
Line Tension		3' Travel Time			Maximum Amplitude
0 (lb) 2000		300 (usec) 200			0 150
Differential Temperature					
-2 (degF) 2					
Temperature					
0 (degF) 20					

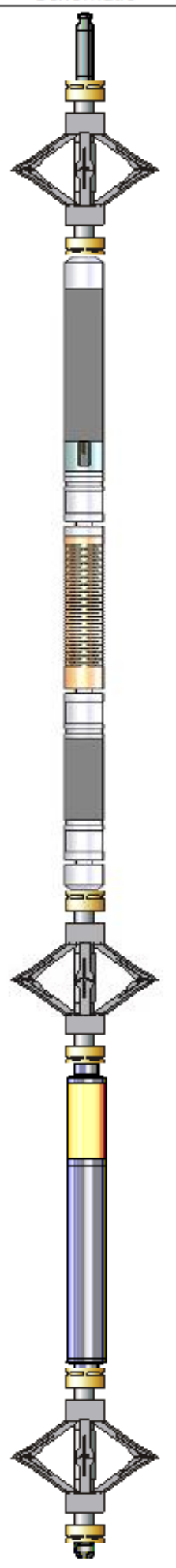

Sensor	Offset (ft)
TEMP	16.33
WVFS8	14.10
WVFS7	14.10
WVFS6	14.10
WVFS5	14.10
WVFS4	14.10
WVFS3	14.10
WVFS2	14.10
WVFS1	14.10
WVFCAL	14.10
WVF3FT	14.10
WVF5FT	13.10
CCL$2	6.42
CCL$1	6.42
GR	5.18

Description	Length (ft)	O.D. (in)	Weight (lb)
Titan CHD-14375 GO Titan 1-7/16" Assembled Electric Cable Head w/ 1" Fishing Neck	1.03	1.44	3.60
DSS RAC-2750 5A GO DSS 2-3/4" Roller 5 Arm Centralizer w/ GO Ends	2.55	2.75	32.00
Probe Radii-2750 RBT (FW1302-001) Probe 2-3/4" Radial Cement Bond Tool with Integral Temperature Sub	9.39	2.75	105.00
DSS RAC-2750 5A GO DSS 2-3/4" Roller 5 Arm Centralizer w/ GO Ends	2.55	2.75	32.00
Probe GR-CCL-2750 GOB (FW1307-038) Probe 2-3/4" rev.2 Digital Scintillation Gamma Ray/CCL Combined	4.51	2.75	55.00
DSS RAC-2750 5A GO DSS 2-3/4" Roller 5 Arm Centralizer w/ GO Ends	2.55	2.75	32.00
GO BN-14375 GO 1-7/16" Bull Nose with Go Box Top	0.25	1.44	1.00

Dataset:	tep_federal ru 24-17_rbl_06-06-18.db: field/well/run1/main7.1
Total length:	22.82 ft
Total weight:	260.60 lb
O.D.:	2.75 in

Calibration Report

Database File	c:\programdata\warrior\data\tep\federal ru 24-17\tep_federal ru 24-17_rbl_06-06-18.db
Dataset Pathname	main7.1
Dataset Creation	Wed Jun 06 15:31:29 2018

Gamma Ray Calibration Report

Serial Number:	FW1307-038	
Tool Model:	2750 GOB	
Performed:	Sun Nov 12 12:44:12 2017	
Calibrator Value:	637.0	GAPI
Background Reading:	113.2	cps
Calibrator Reading:	1022.4	cps
Sensitivity:	0.7007	GAPI/cps

Segmented Cement Bond Log Calibration Report

Serial Number:	FW1302-001	
Tool Model:	2750 RBT	
Calibration Casing Diameter:	4.500	in
Calibration Depth:	424.870	ft

Master Calibration, performed (Derived):

	Raw (v)		Calibrated (mv)		Results	
	Zero	Cal	Zero	Cal	Gain	Offset
3'	-0.003	0.990	0.800	81.196	81.015	1.008
CAL	-0.005	0.776				
5'	0.004	0.929	0.800	81.196	86.918	0.460
SUM						
S1	0.001	1.144	0.000	100.000	87.529	-0.111
S2	-0.001	1.102	0.000	100.000	90.681	0.070
S3	-0.001	0.999	0.000	100.000	99.982	0.100
S4	-0.002	0.926	0.000	100.000	107.787	0.196
S5	0.001	0.895	0.000	100.000	111.866	-0.137
S6	0.001	0.888	0.000	100.000	112.682	-0.079
S7	-0.002	0.938	0.000	100.000	106.387	0.217
S8	-0.002	1.069	0.000	100.000	93.370	0.186

Internal Reference Calibration, performed (Not Performed):

	Raw (v)		Calibrated (v)		Results	
	Zero	Cal	Zero	Cal	Gain	Offset
CAL	0.000	0.000	-0.005	0.776	1.000	0.000

Air Zero Calibration, performed Tue Jun 05 21:47:47 2018:

	Raw (v)	Calibrated (v)	Results
	Zero	Zero	Offset
3'	0.000	0.000	0.000
5'	0.000	0.000	0.000
SUM			
S1	0.000	0.000	0.000
S2	0.000	0.000	0.000
S3	0.000	0.000	0.000
S4	0.000	0.000	0.000
S5	0.000	0.000	0.000
S6	0.000	0.000	0.000
S7	0.000	0.000	0.000
S8	0.000	0.000	0.000

Temperature Calibration Report

Serial Number:	FW1302-001	
Tool Model:	2750 RBT	
Performed:	Sun Nov 12 13:24:58 2017	
	Reference	Reading
Low Reference:	100.00 degF	107.47 degF
High Reference:	350.00 degF	404.08 degF
Gain:	0.84	
Offset:	9.42	
Delta Spacing	1	

RELIANCE
OILFIELD SERVICES

Company	TEP Rocky Mountain LLC
Well	Federal RU 24-17
Field	Rulison
County	Garfield
State	Colorado