


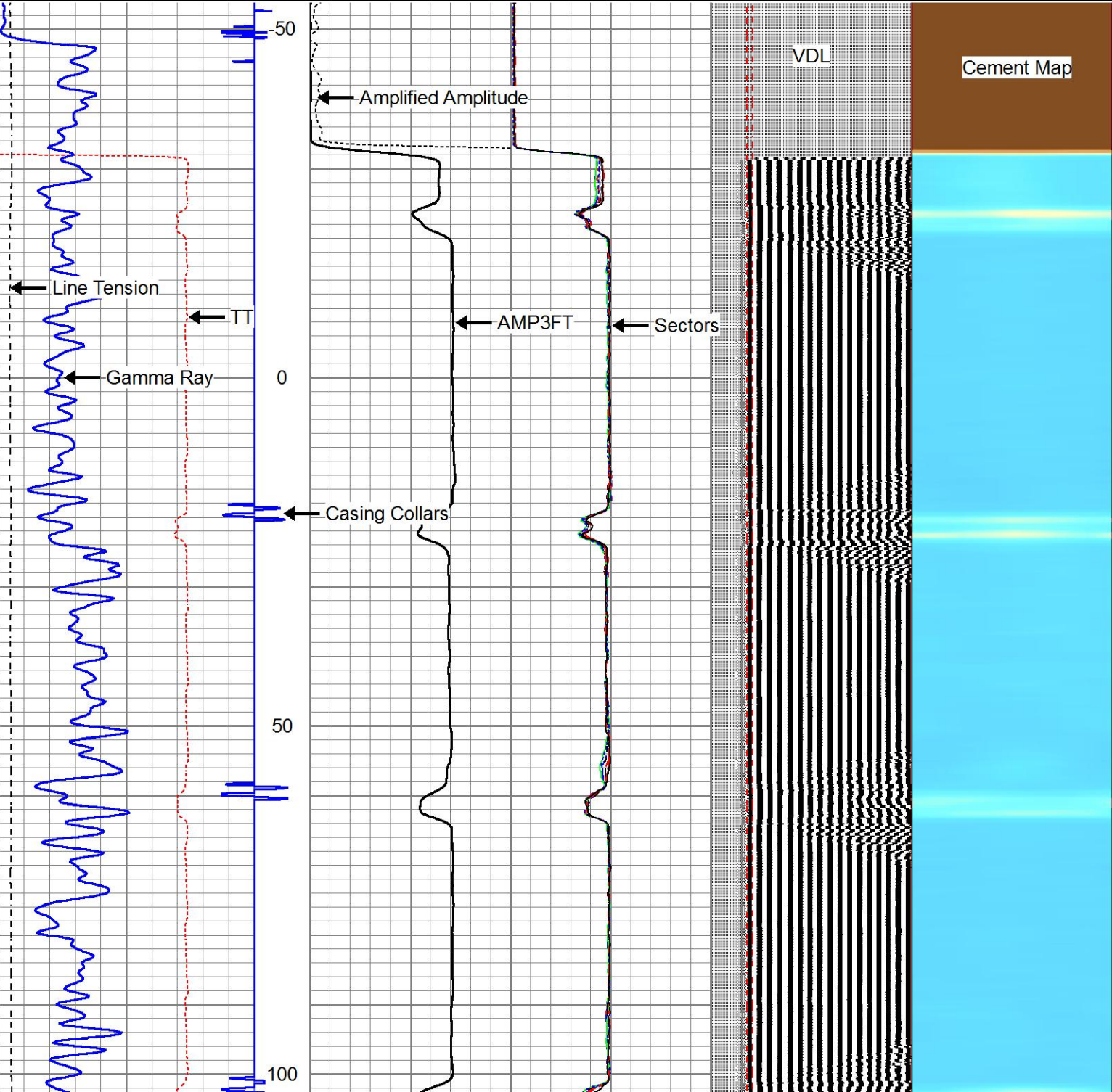
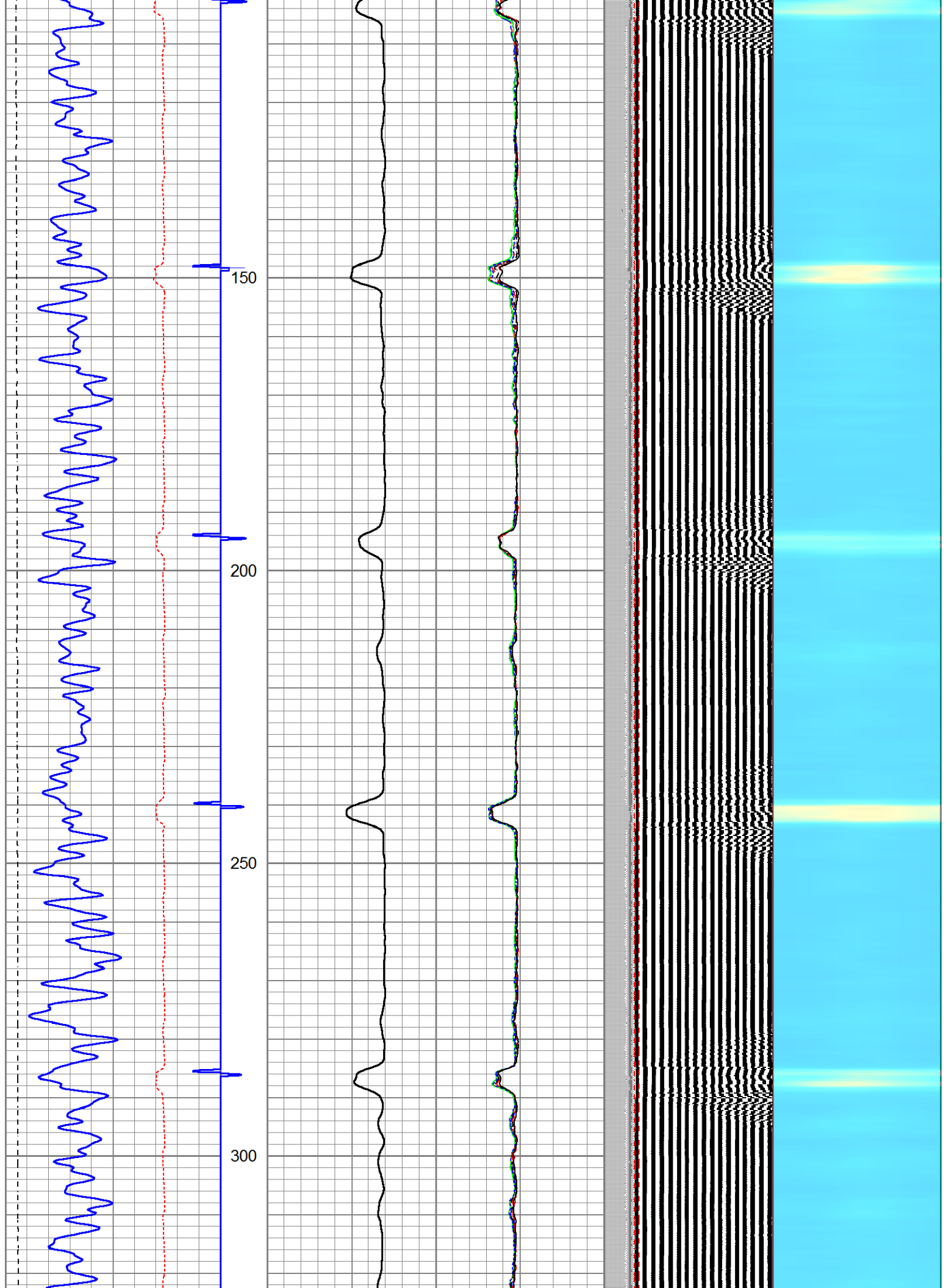


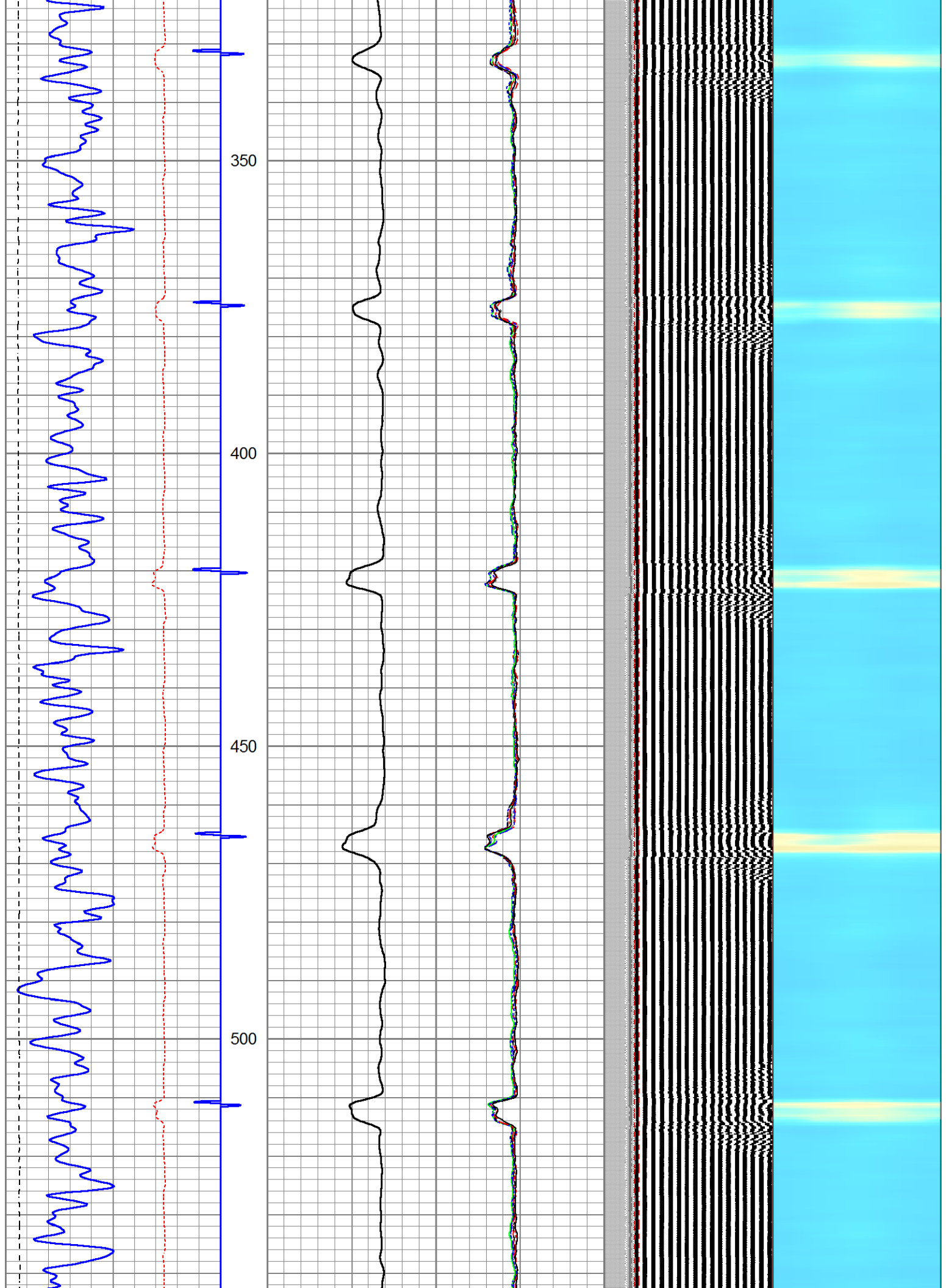
WVFS8	9.97		RBT-Probe (Pro101106) Probe 2.75" Radii Bond Tool	8.75	2.75	90.00
WVFS7	9.97					
WVFS6	9.97					
WVFS5	9.97					
WVFS4	9.97					
WVFS3	9.97					
WVFS2	9.97					
WVFS1	9.97					
WVFCAL	9.97					
WVF3FT	9.97					
WVF5FT	8.97					
DCCL	4.88					
CCL	4.88					
GR	3.54		GR-Probe275dig (PRO120885) Probe Digital Gamma CCL	4.78	2.75	57.00
TEMP	0.08		TEMP-Probe (080510) Probe 1 3/8" Temp	1.00	1.38	4.00
Dataset: jackson 33-7h.db: field/well/run1/pass6 Total length: 15.53 ft Total weight: 161.00 lb O.D.: 2.75 in						

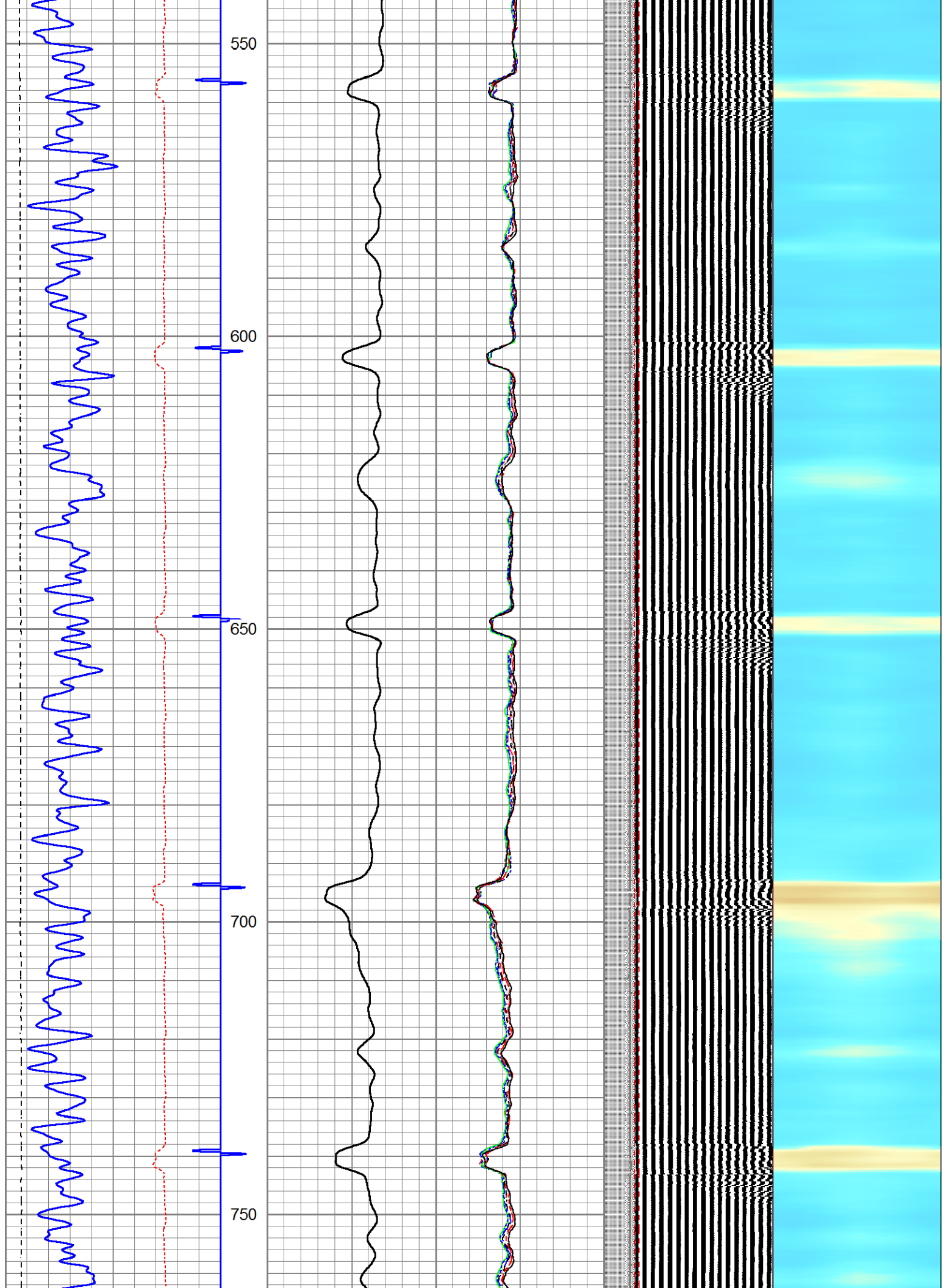
Database File jackson 33-7h.db
Dataset Pathname pass6.1
Presentation Format rbl55
Dataset Creation Mon Apr 23 11:03:43 2018
Charted by Depth in Feet scaled 1:240

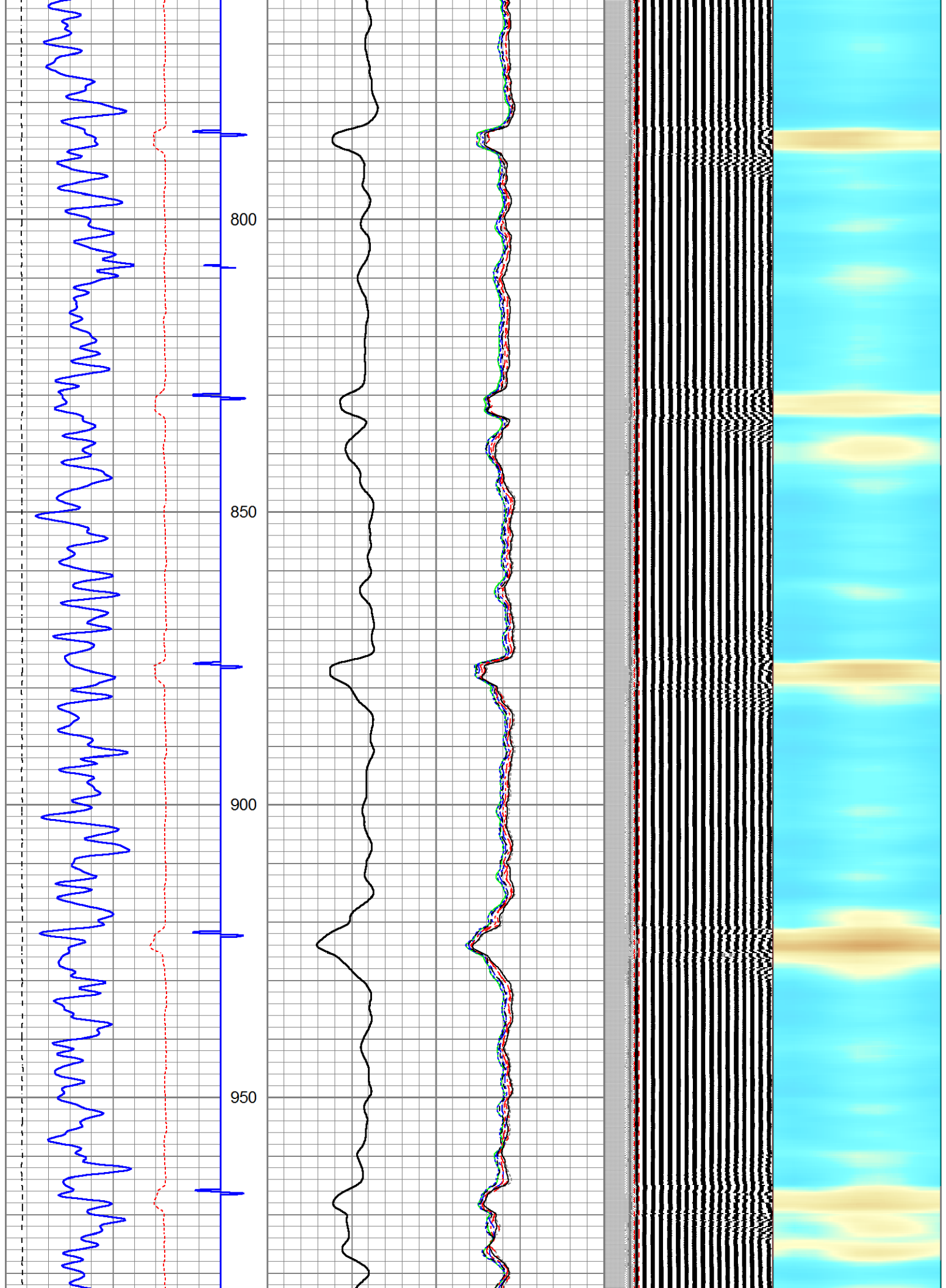
343	TT (usec)	243	0	Amplitude (mV)	100	-5	AMPS2	150	200	VDL (usec)	1200	Cement Map
0	GR (GAPI)	200		Amplified Amplitude		-5	AMPS3	150				
0	LTEN (lb)	4000	0	(mV)	10	-5	AMPS4	150	Free Pipe Gate			
						-5	AMPS5	150				
						-5	AMPS6	150				
						-5	AMPS7	150				
						-5	AMPS8	150				
						-5	AMPS1	150				

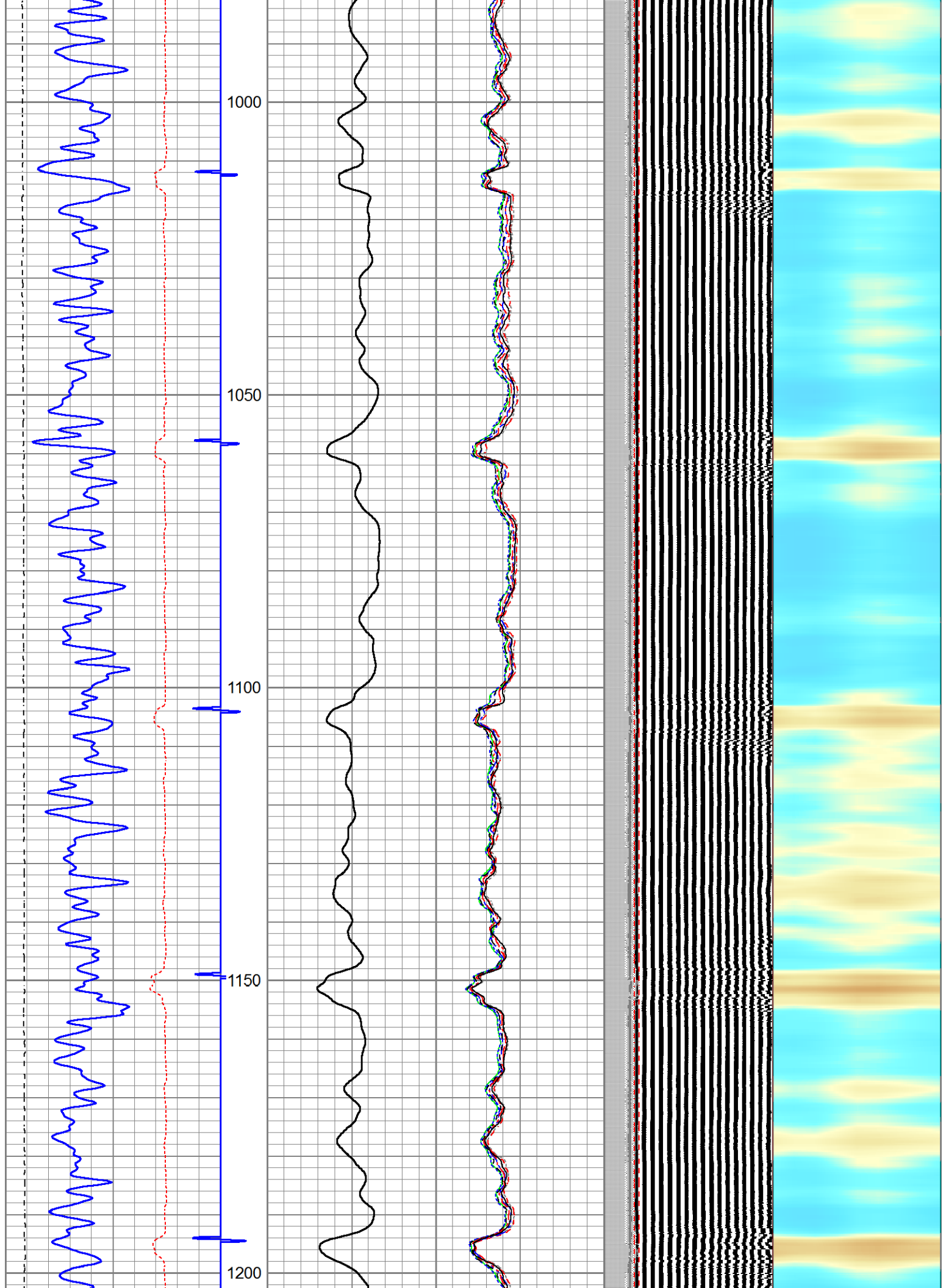


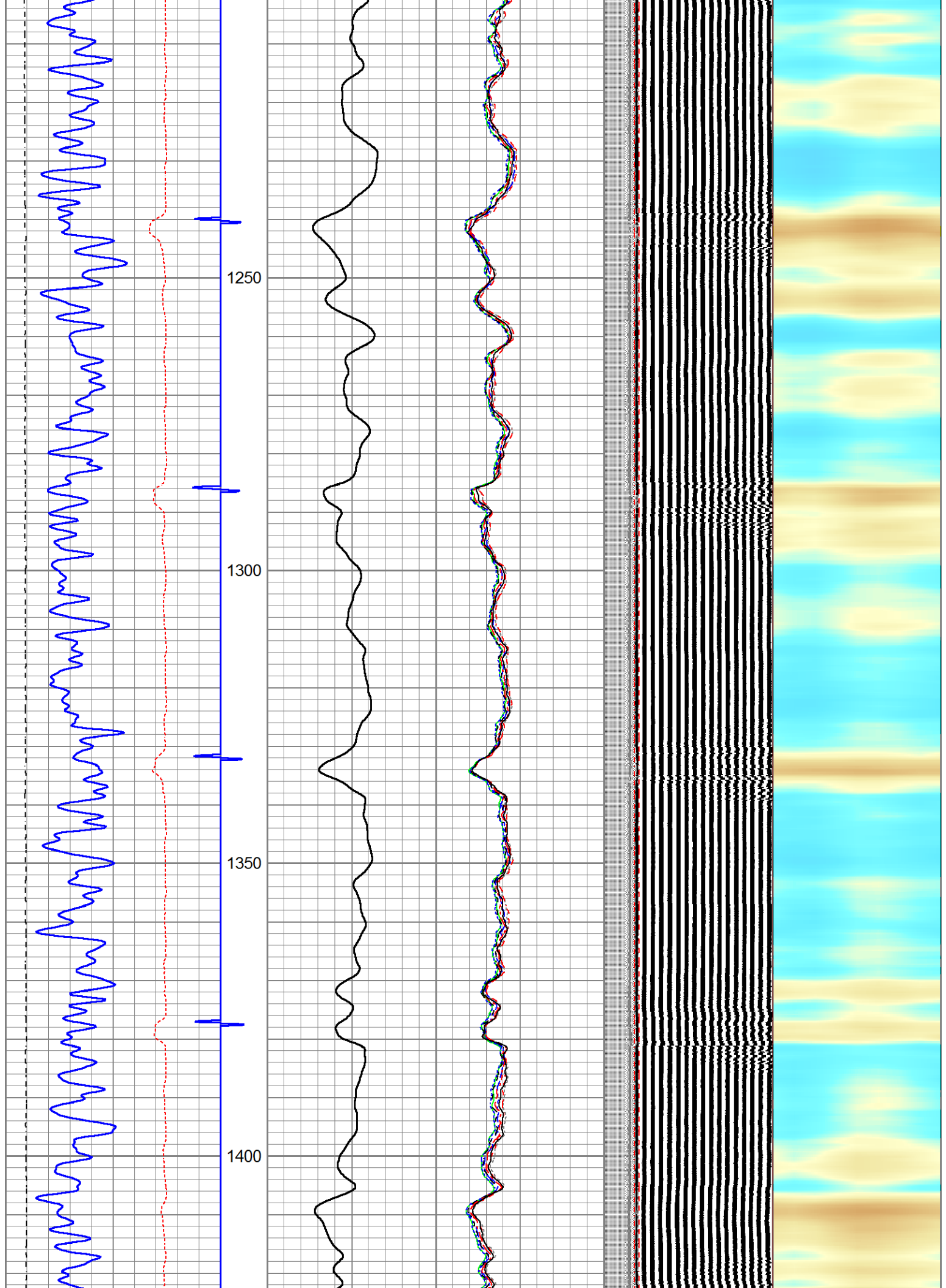


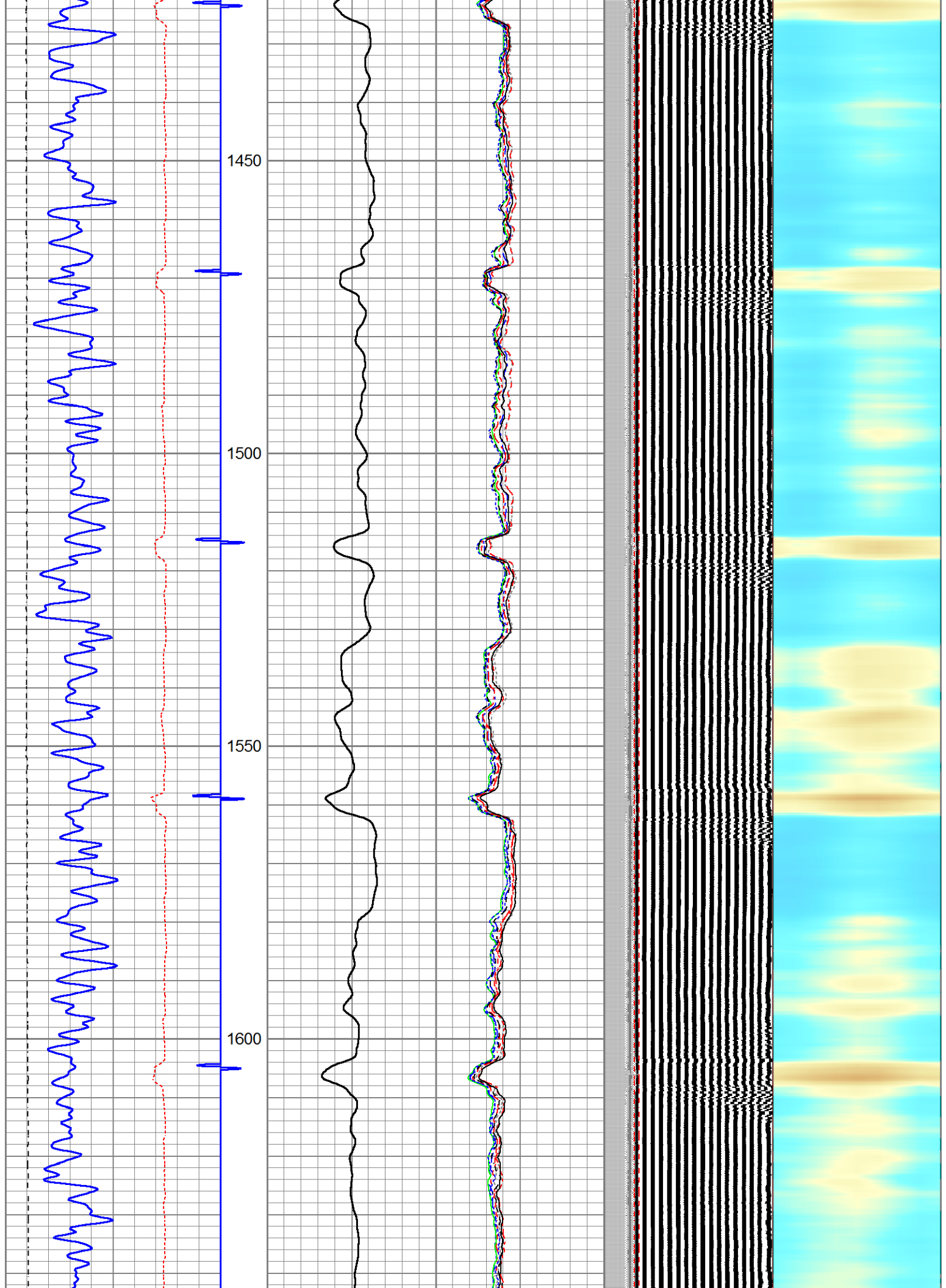


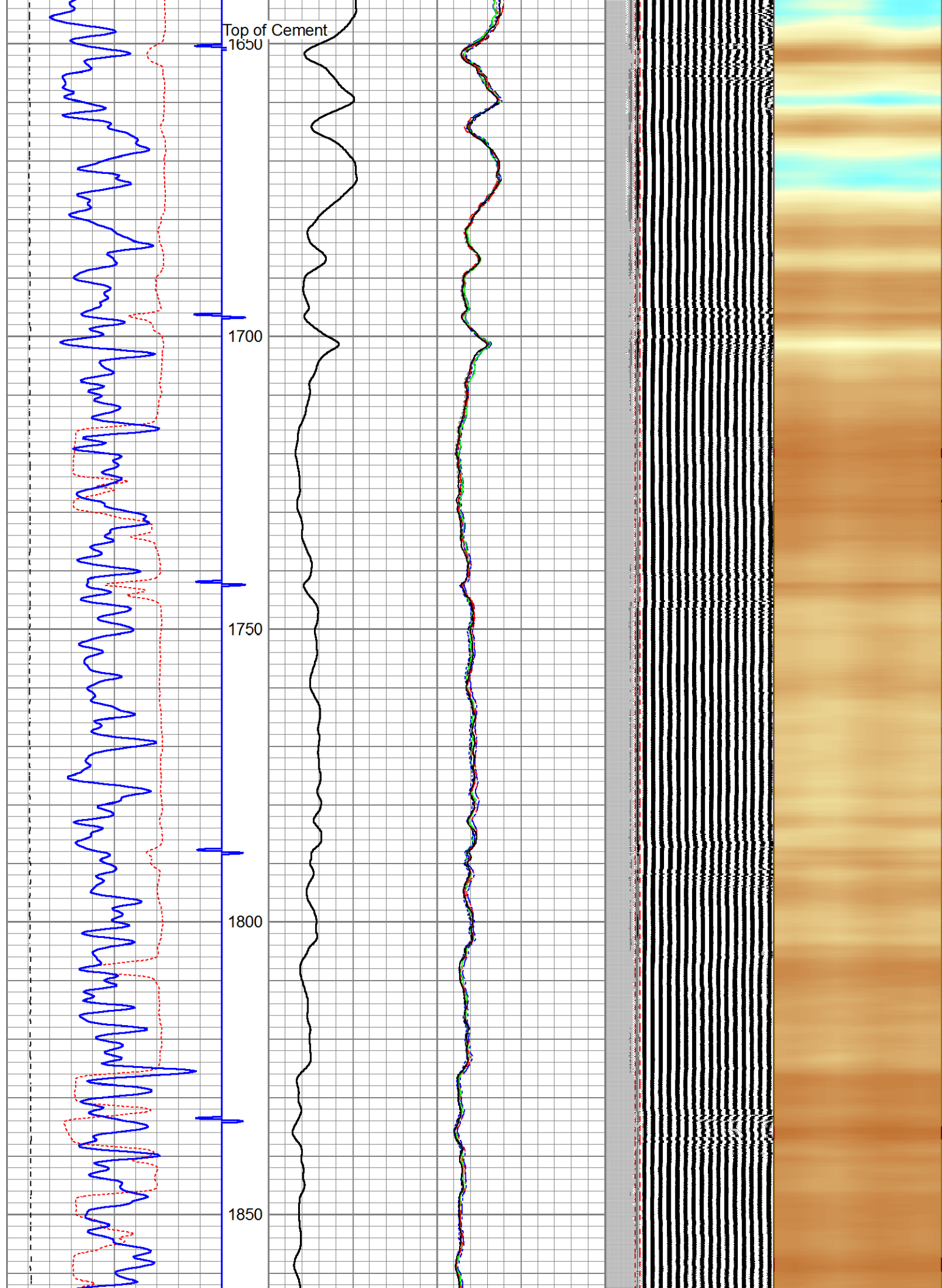


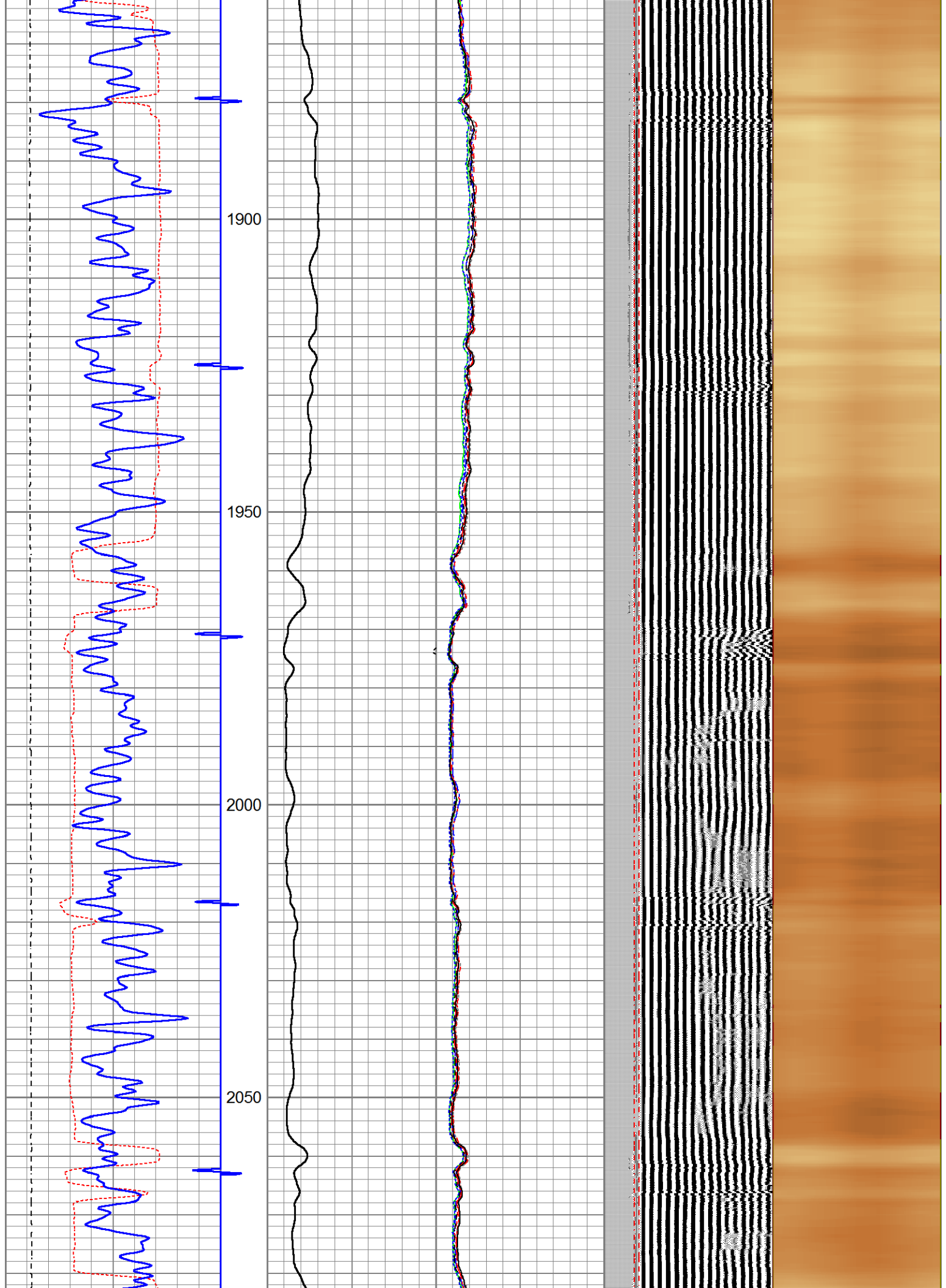


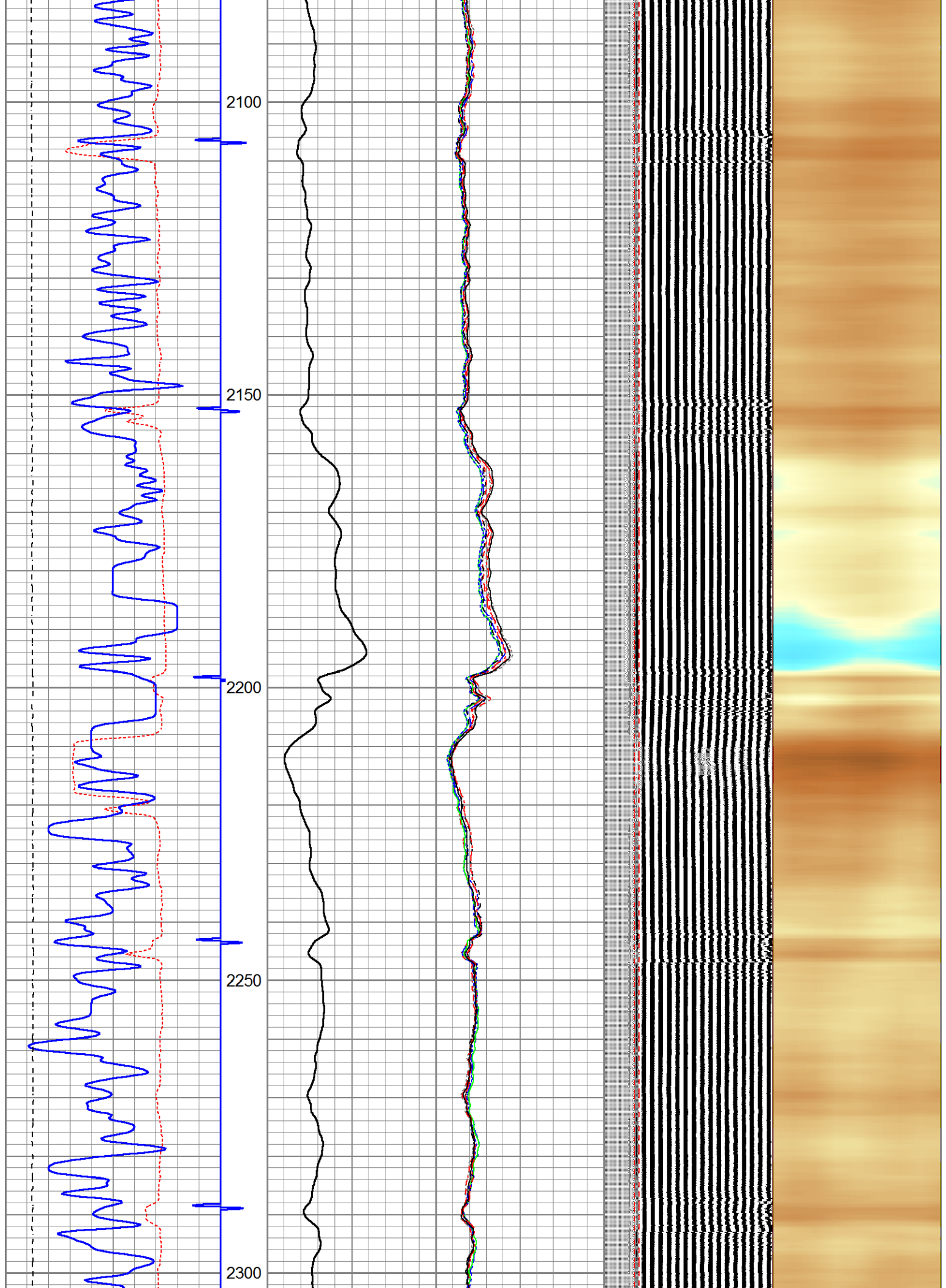


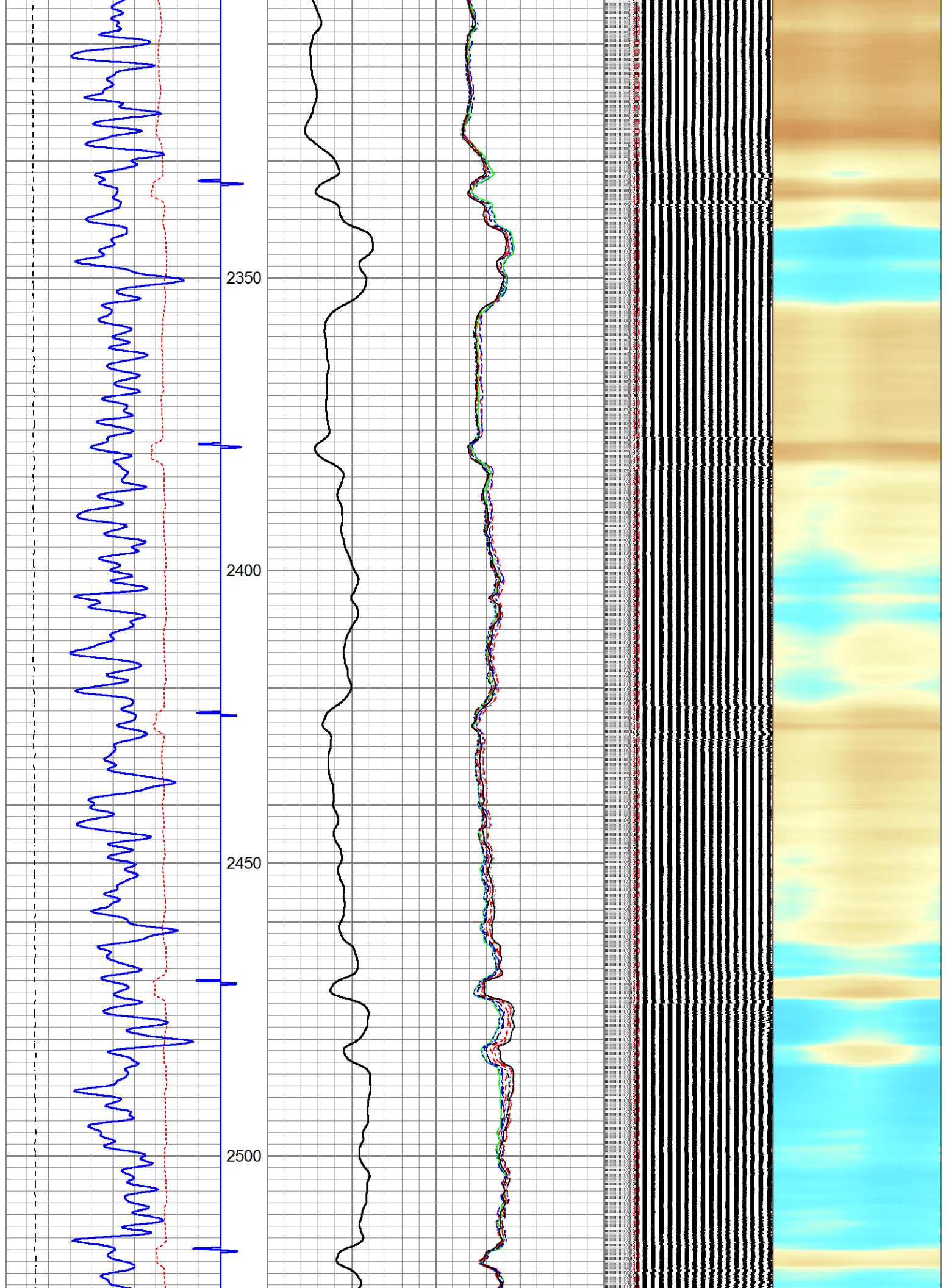


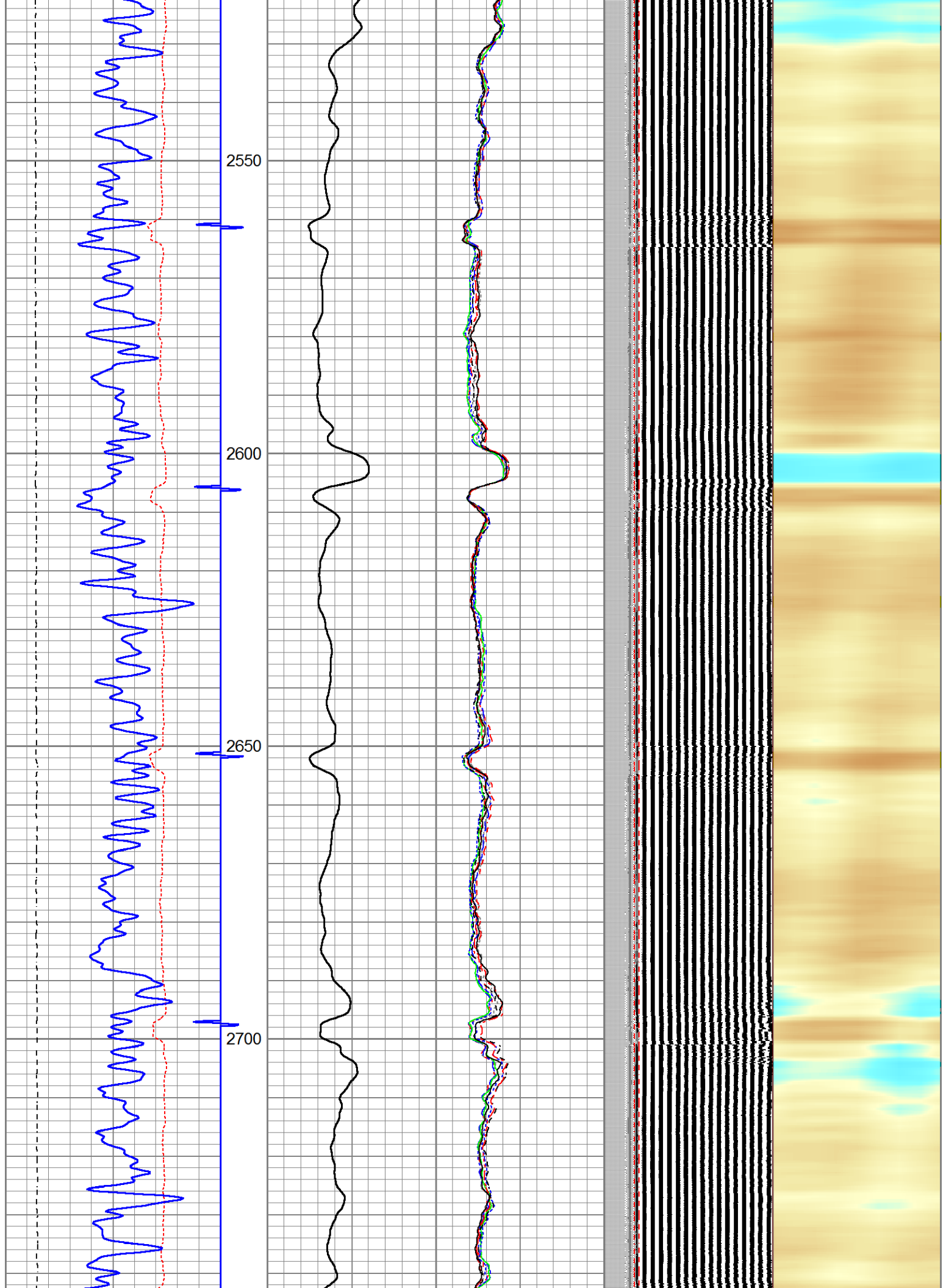


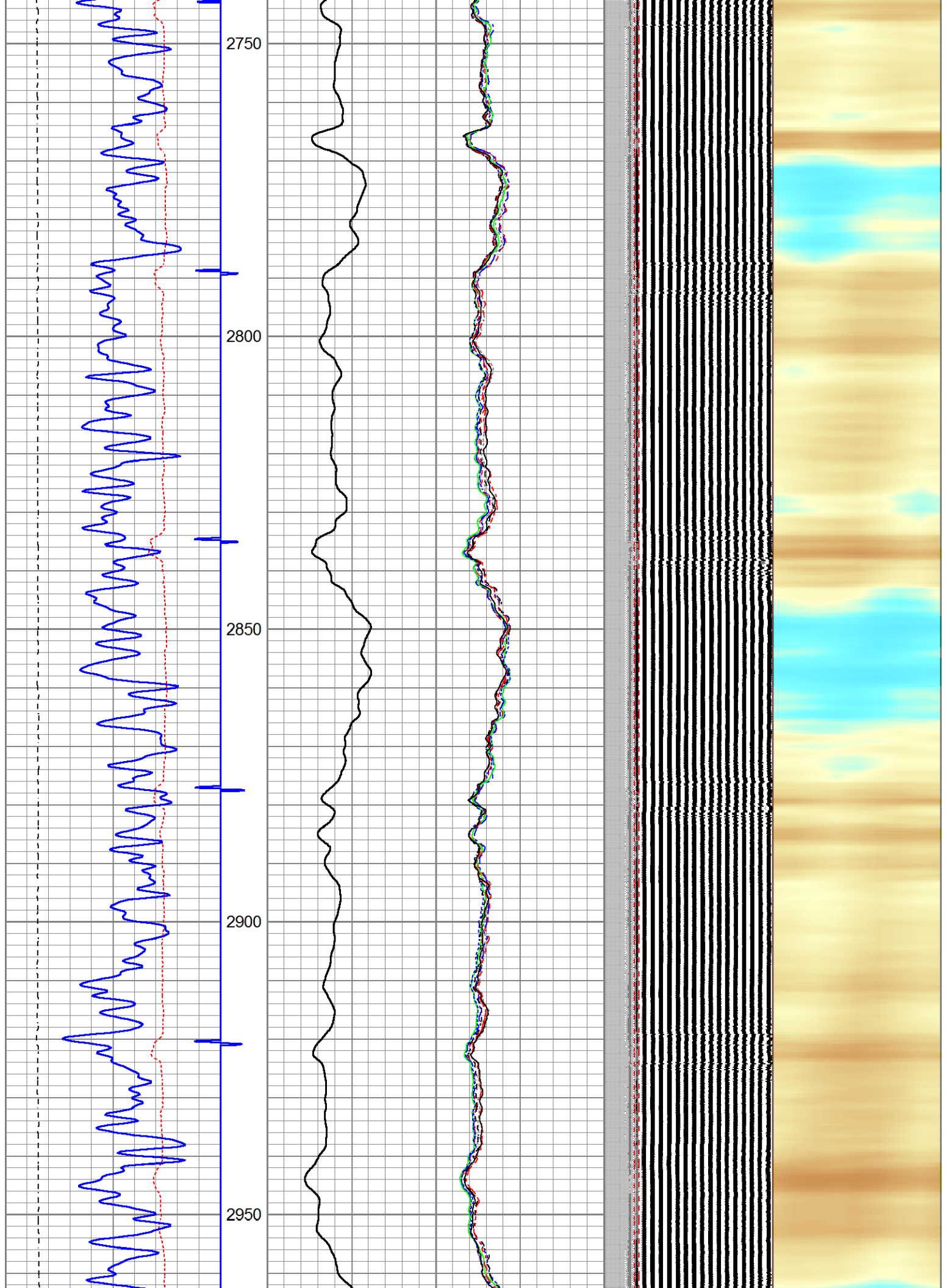


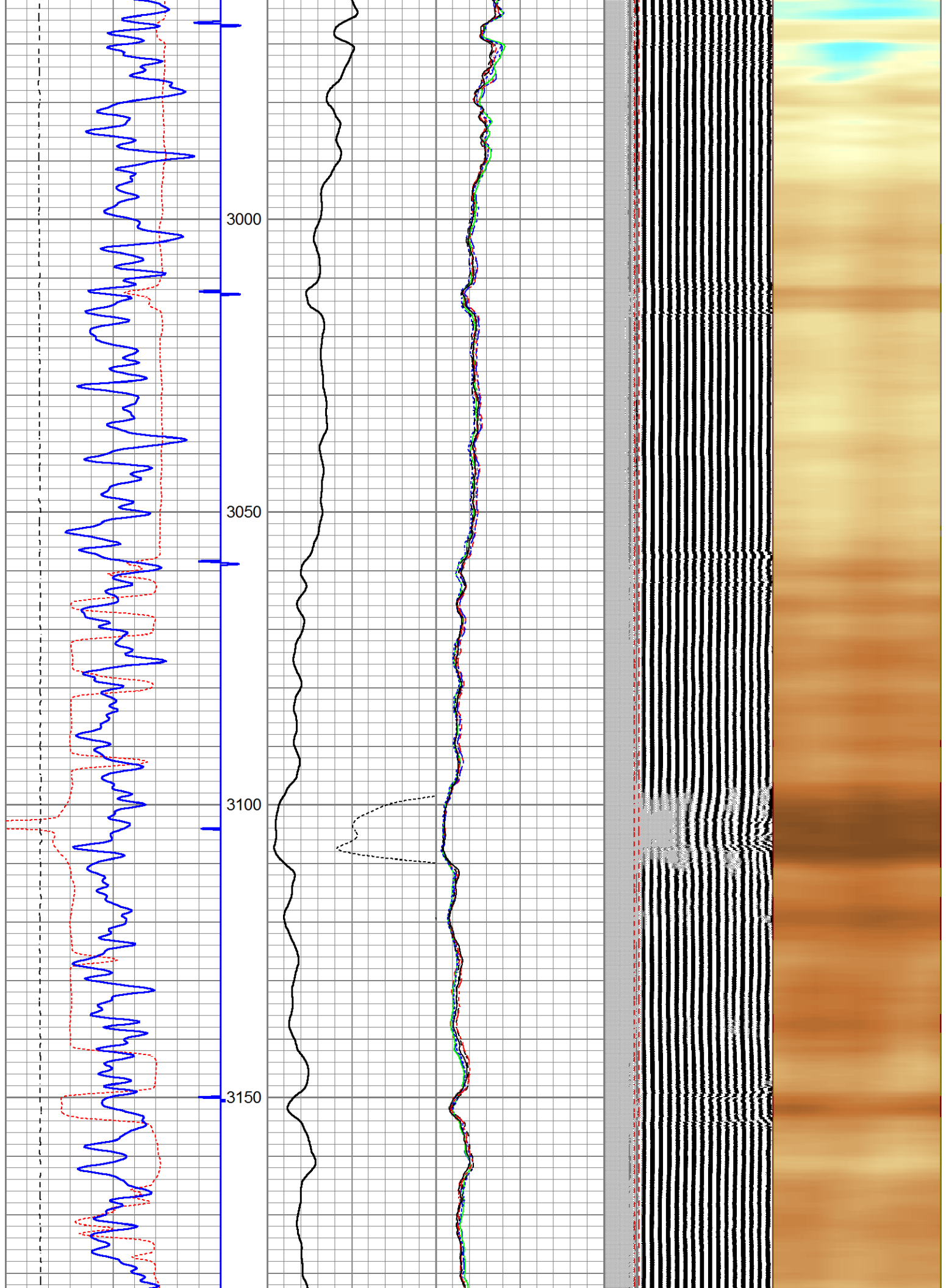


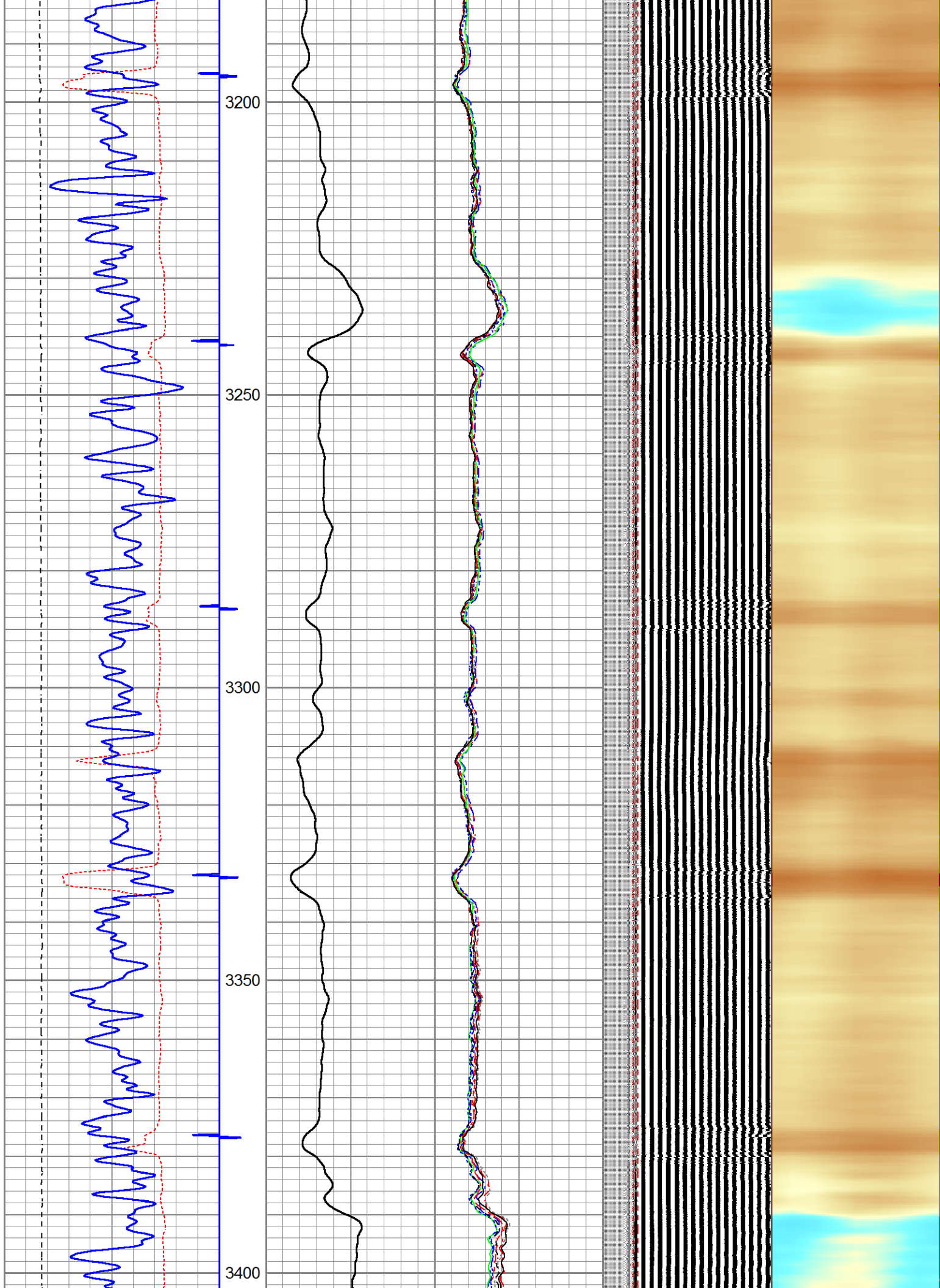


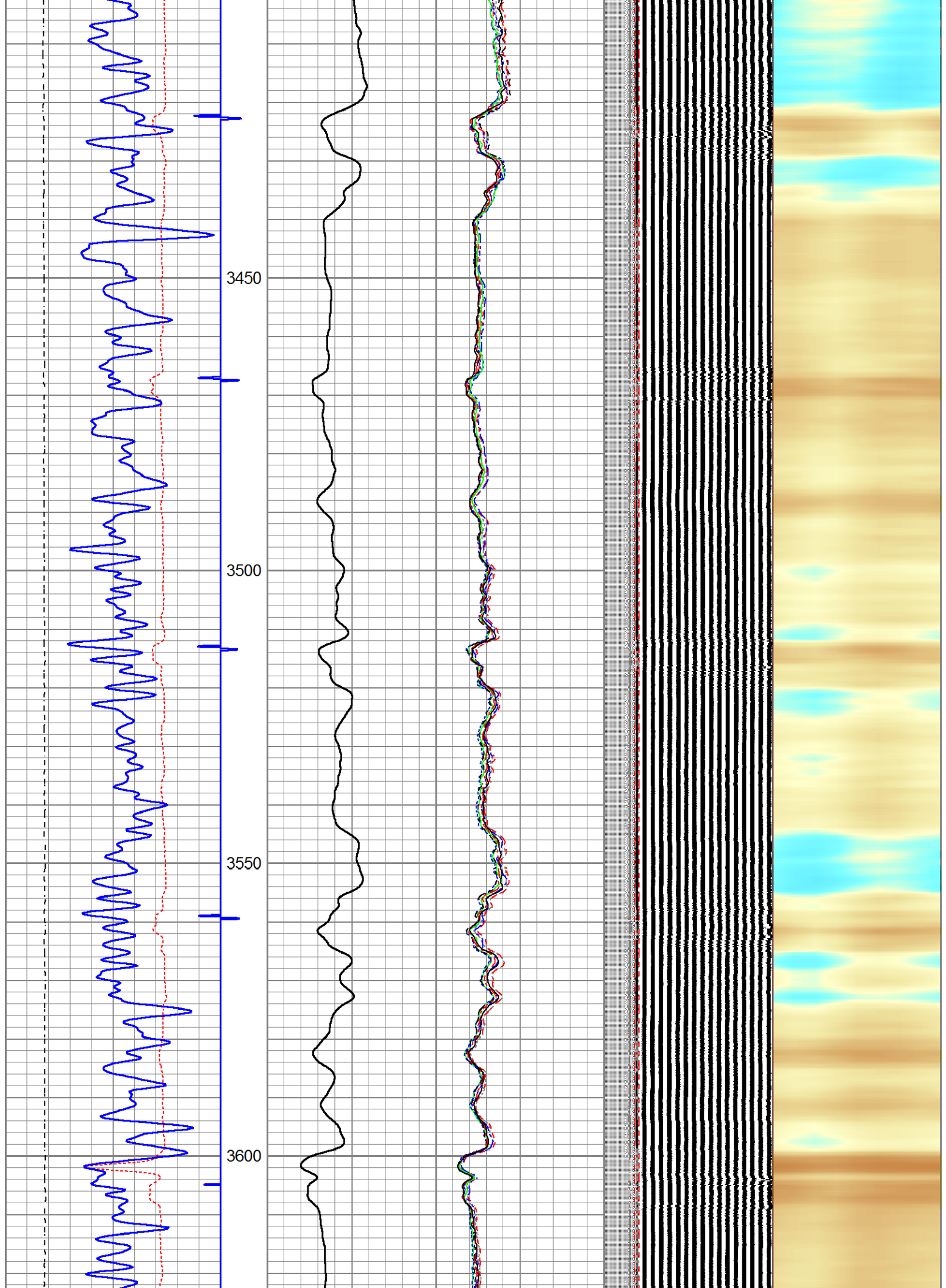


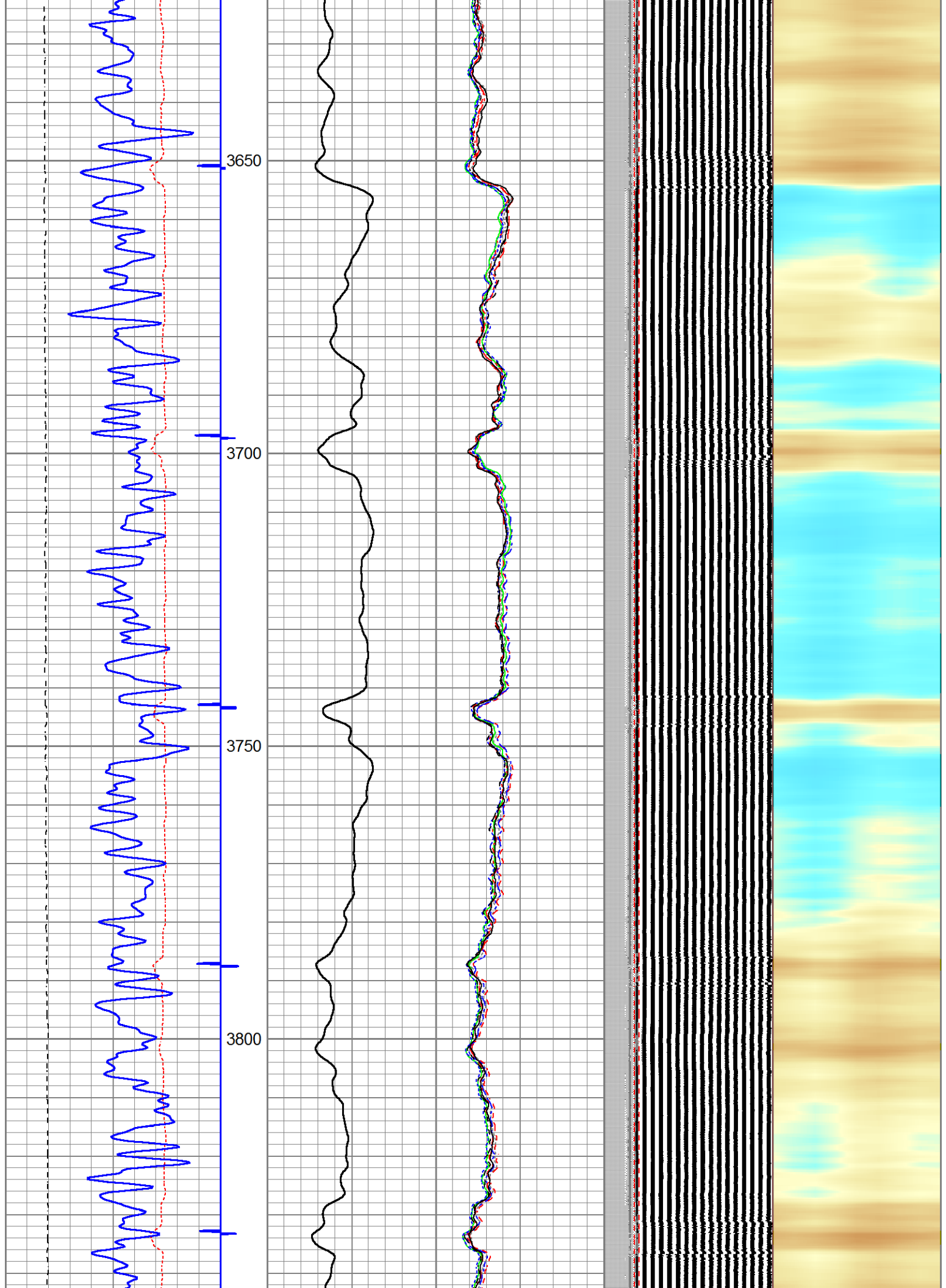


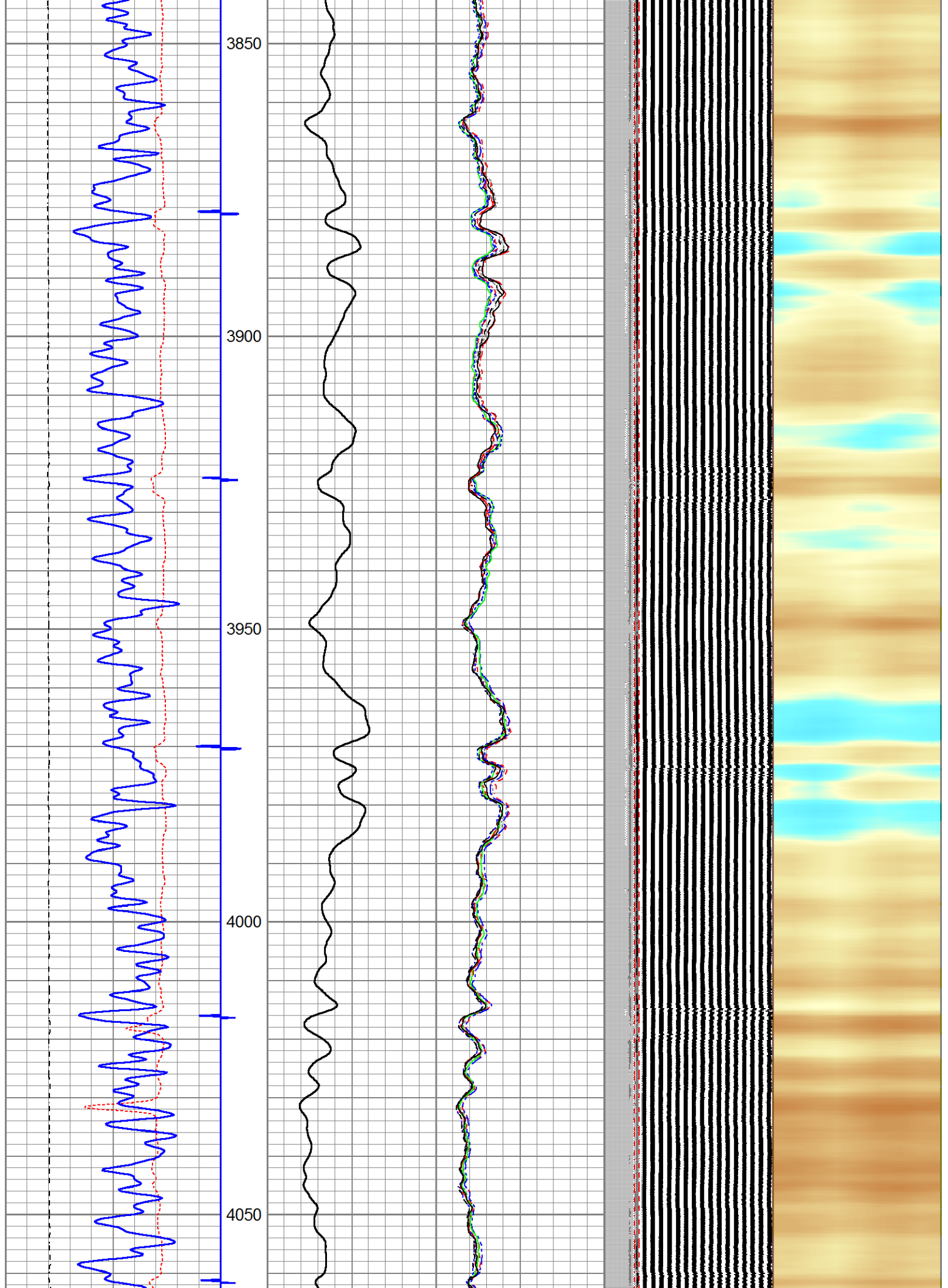


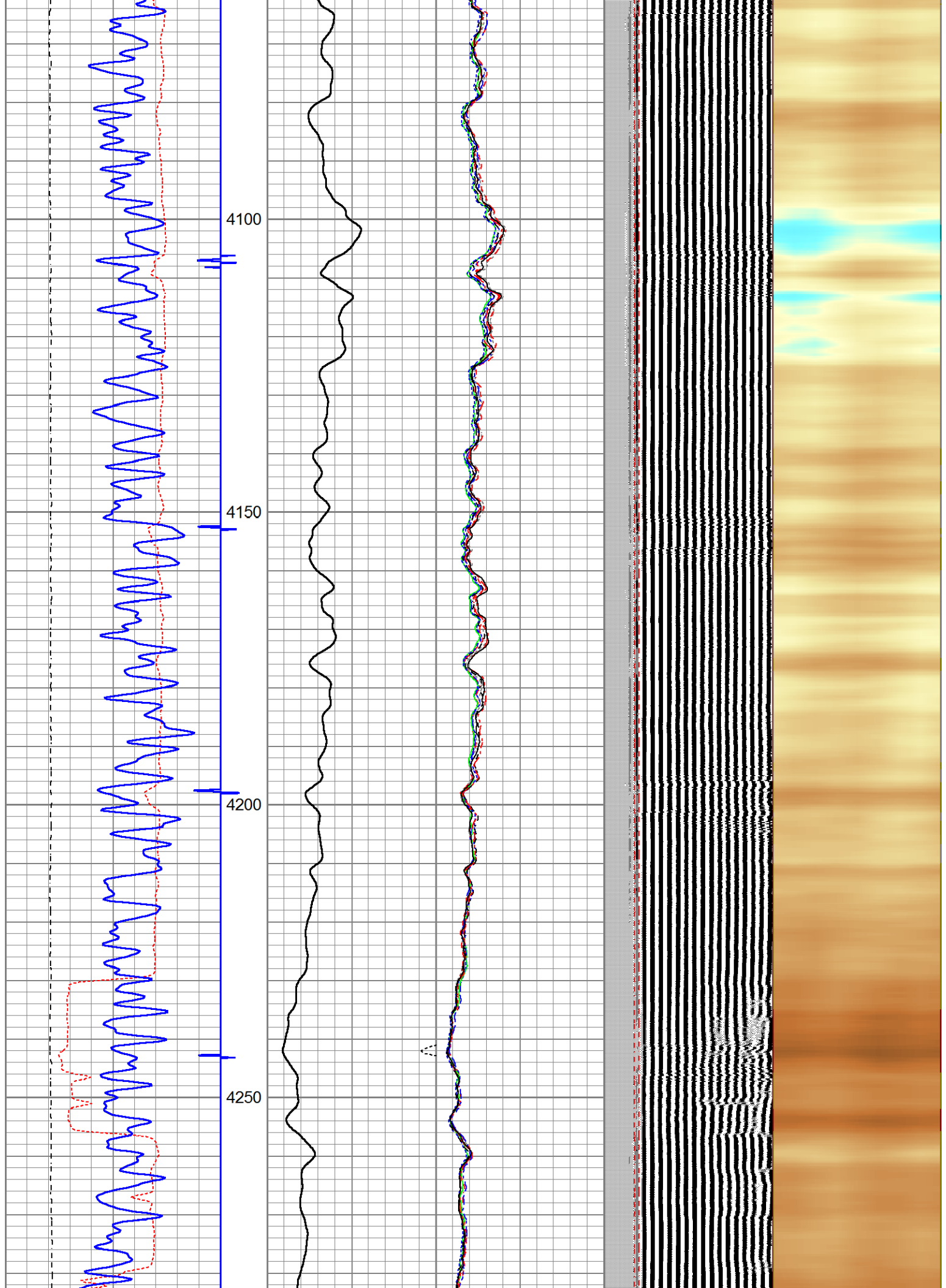


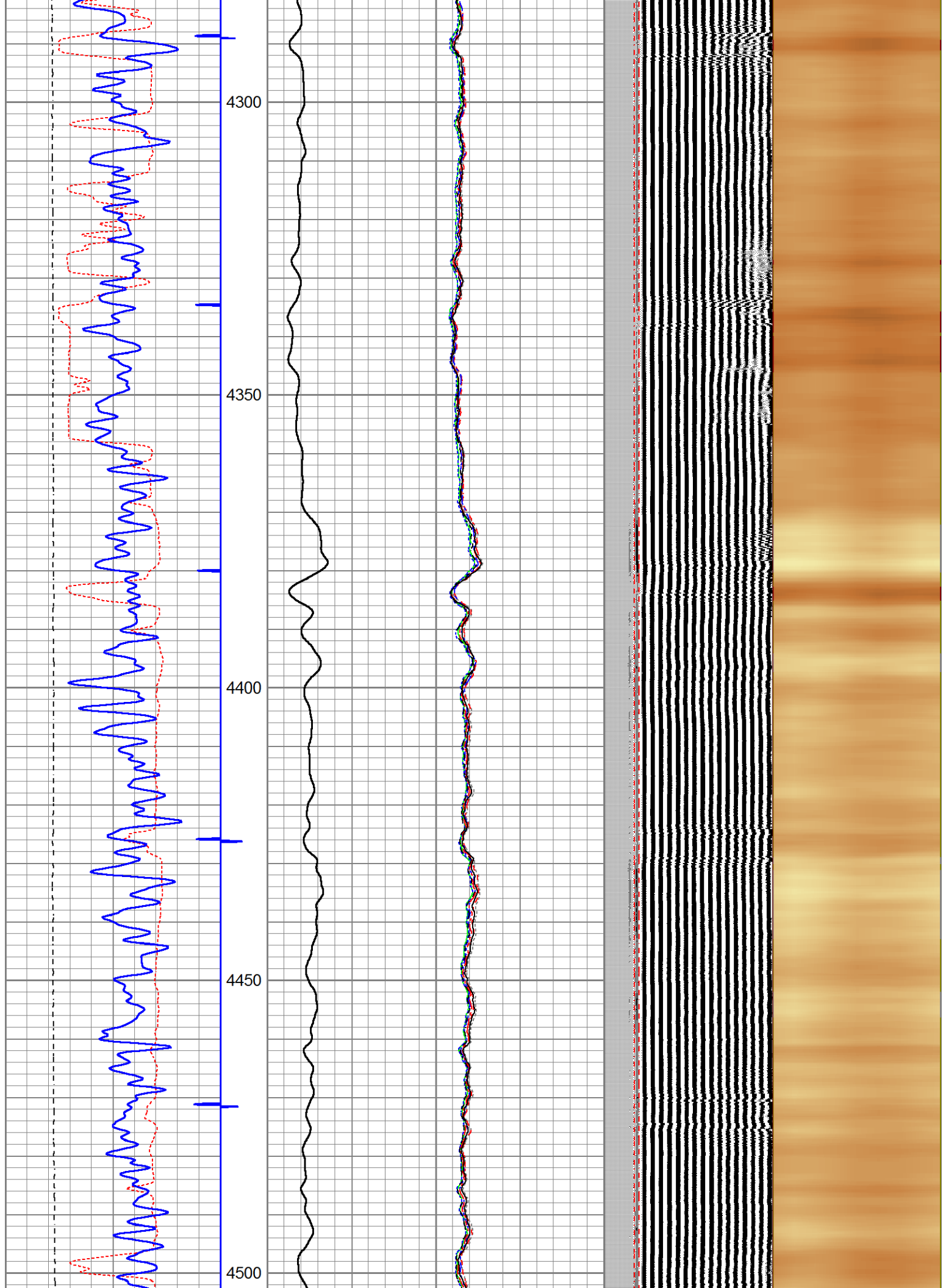


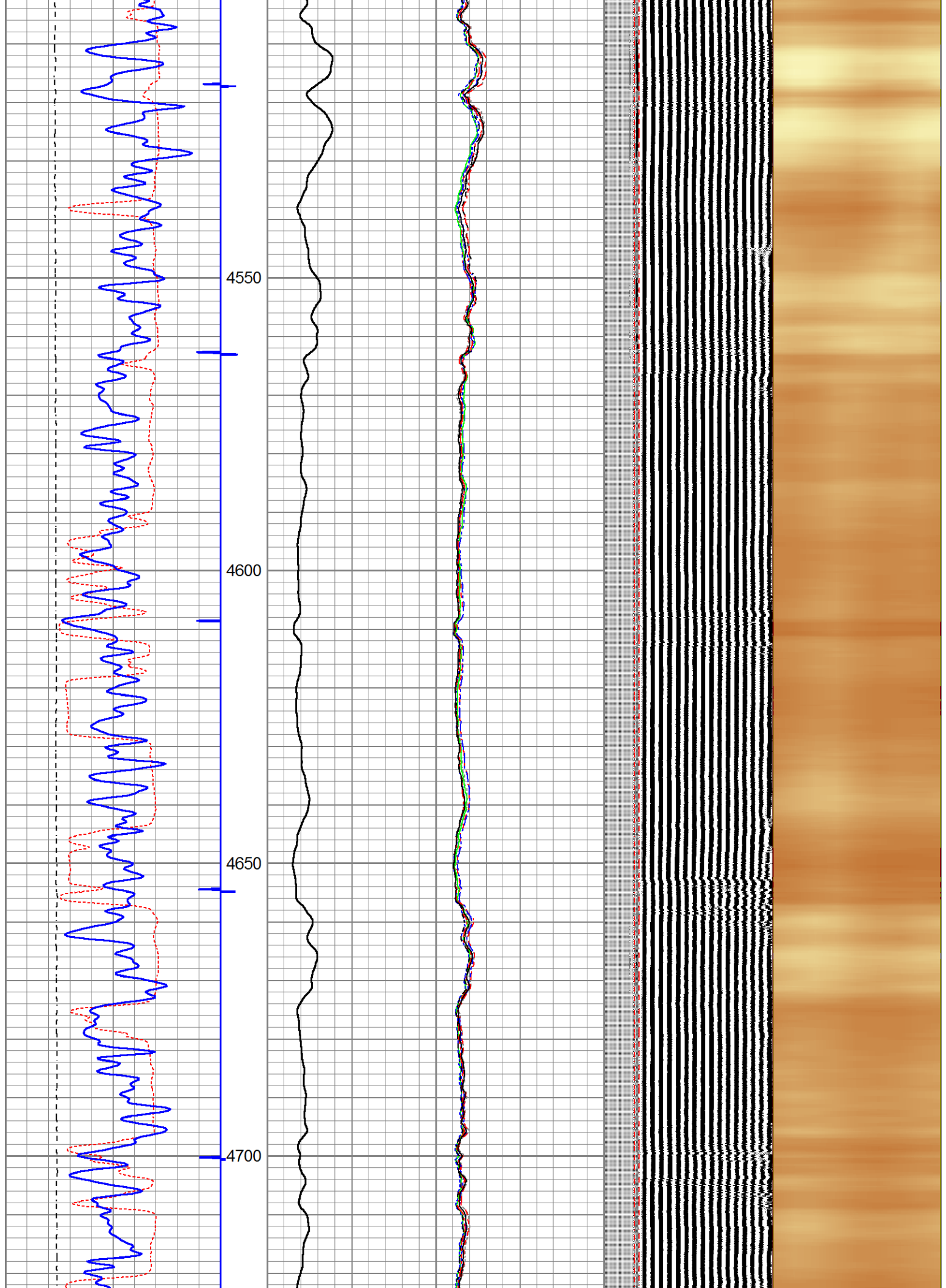


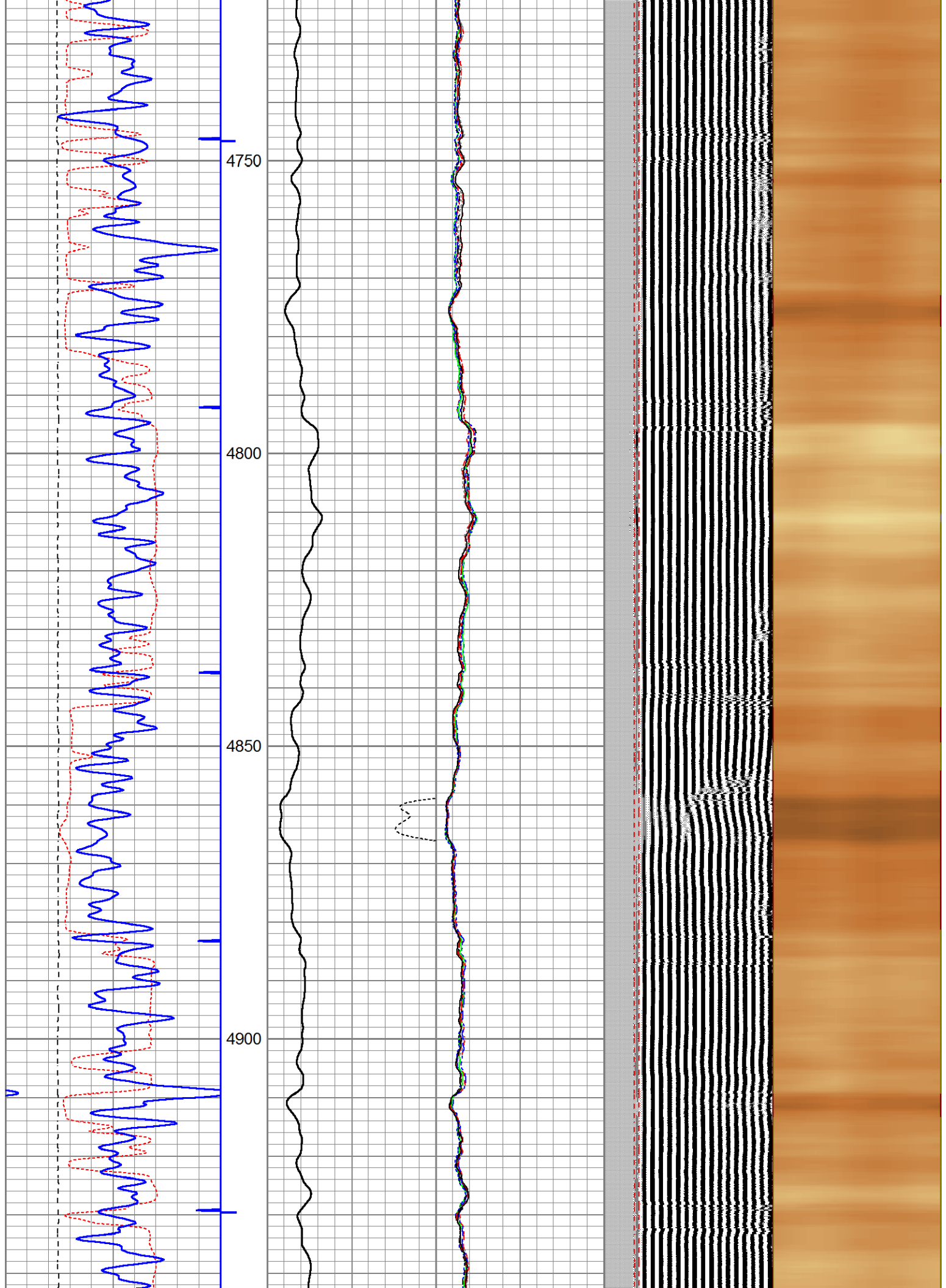


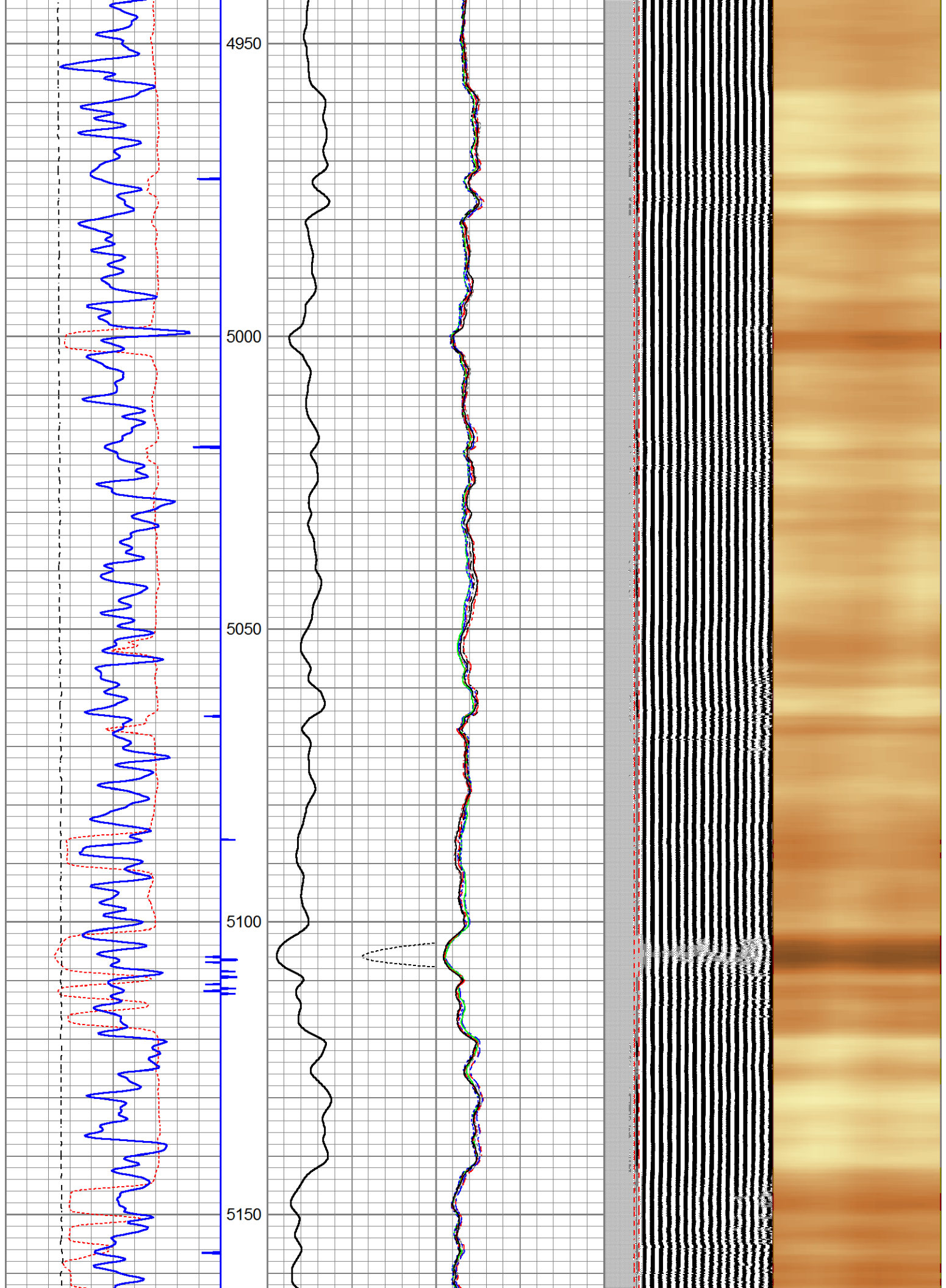


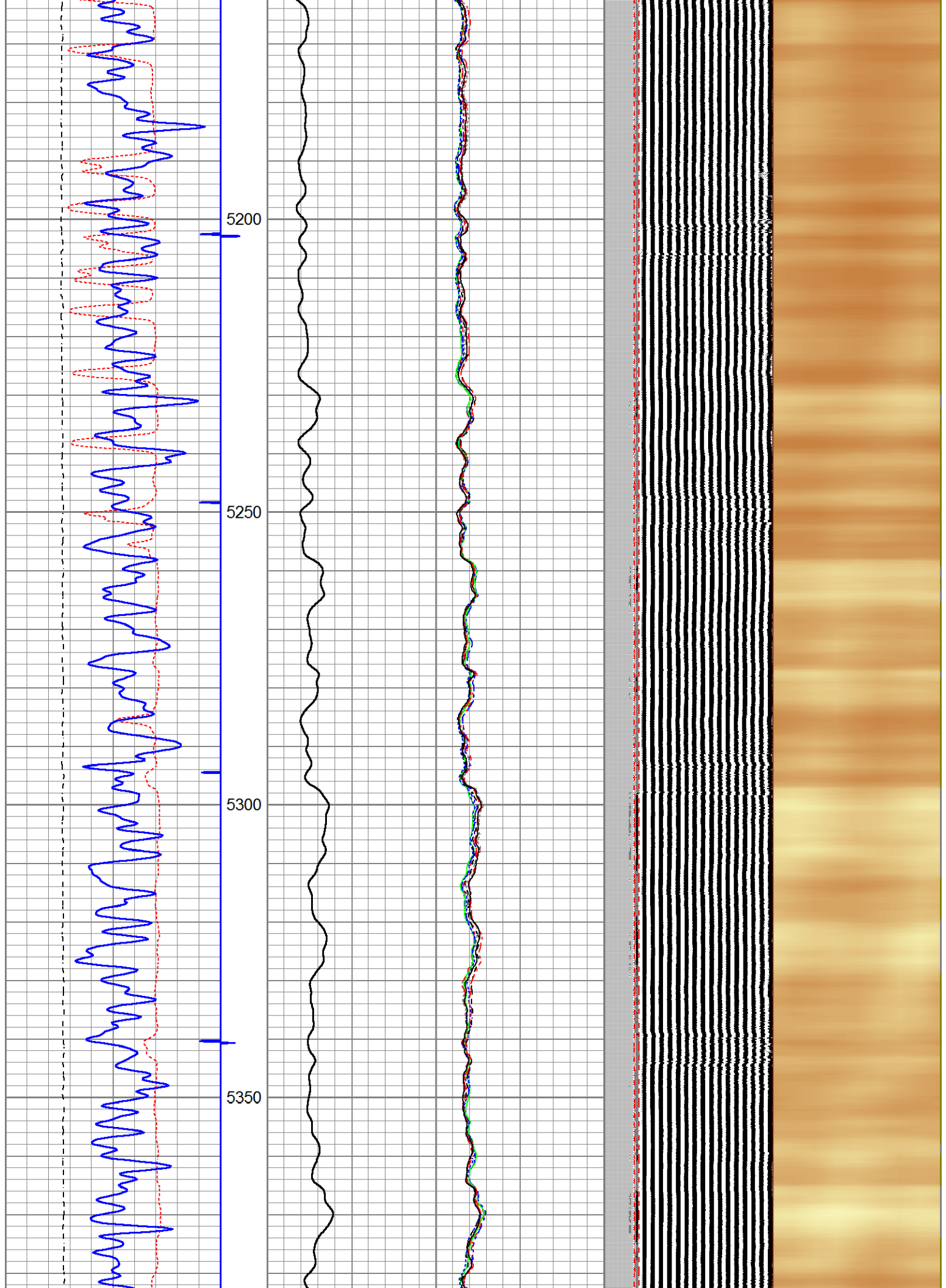


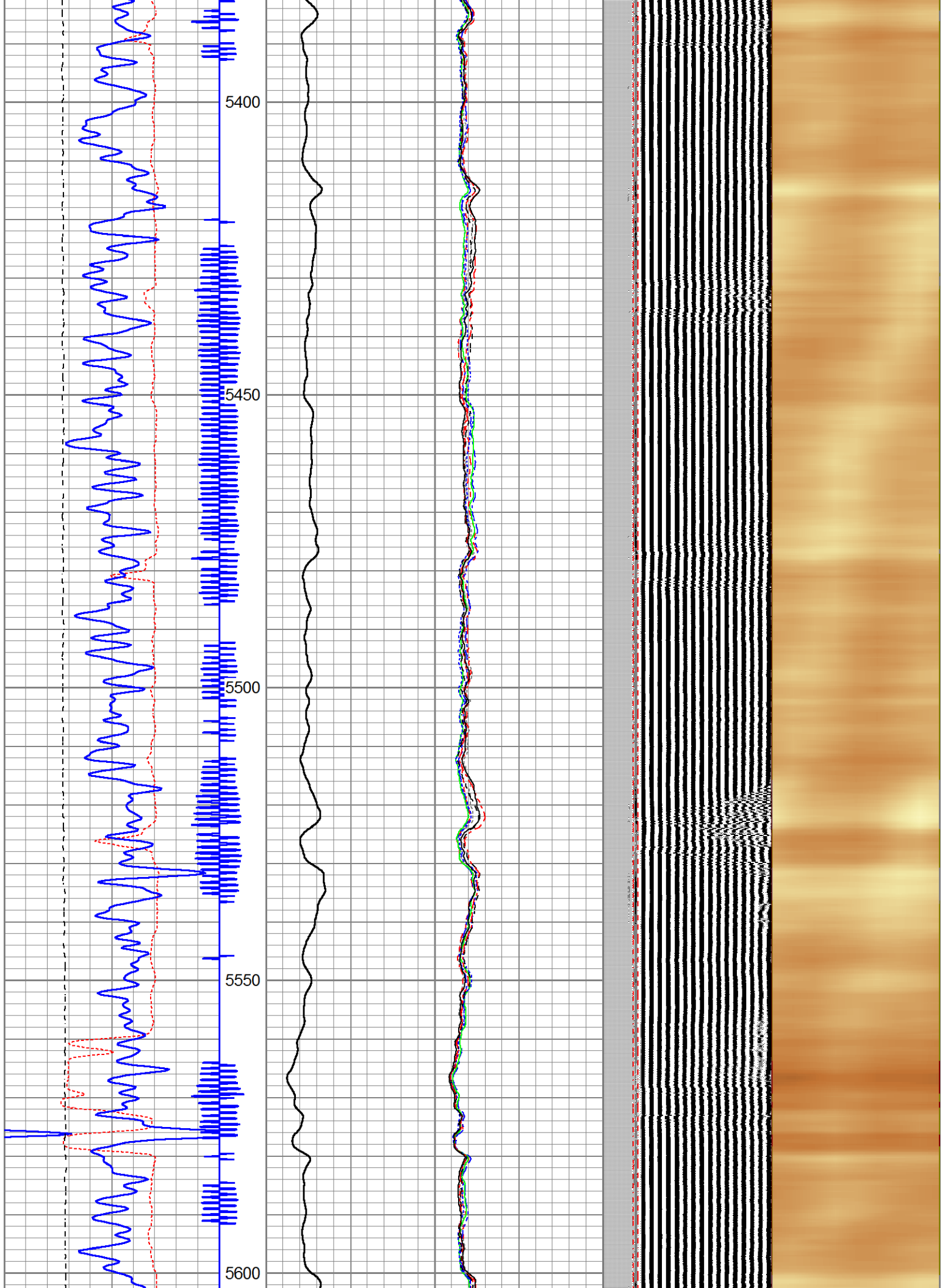


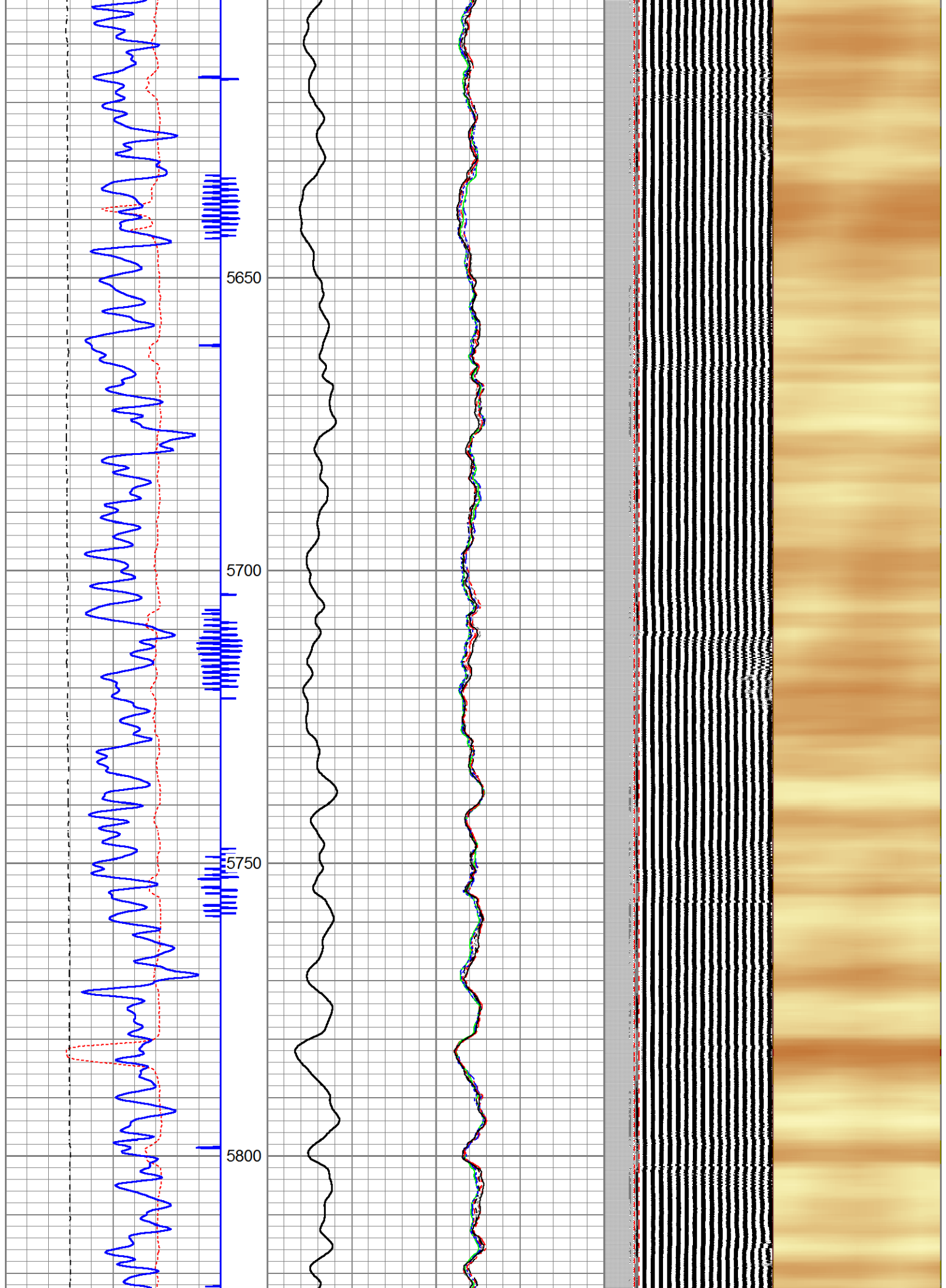


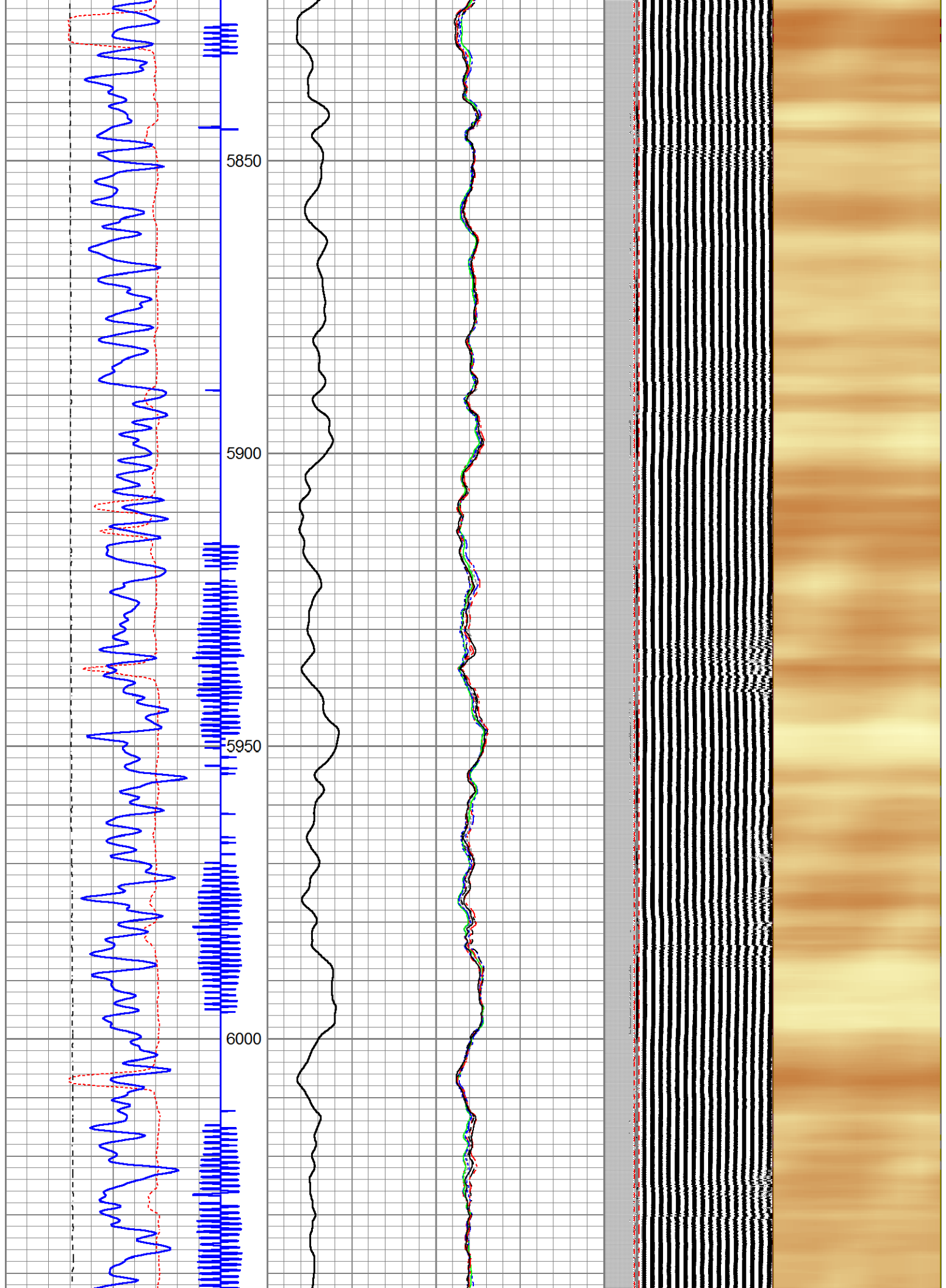


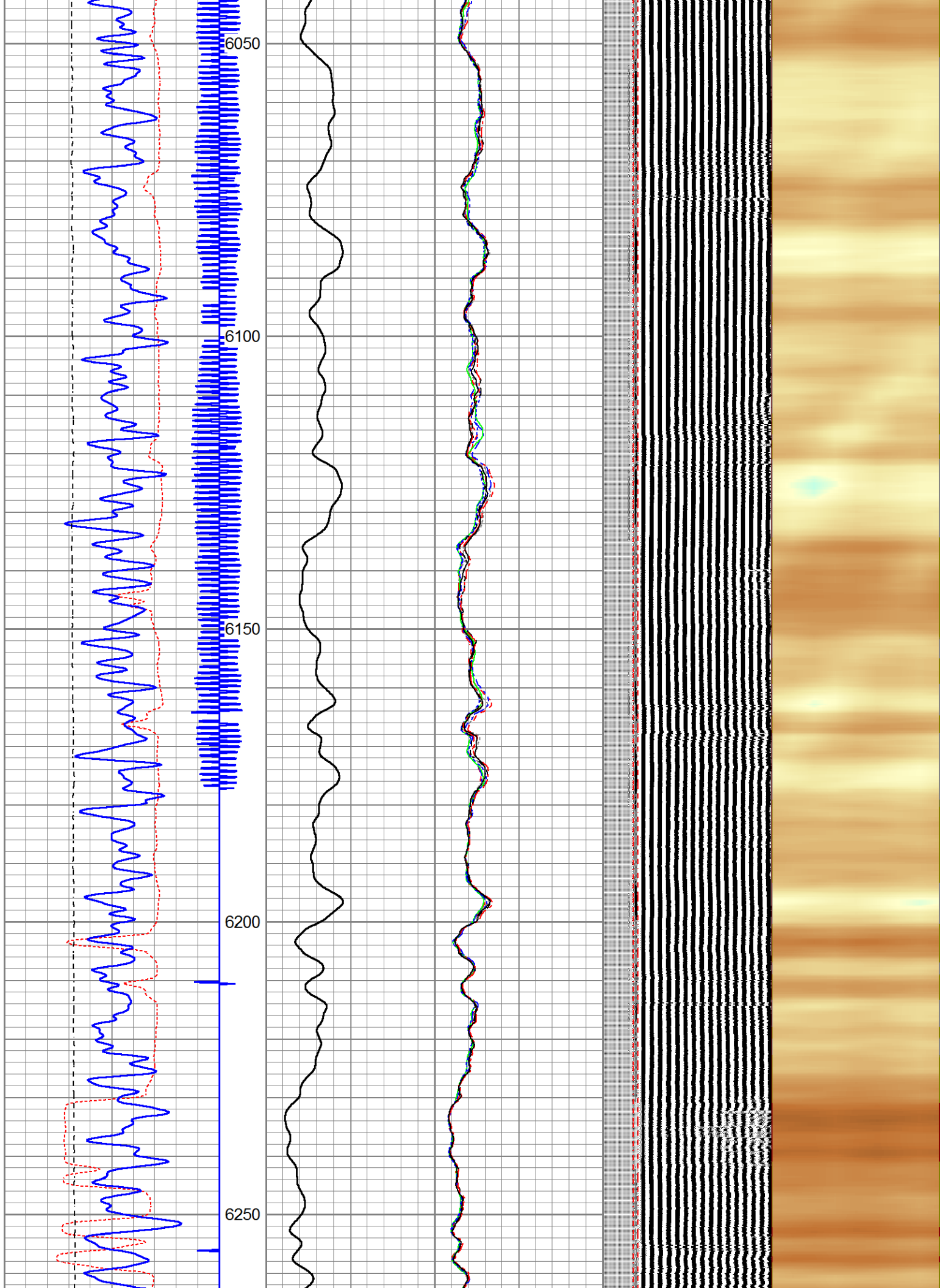


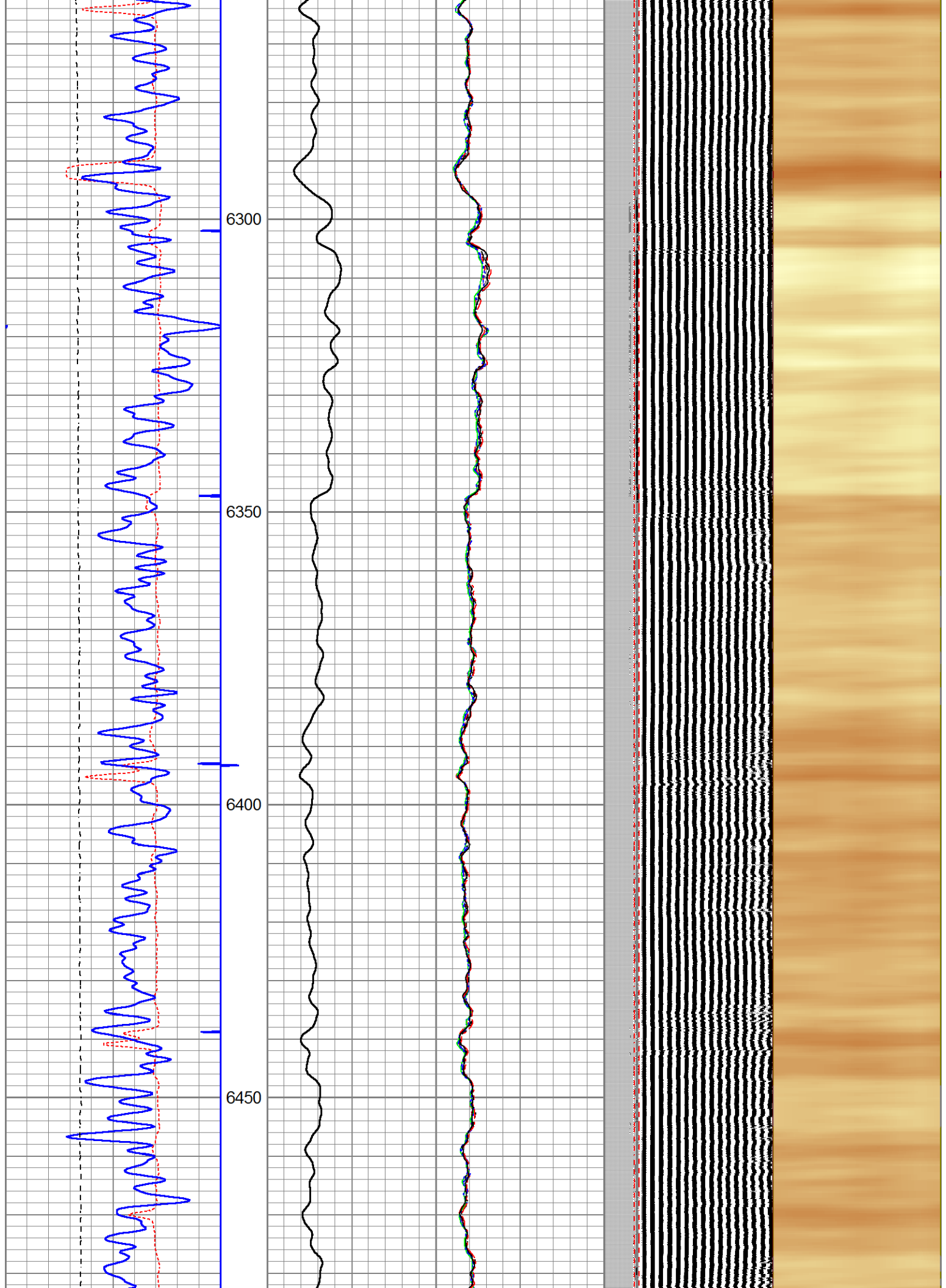


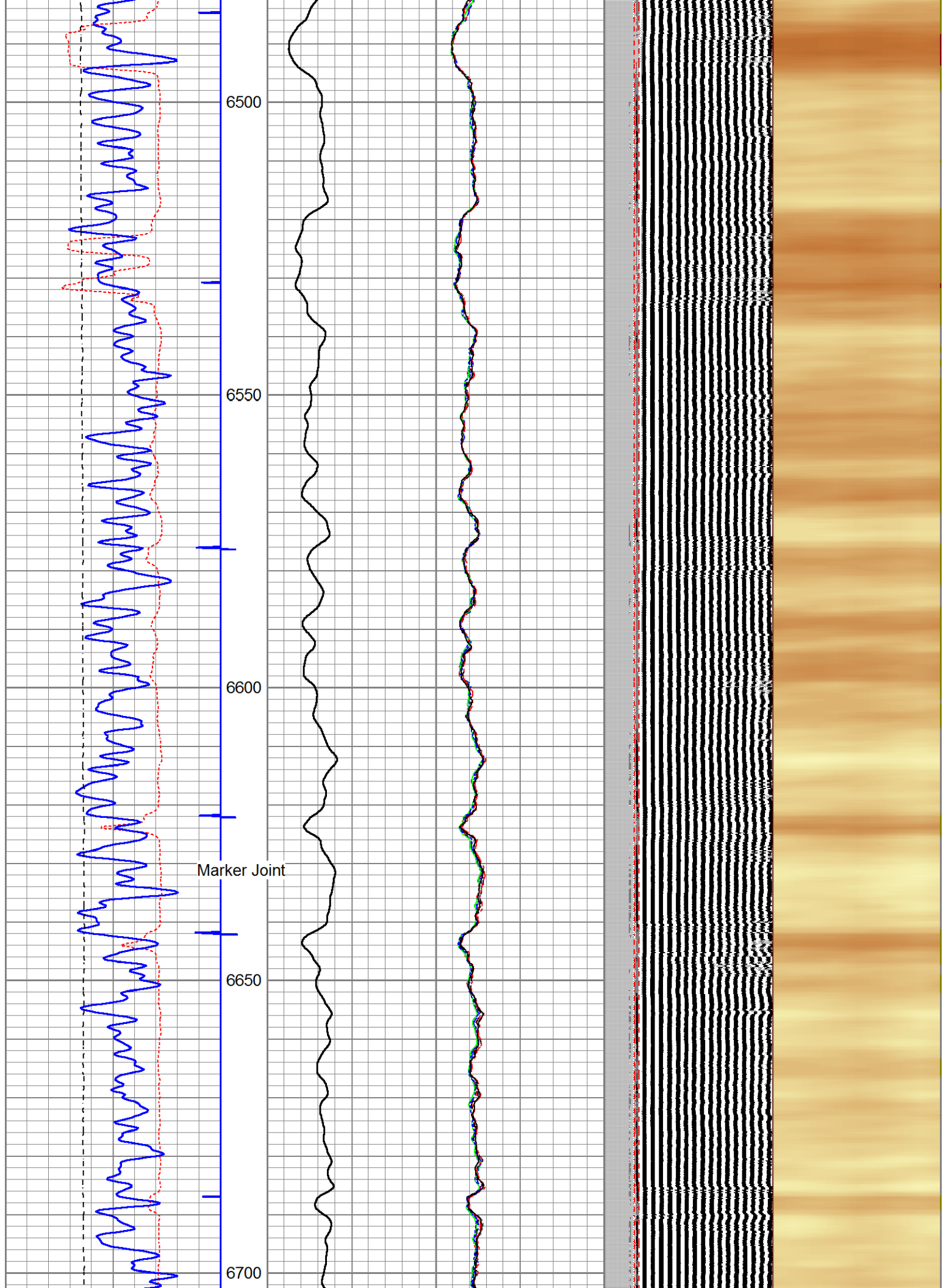


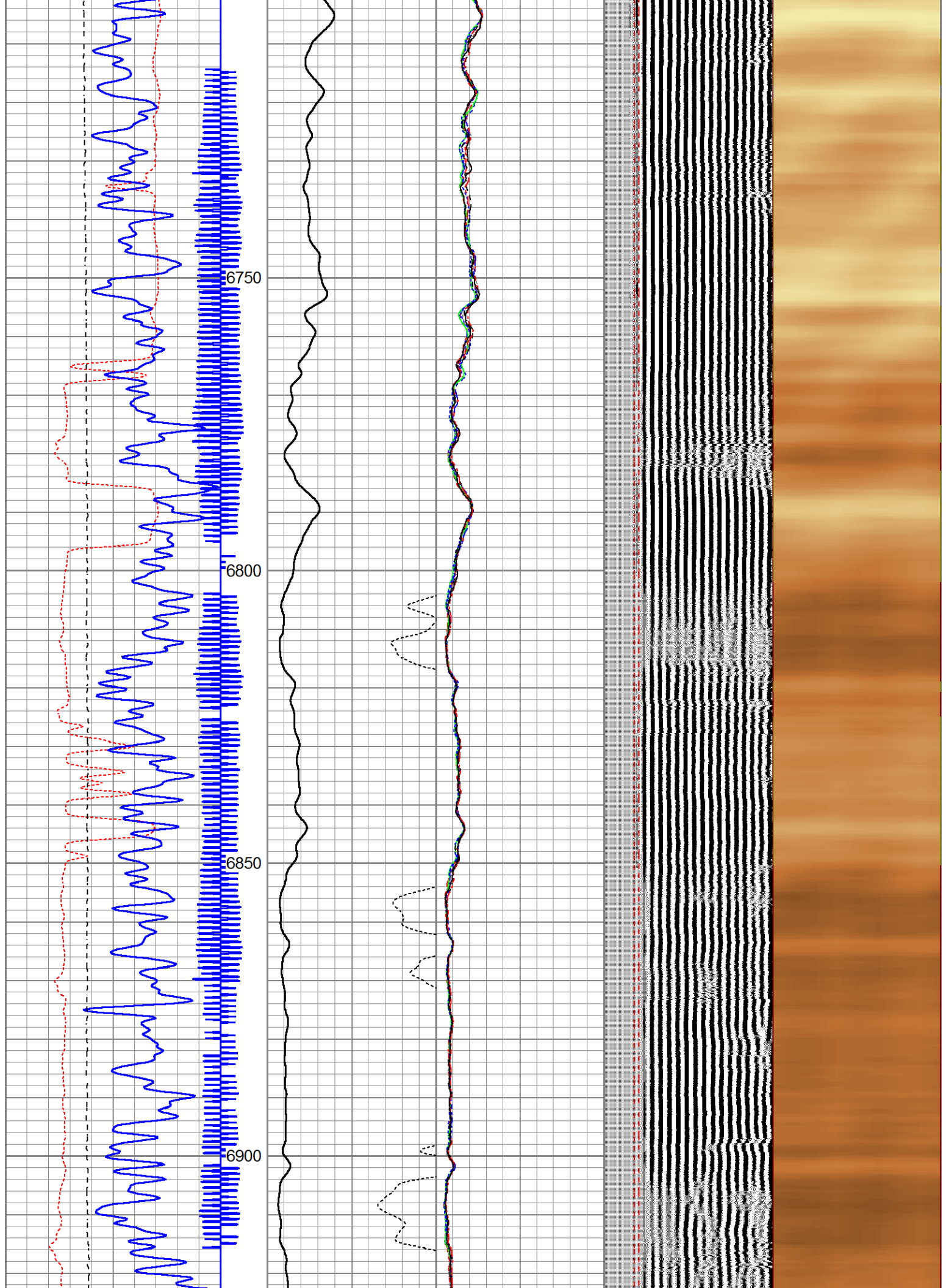


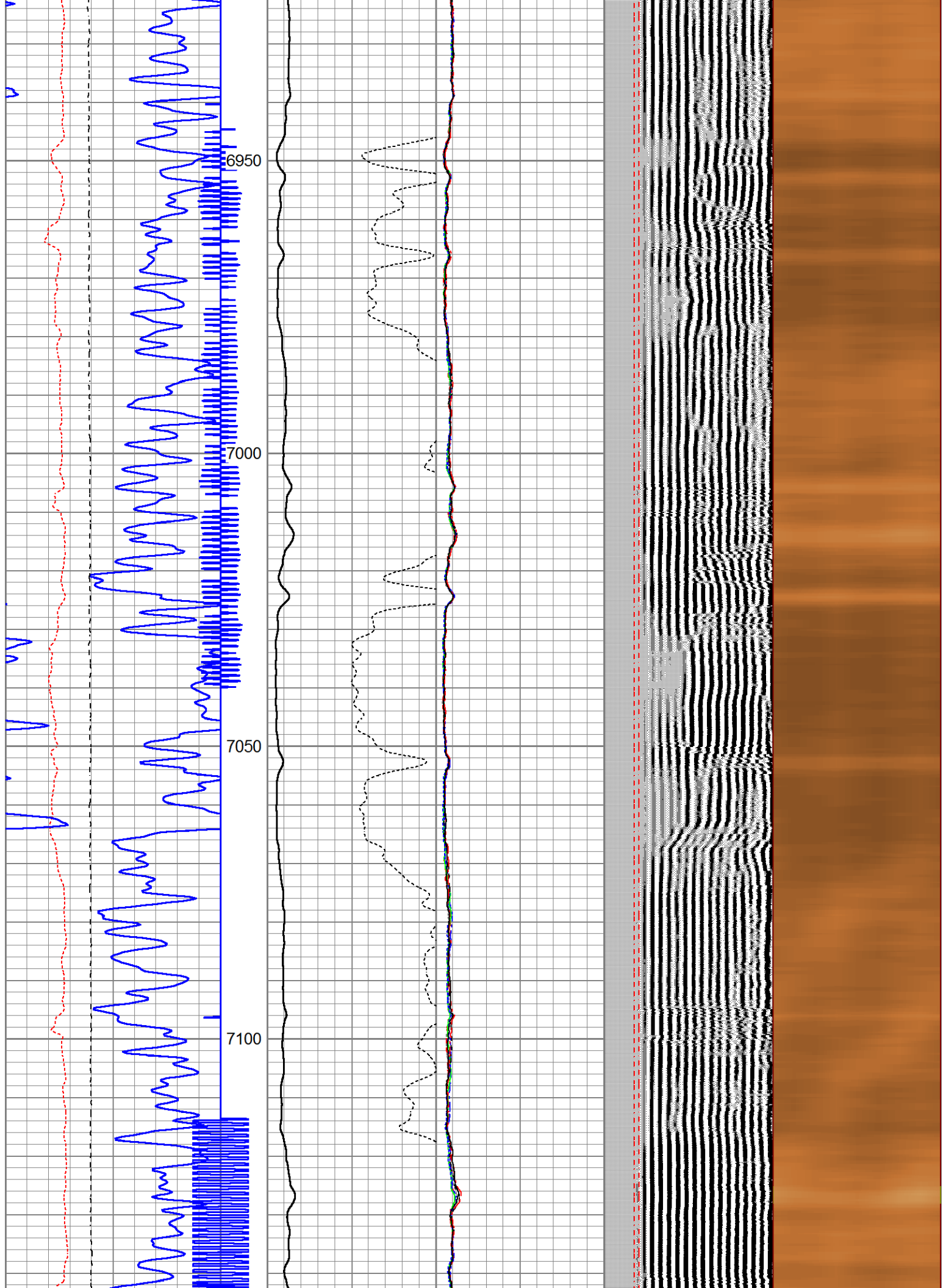


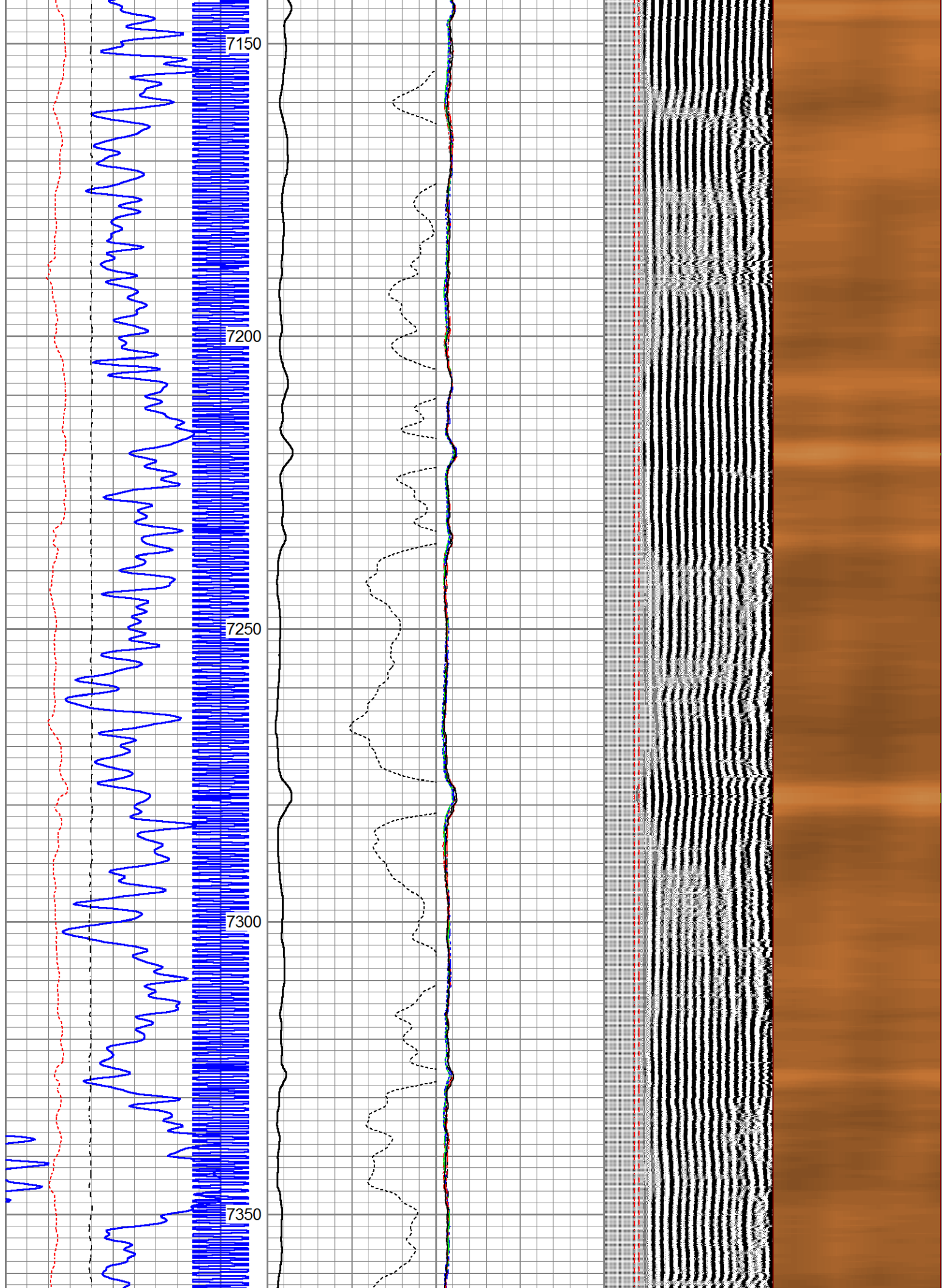


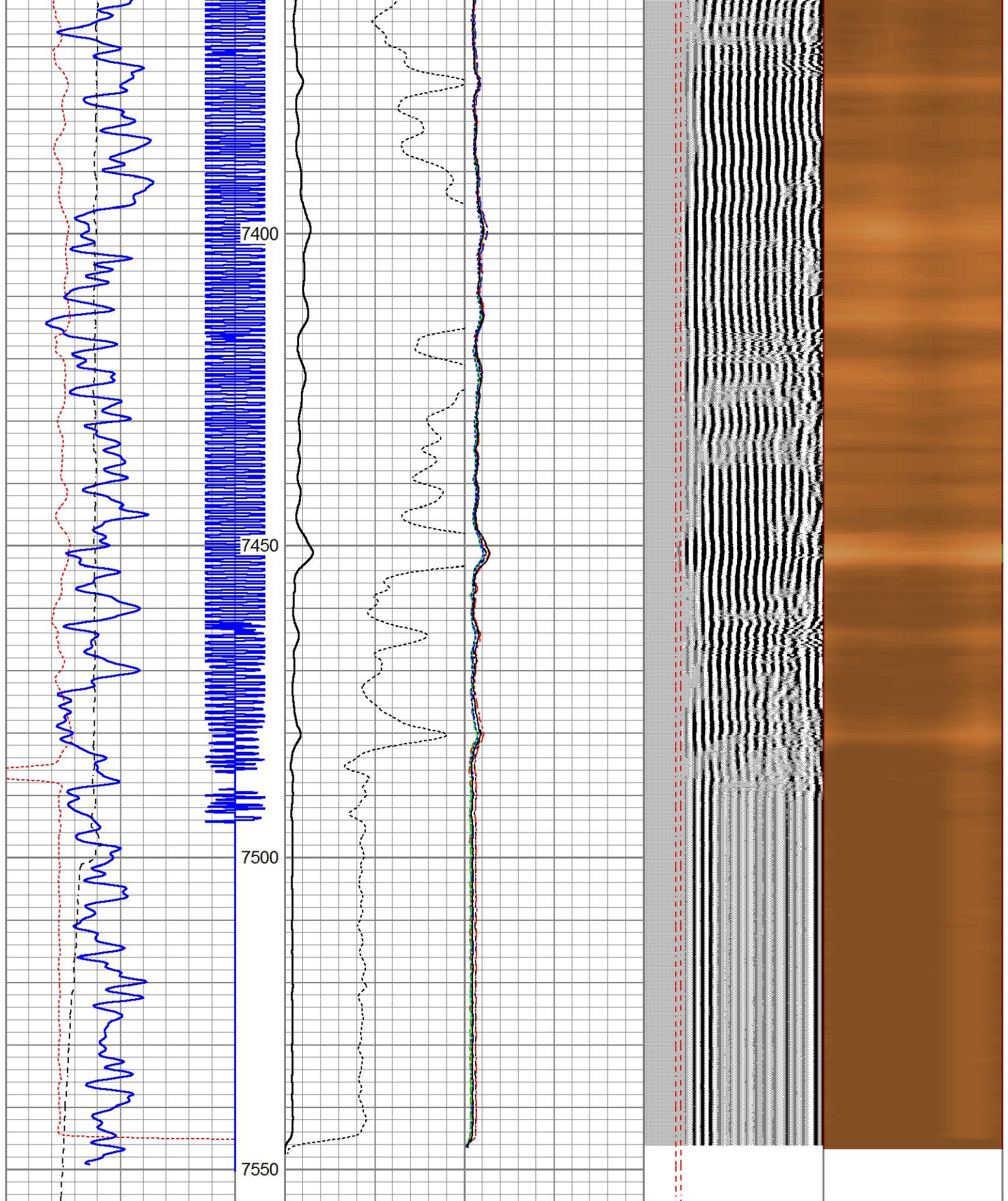












343	TT (usec)	243	0	Amplitude (mV)	100	-5	AMPS2	150	200	VDL (usec)	1200	Cement Map
0	GR (GAPI)	200	0	Amplified Amplitude		-5	AMPS3	150				
0	LTEN (lb)	4000	0	(mV)	10	-5	AMPS4	150		Free Pipe Gate		
						-5	AMPS5	150				
						-5	AMPS6	150				
						-5	AMPS7	150				

-5	AMPS8	150
-5	AMPS1	150



Company VERDAD OIL AND GAS CORP
Well JACKSON 33-7H
Field WATTENBERG
County WELD
State CO