



# RADIAL CEMENT BOND LOG

Company **BISON OIL & GAS II**  
Well **HUNT 8-60 6C-5-6**  
Field **WATTENBERG**  
County **WELD** State **COLORADO**

Location: API # : 05-123-46460-0000

Other Services  
**NONE**

SEC 6 TWP 8N RGE 60W

Permanent Datum **GROUND LEVEL** Elevation **4962'**  
Log Measured From **KELLY BUSHING = 23'**  
Drilling Measured From **KELLY BUSHING**

Elevation  
K.B. 4985'  
D.F. 4984'  
G.L. 4962'

Date **7 MAY 2018**

Run Number	ONE		
Depth Driller	16477'		
Depth Logger	6718'		
Bottom Logged Interval	6718'		
Top Log Interval	SURFACE		
Open Hole Size	8.50"		
Type Fluid	WATER		
Density / Viscosity	~8.3#		
Max. Recorded Temp.	N/A		
Estimated Cement Top	191'		
Time Well Ready	ROA		
Time Logger on Bottom	13:00		
Equipment Number	W-059		
location	WINDSOR, CO		
Recorded By	Z. EMICK		
Witnessed By	R. OLVIN		

Borehole Record				Tubing Record			
Run Number	Bit	From	To	Size	Weight	From	To
ONE	13.50"	0'	1953'				
TWO	8.50"	1953'	16488'				

Casing Record	Size	Wgt/Ft	Top	Bottom
Surface String	9-5/8"	36#	0'	1943'
Prot. String				
Production String	5-1/2"	20#	0'	16477'
Liner				

<<< Fold Here >>>

All interpretations are opinions based on inferences from electrical or other measurements and we cannot and do not guarantee the accuracy or correctness of any interpretation, and we shall not, except in the case of gross or willful negligence on our part, be liable or responsible for any loss, costs, damages, or expenses incurred or sustained by anyone resulting from any interpretation made by any of our officers, agents or employees. These interpretations are also subject to our general terms and conditions set out in our current Price Schedule.

## Comments

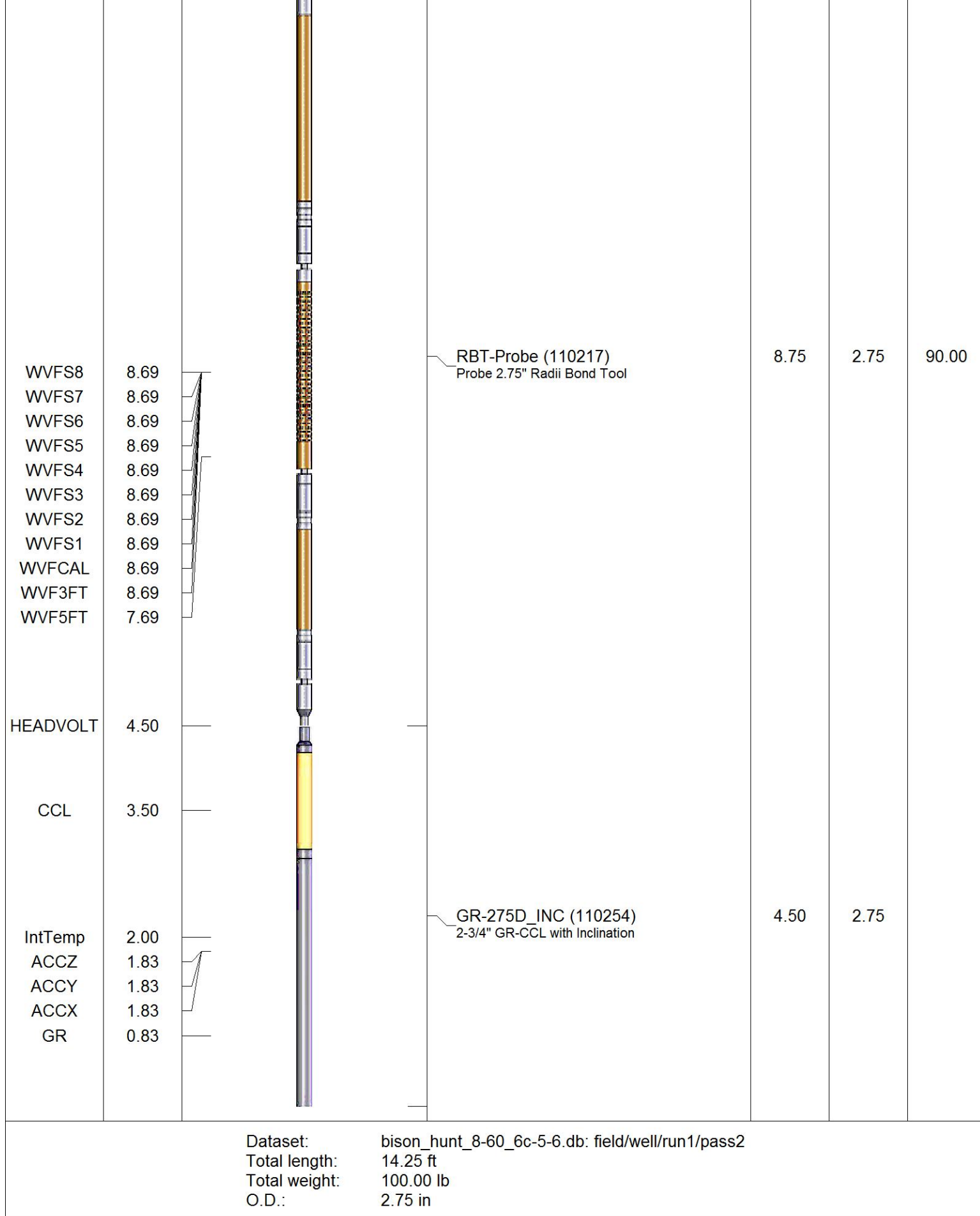
LOG NOT CORRELATED TO ANY OTHER LOG

MARKER JOINT:  
5738' - 5757'

WELL LOGGED WITH 1500 PSI ON CASING

THANK YOU FOR CHOOSING CUTTERS WIRELINE SERVICE

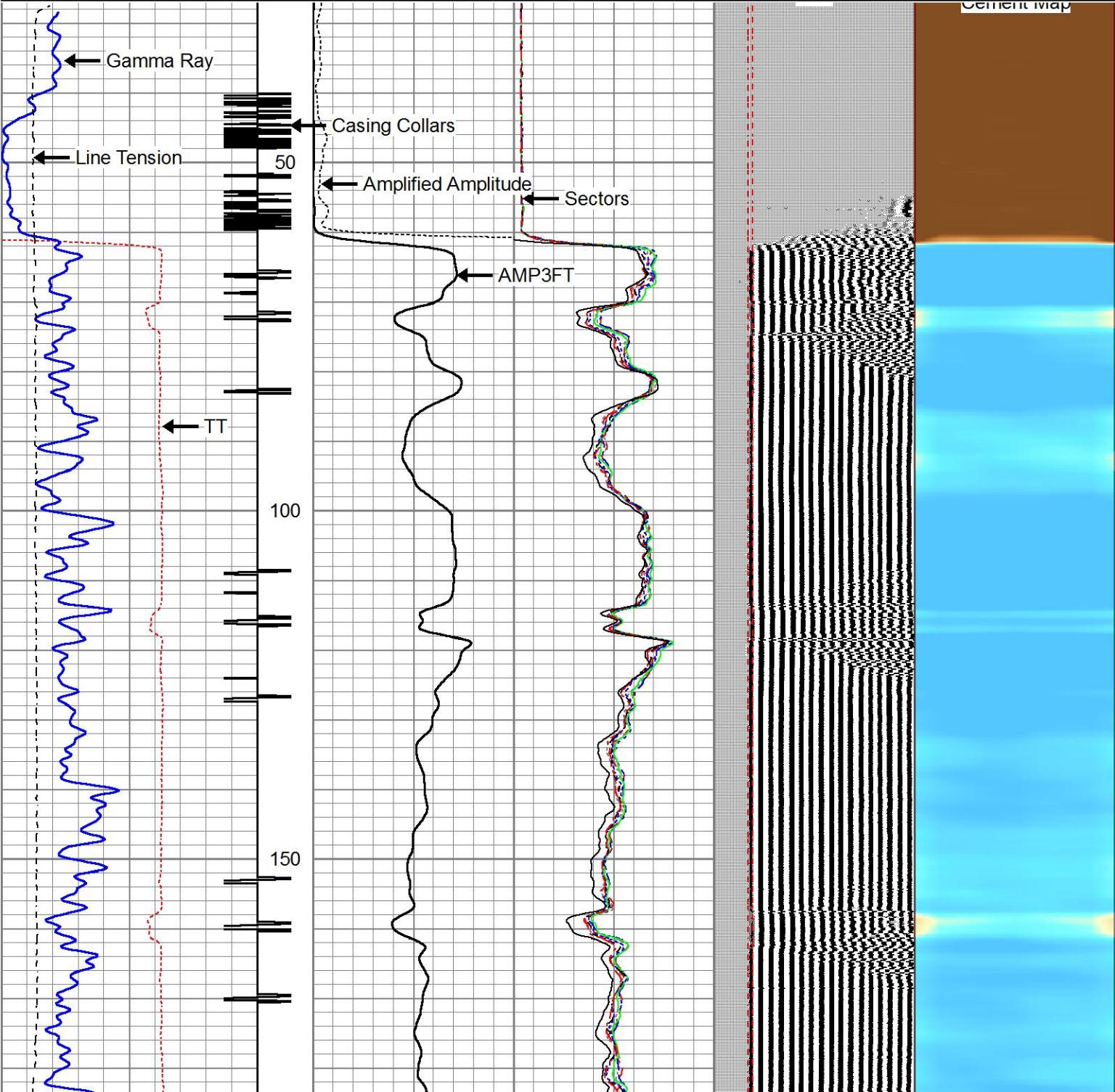
Sensor	Offset (ft)	Schematic	Description	Length (ft)	O.D. (in)	Weight (lb)
			CHD-1.4375CHD Titan Cable Head 1 7/16	1.00	1.44	10.00



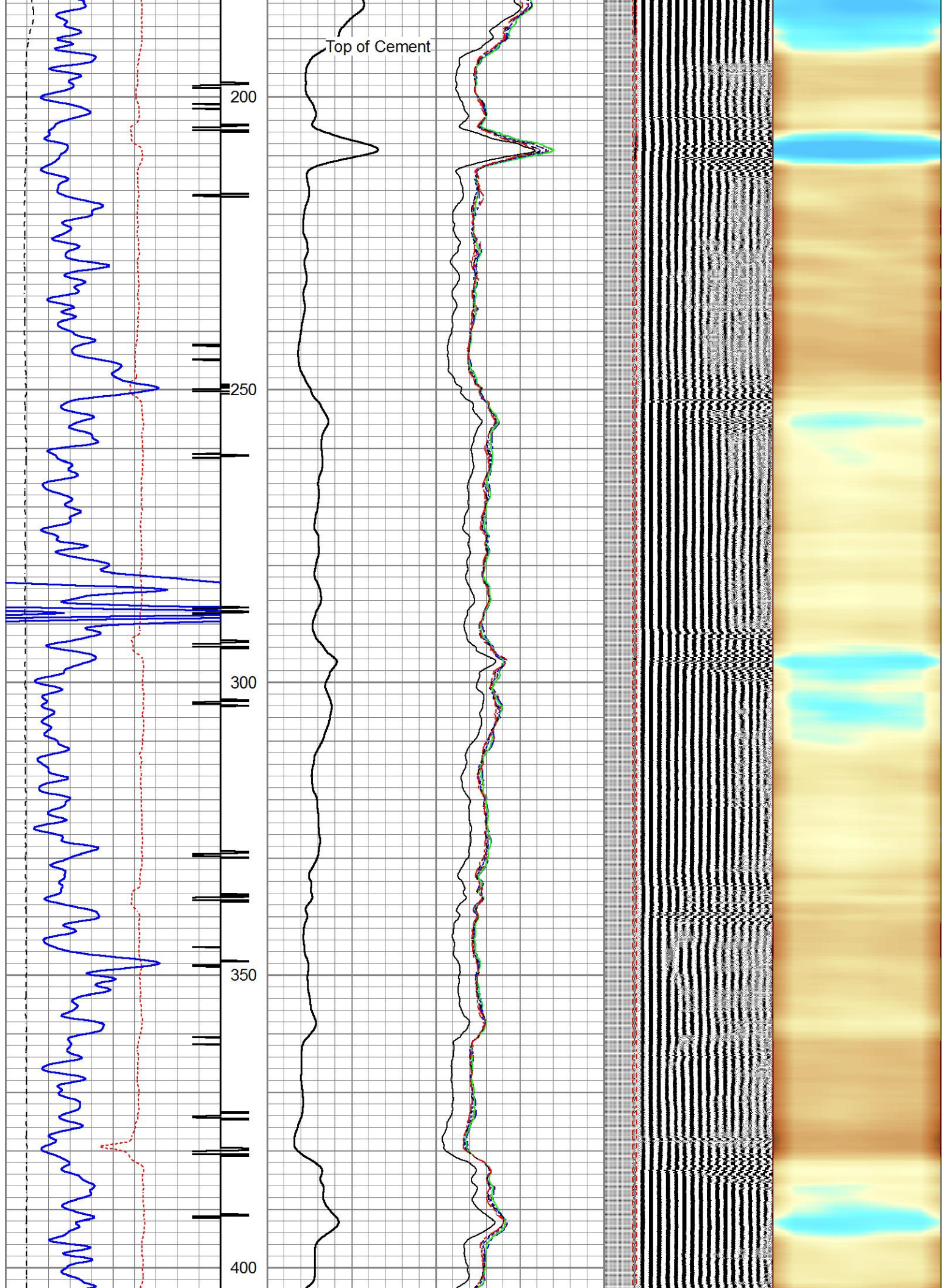


Database File      bison\_hunt\_8-60\_6c-5-6.db  
Dataset Pathname    pass2  
Presentation Format    scbl4\_5  
Dataset Creation      Mon May 07 13:00:49 2018  
Charted by            Depth in Feet scaled 1:240

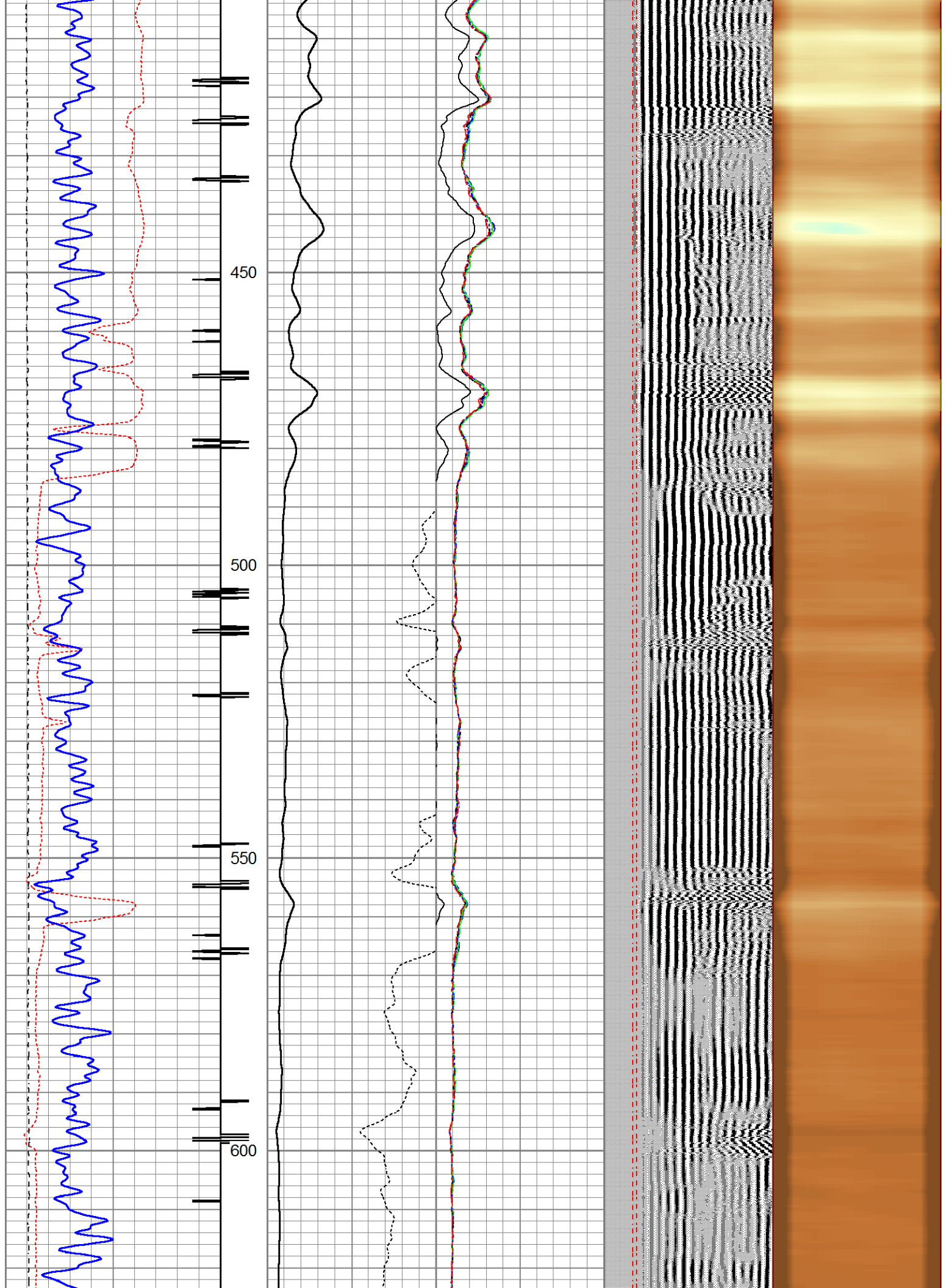
325	TT (usec)	225	0	Amplitude (mV)	100	-5	AMPS2	150	200	VDL (usec)	1200	Cement Map
0	GR (GAPI)	200		Amplified Amplitude		-5	AMPS3	150				
0	LTEN (lb)	3000	0	(mV)	10	-5	AMPS4	150	Free Pipe Section			
CCL						-5	AMPS5	150				
						-5	AMPS6	150				
						-5	AMPS7	150				
						-5	AMPS8	150				
						-5	AMPS1	150				

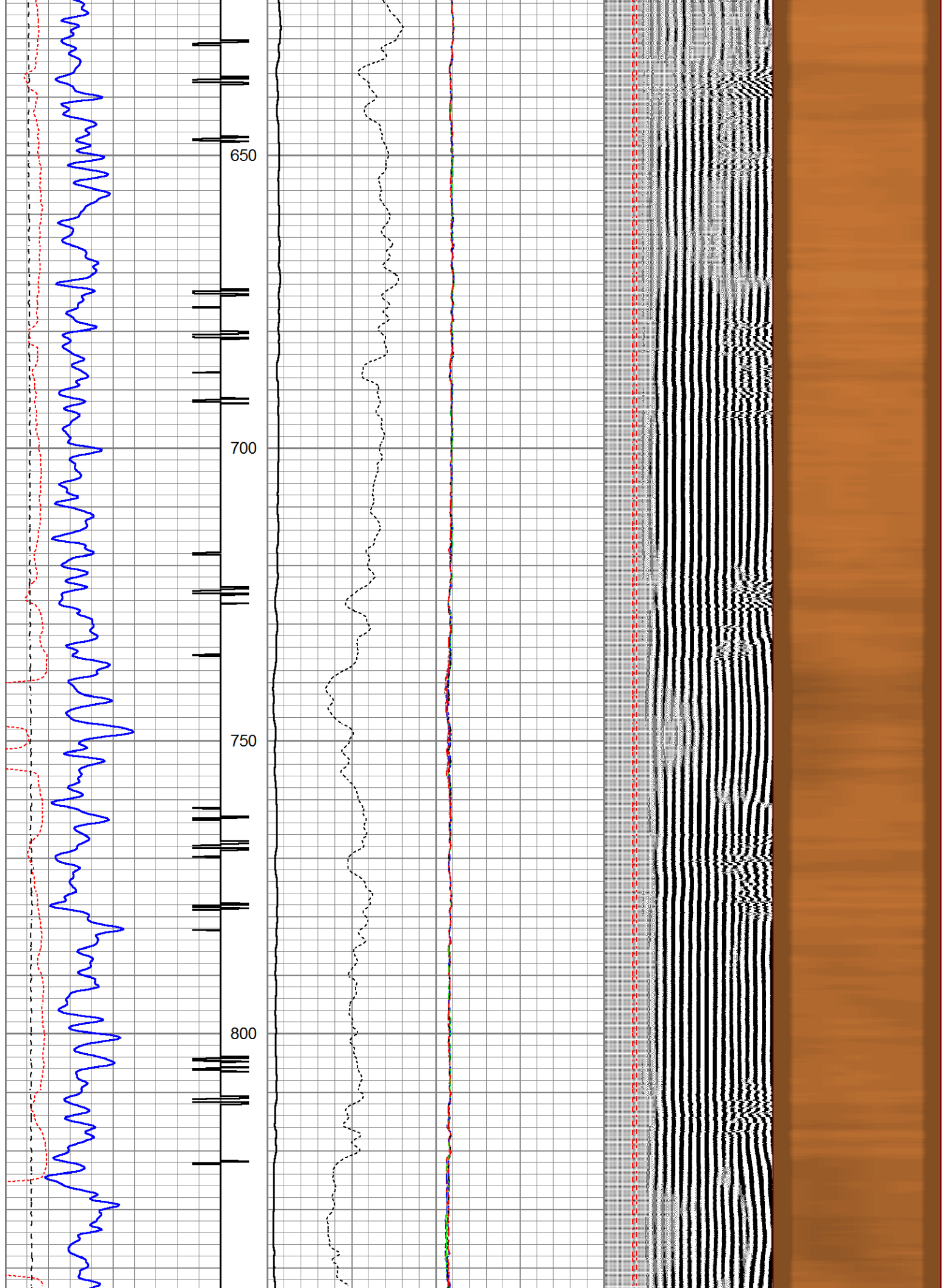


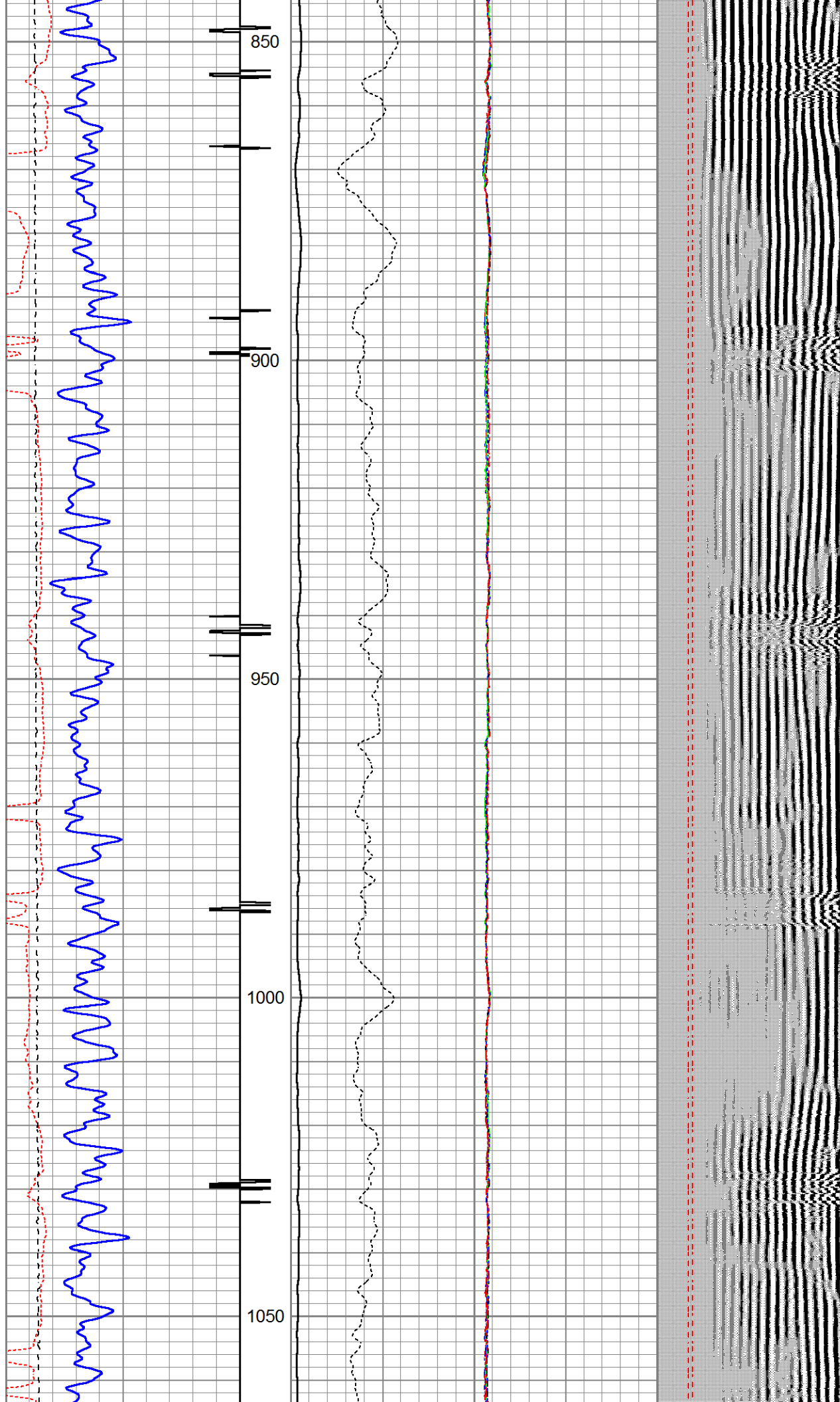




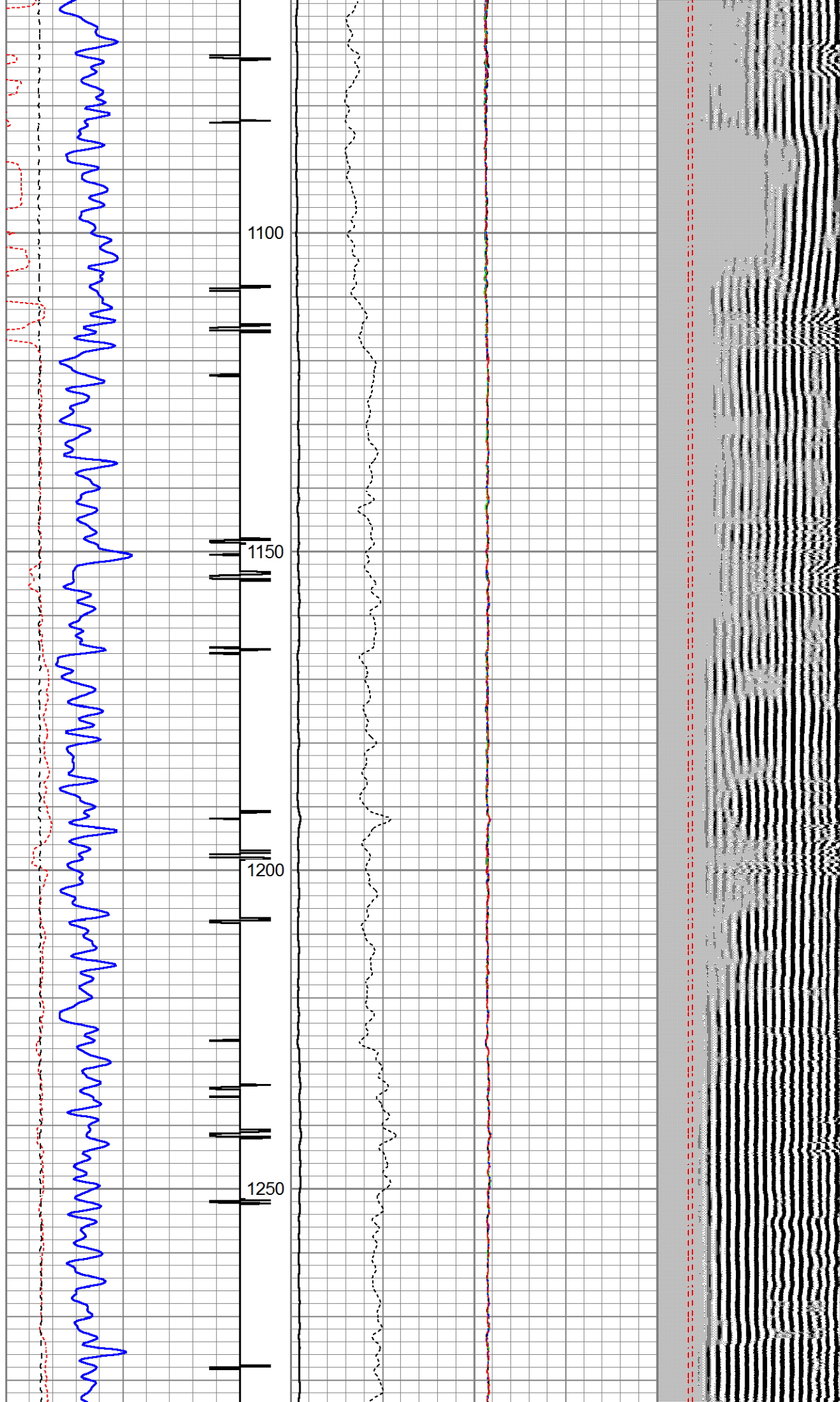




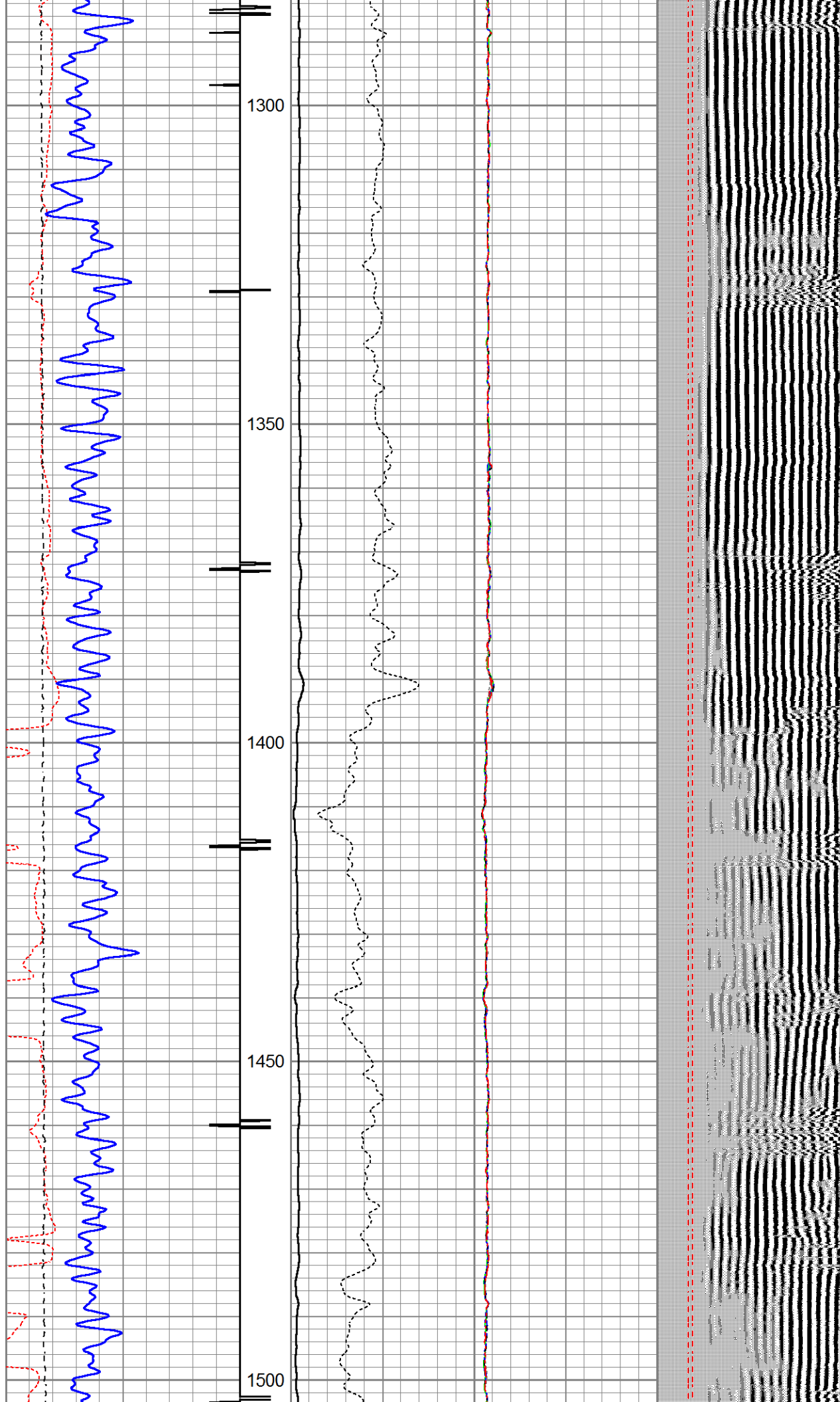


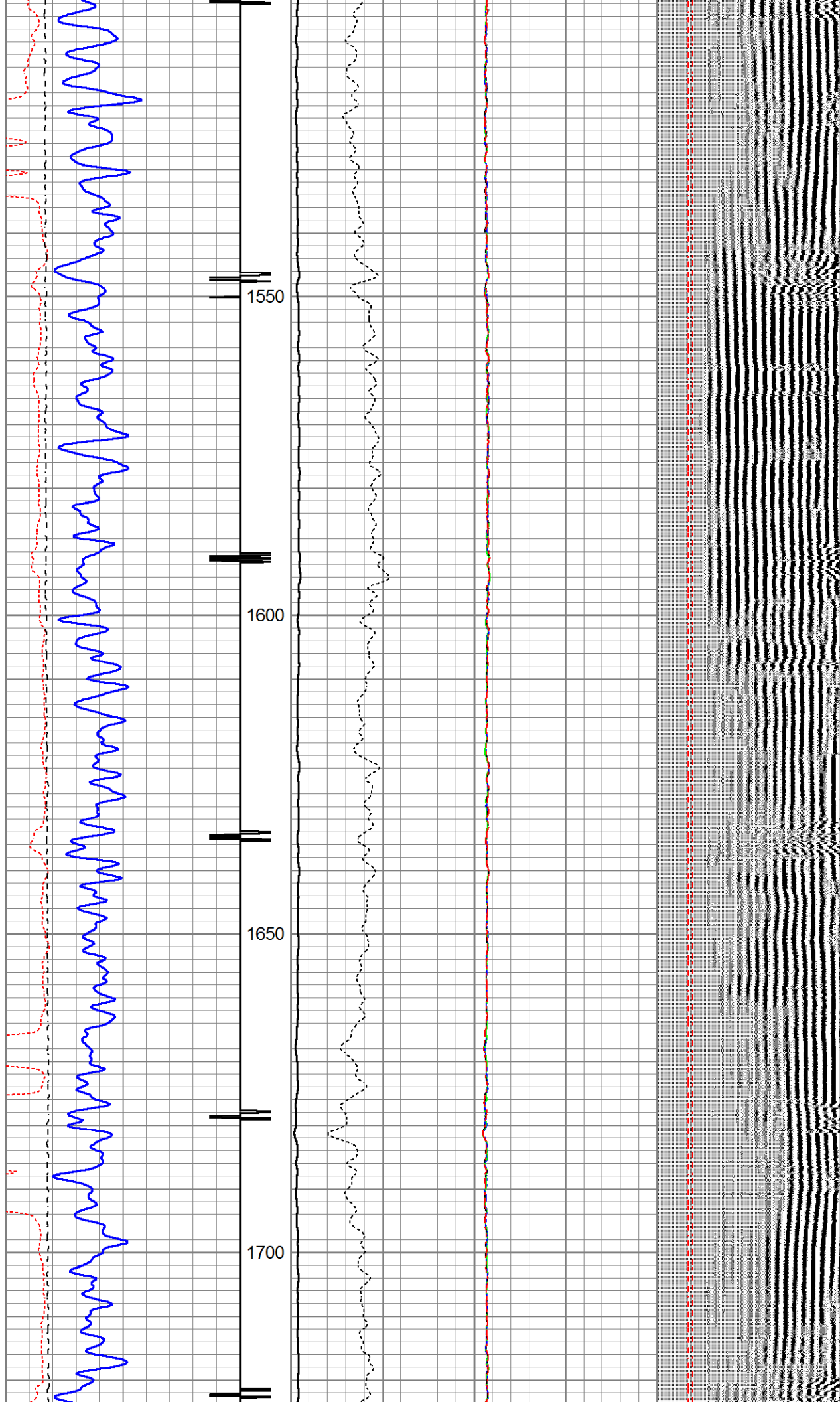




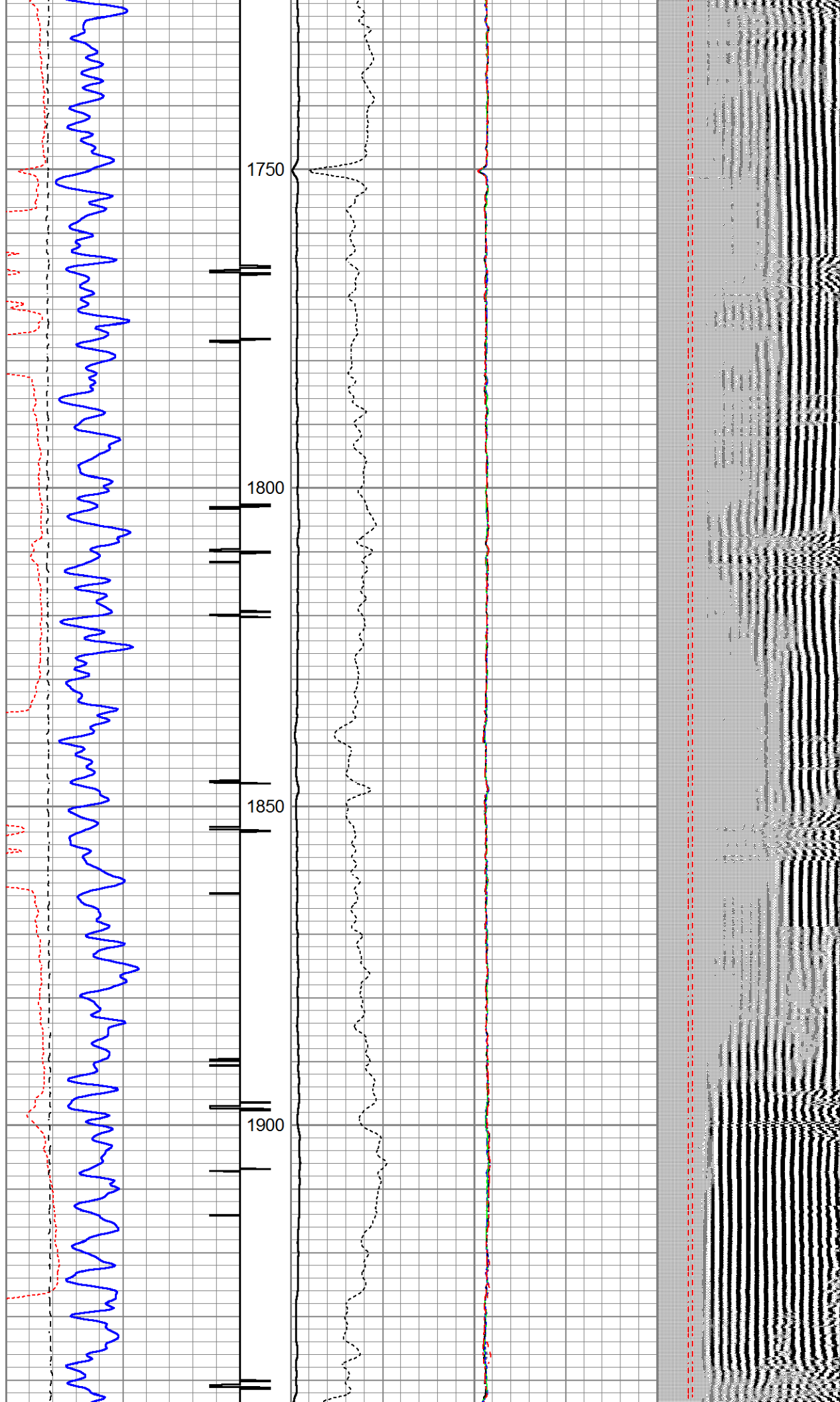


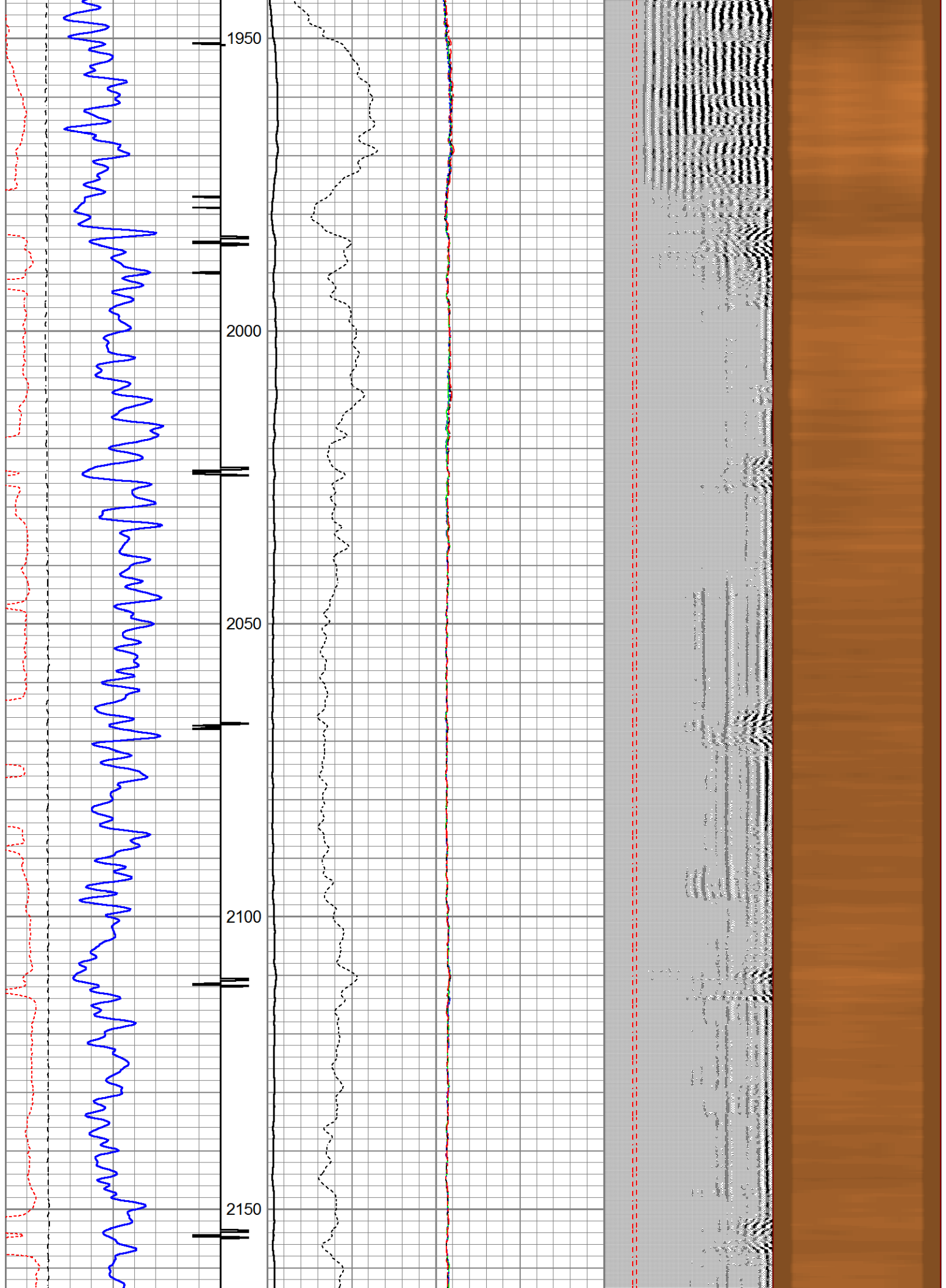




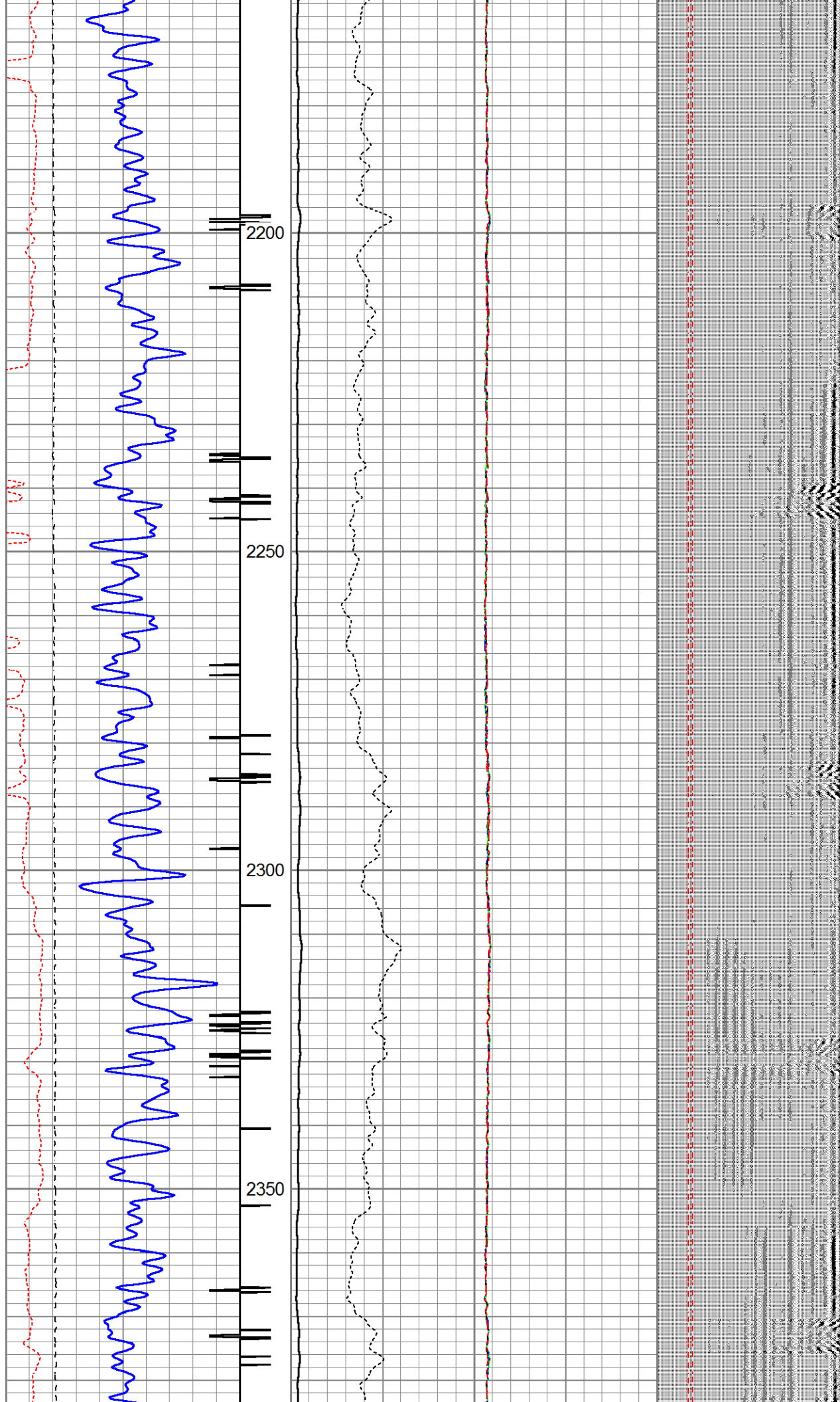


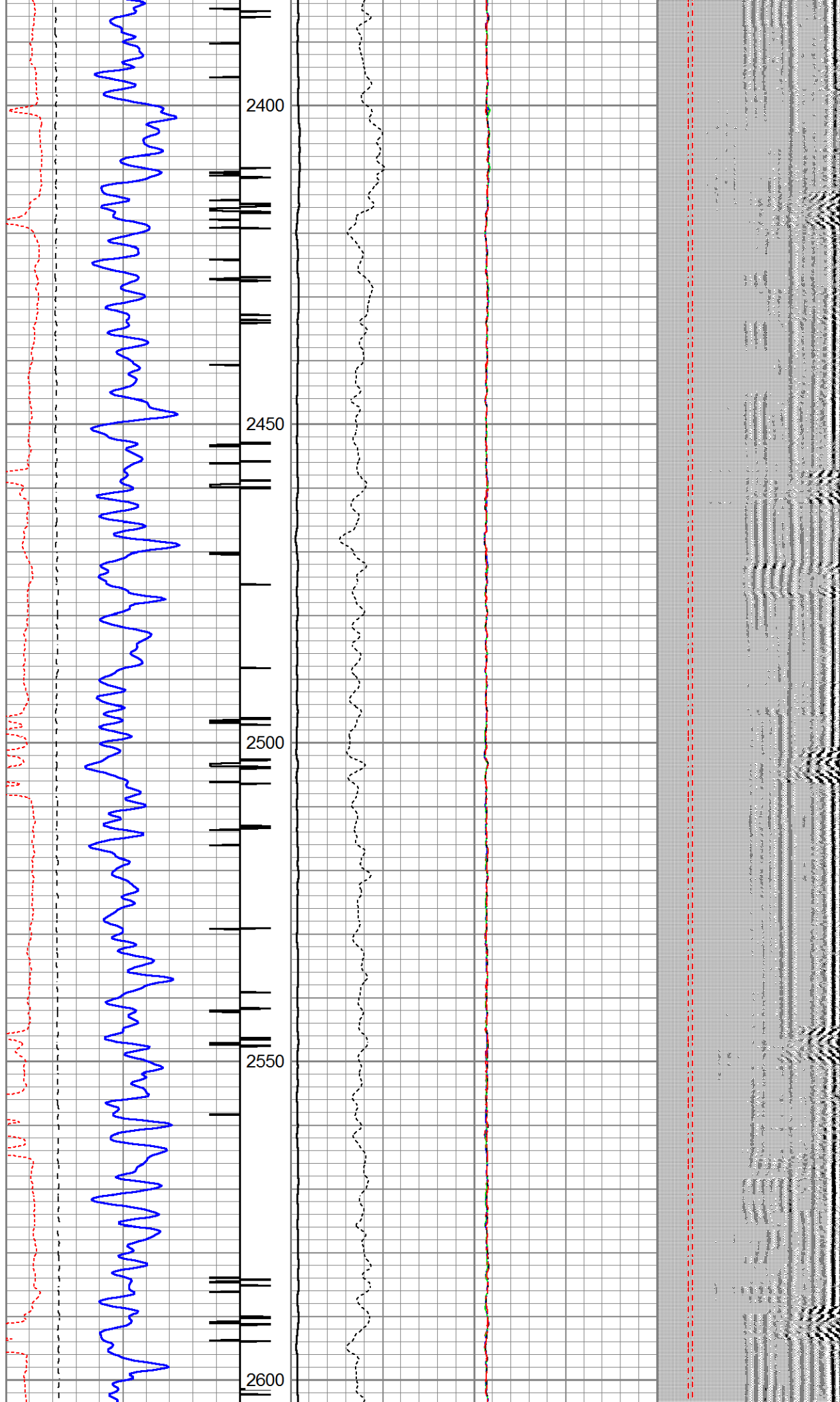




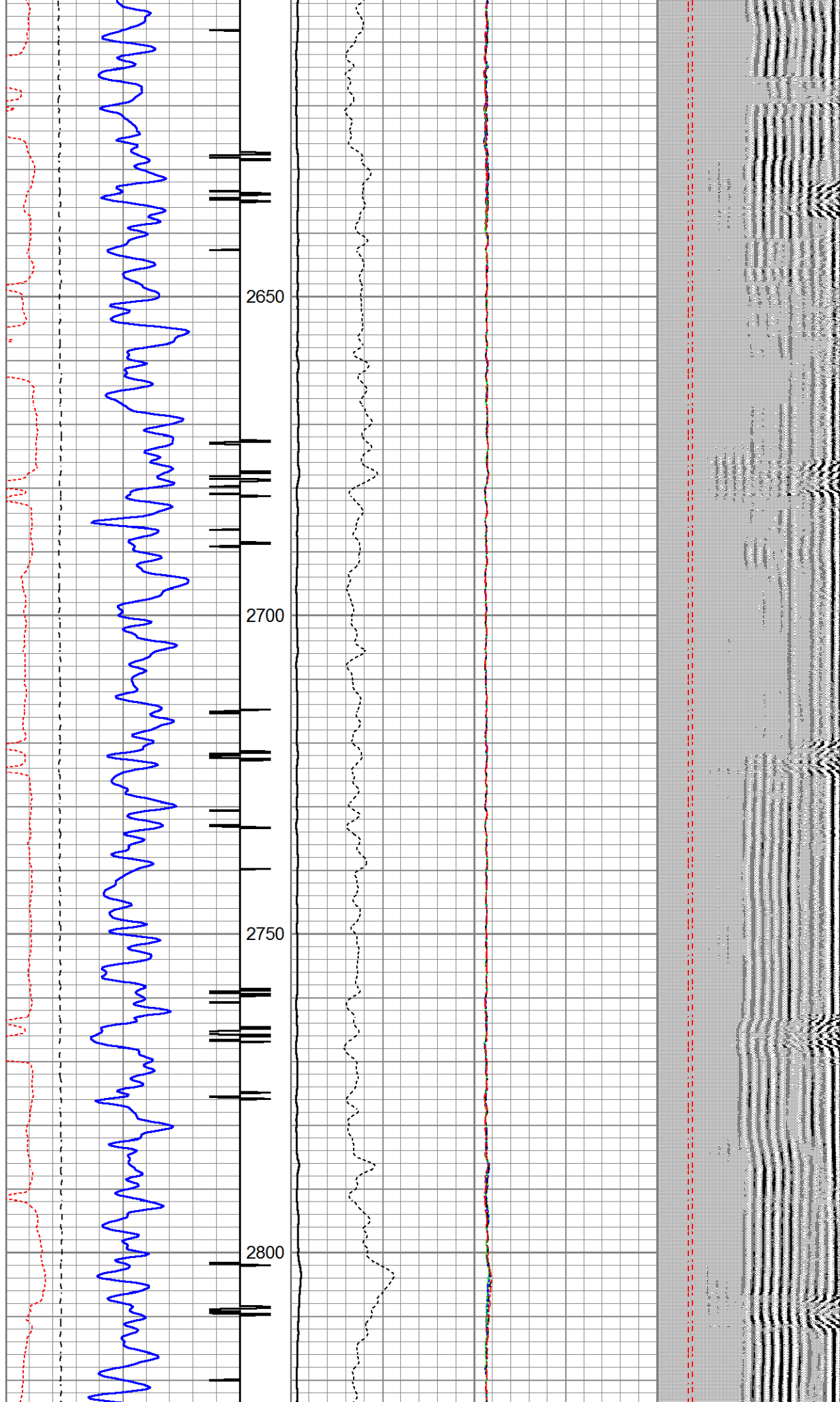


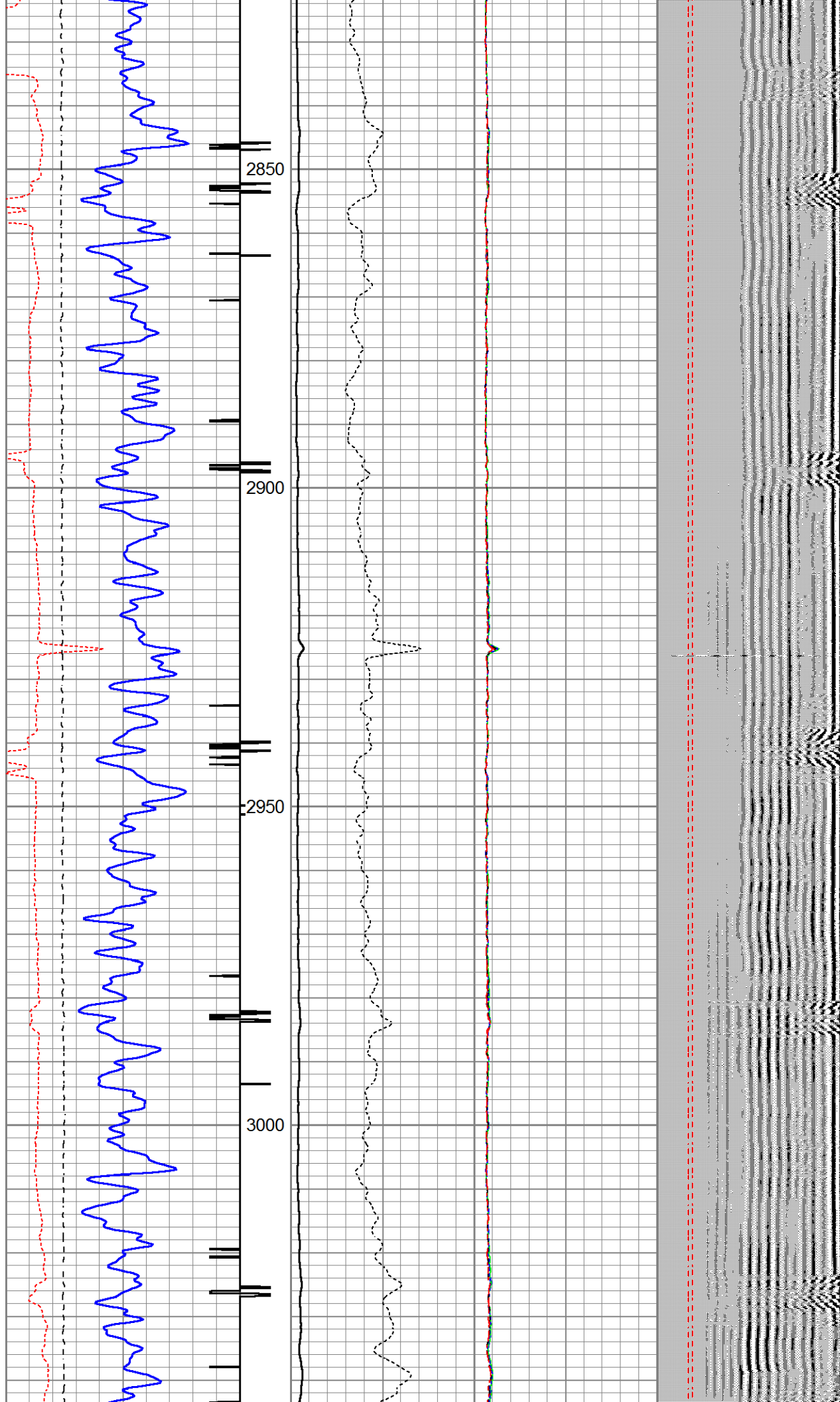




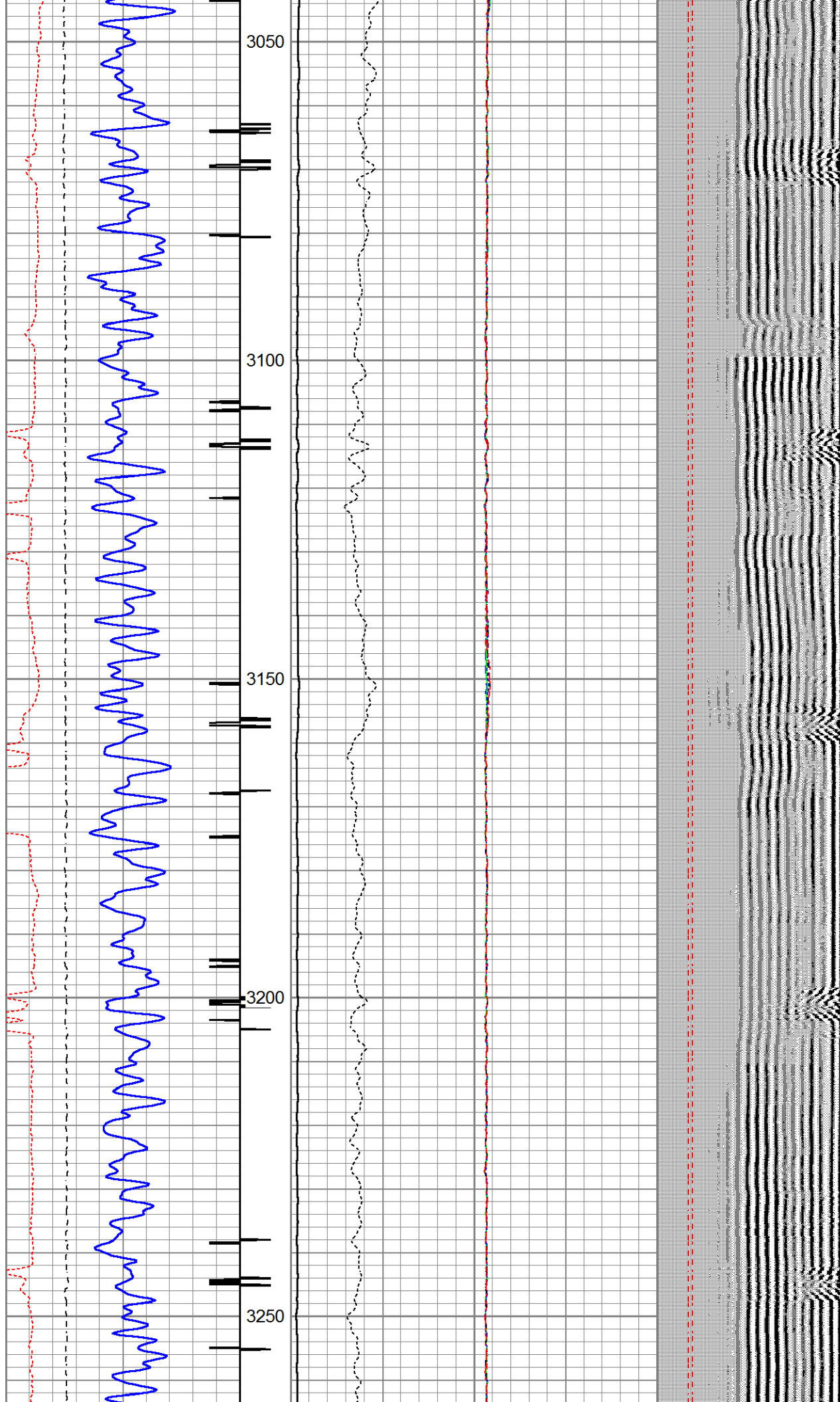


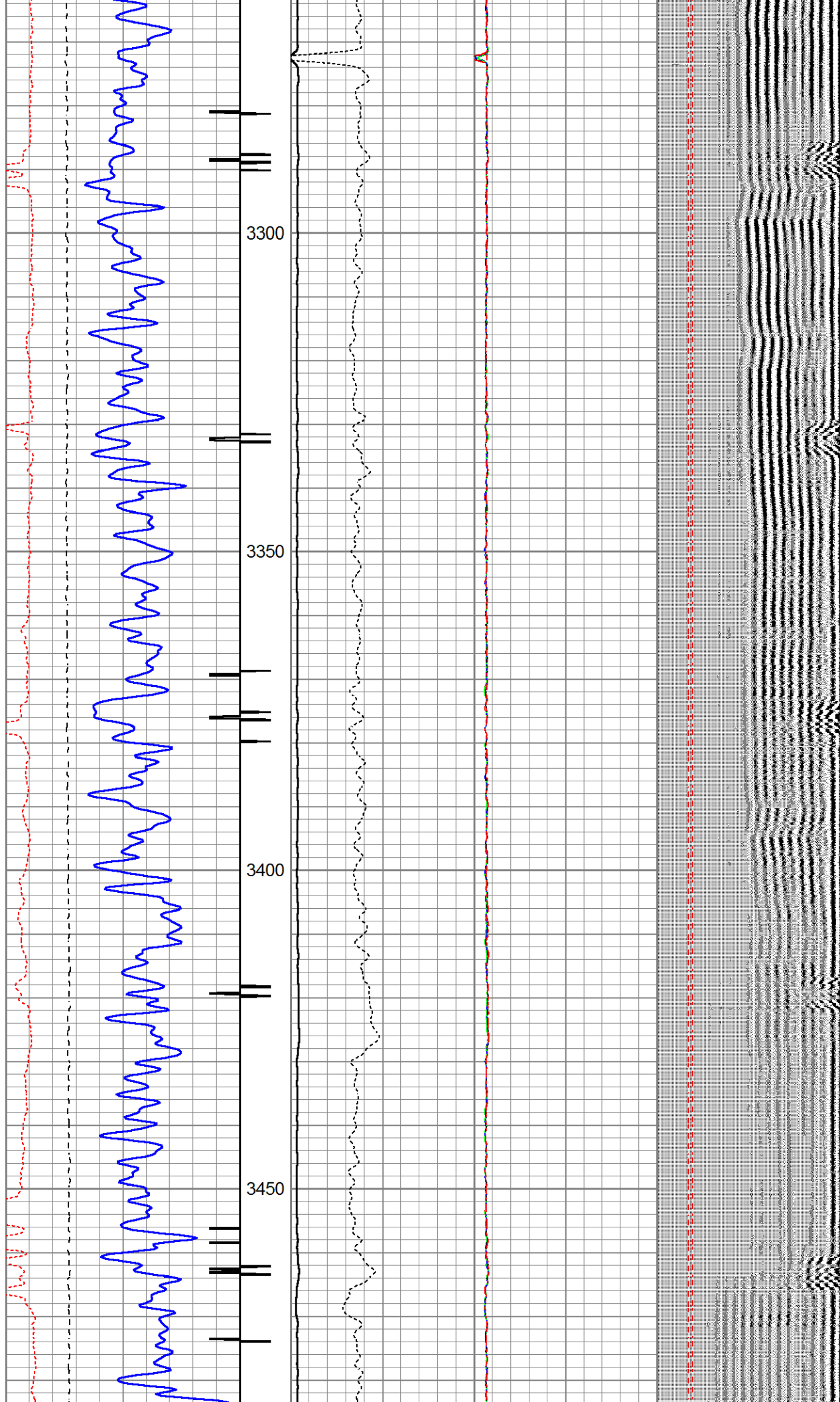


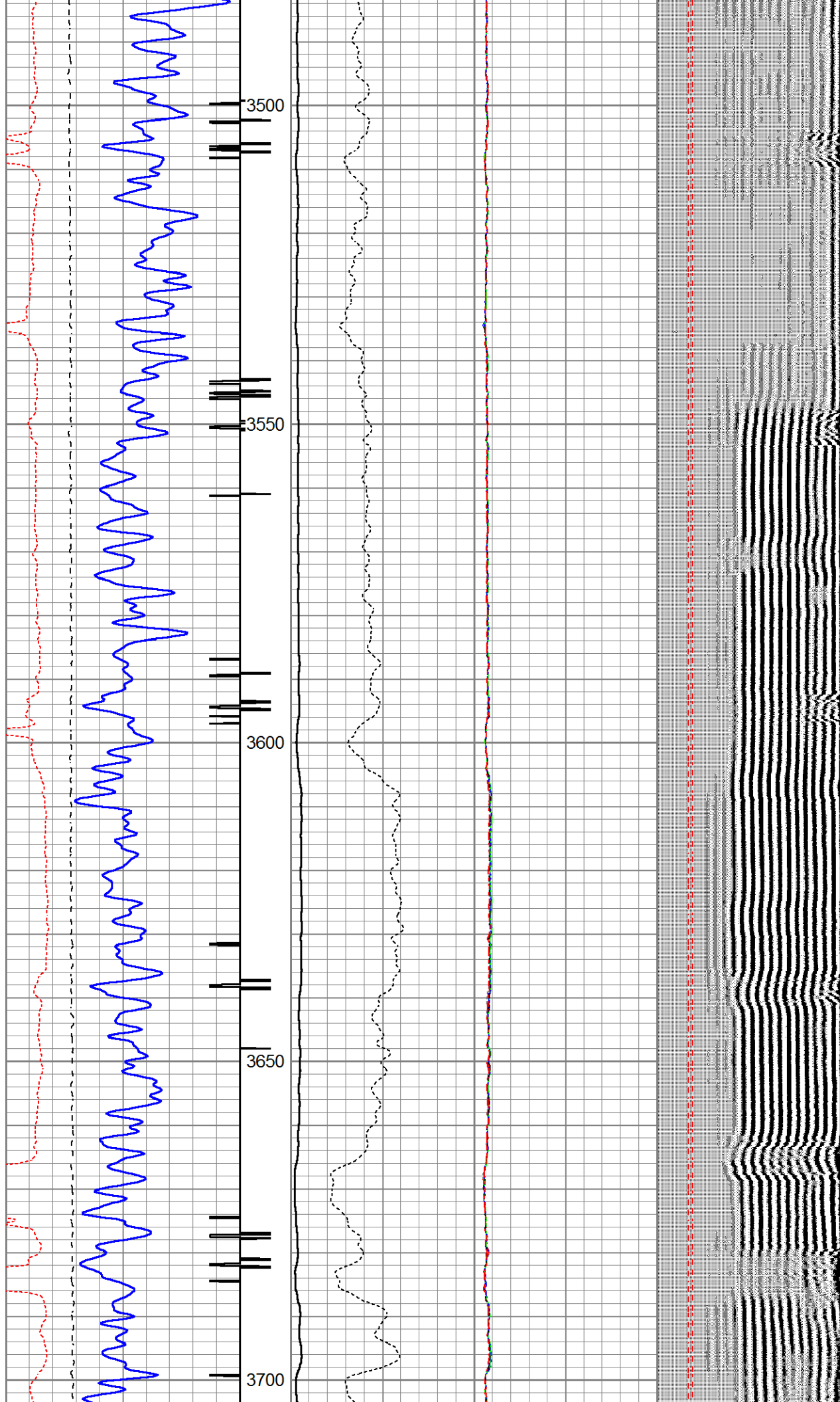




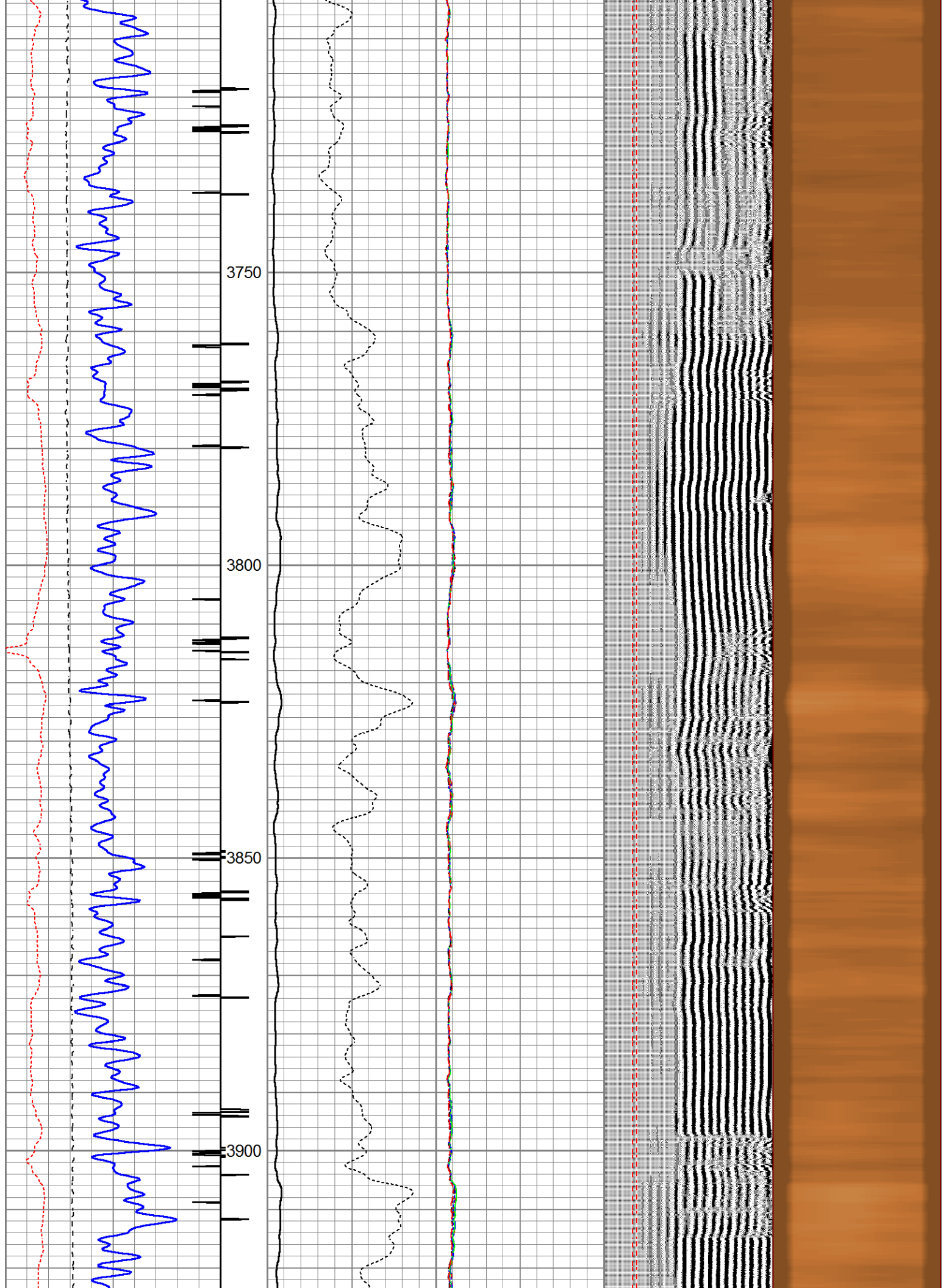


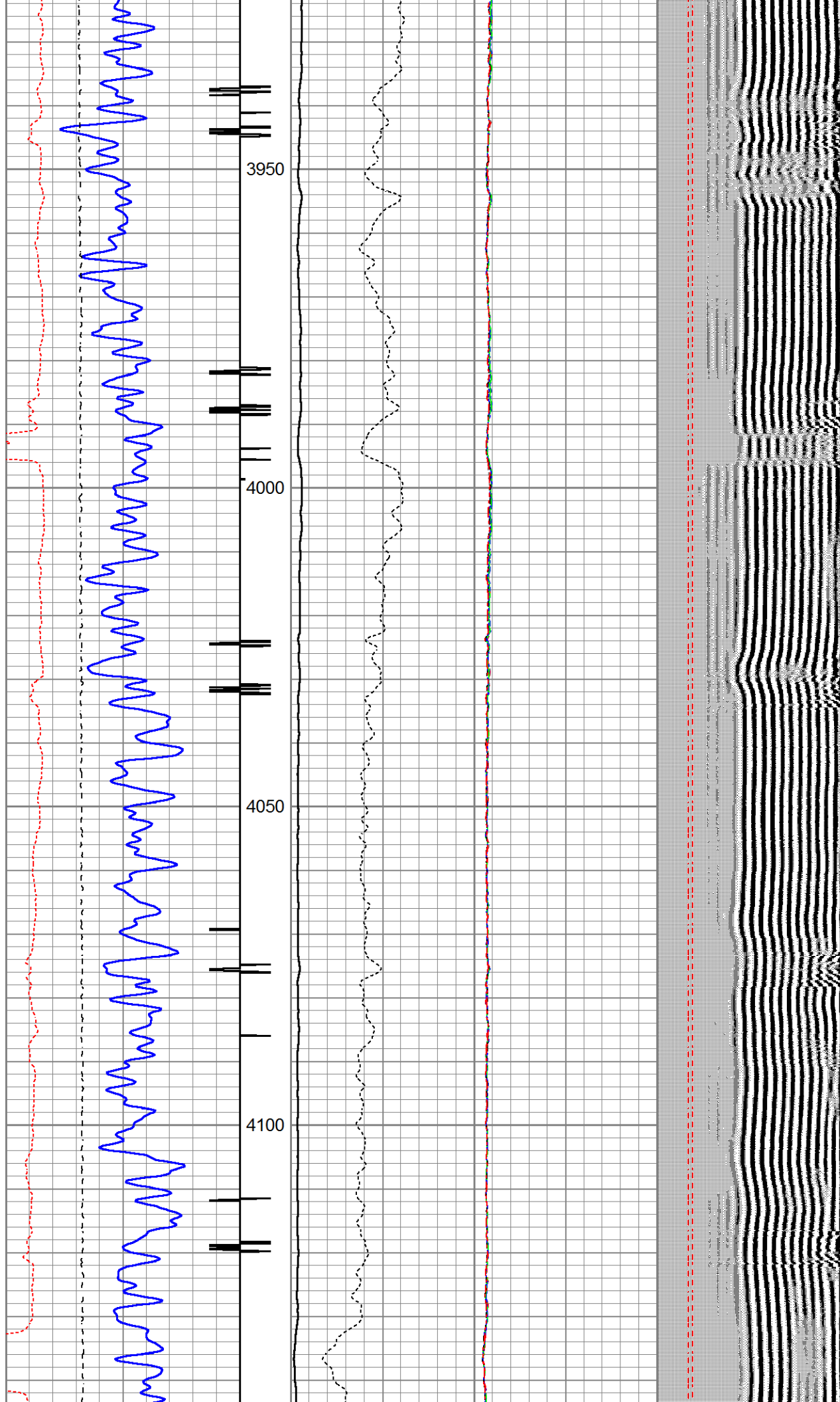


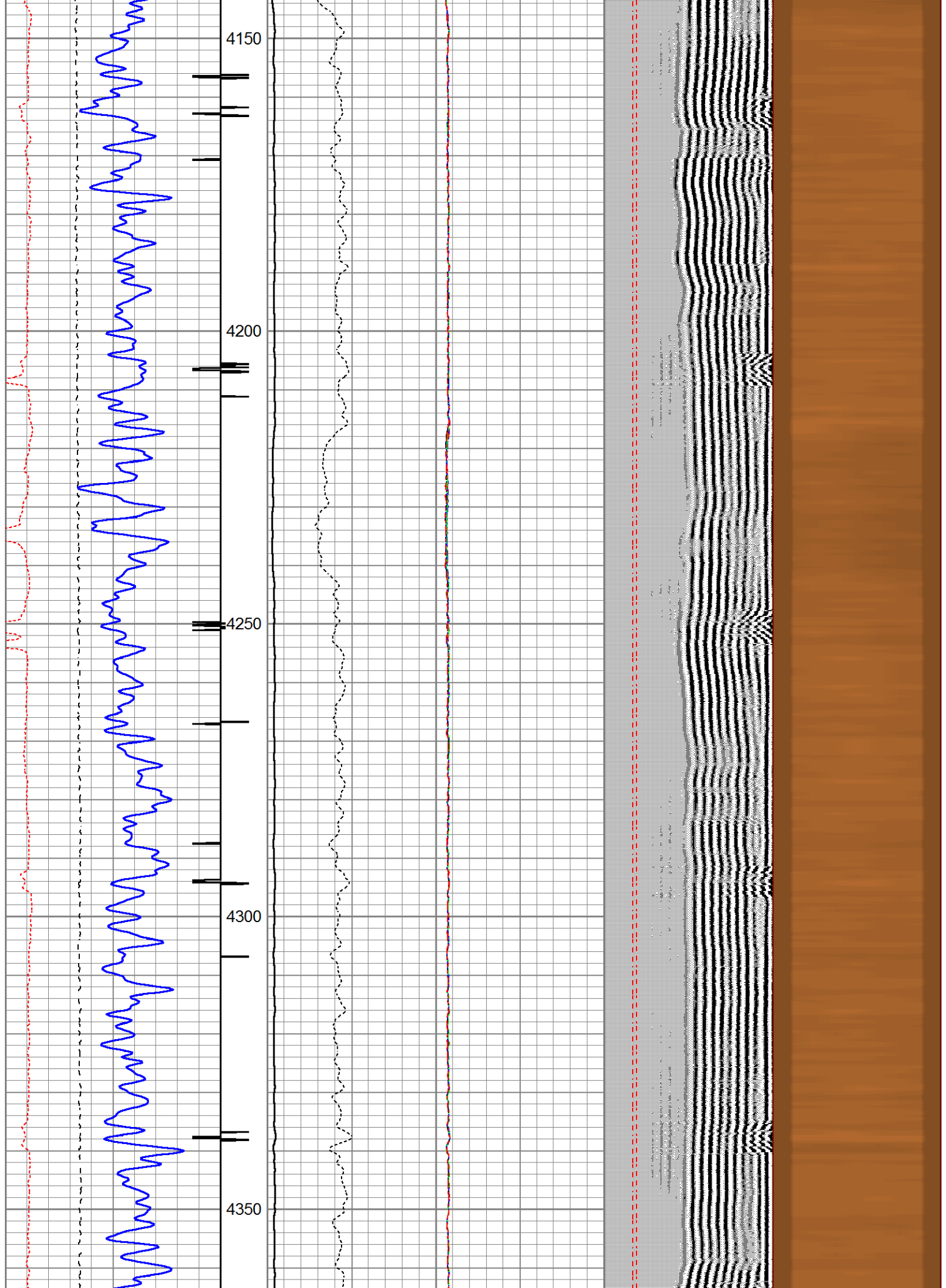




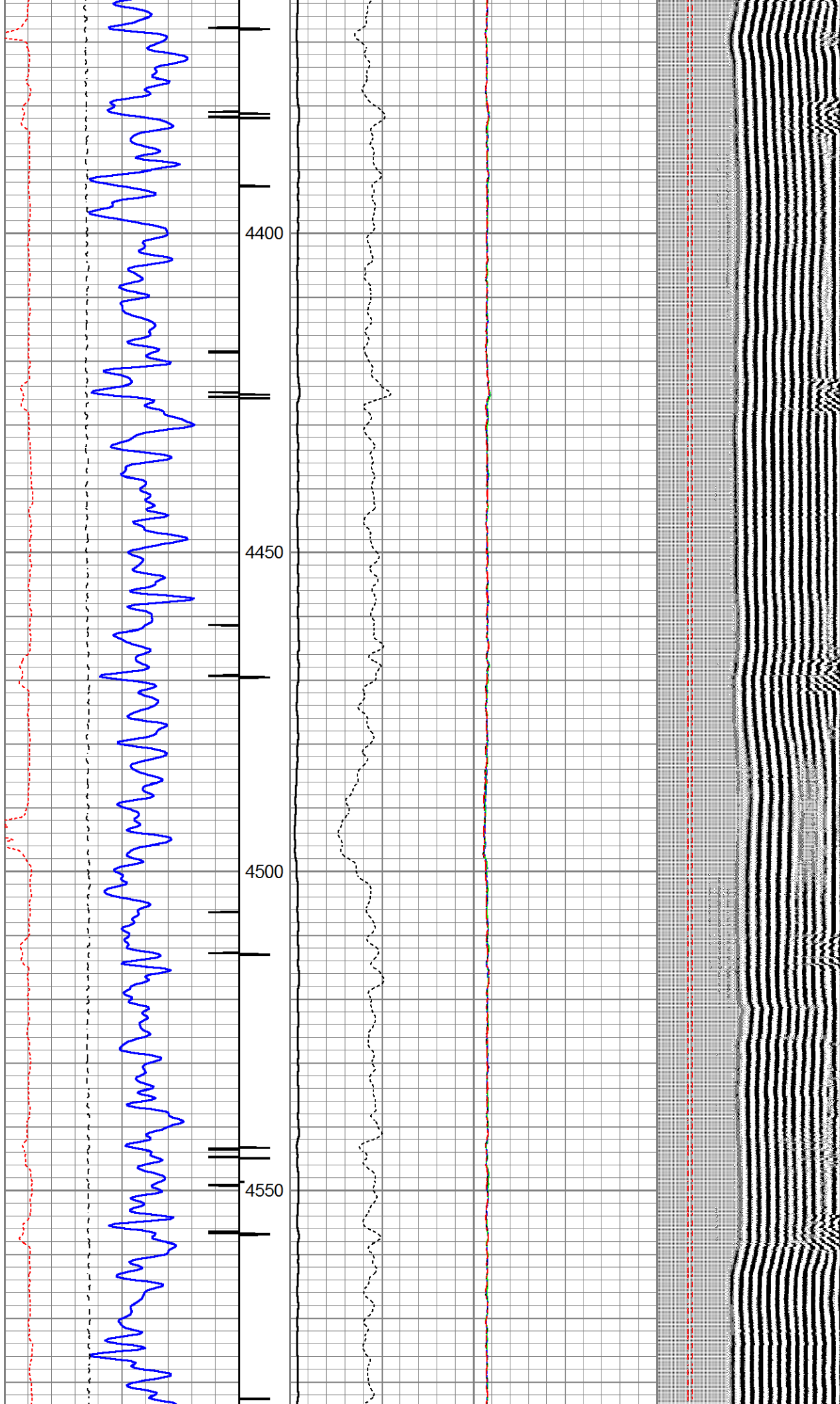




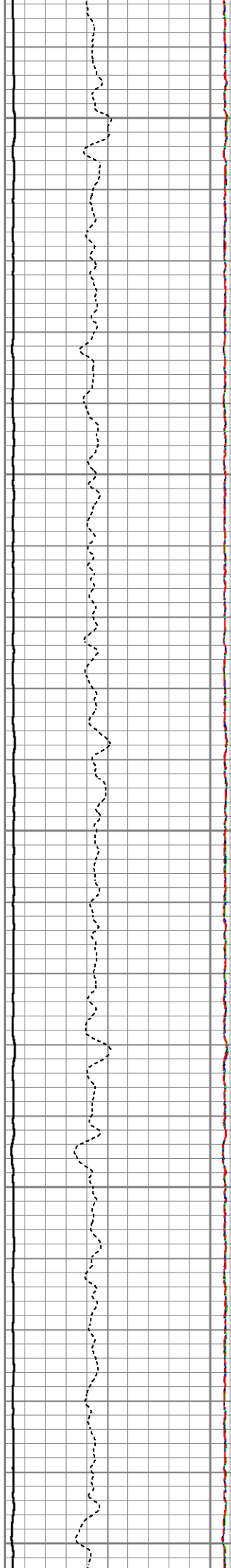
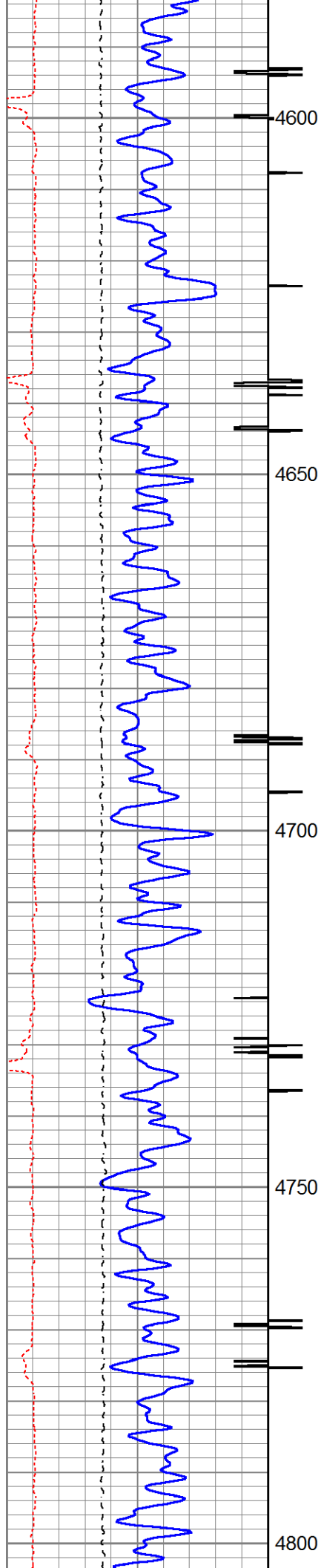


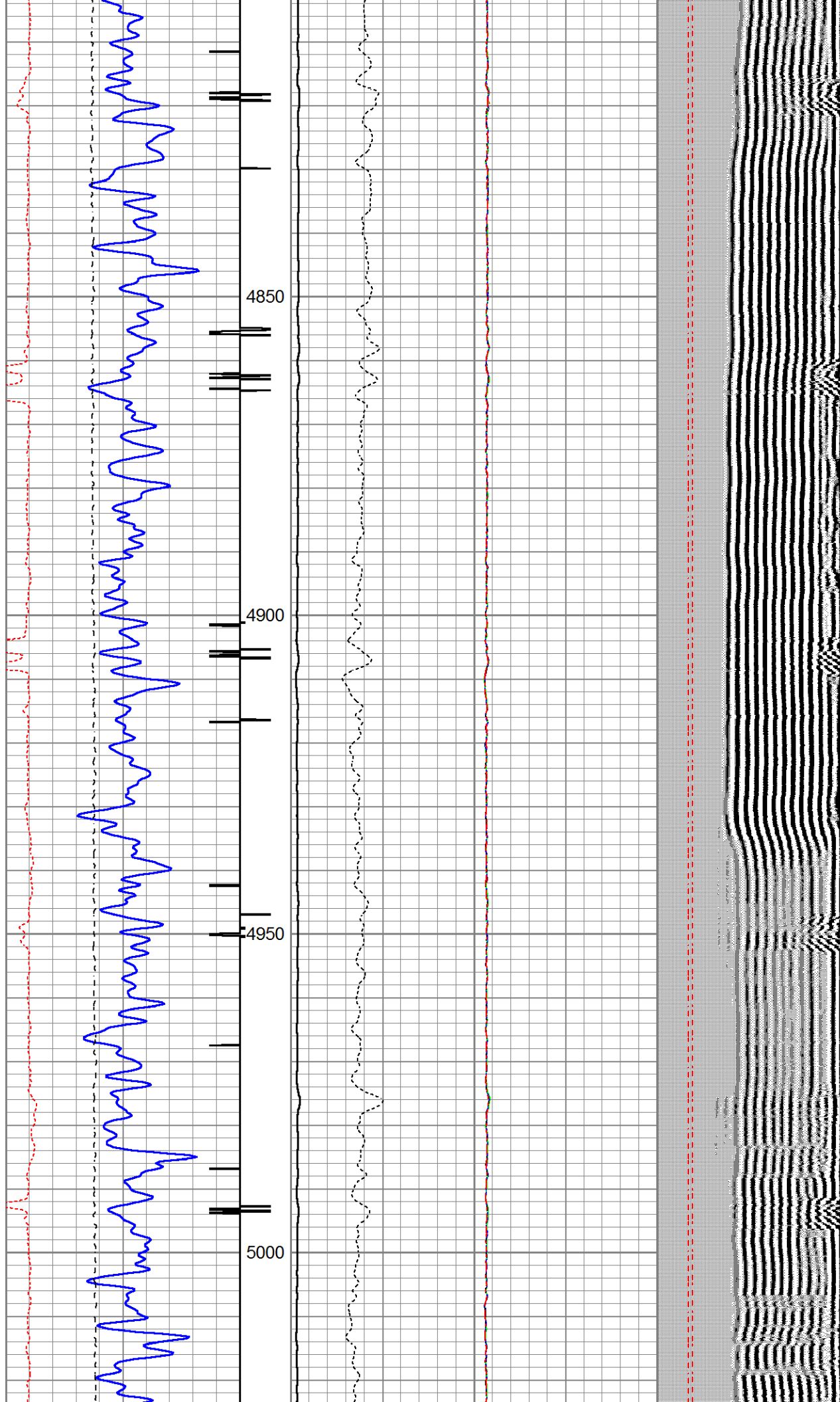




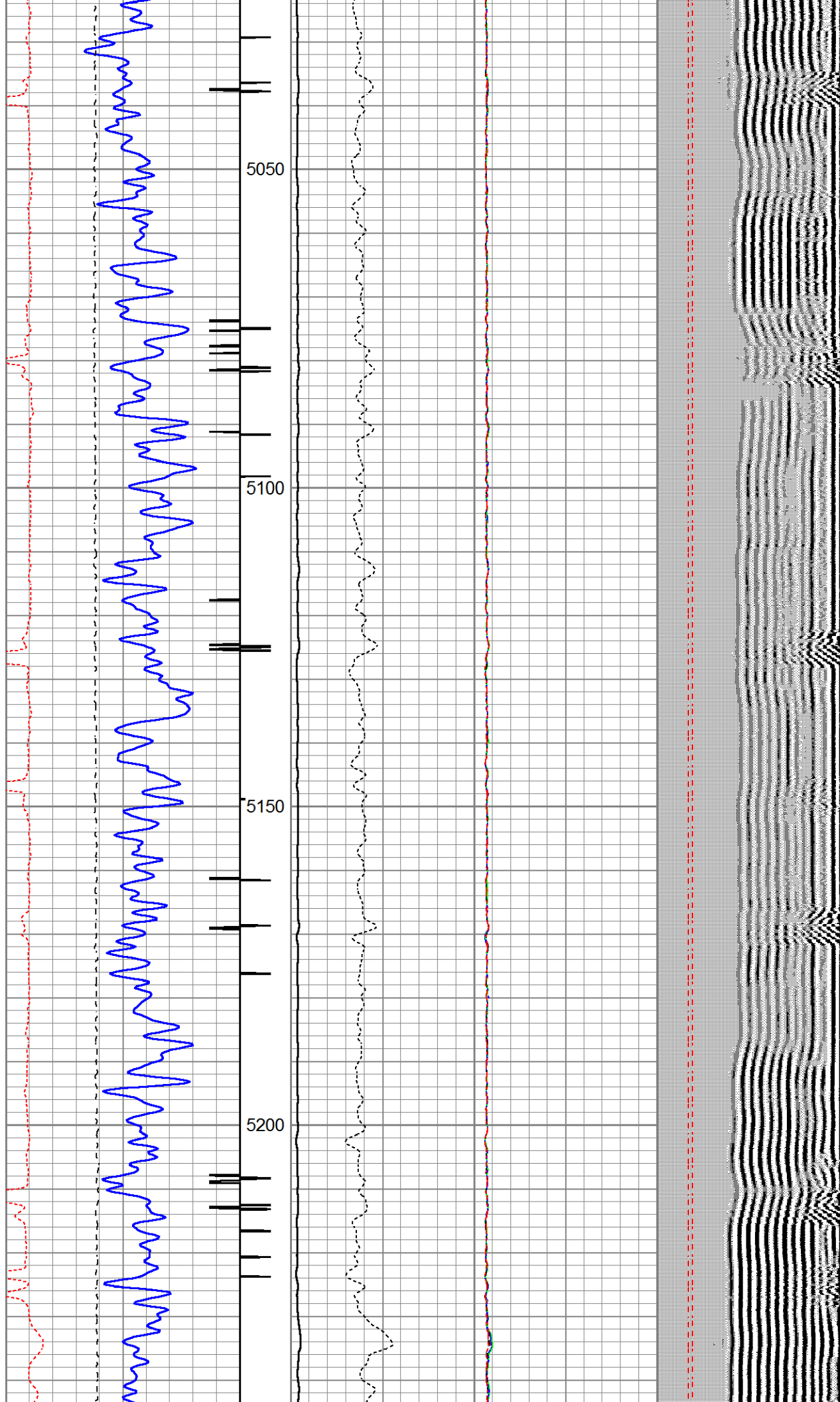


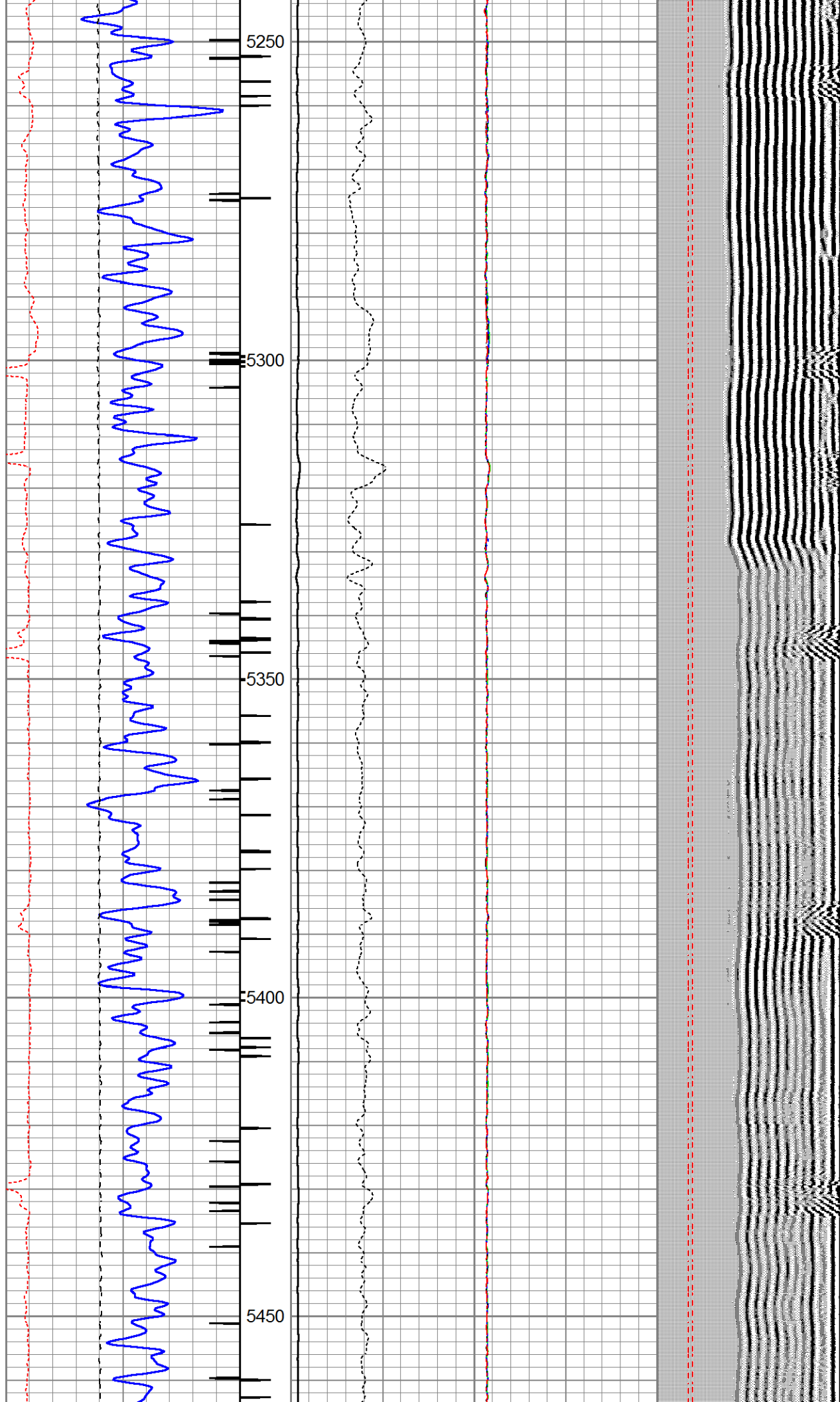


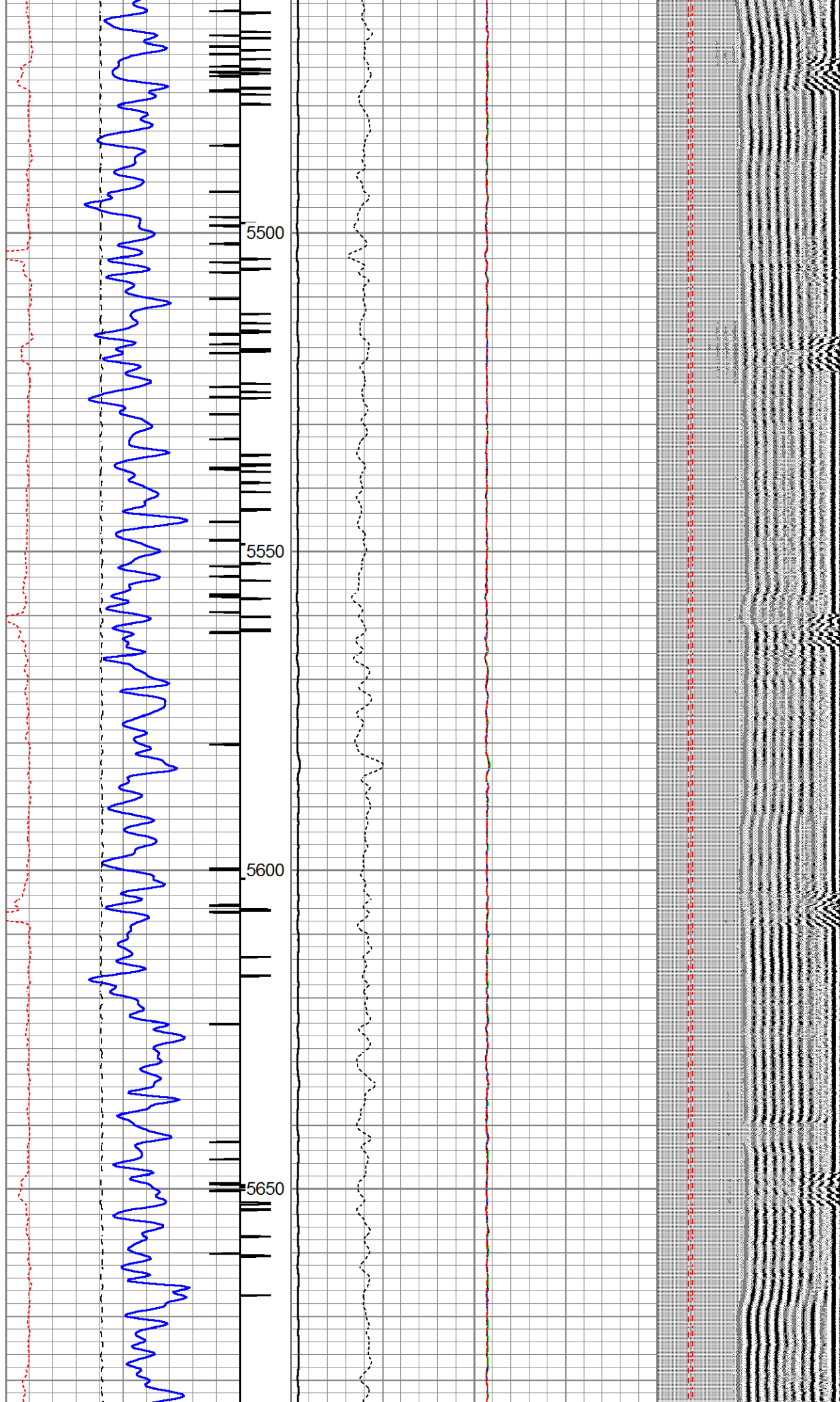




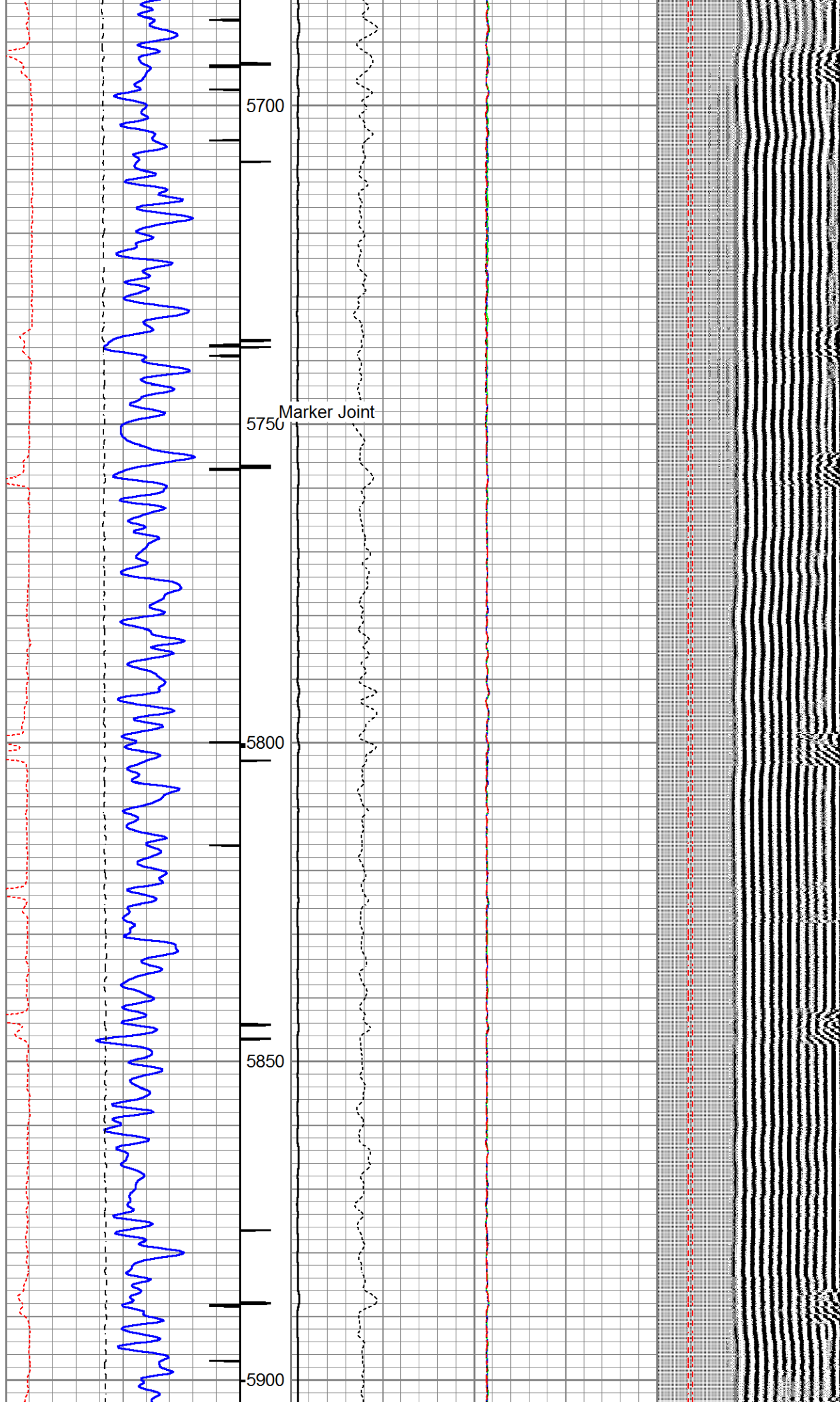


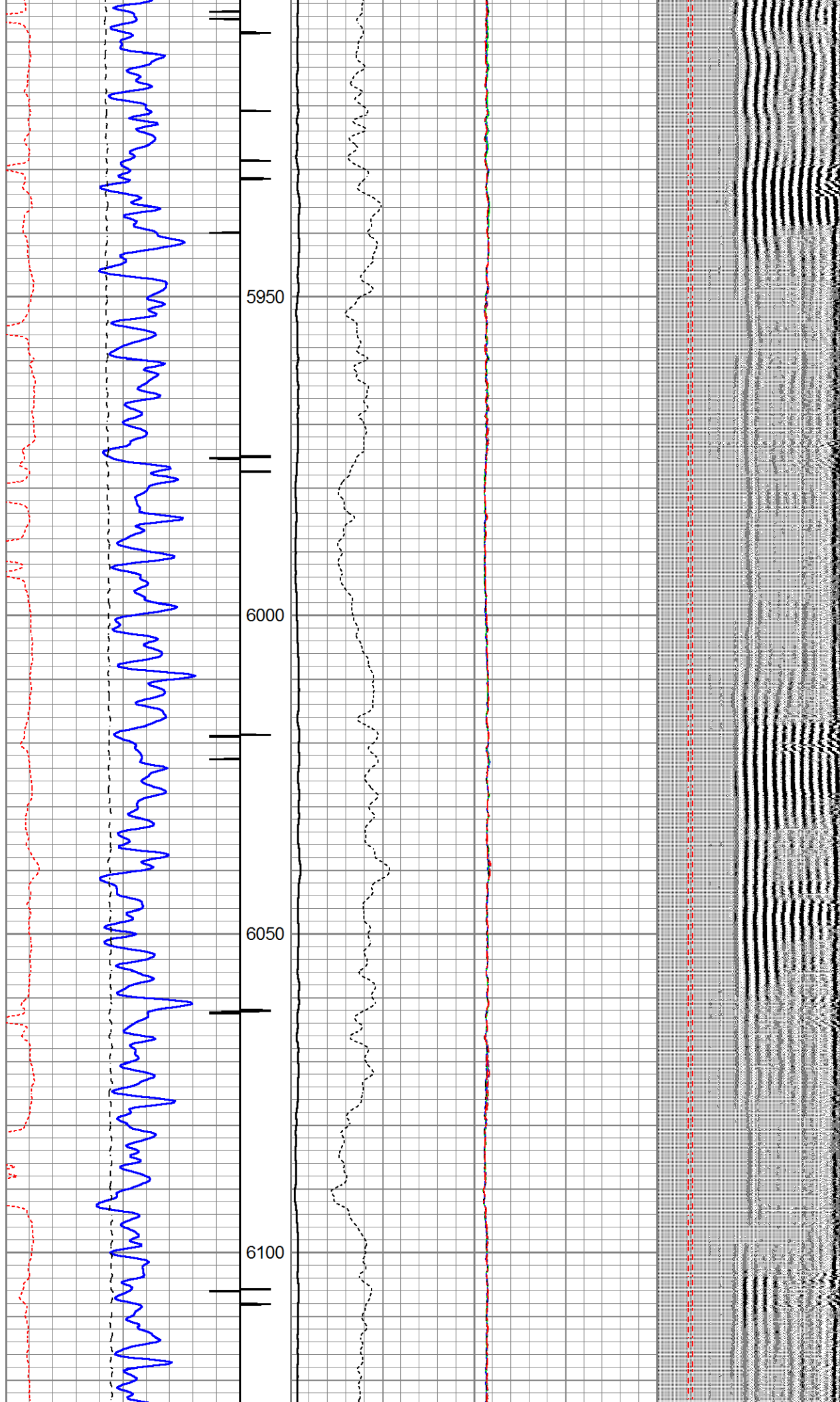


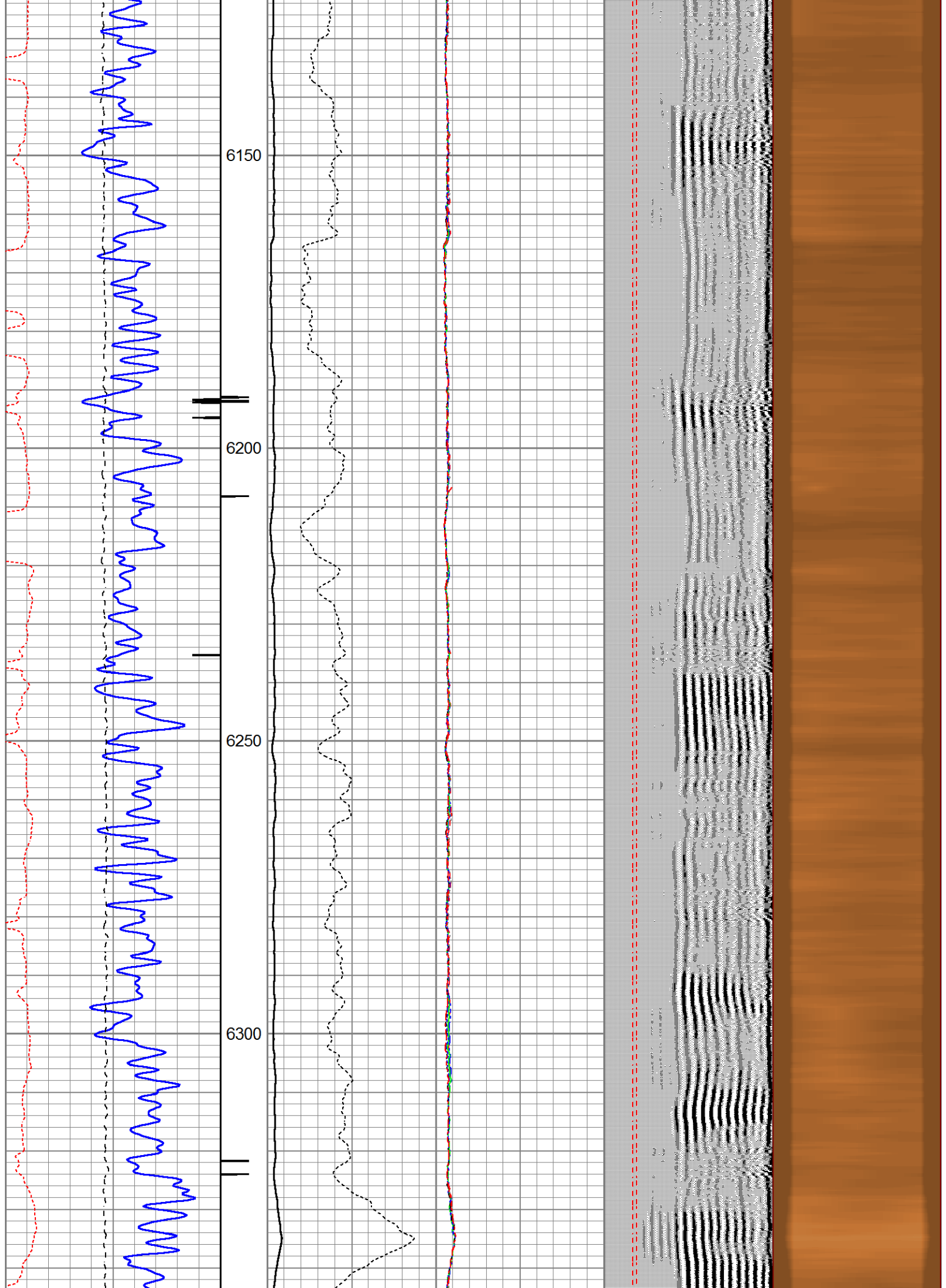




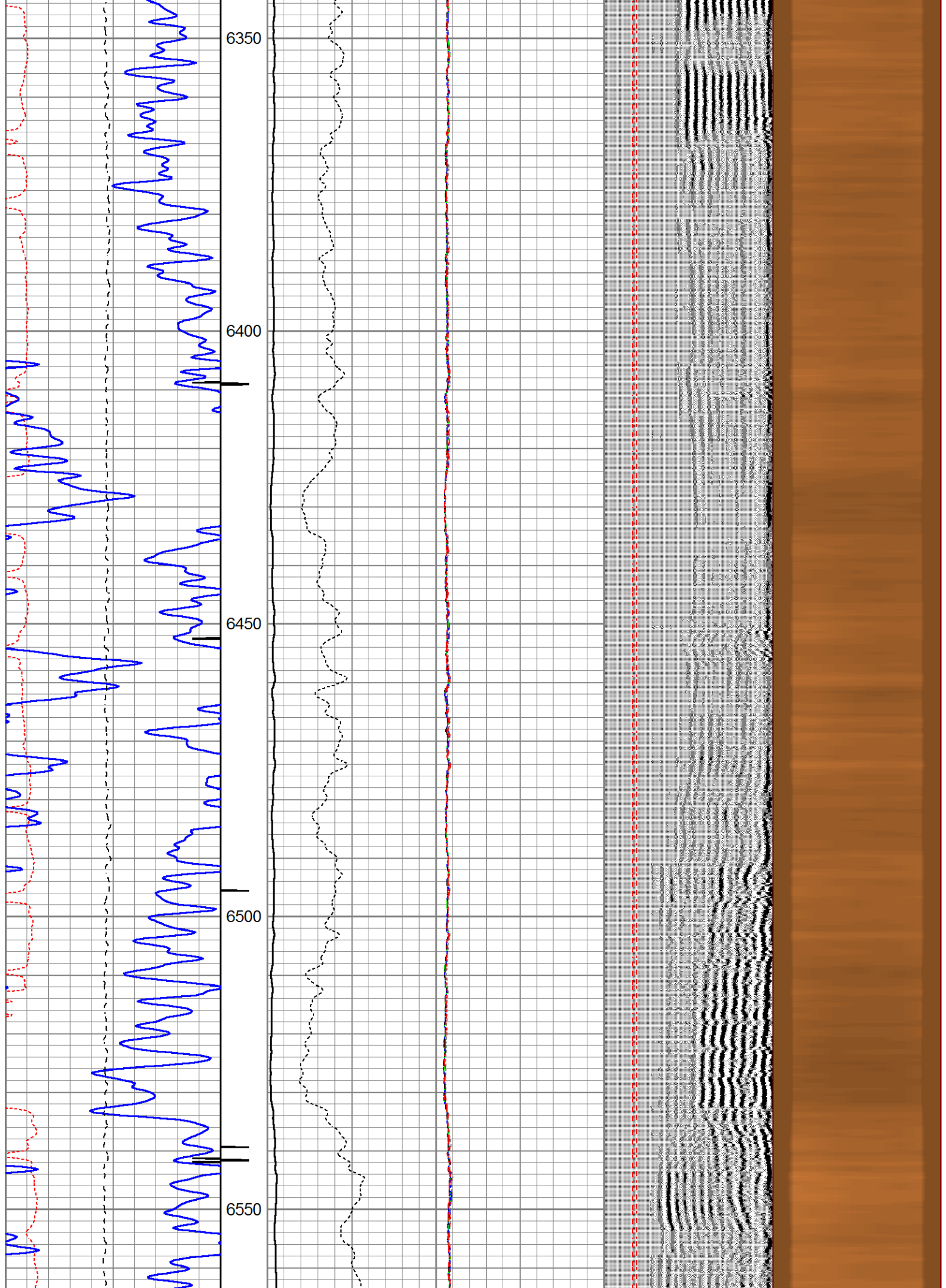


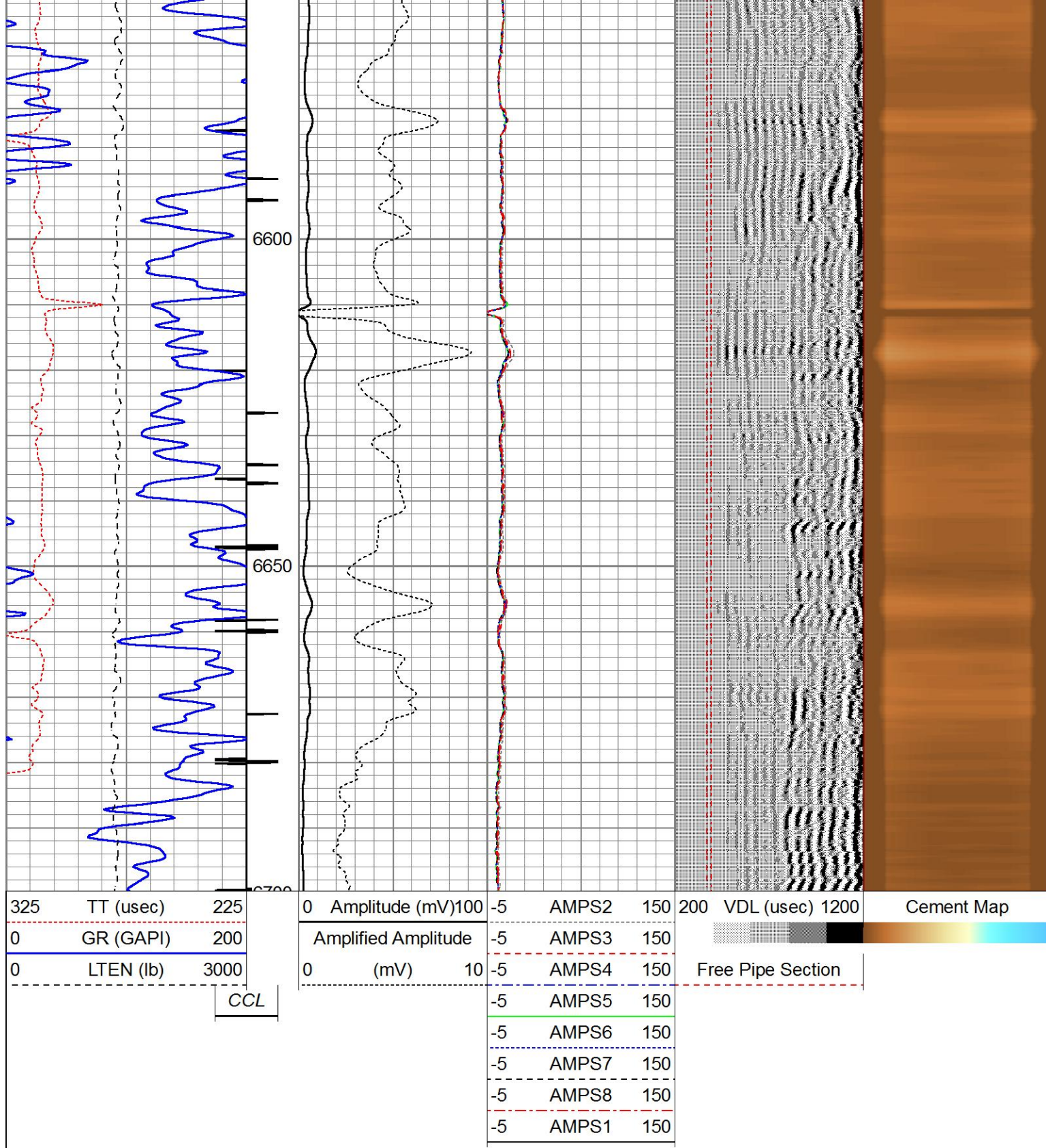












Company **BISON OIL & GAS II**  
 Well **HUNT 8-60 6C-5-6**  
 Field **WATTENBERG**  
 County **WELD**

State **COLORADO**



**RADIAL CEMENT  
BOND LOG**

