

Extraction Oil & Gas
Project: Weld County, CO (NAD83)
Site: Sec 32-T6N-R65W
Well: WS-SUNRISE 4-5-5
Wellbore: Wellbore #1
Plan: Plan #3 (WS-SUNRISE 4-5-5/Wellbore #1)
P346

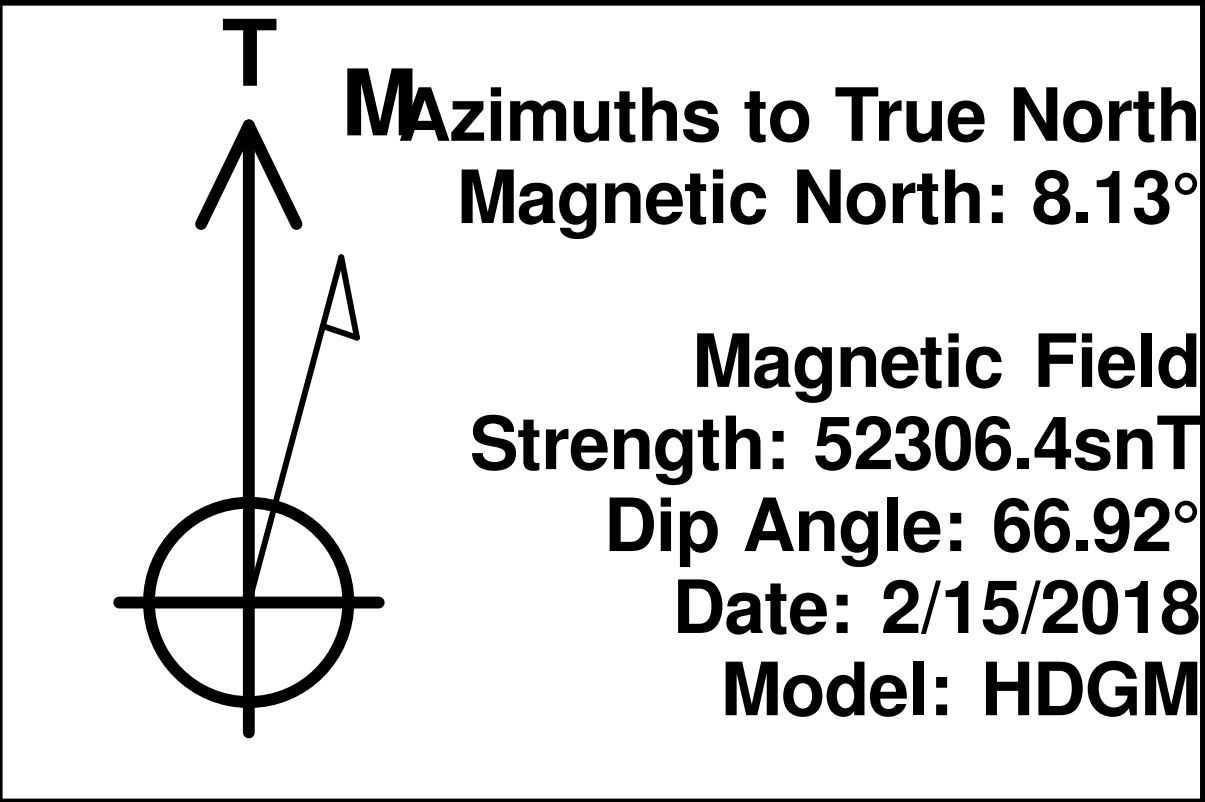
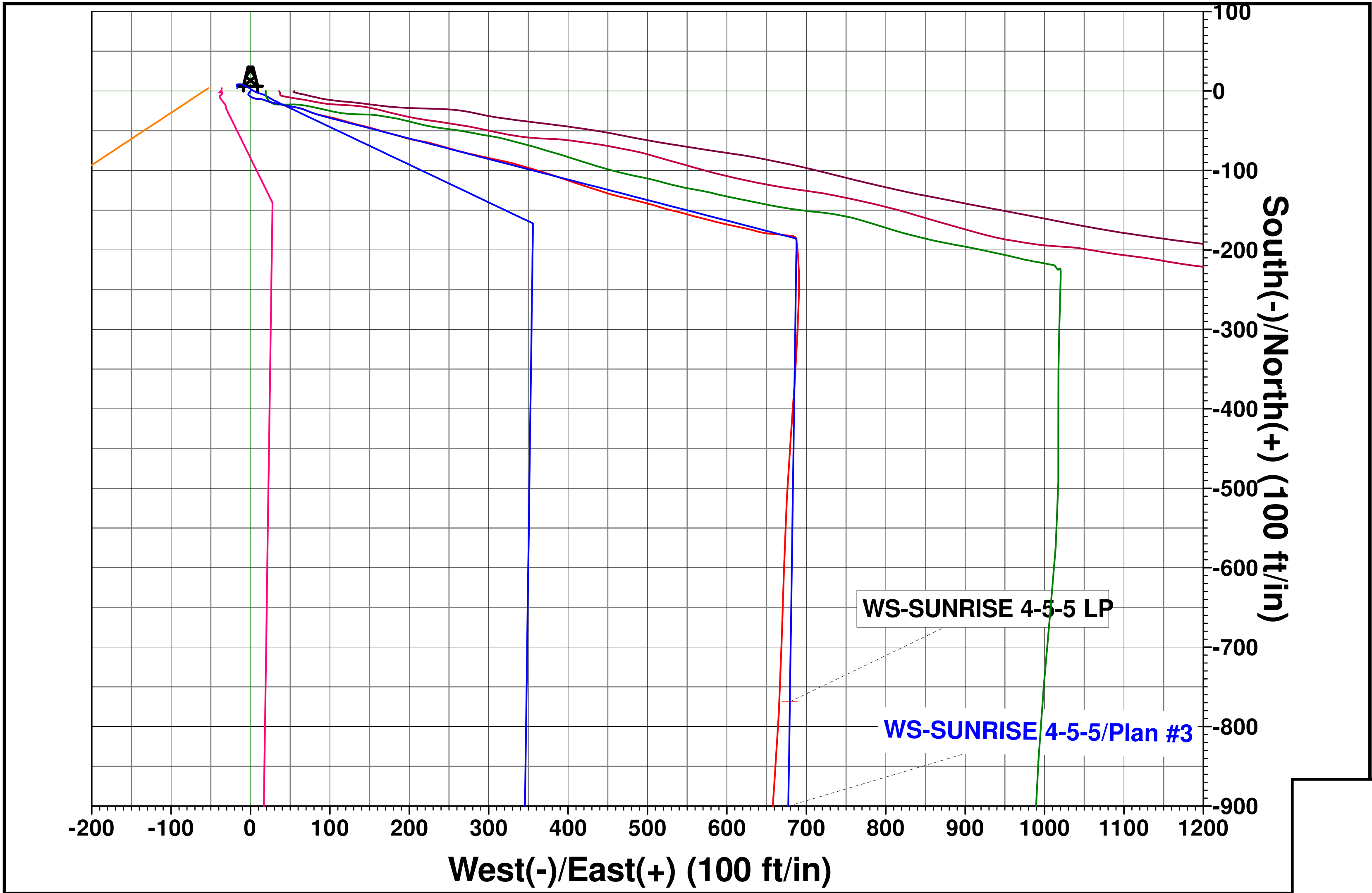
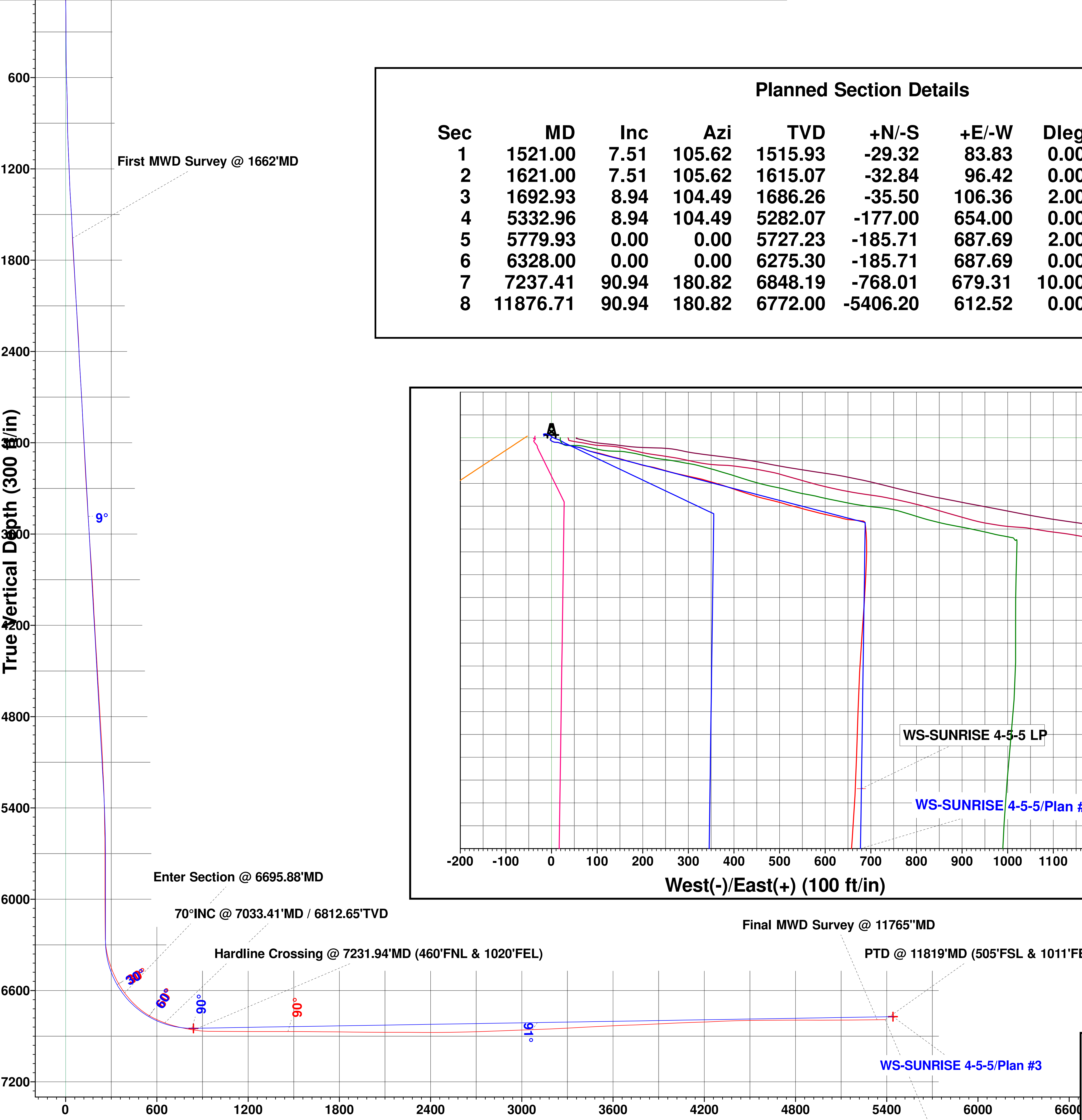


WELL DETAILS: WS-SUNRISE 4-5-5

Ground Elevation:: 4642.00
RKB Elevation: KB=25' @ 4667.00ft (P346)
Rig Name: P346

Northing 1403150.90 Easting 3227225.68 Latitude 40.437180 Longitude -104.683680

Planned Section Details									
Sec	MD	Inc	Azi	TVD	+N/-S	+E/-W	Dleg	TFace	VSect
1	1521.00	7.51	105.62	1515.93	-29.32	83.83	0.00	0.00	38.57
2	1621.00	7.51	105.62	1615.07	-32.84	96.42	0.00	0.00	43.49
3	1692.93	8.94	104.49	1686.26	-35.50	106.36	2.00	-7.03	47.25
4	5332.96	8.94	104.49	5282.07	-177.00	654.00	0.00	0.00	249.50
5	5779.93	0.00	0.00	5727.23	-185.71	687.69	2.00	180.00	261.94
6	6328.00	0.00	0.00	6275.30	-185.71	687.69	0.00	0.00	261.94
7	7237.41	90.94	180.82	6848.19	-768.01	679.31	10.00	180.82	839.61
8	11876.71	90.94	180.82	6772.00	-5406.20	612.52	0.00	0.00	5440.79



PROJECT DETAILS: Weld County, CO (NAD83)
Geodetic System: US State Plane 1983
Datum: North American Datum 1983
Ellipsoid: GRS 1980
Zone: Colorado Northern Zone
System Datum: Ground Level
Local North: True

