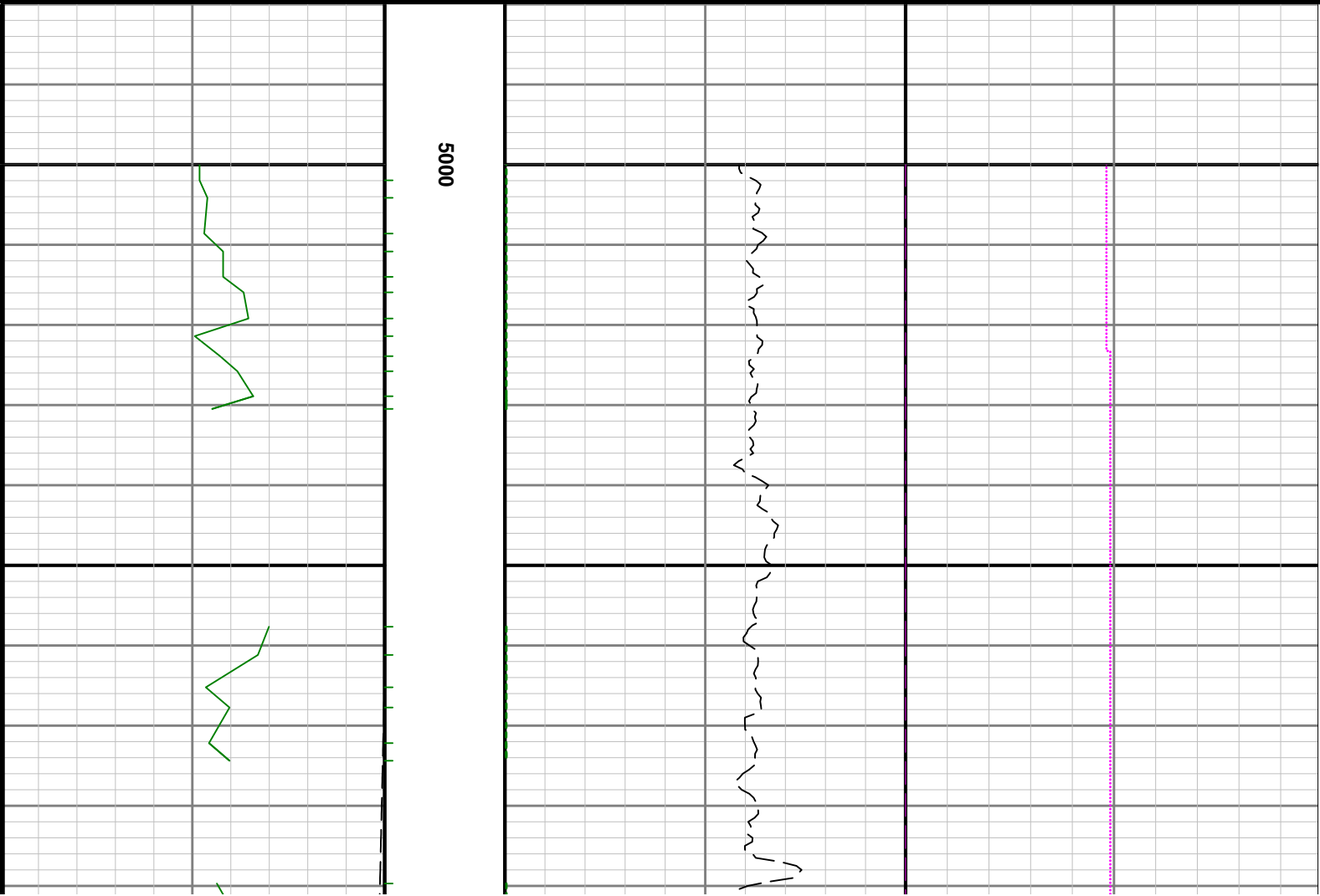


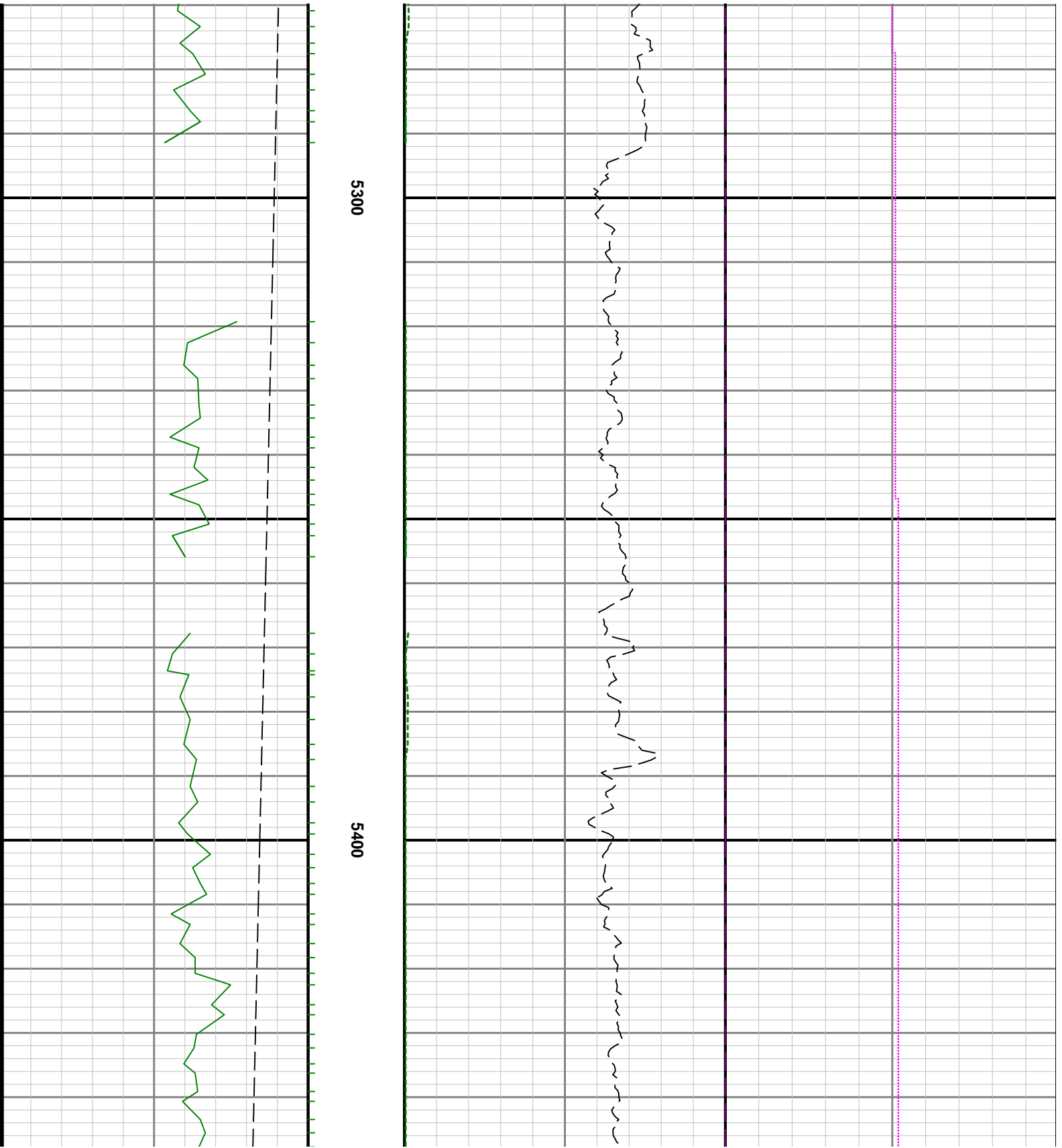


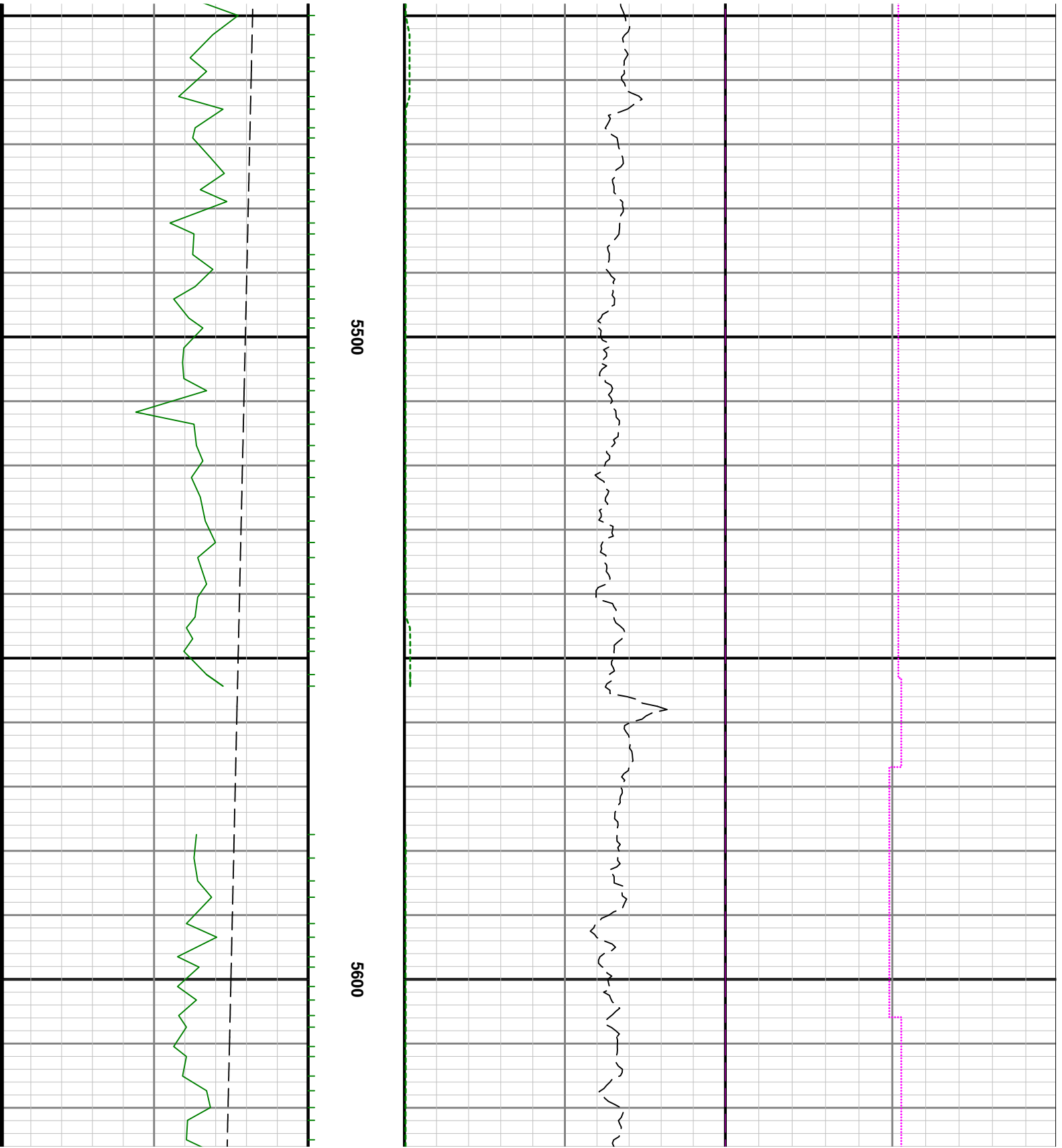
Company
Well
Interval
Created

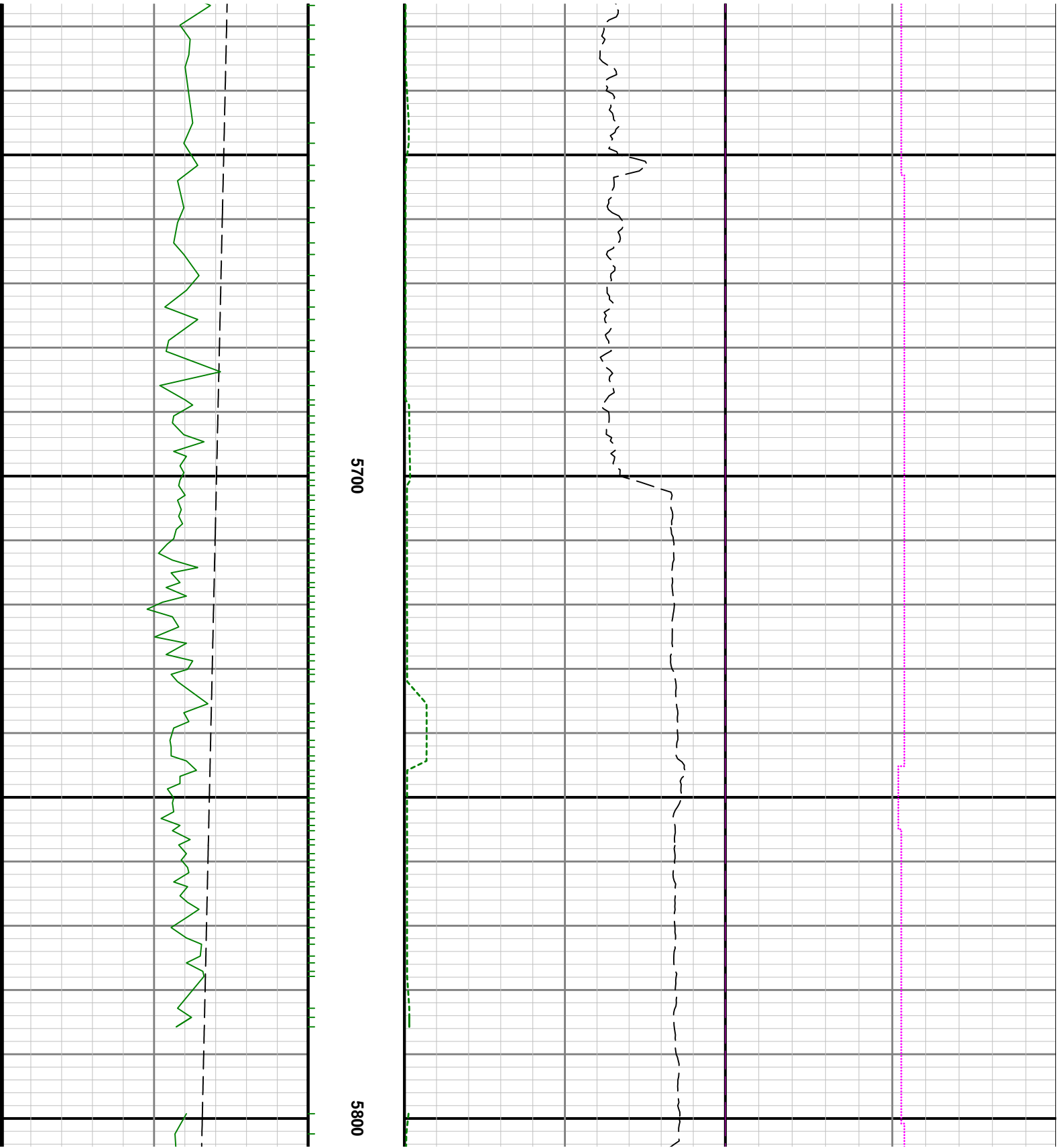
Bonanza Creek Oil Company
State Pronghorn W42-29-30XRLNB
Date From: 2018-03-17 18:53:32
Date To: 2018-03-20 00:35:10
Top: 5000.00
Bottom: 16224.00
2018-03-20 01:14:05

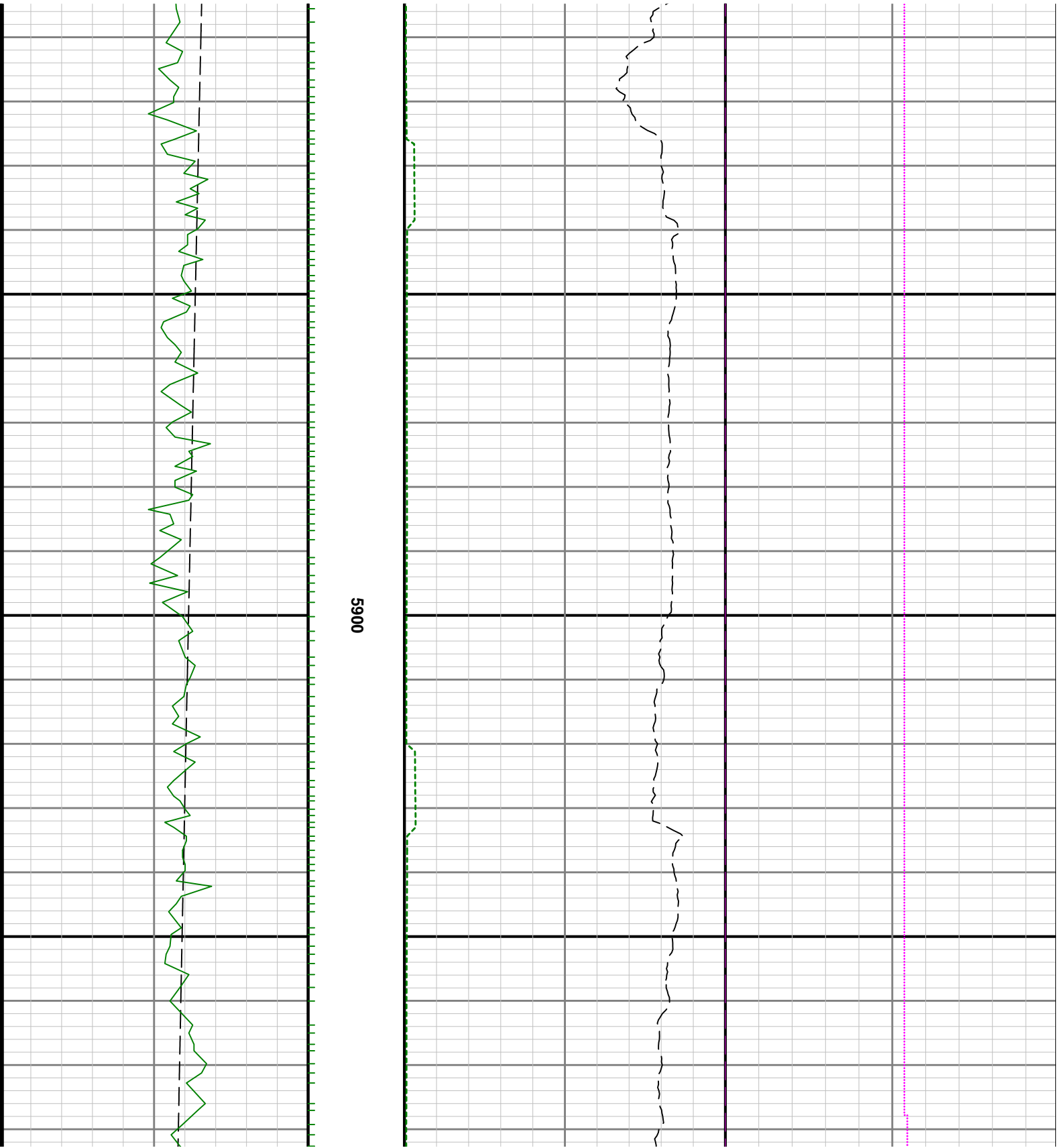
MD 1:240 feet	Azimuthal Gamma Ray - Apparent - Up Quadrant 0.5 ft Average GRAUX	Depth Averaged ROP 3 ft Average ROPA	Weight On Bit, Average 1 ft Average WOBA
	0 200	1000 0	0 50
	API	ft/h	klb
	Azimuthal Gamma Ray - Apparent - Down Quadrant 0.5 ft Average GRADX	Gamma Time Since Drilled GRTX	Downhole Temperature TCDX
	0 200	0 600	0 300
	API	min	degF
	True Vertical Depth TVD		
	7000 4950		
	ft		
	Gamma Ray - Apparent 0.5 ft Average GRAX		
	0 200		
	API		

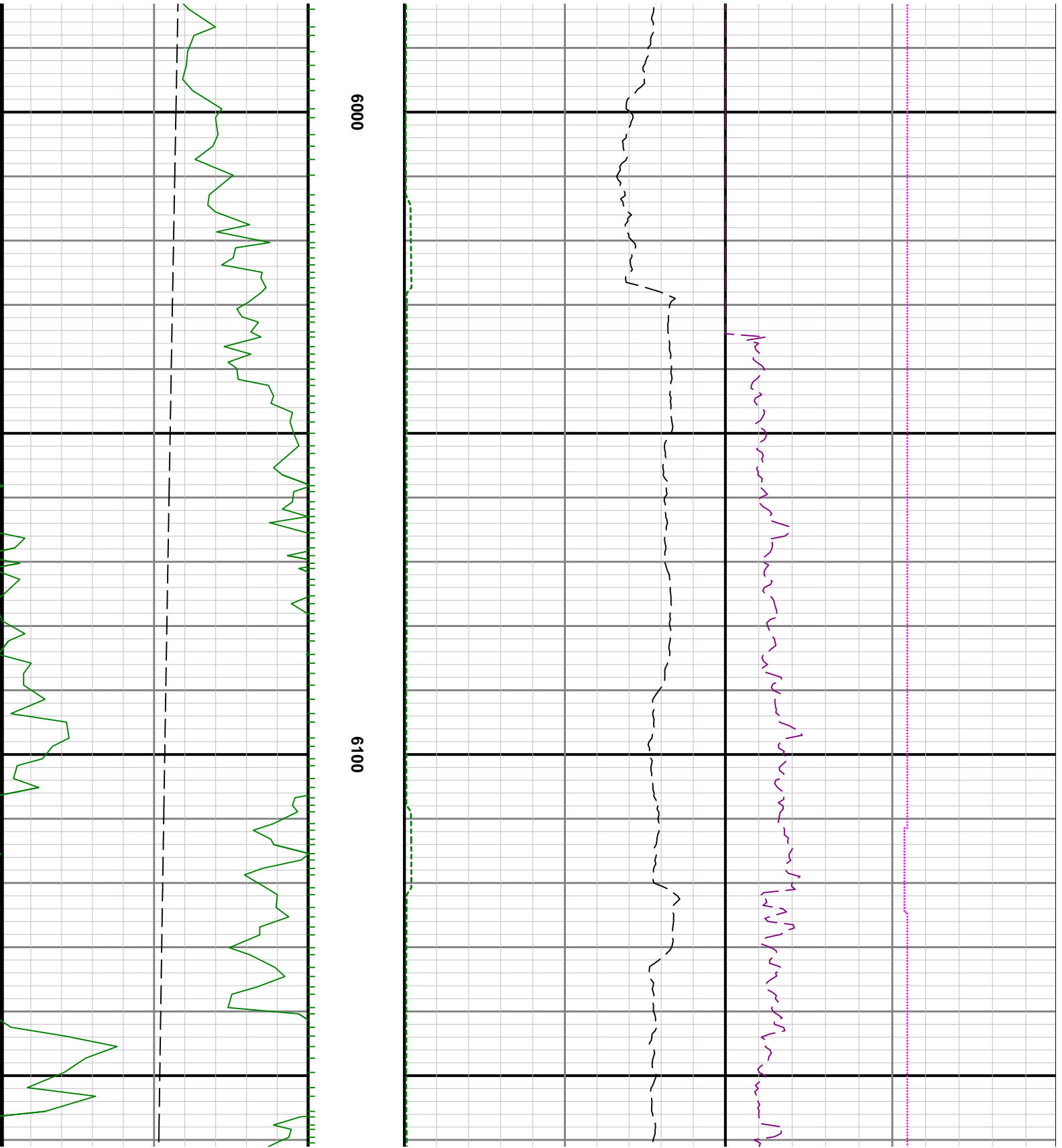


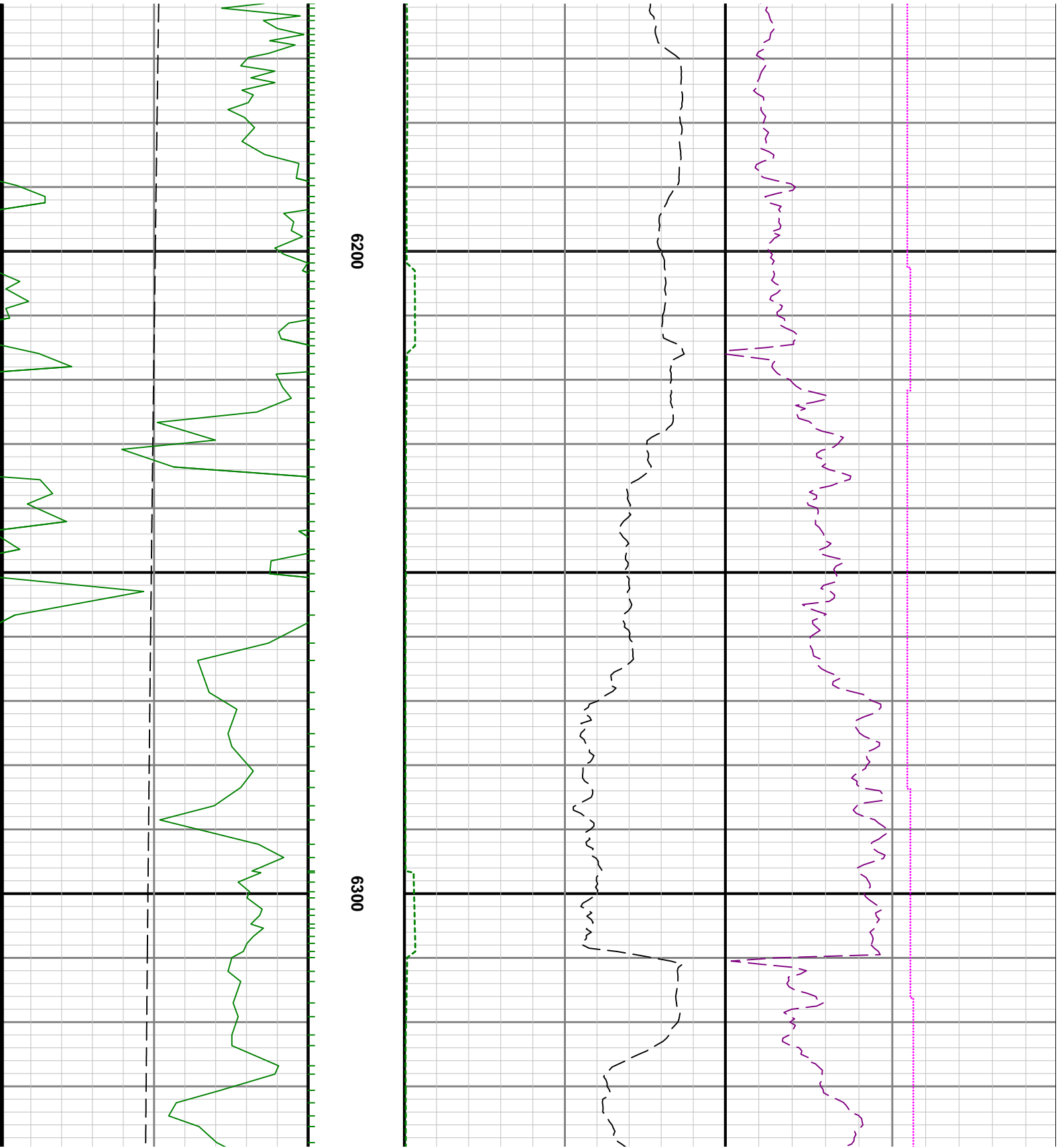


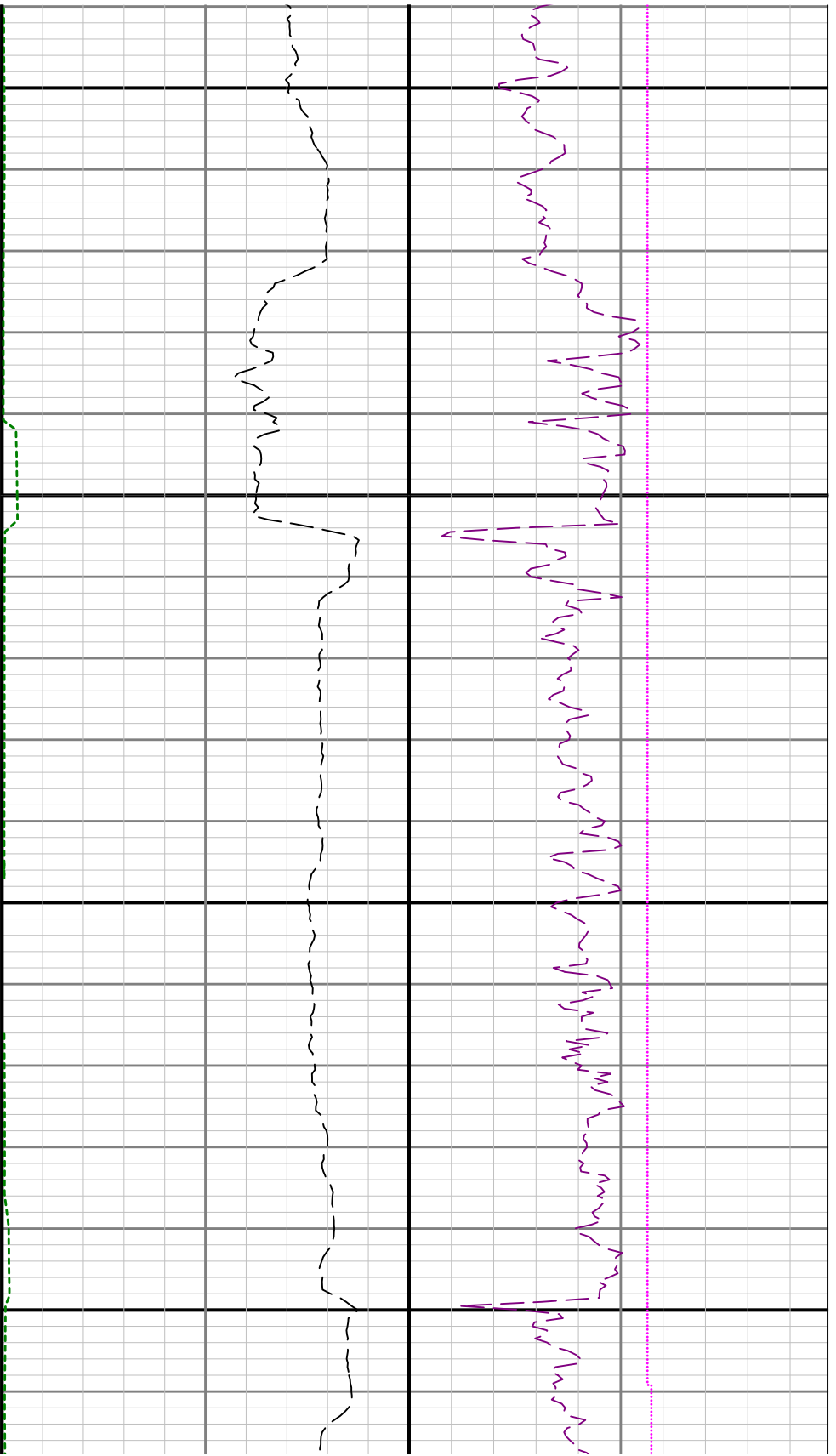


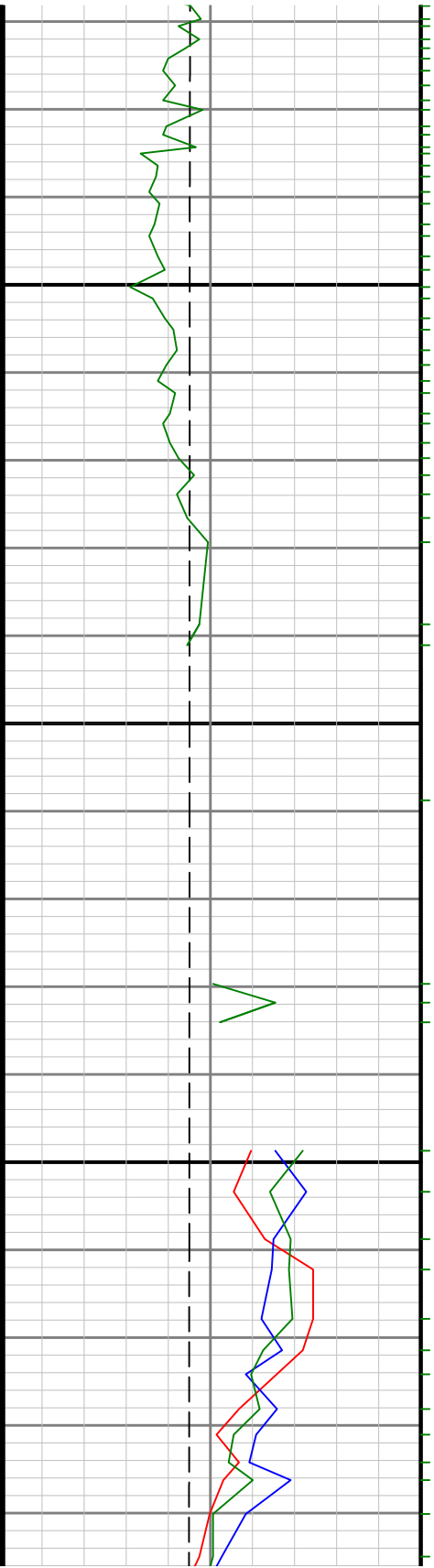




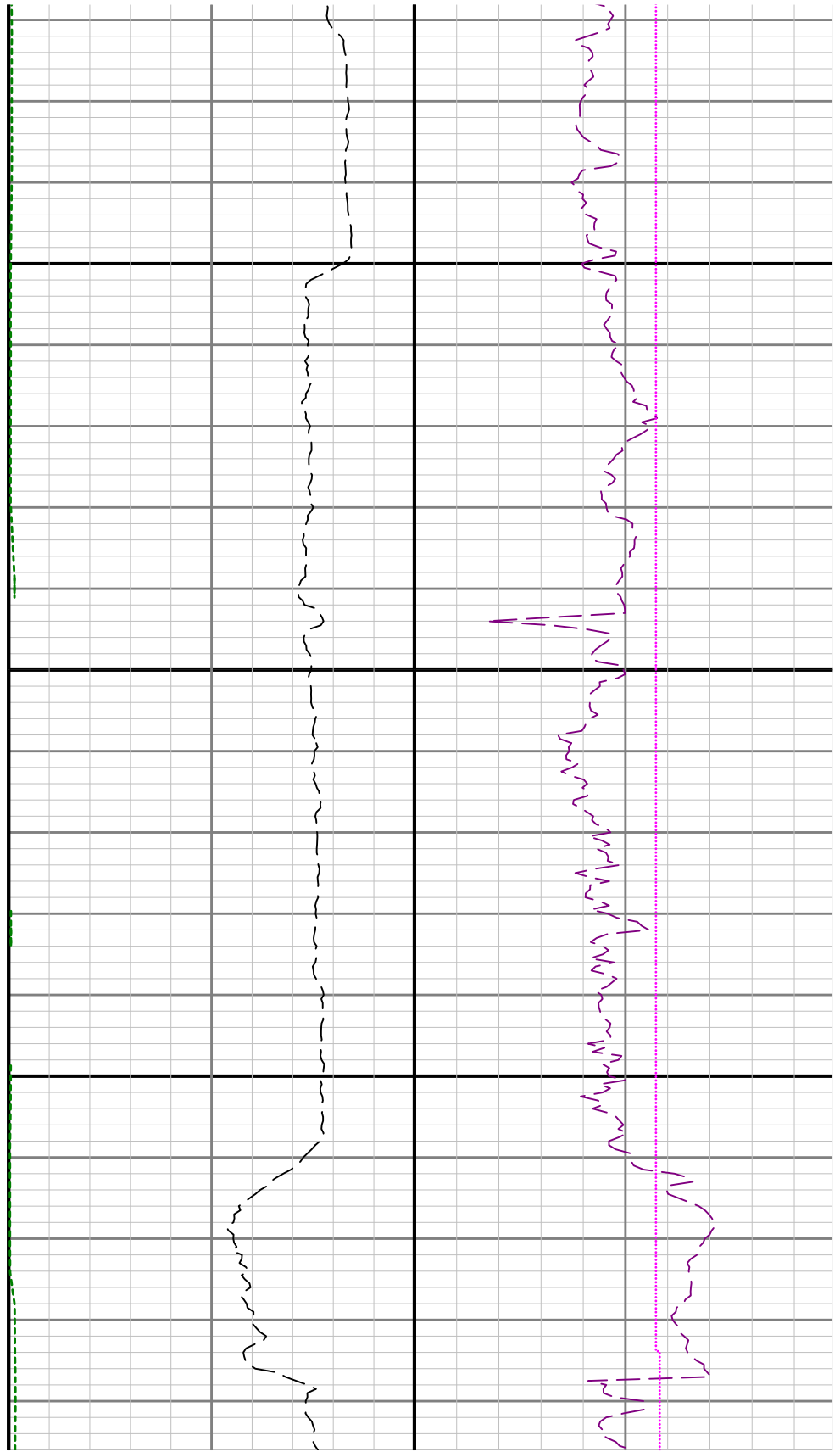


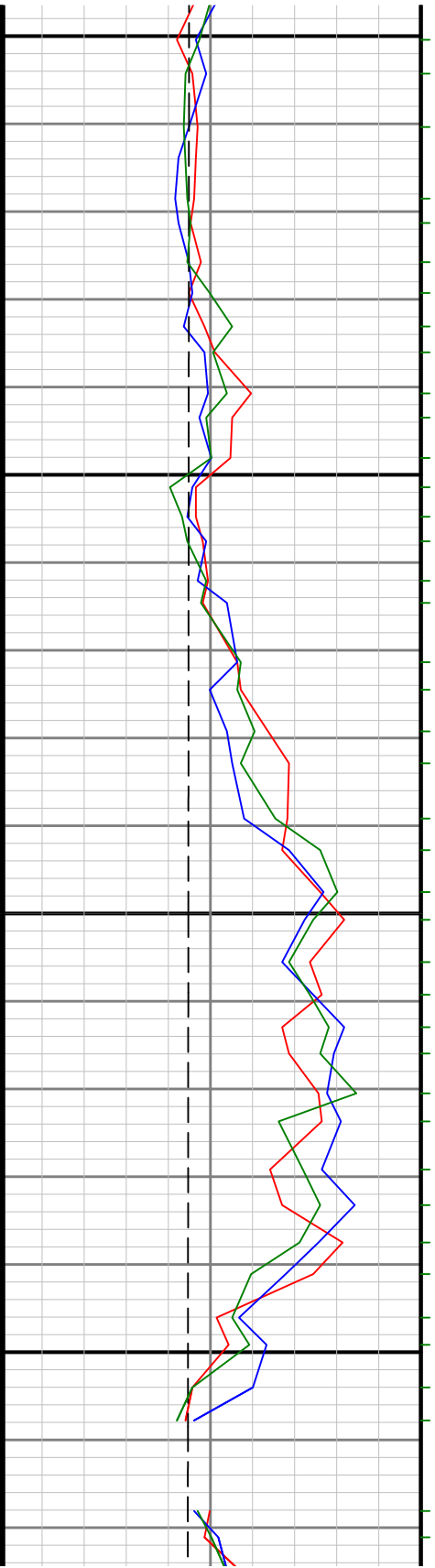






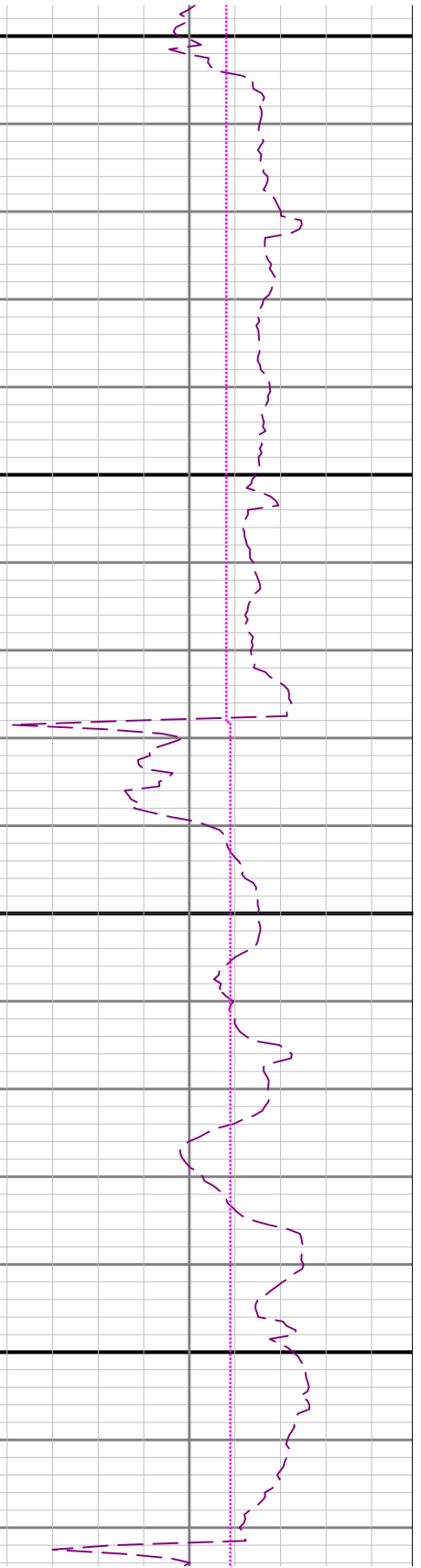
0099

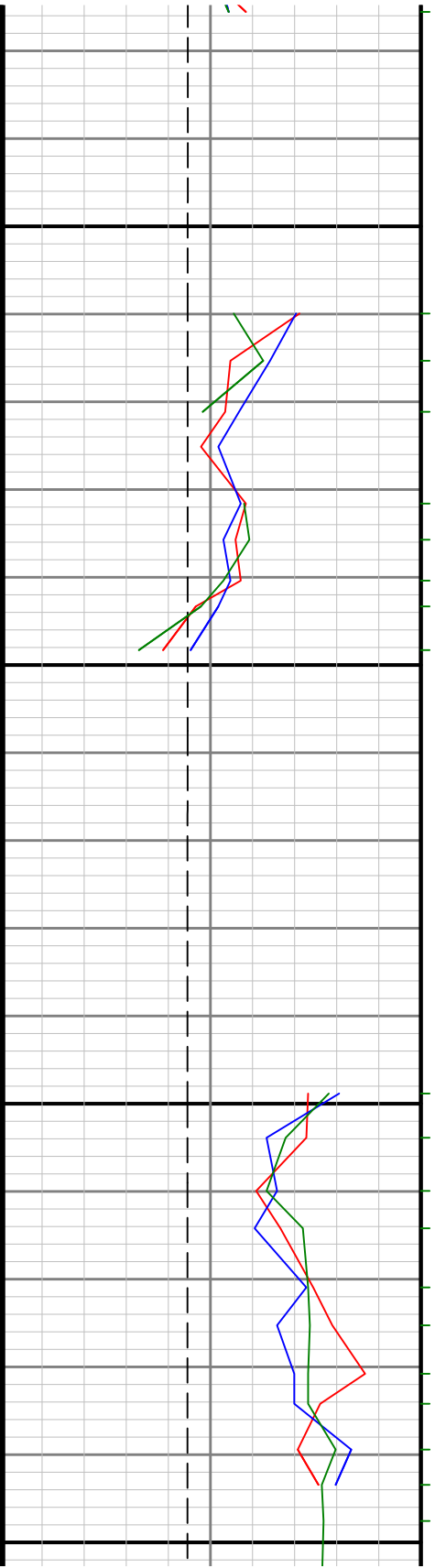




6800

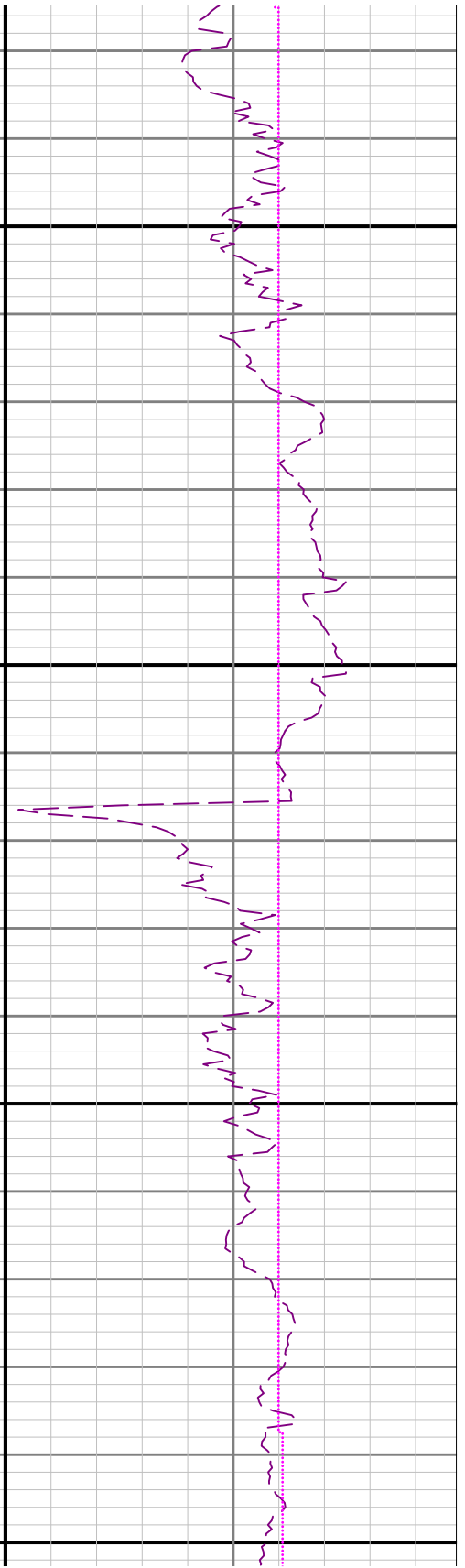
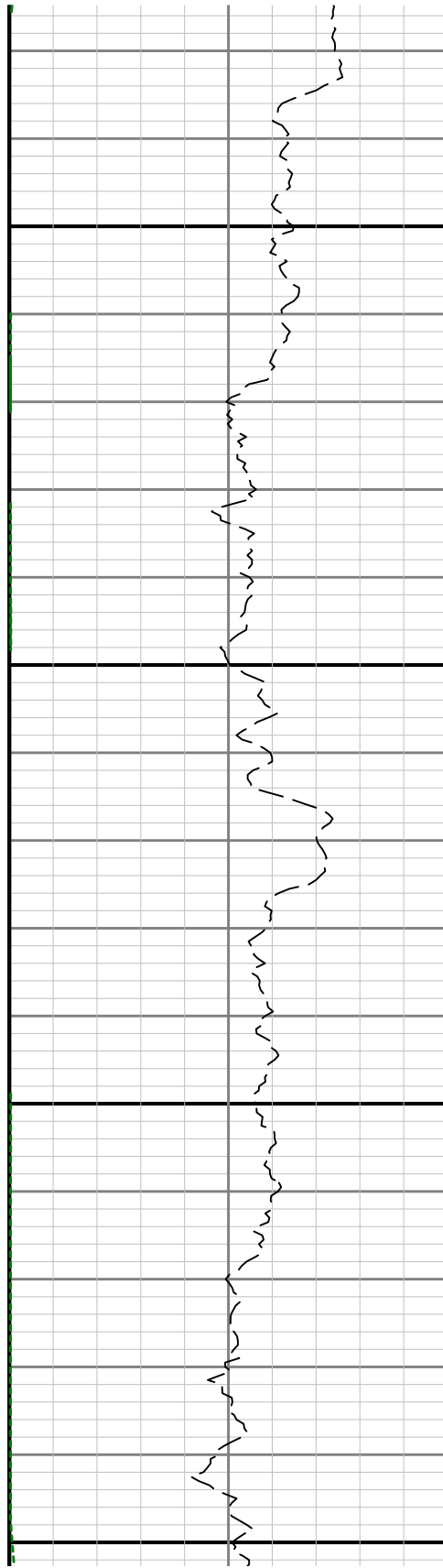
6700

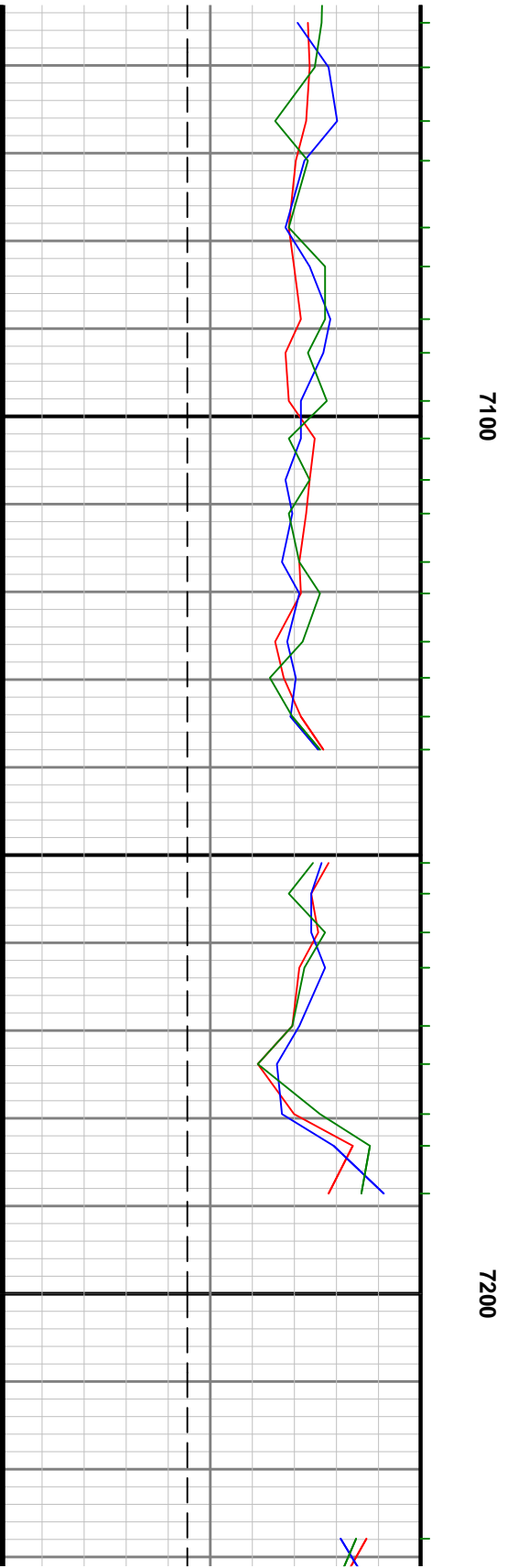
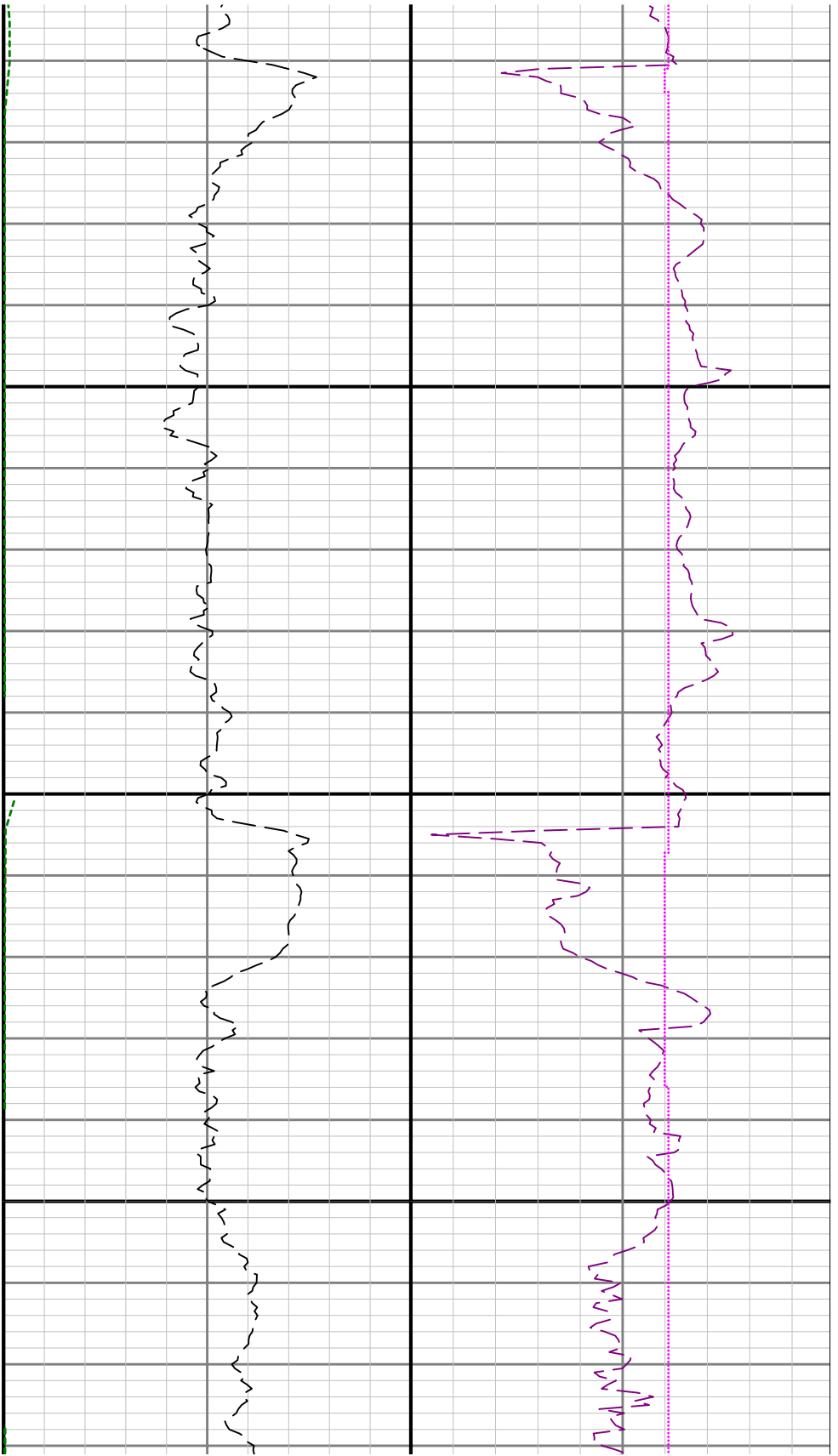


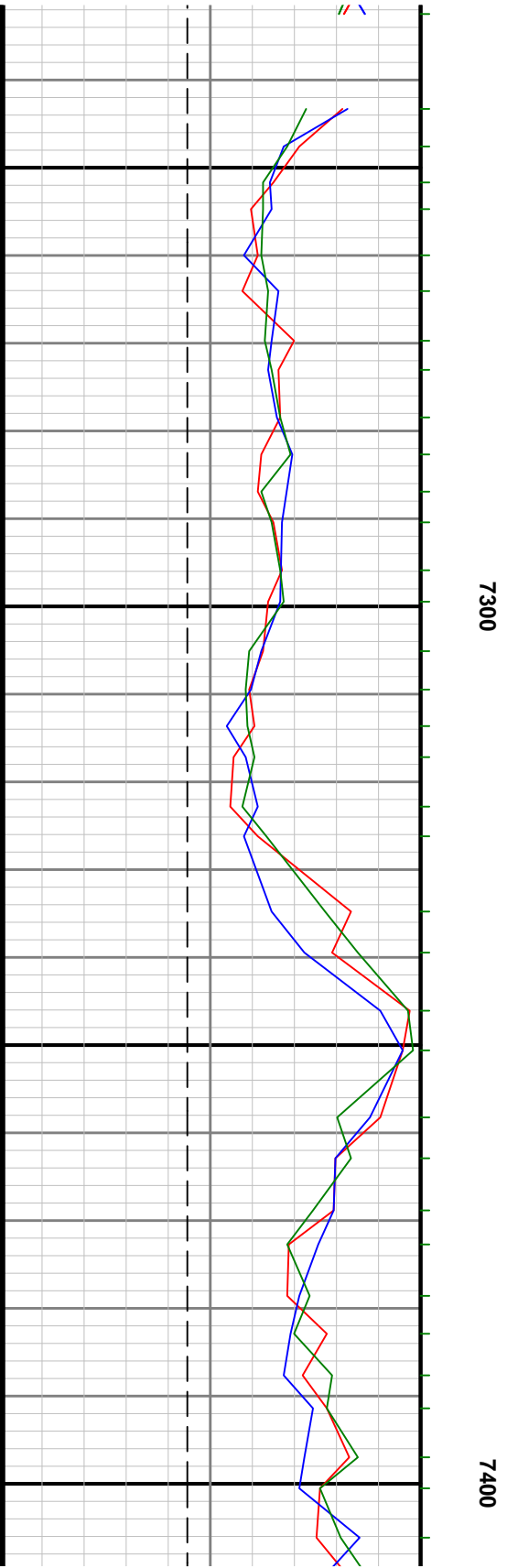


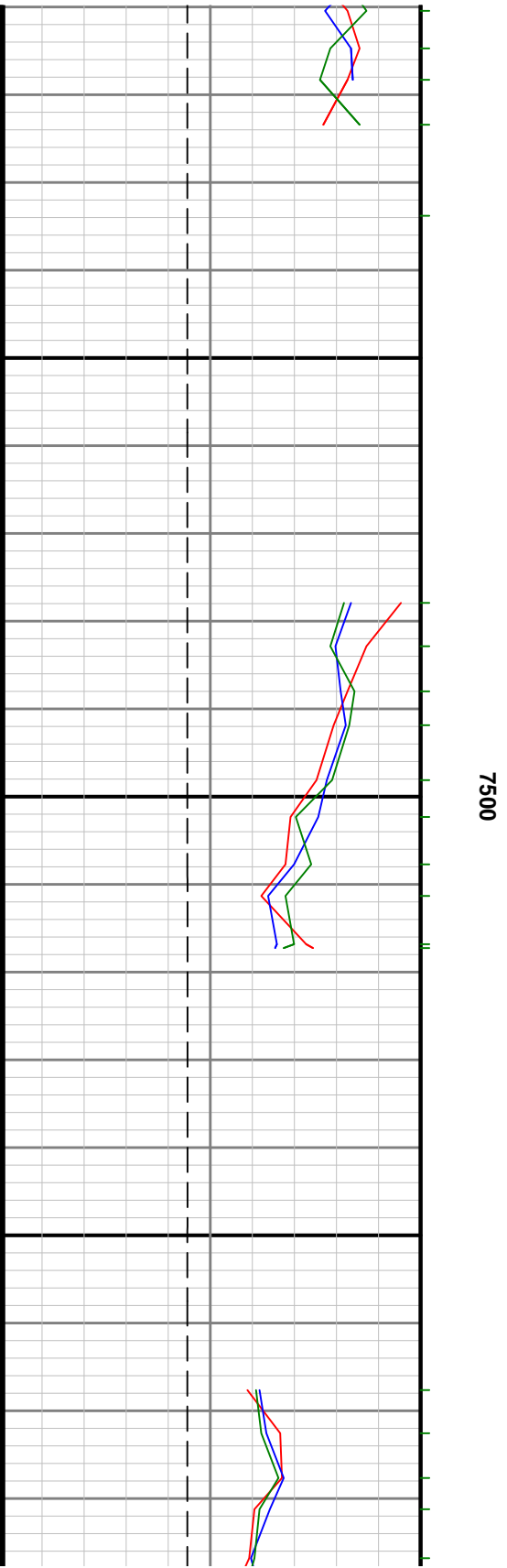
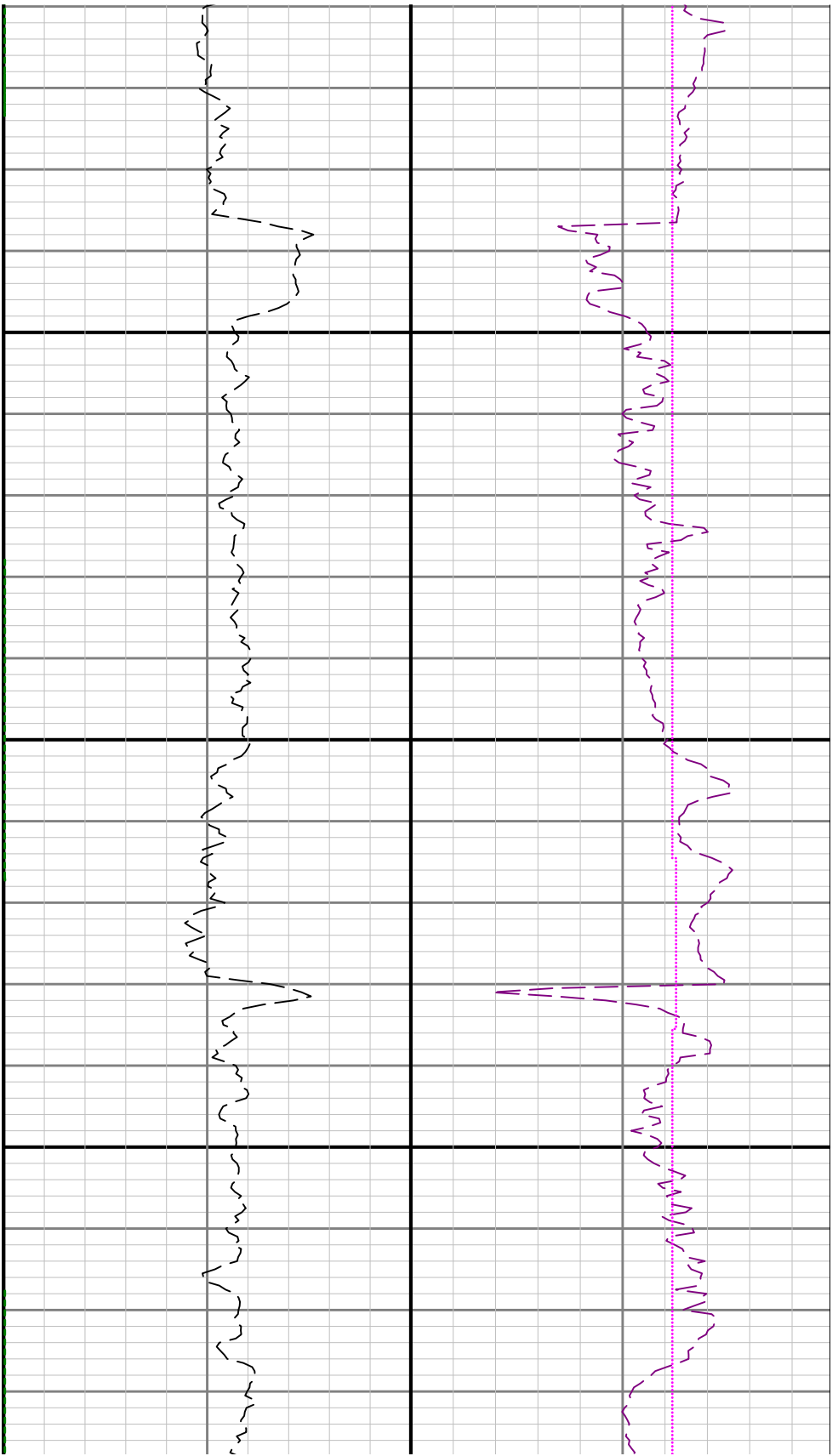
6900

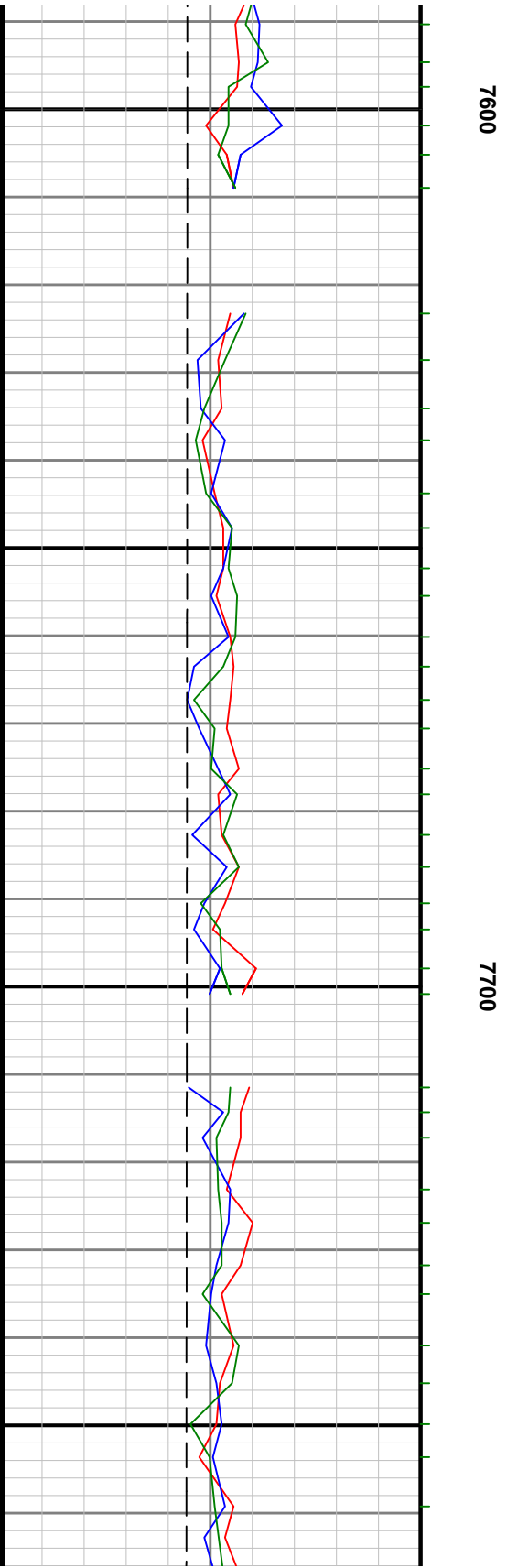
7000

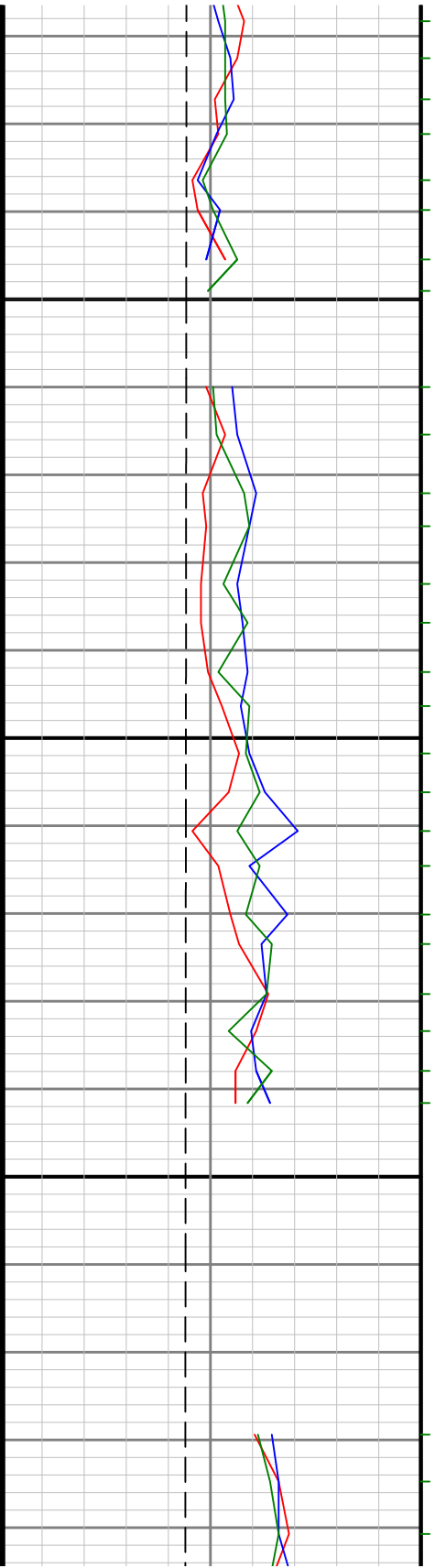






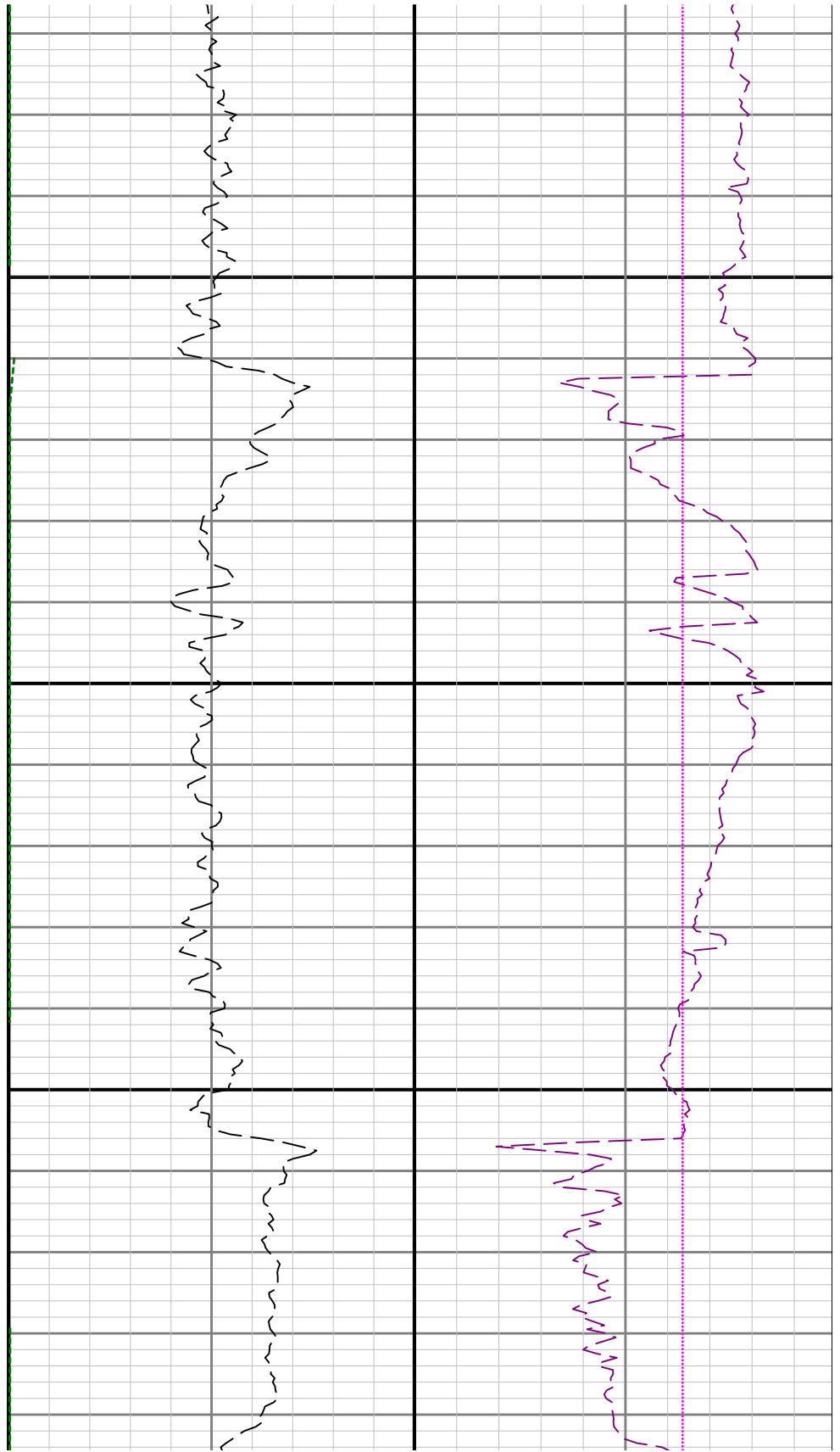


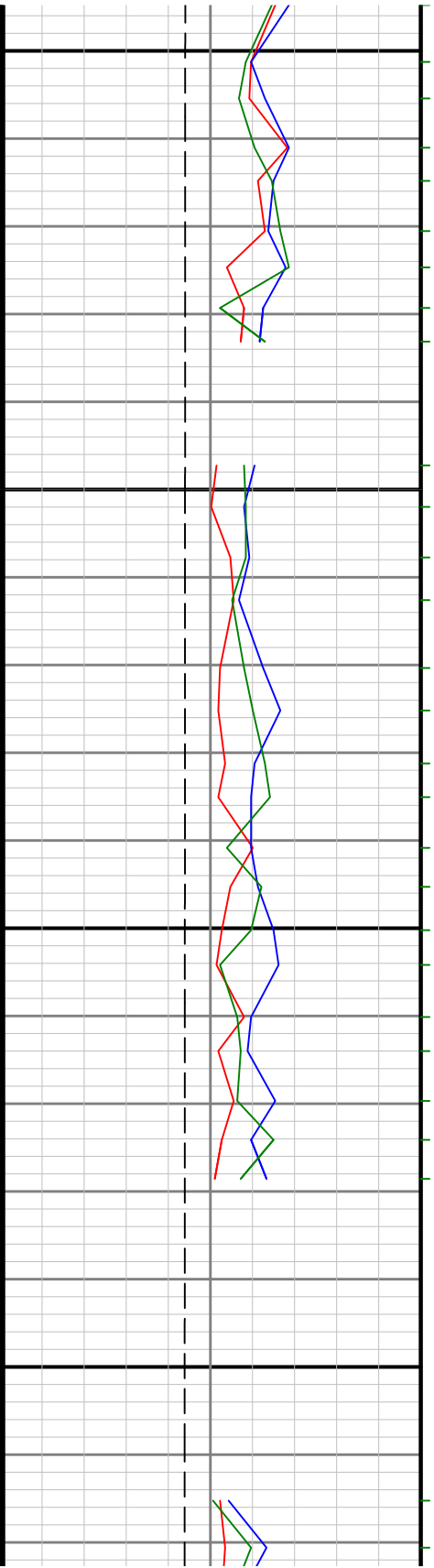




7800

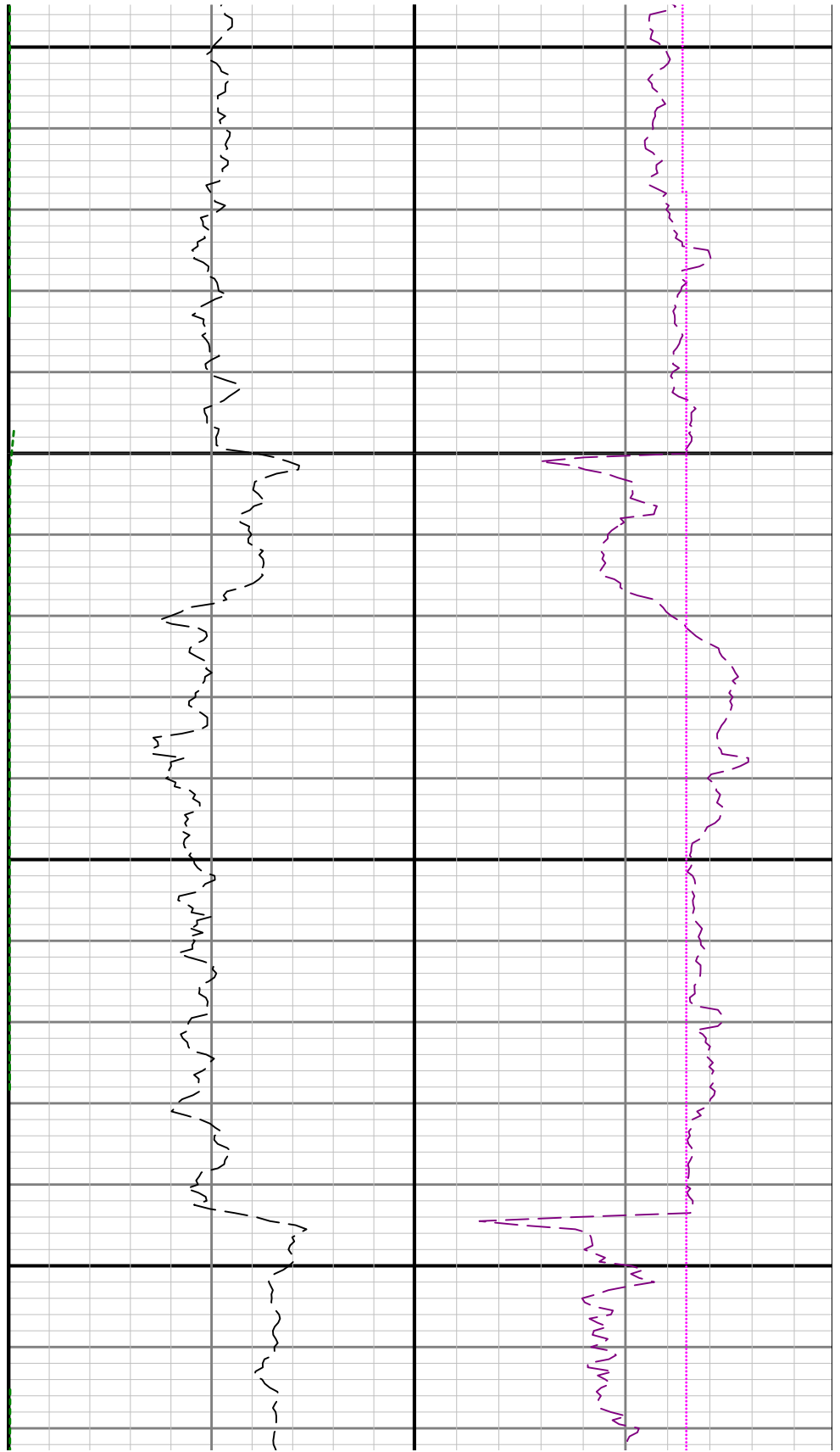
7900

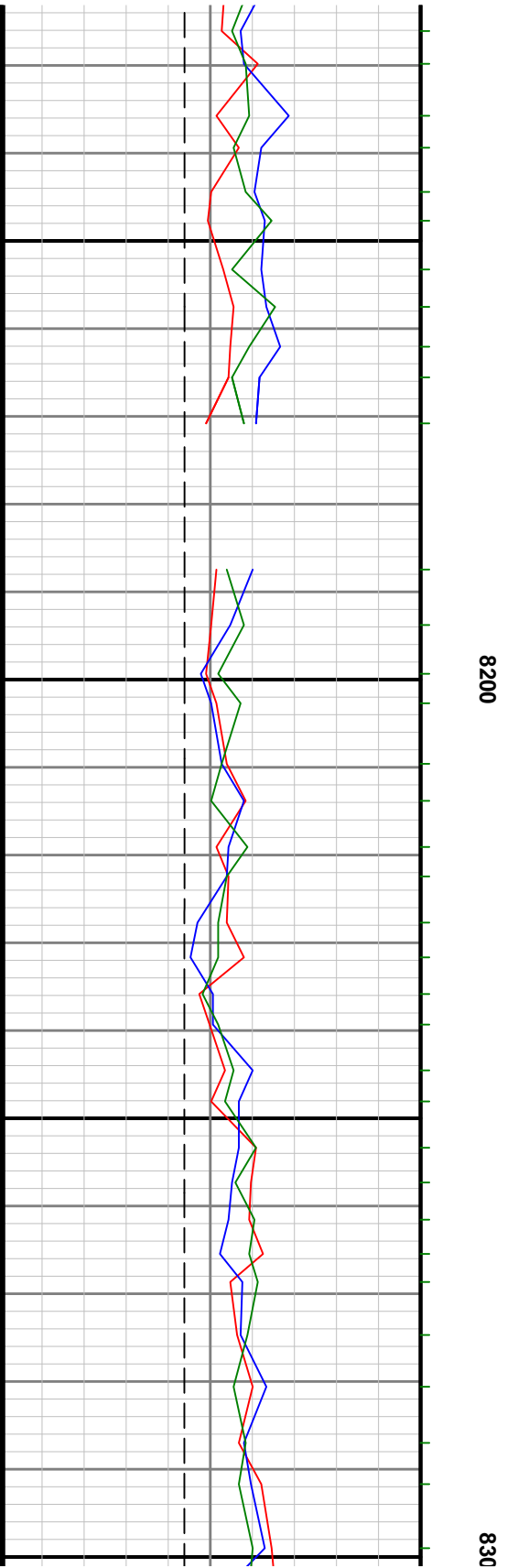
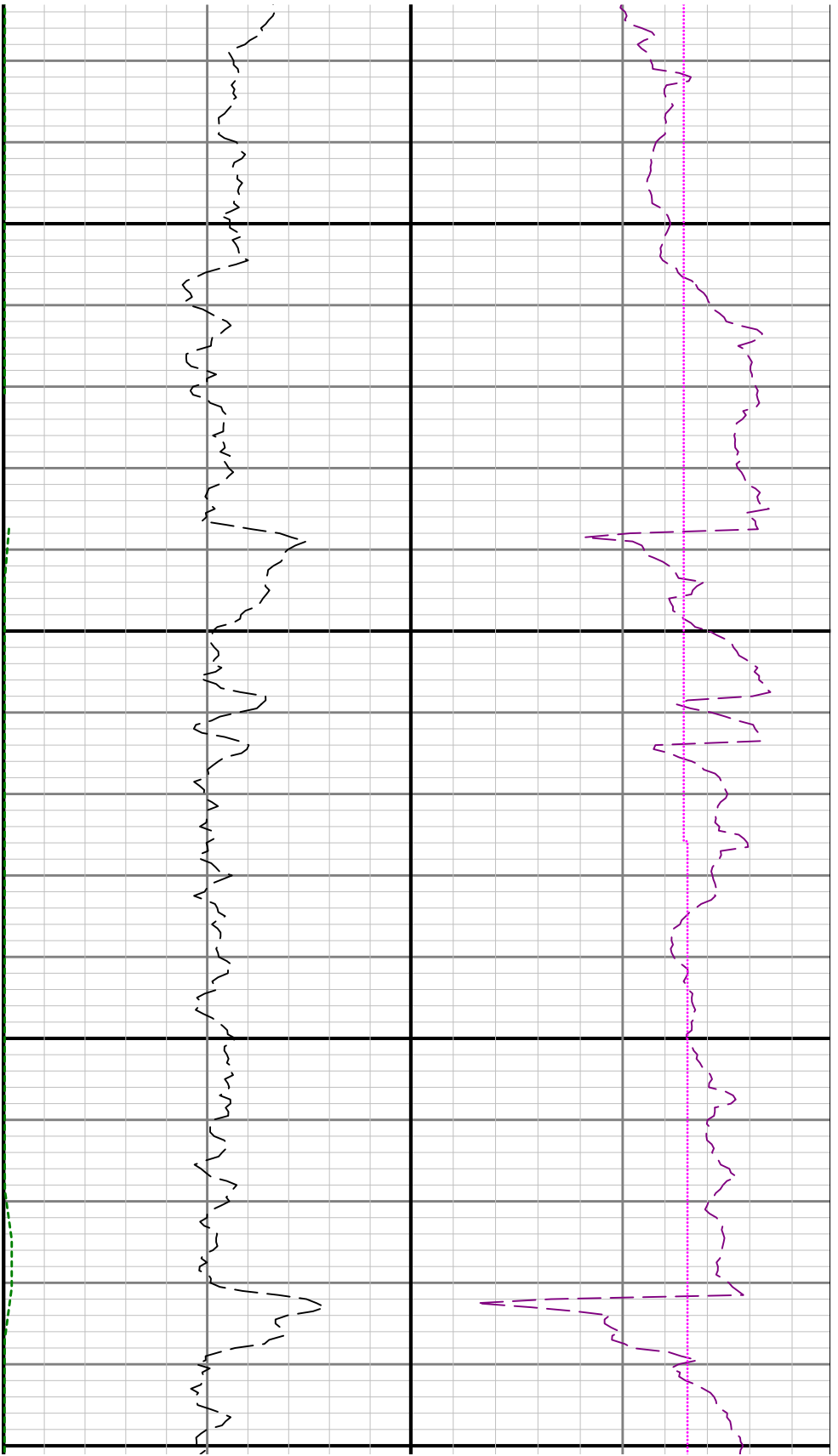


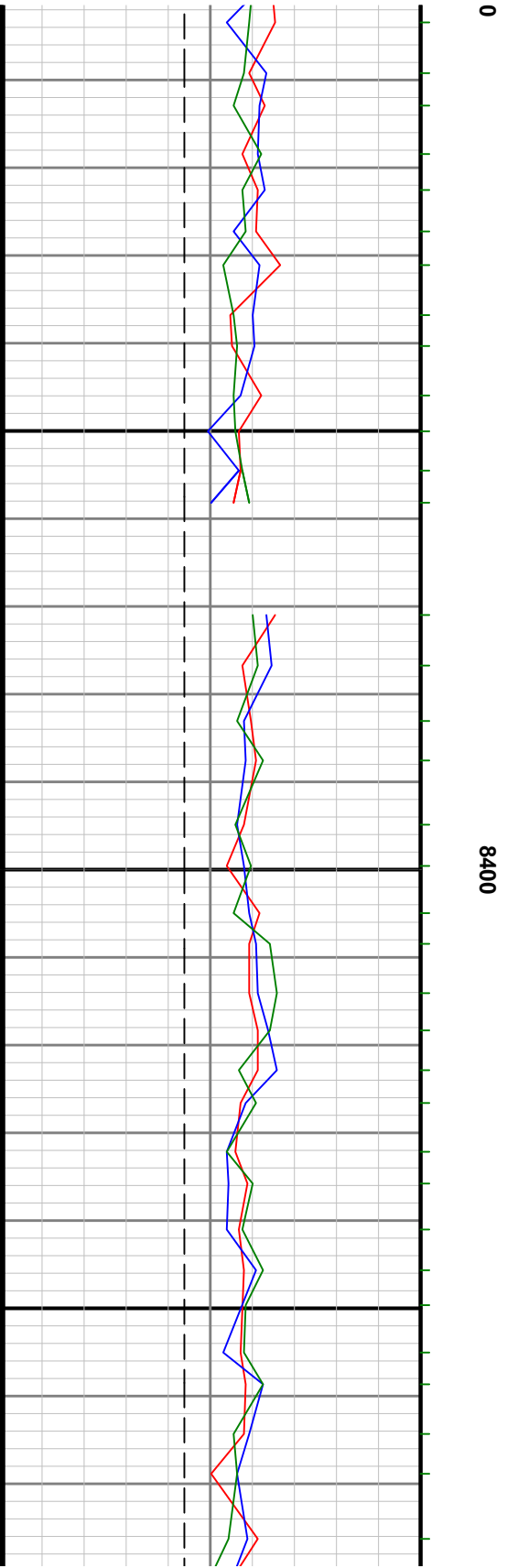
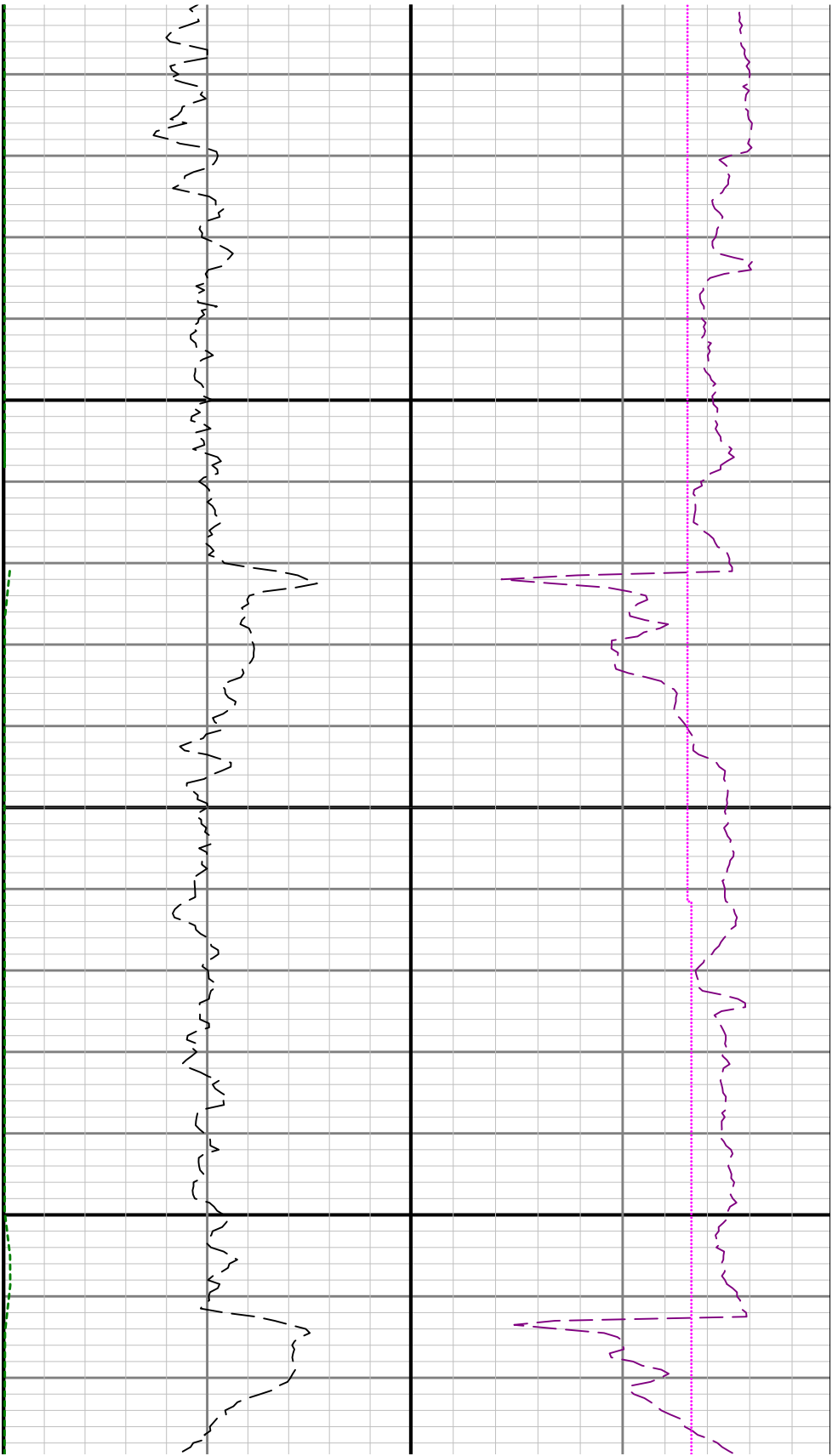


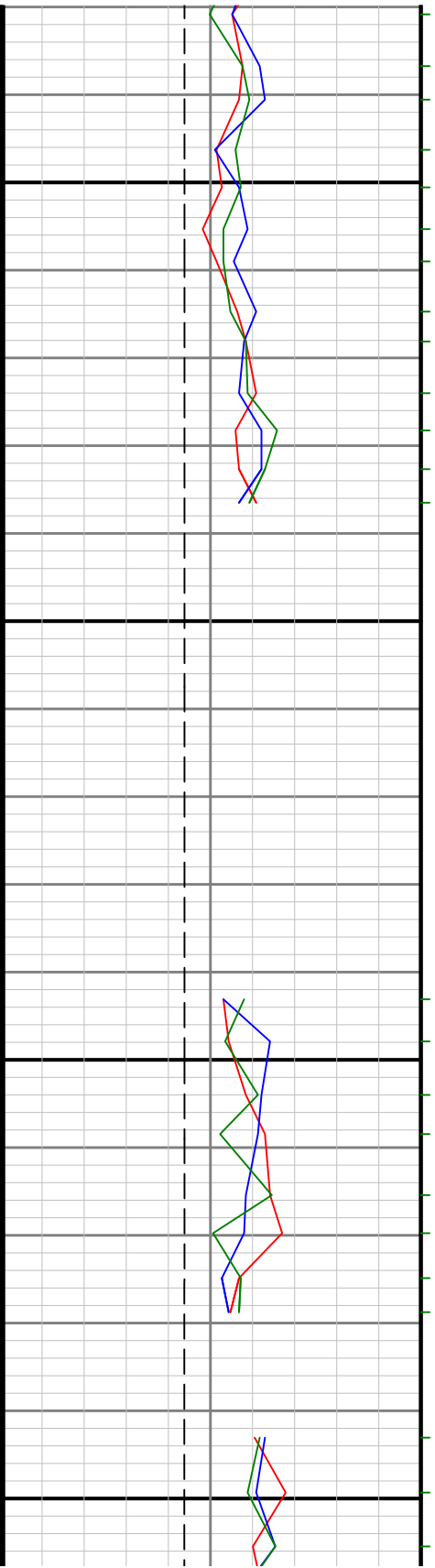
0008

8100



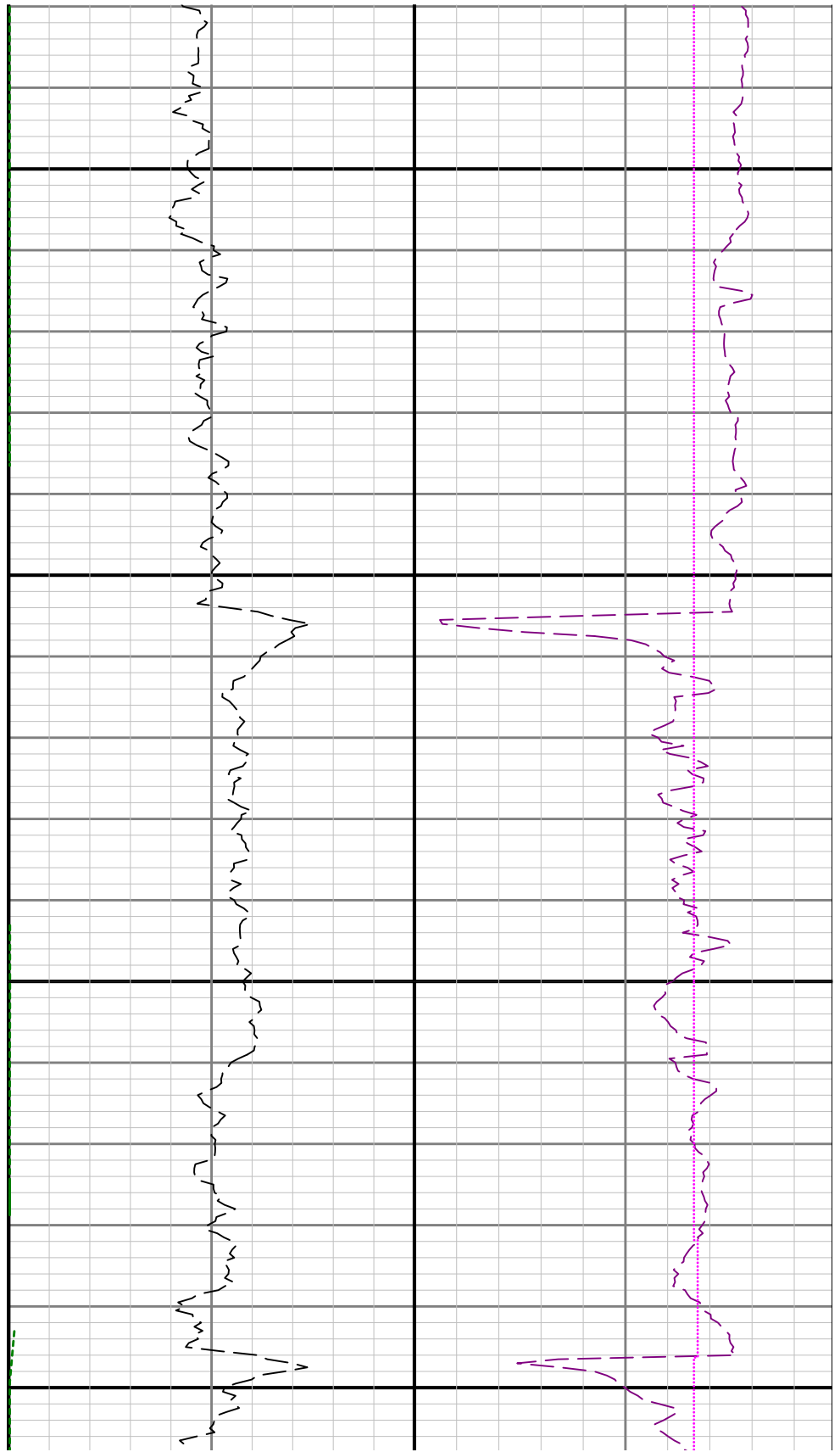


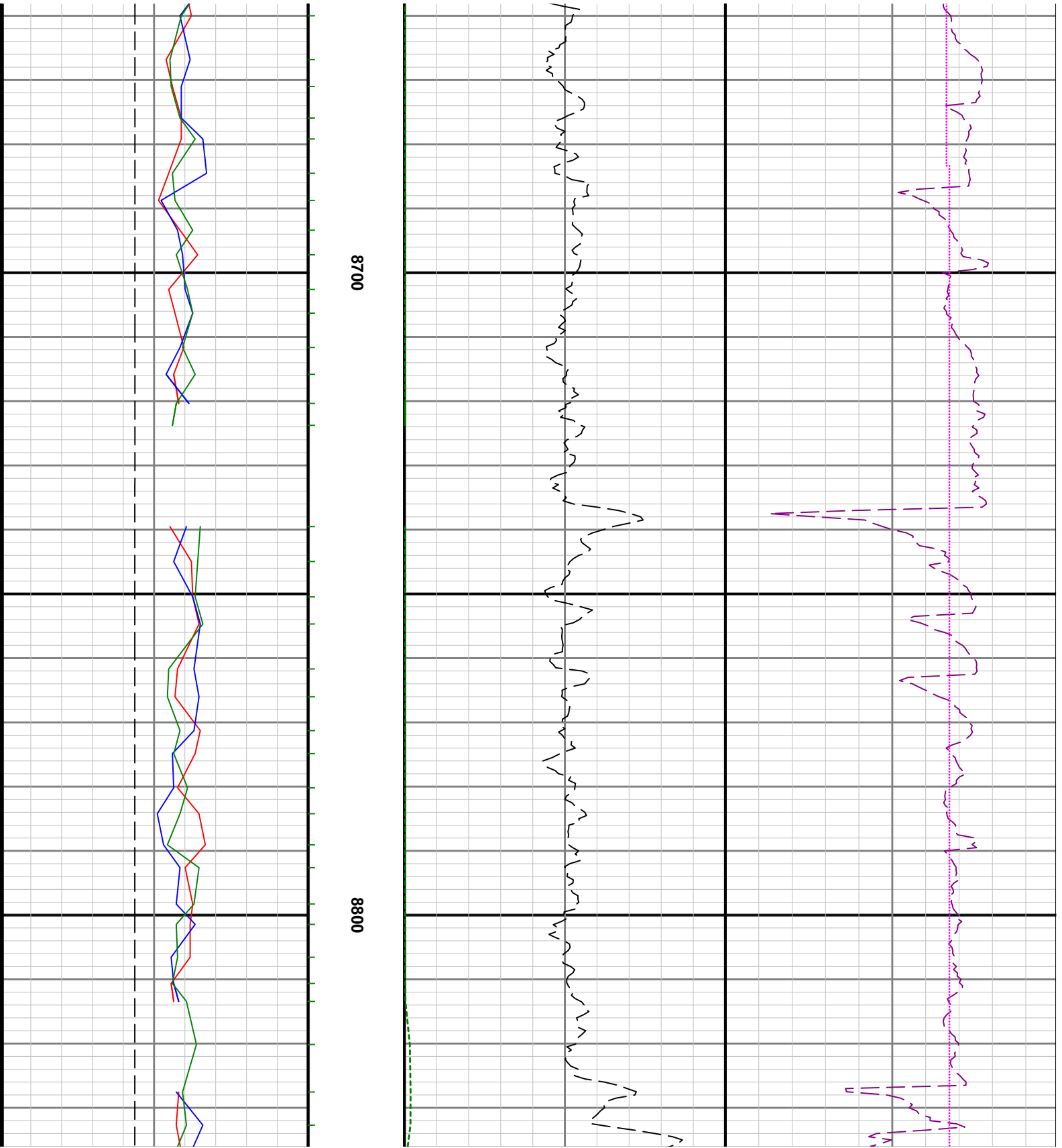


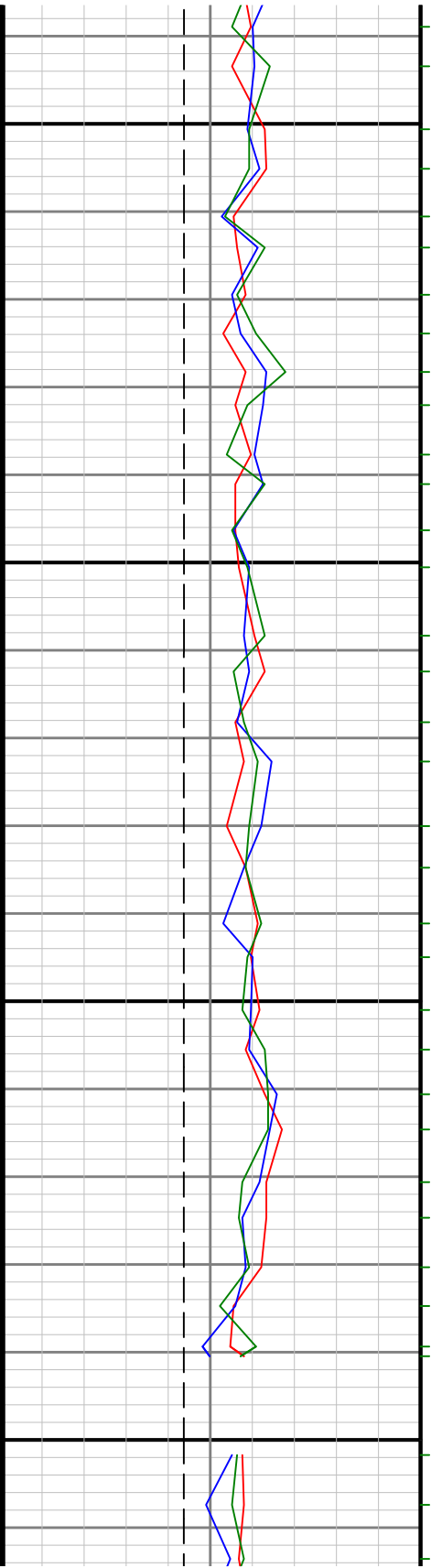


8500

8600

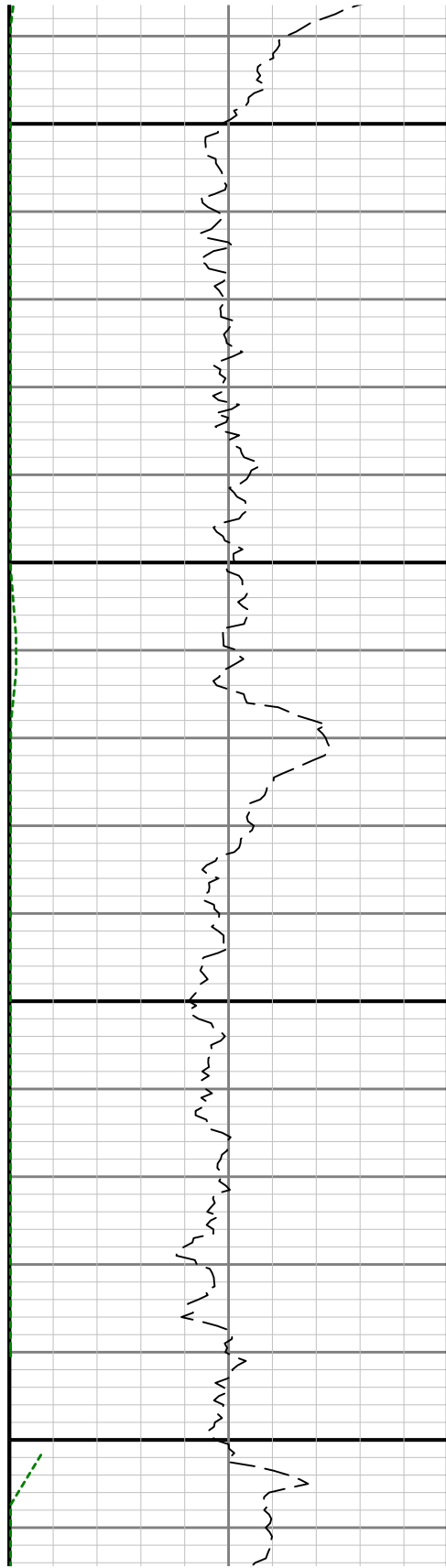


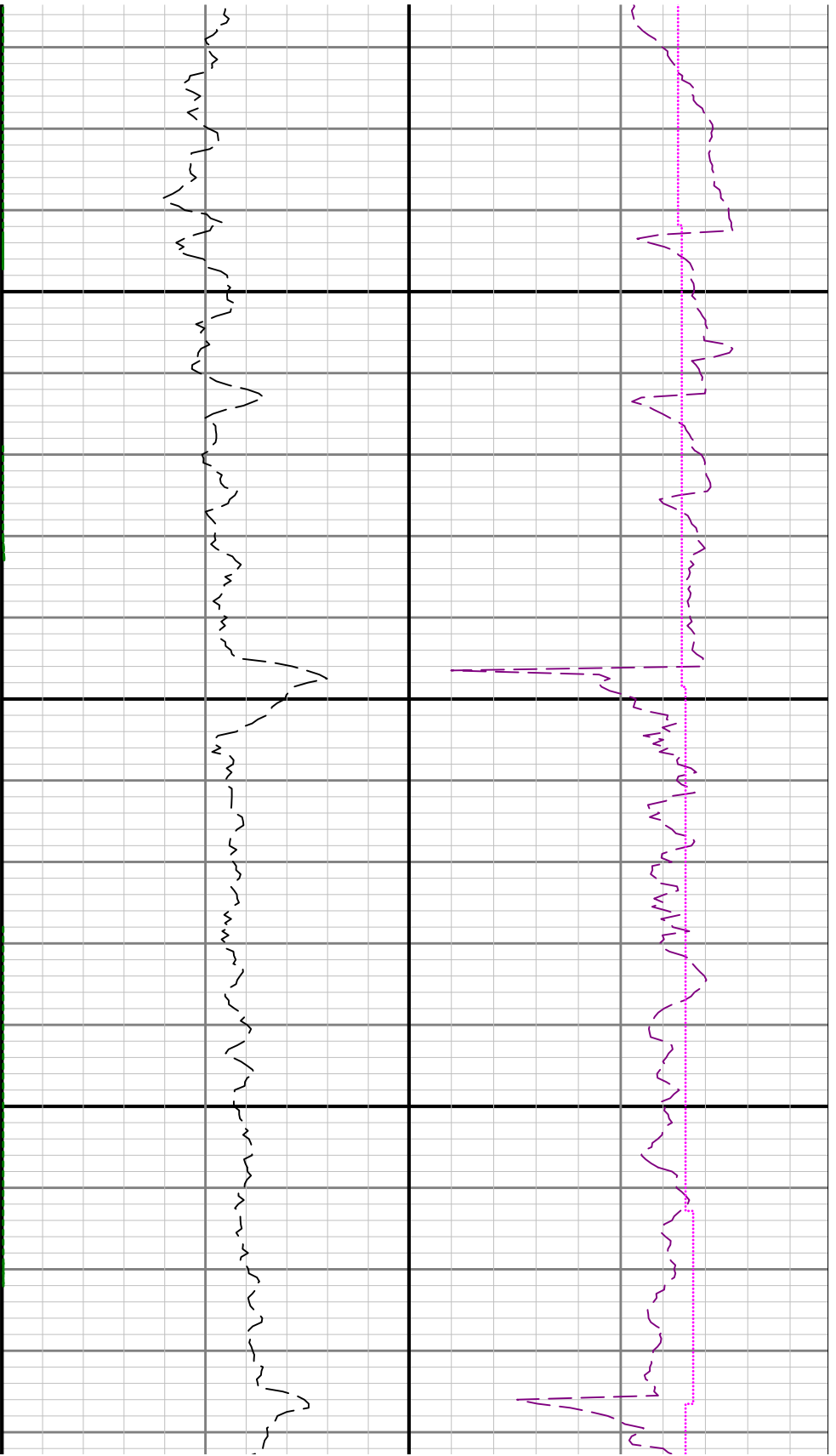




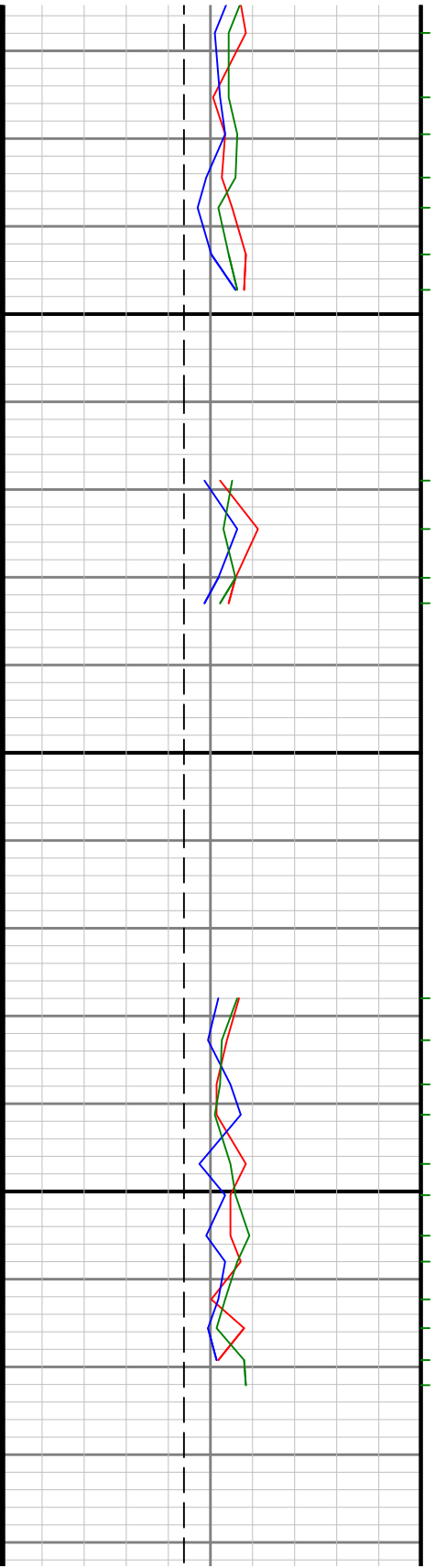
0068

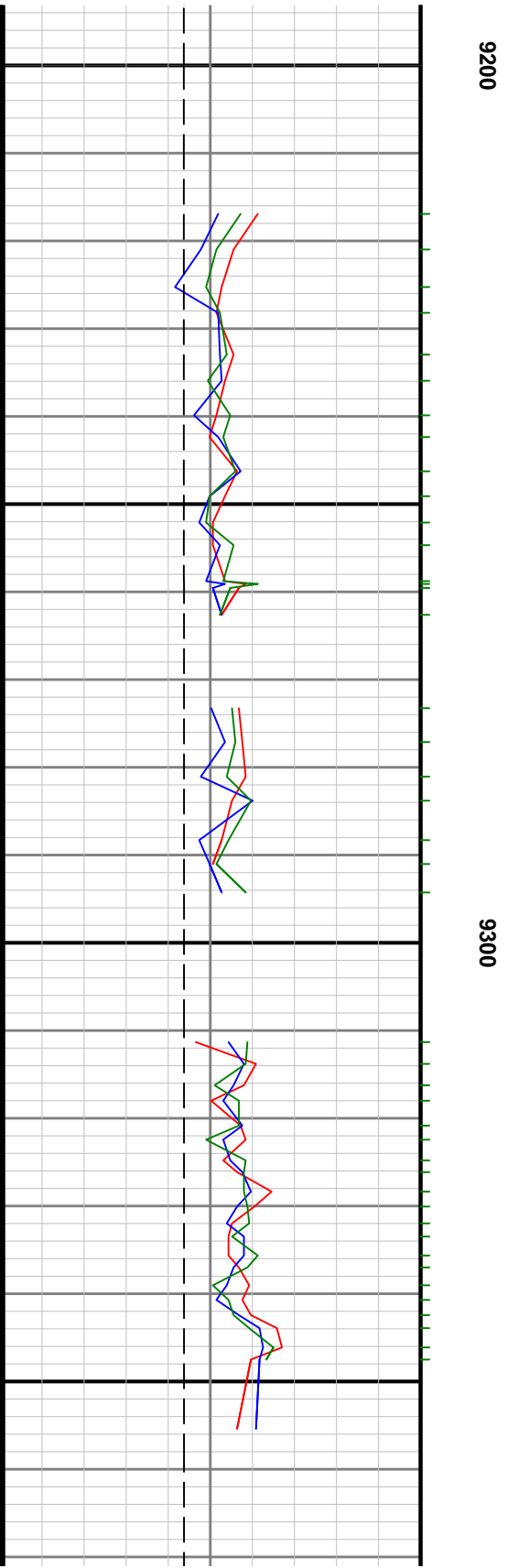
0006

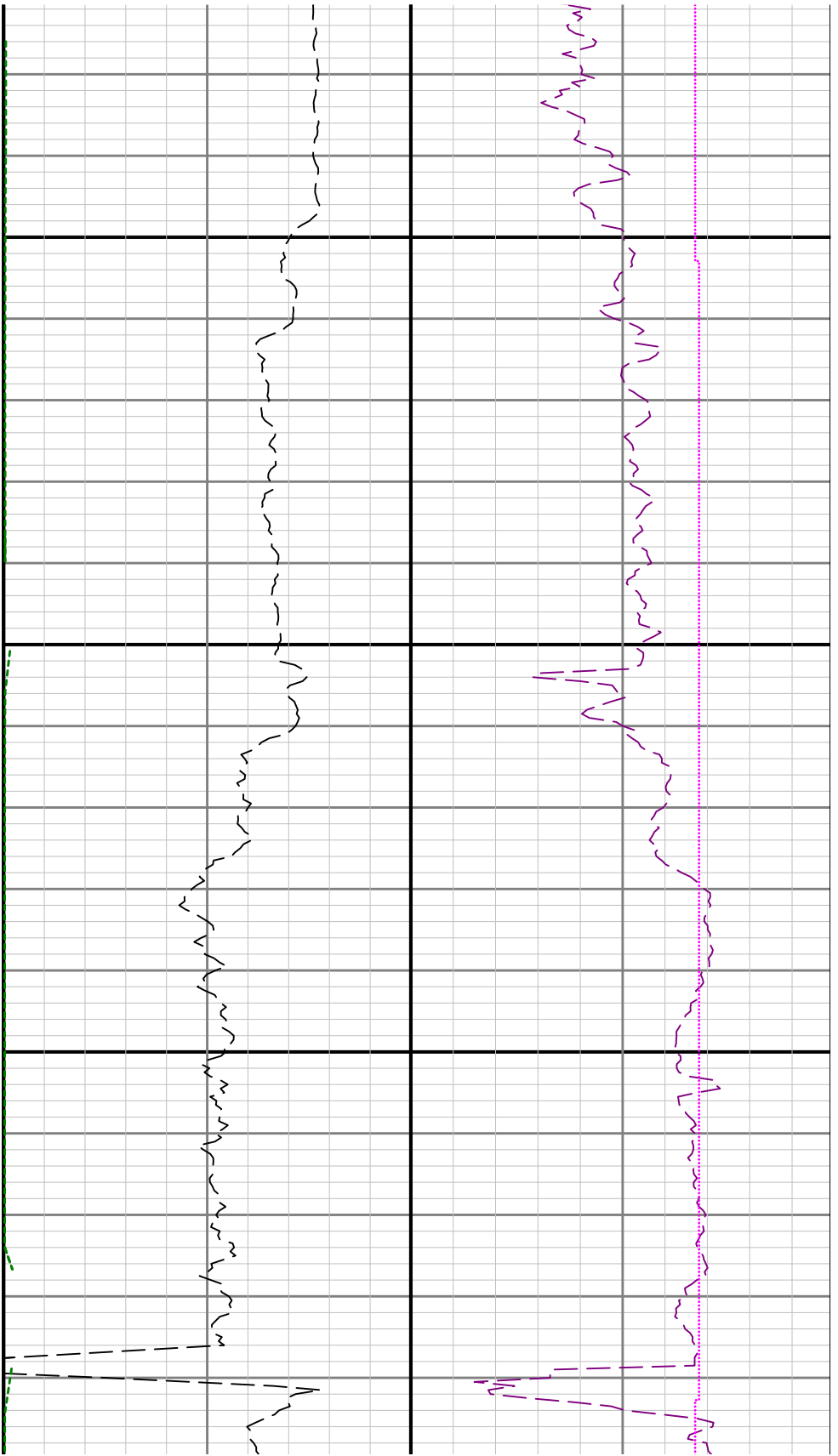




9100

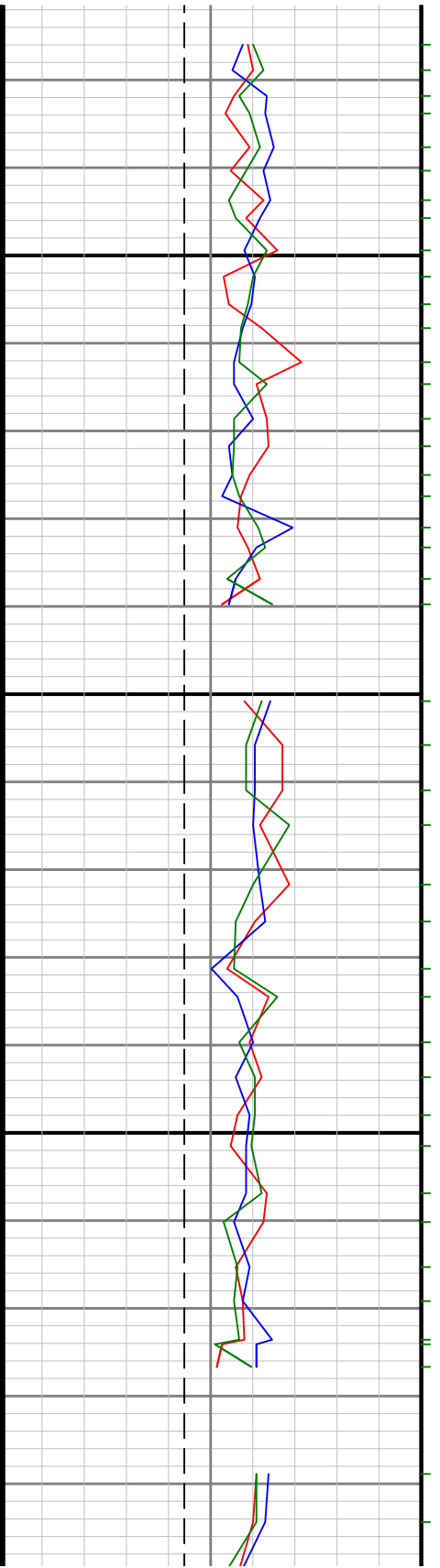


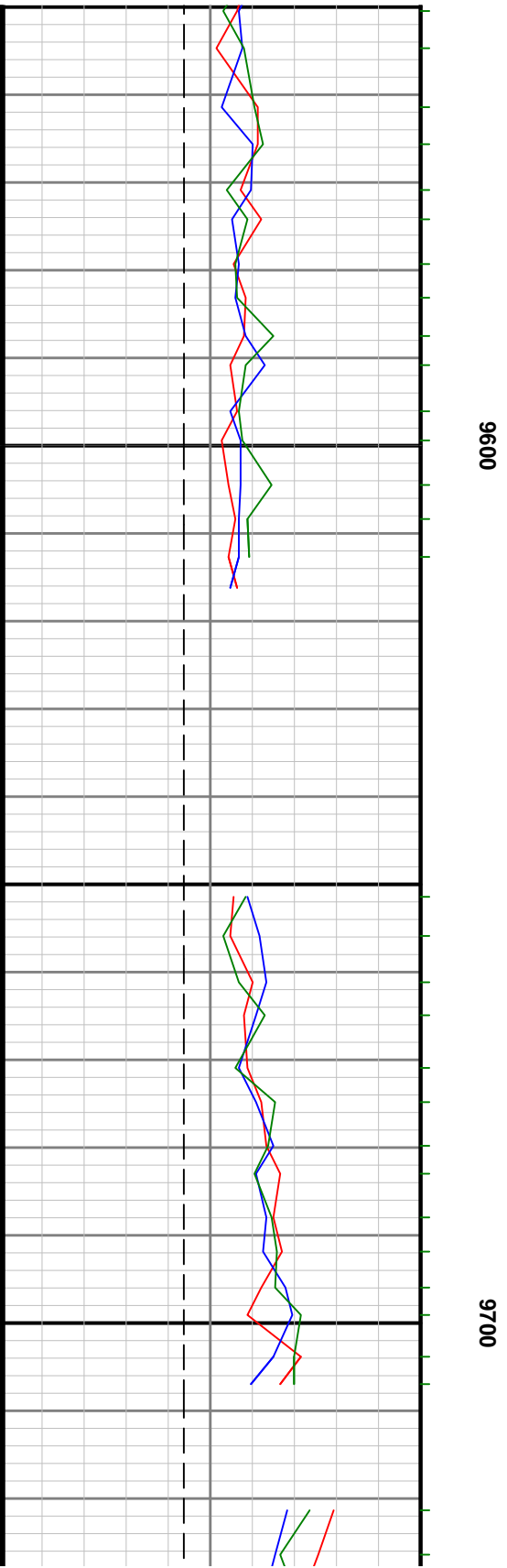
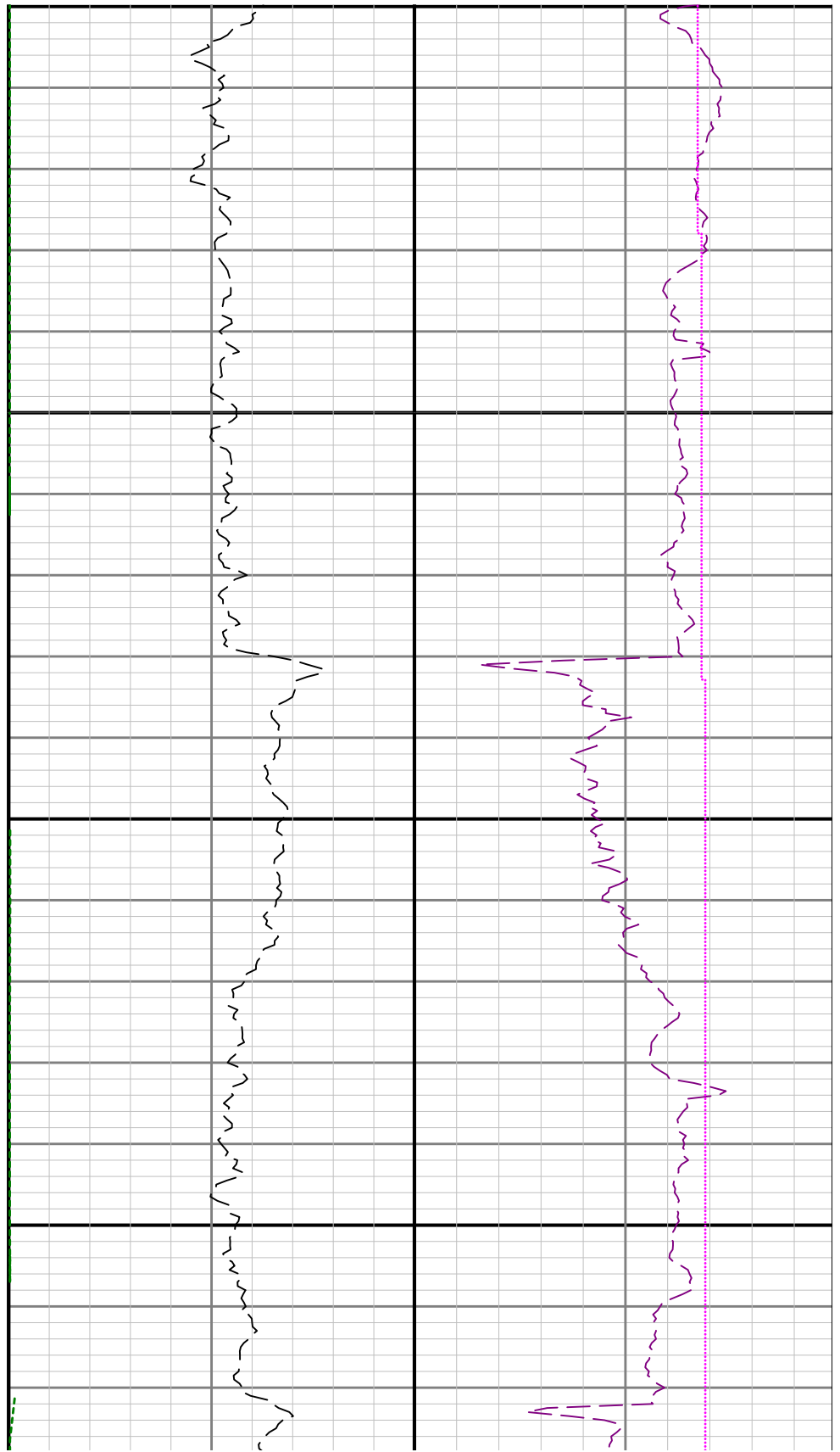


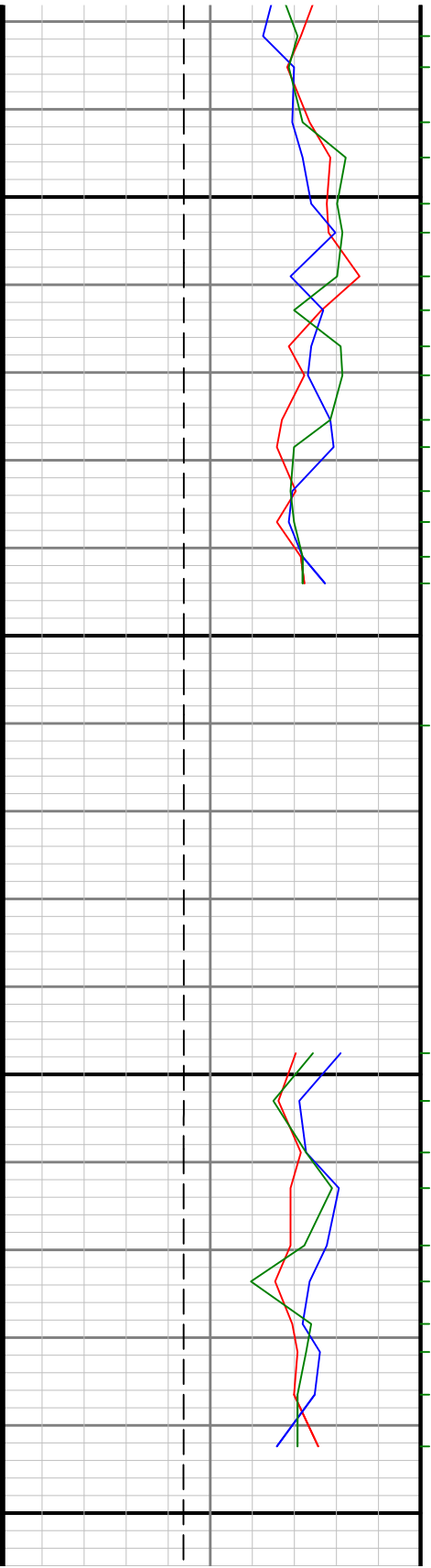


9400

9500

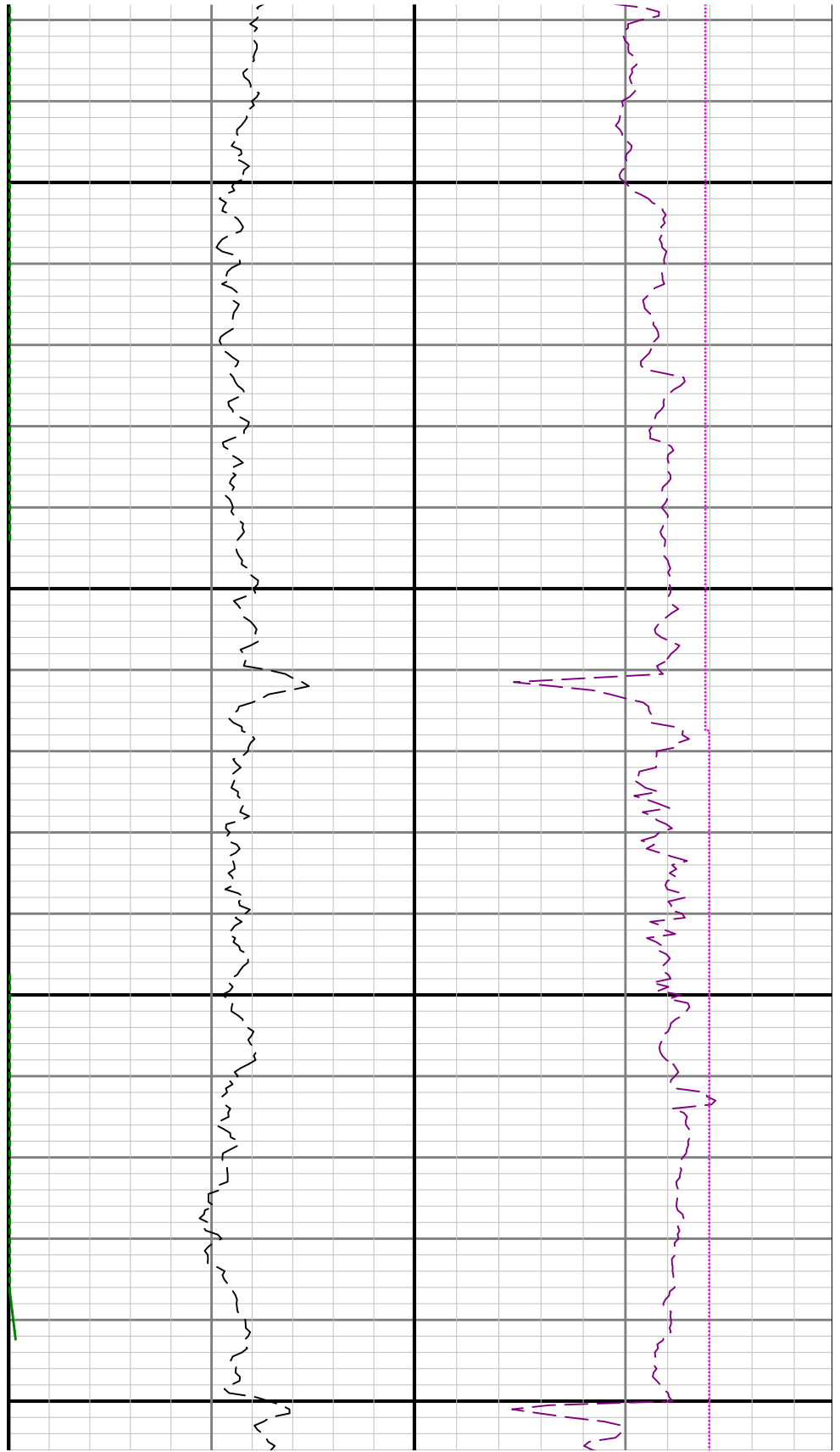


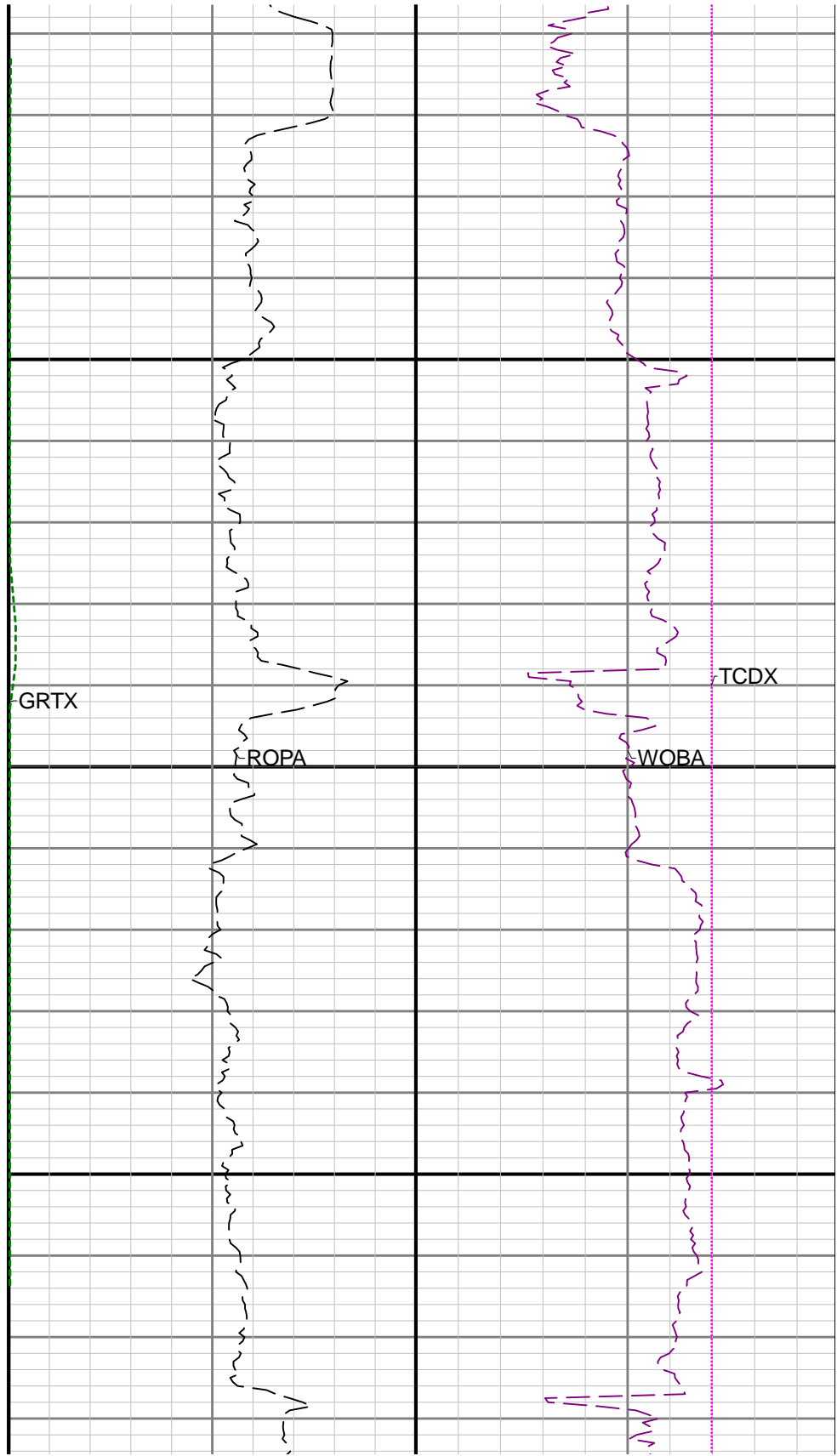
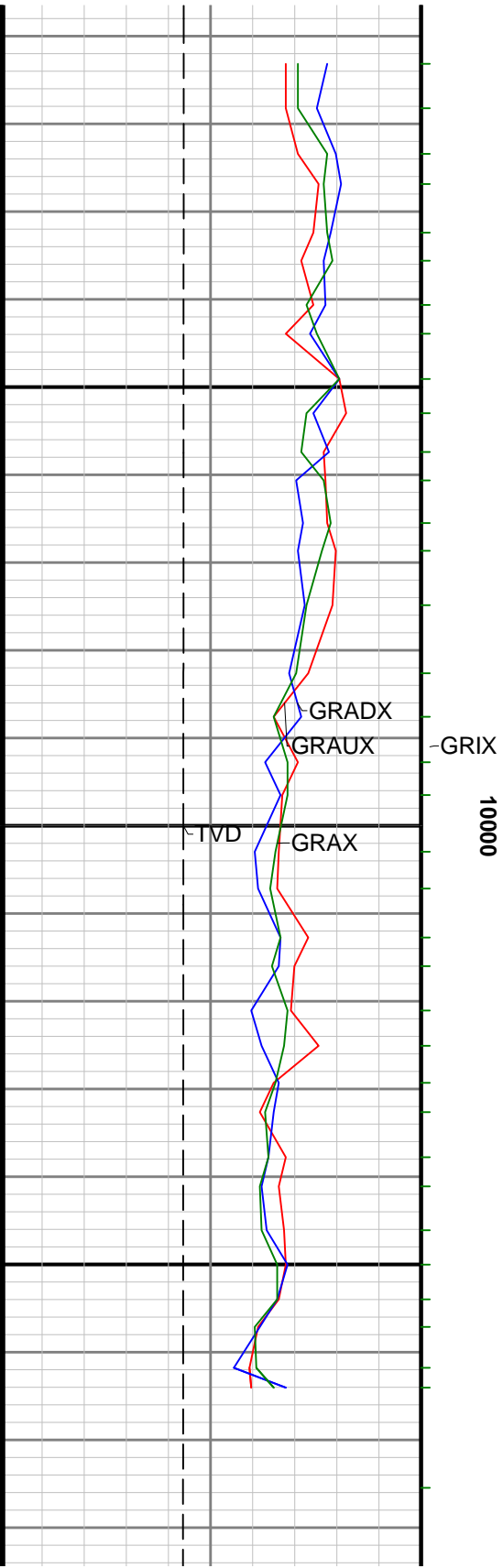


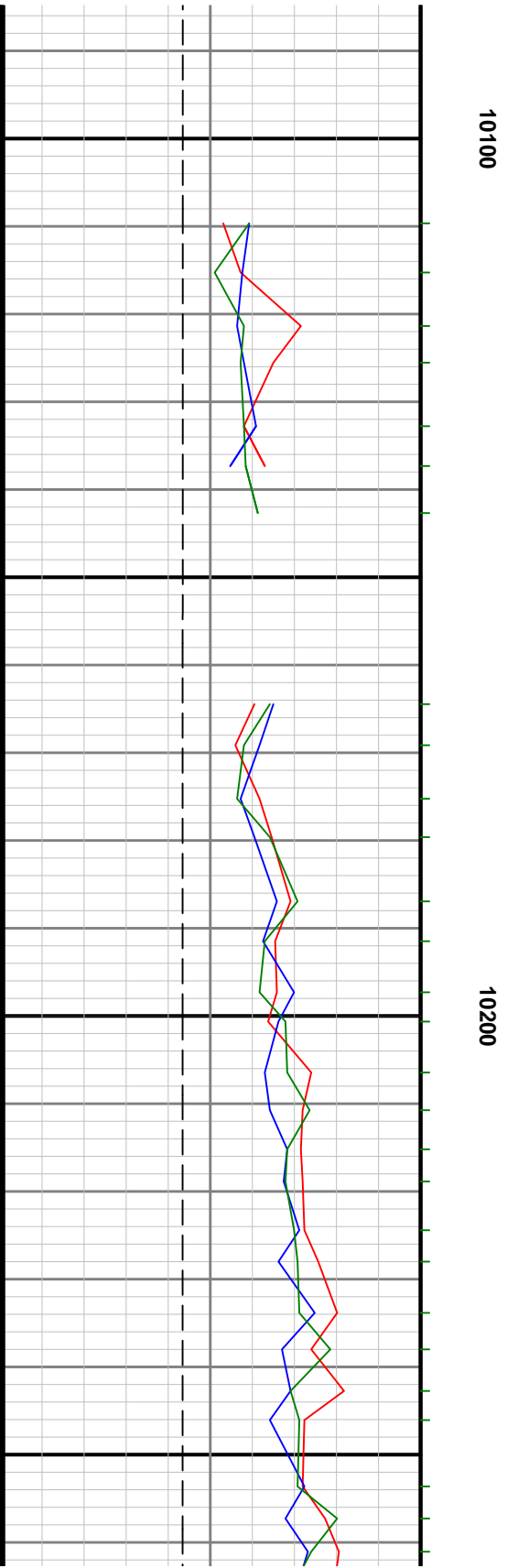
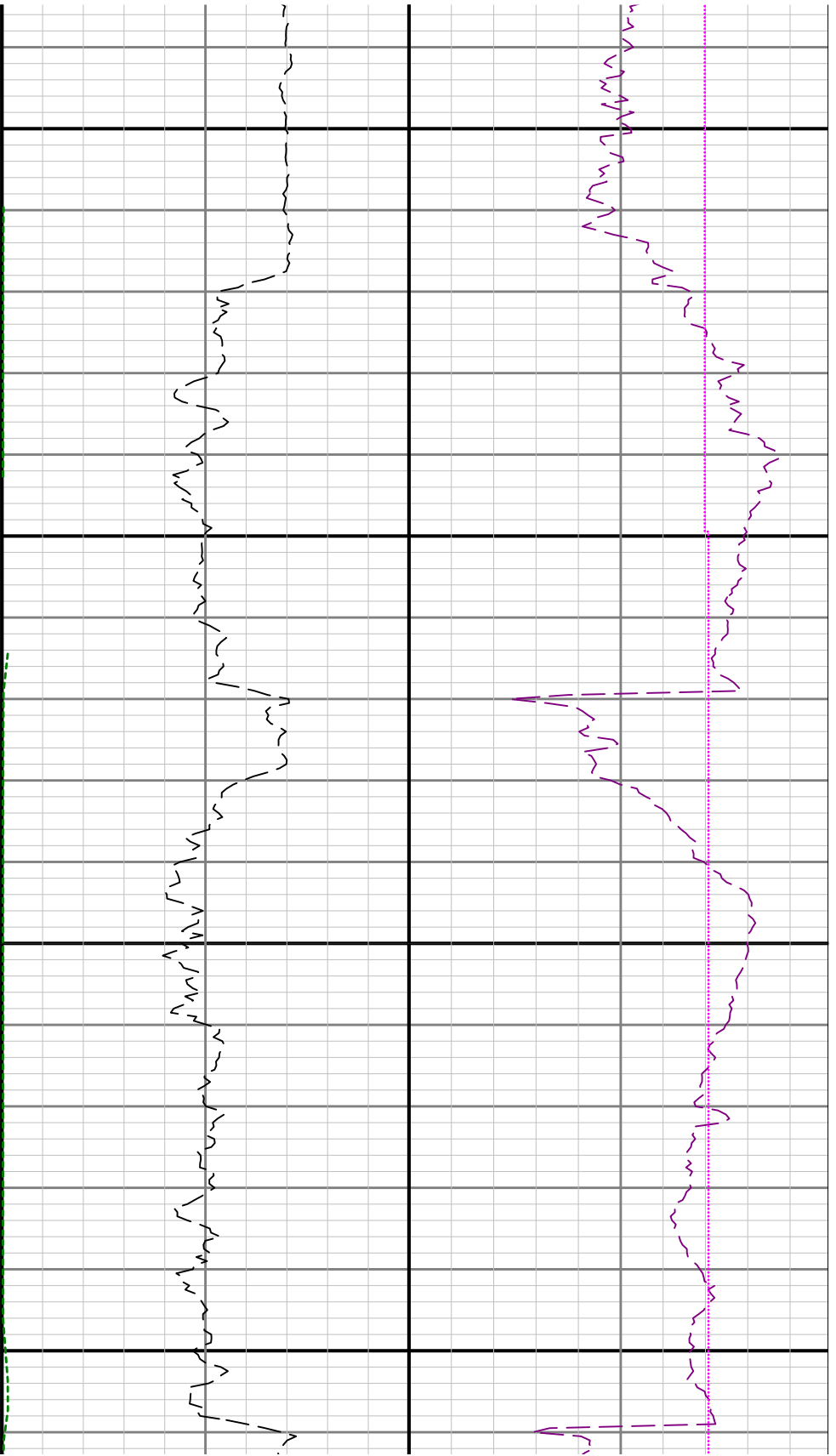


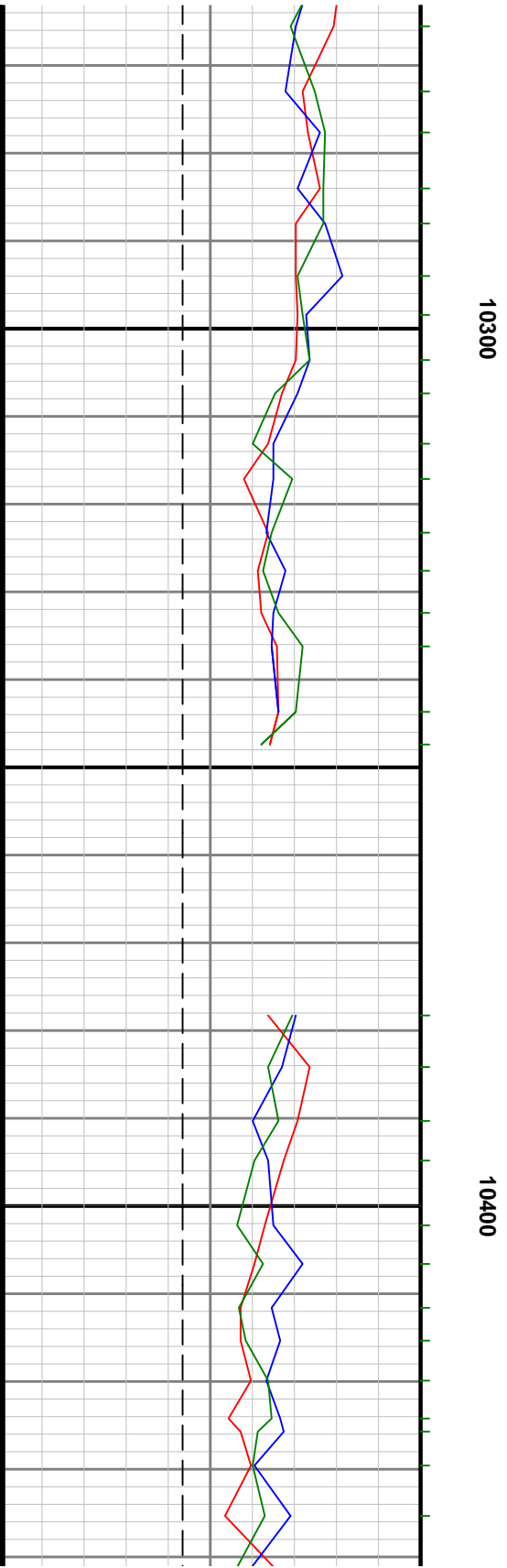
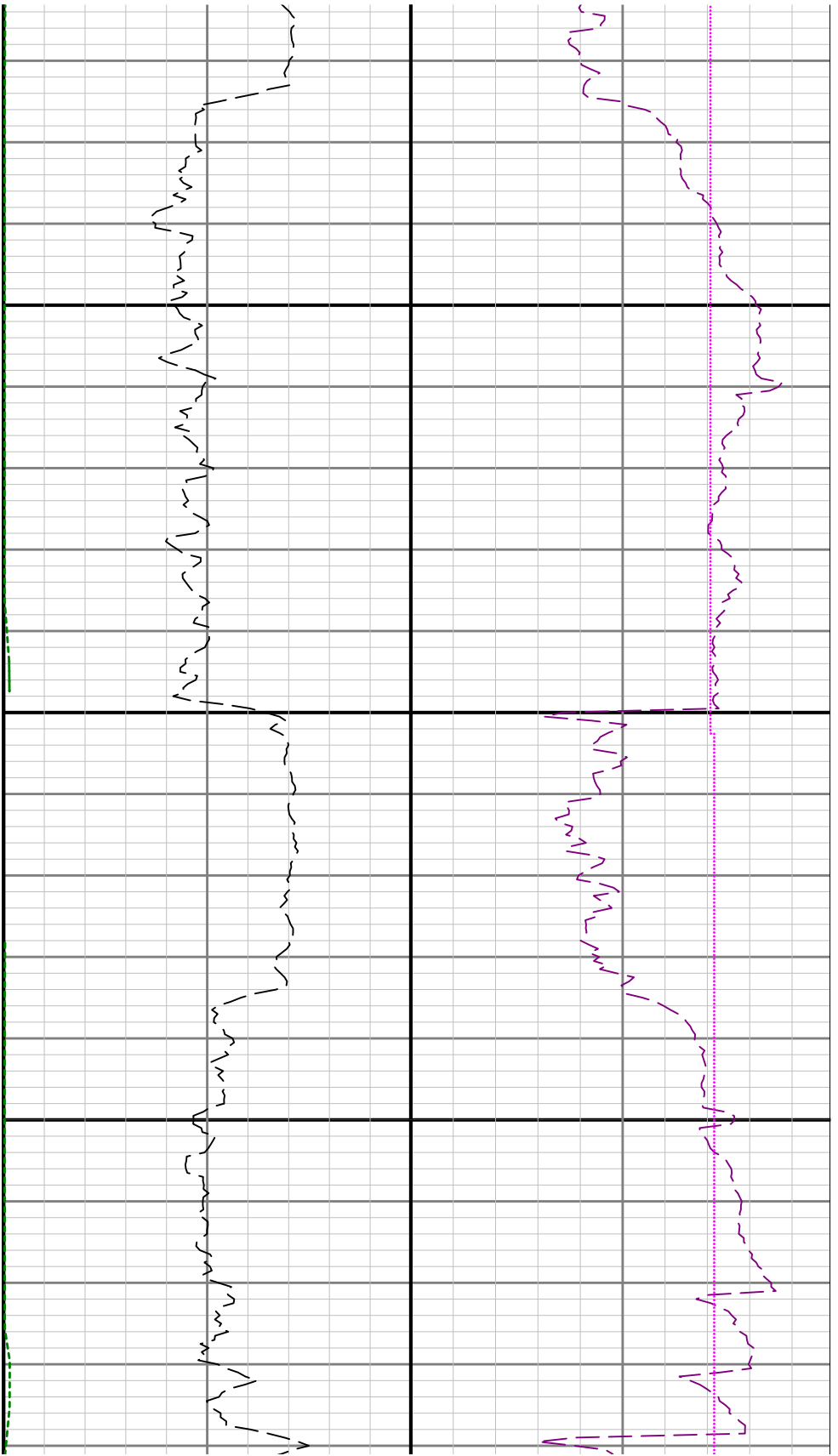
0066

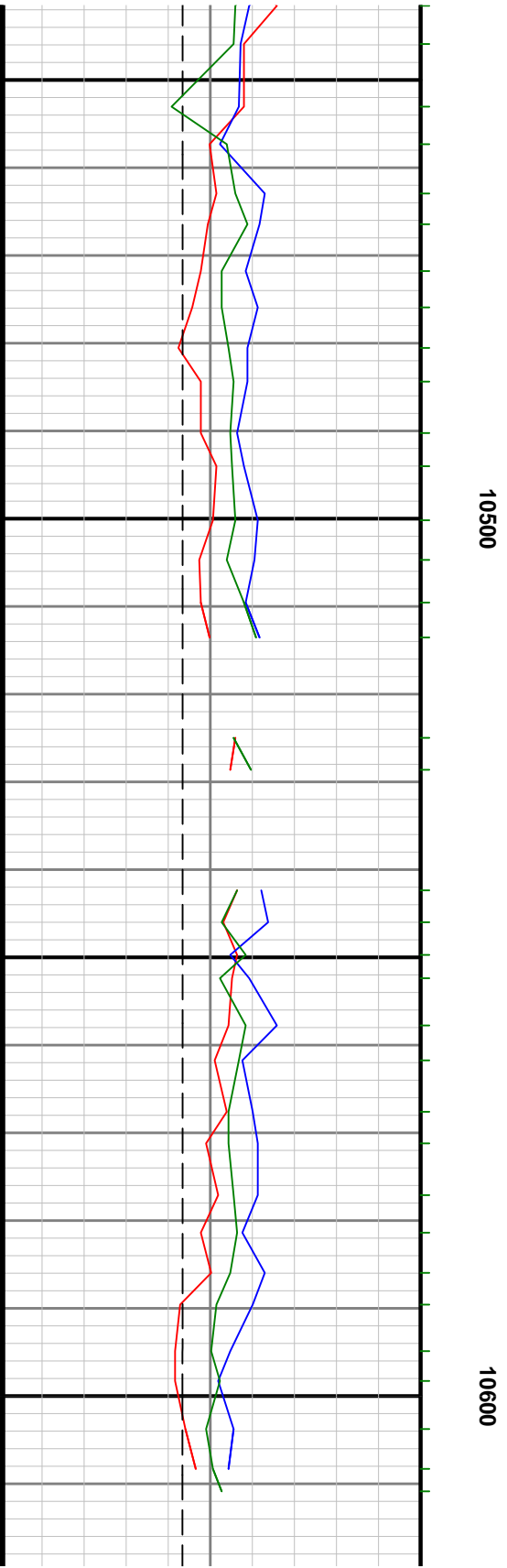
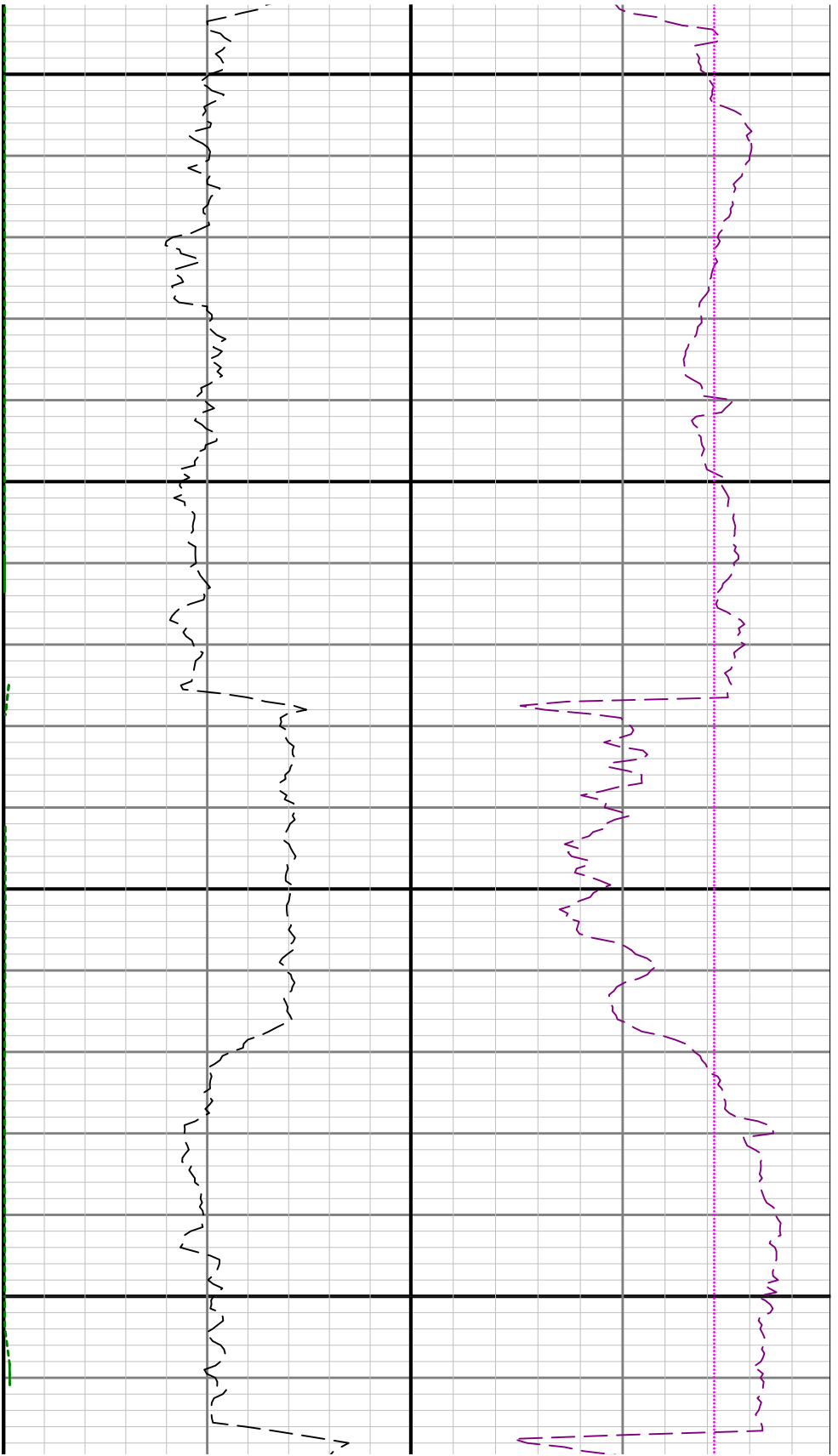
0086



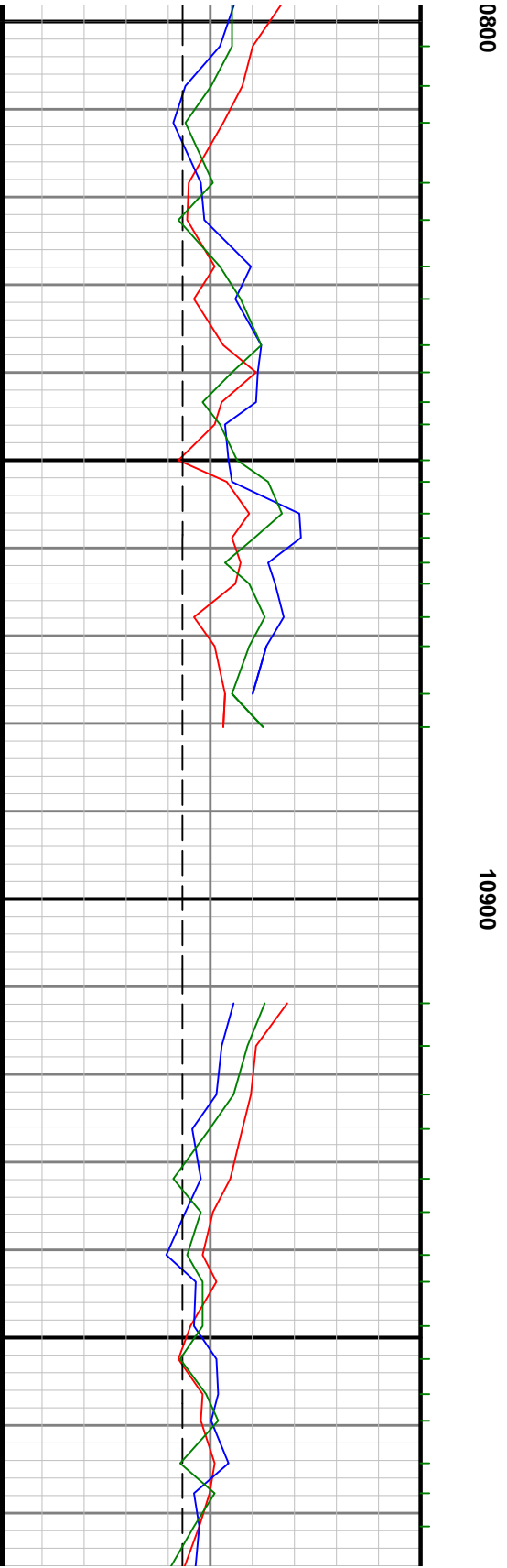


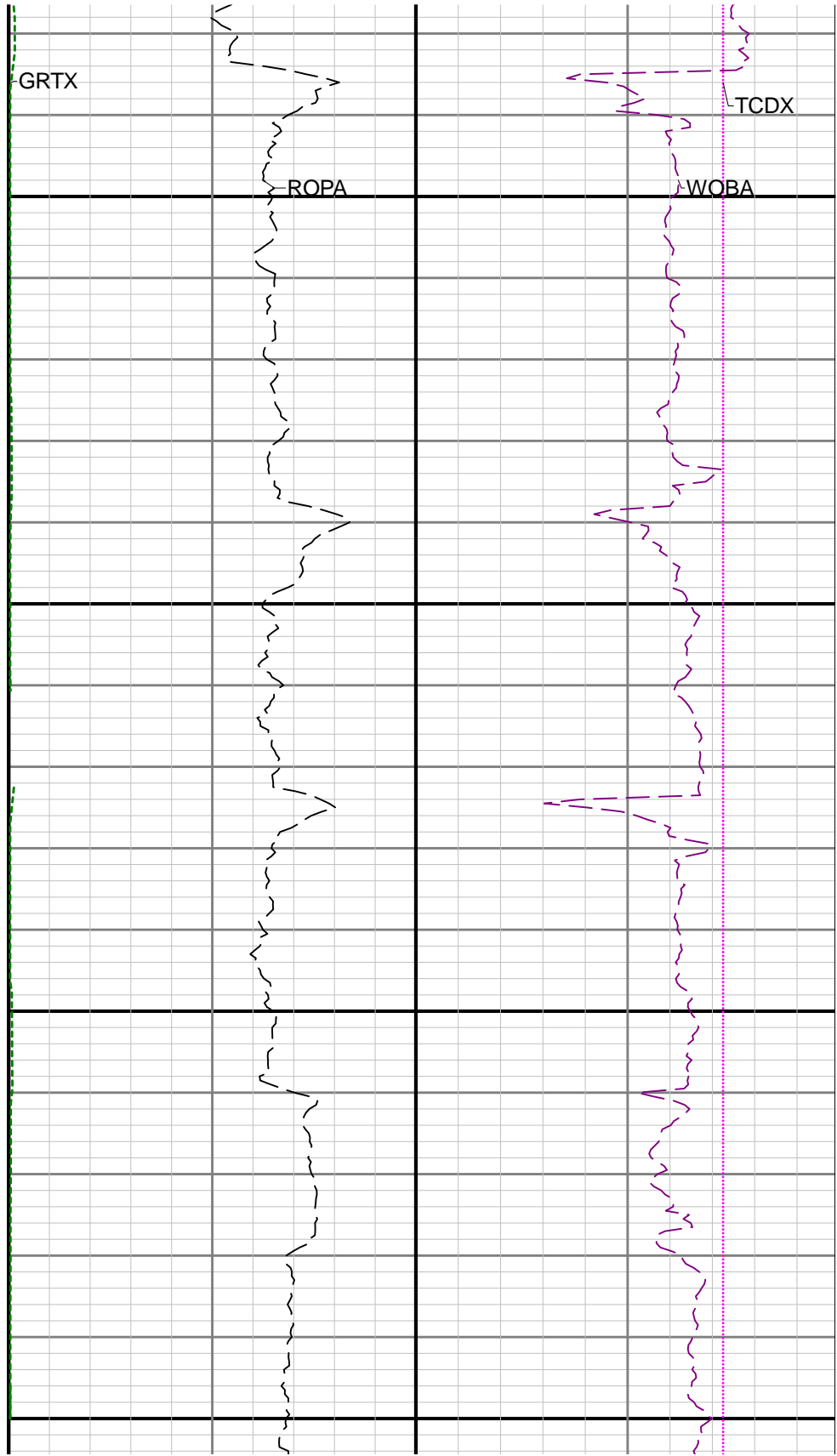
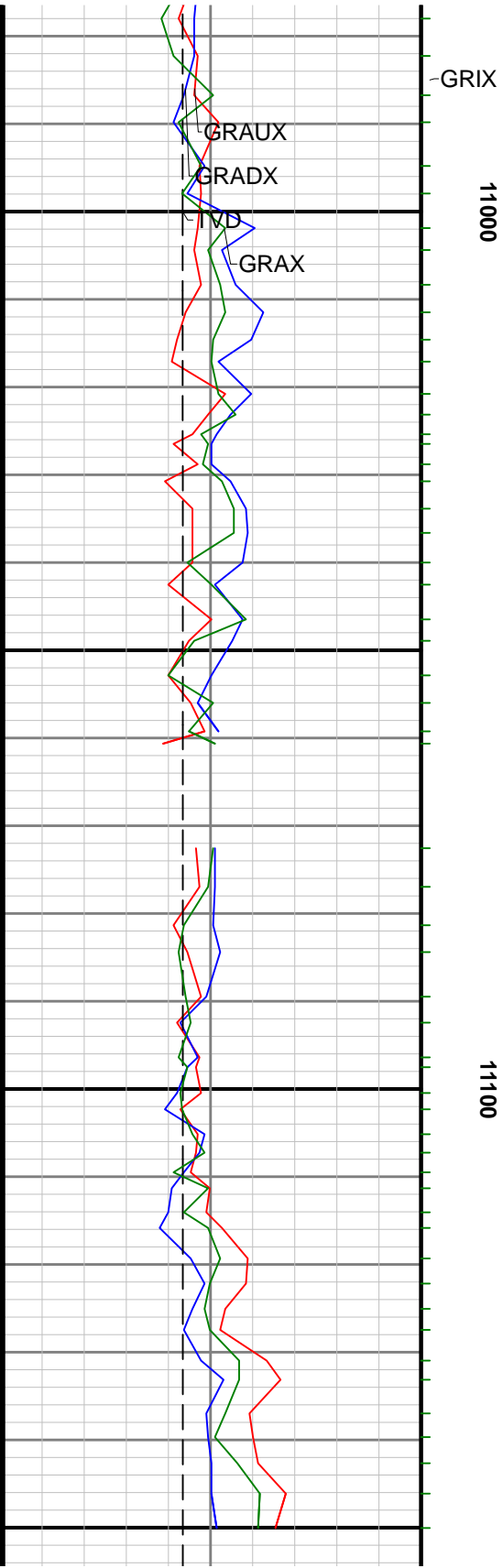


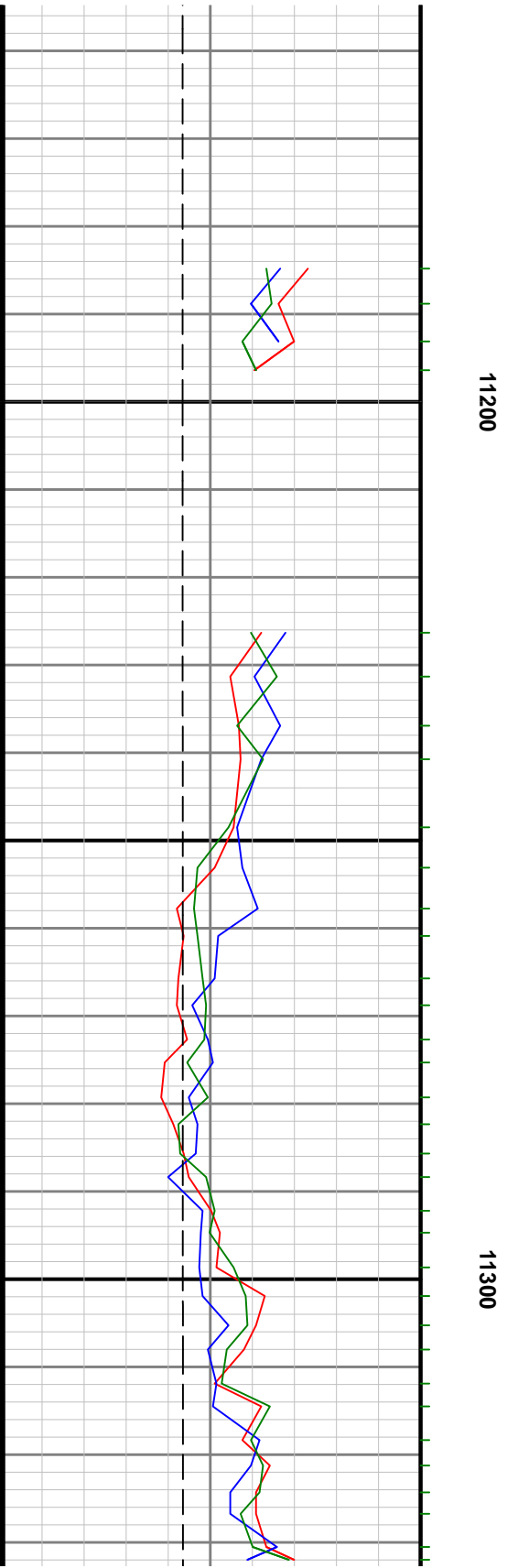
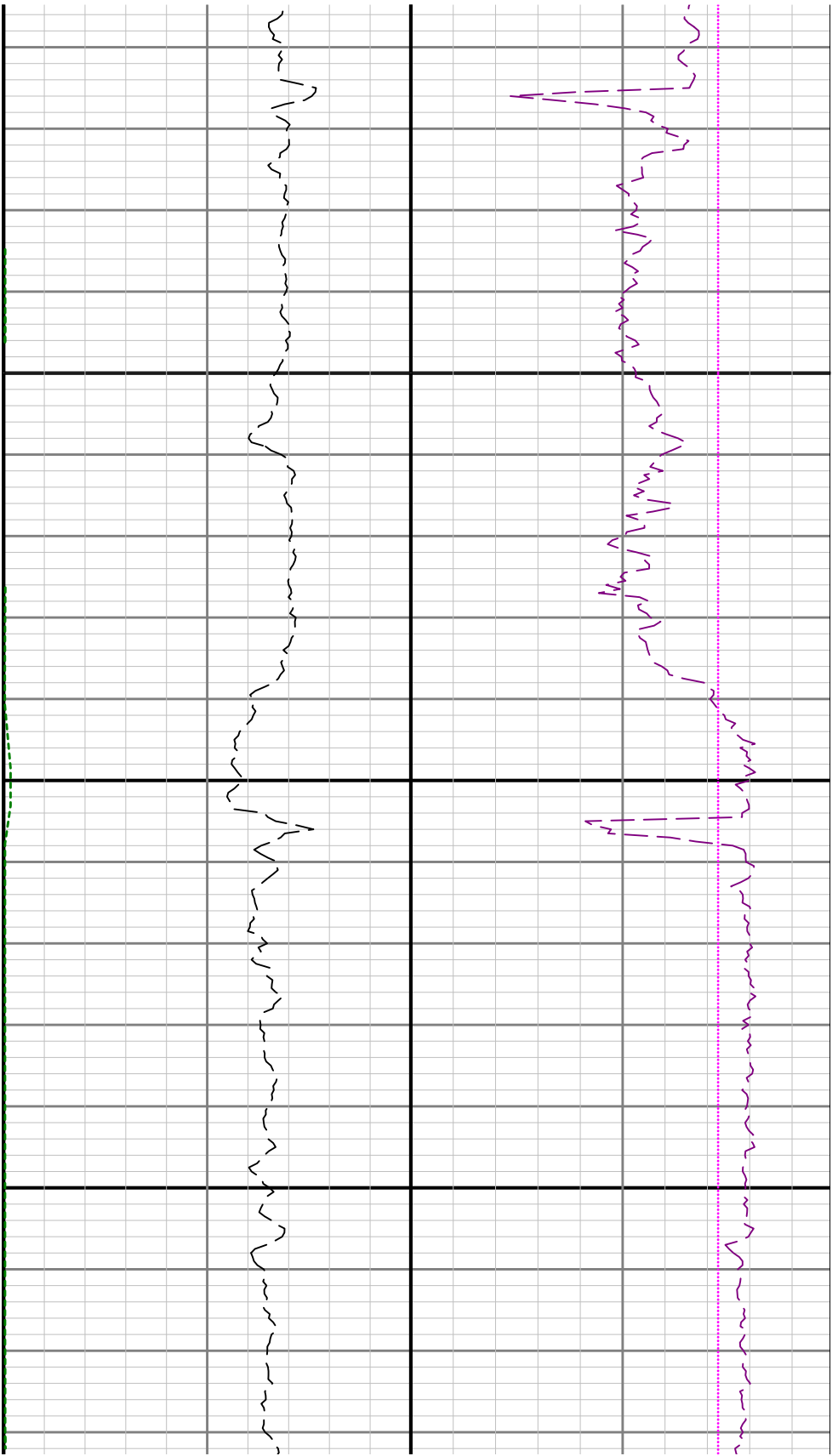


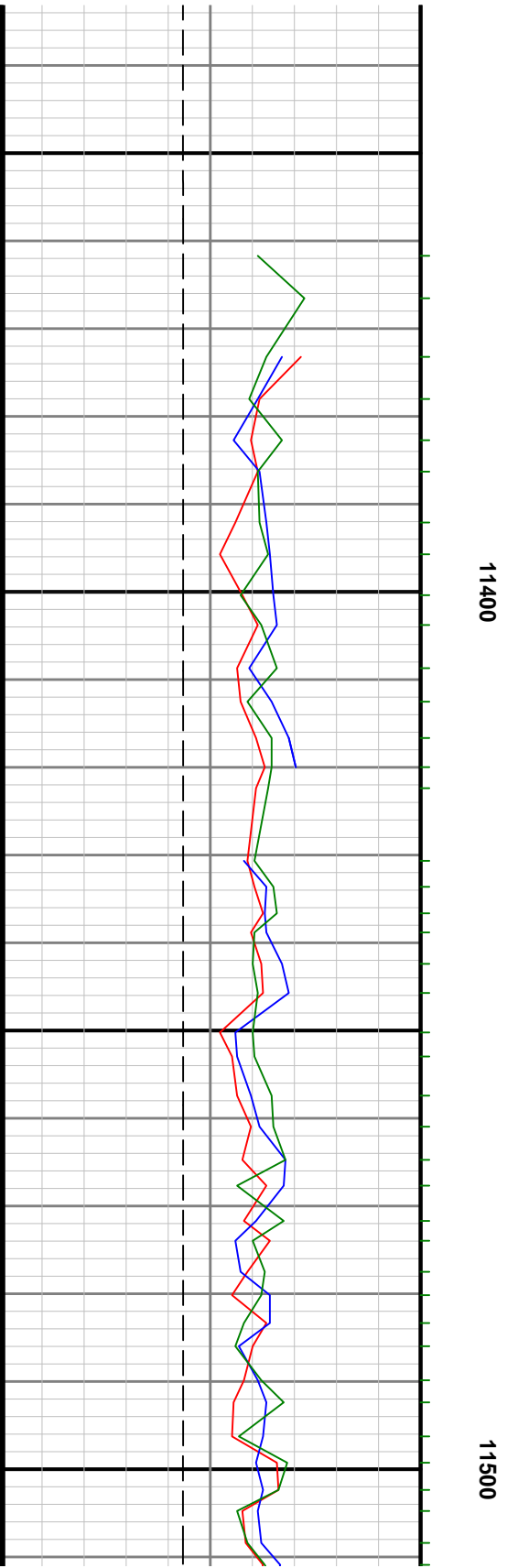
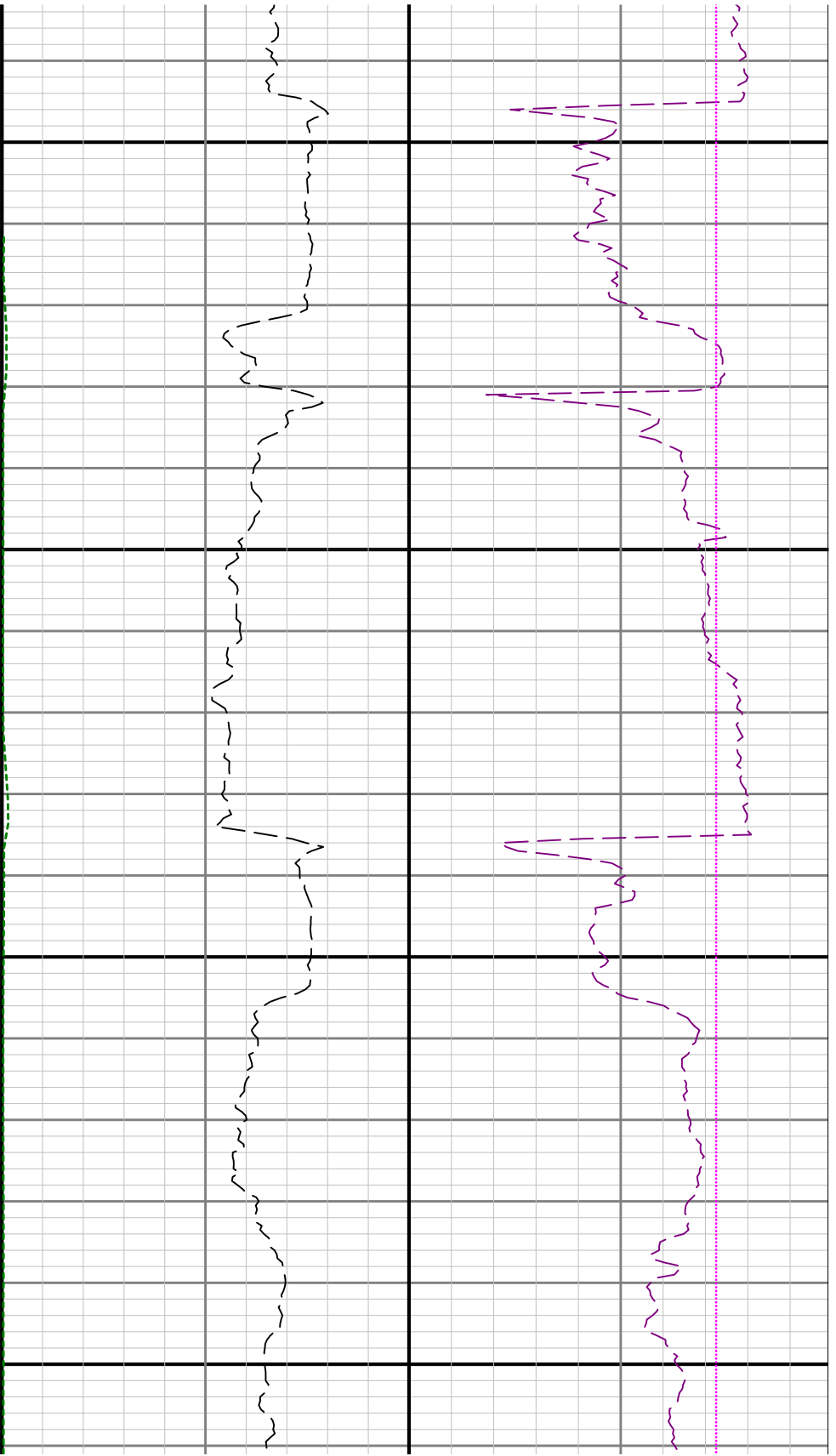


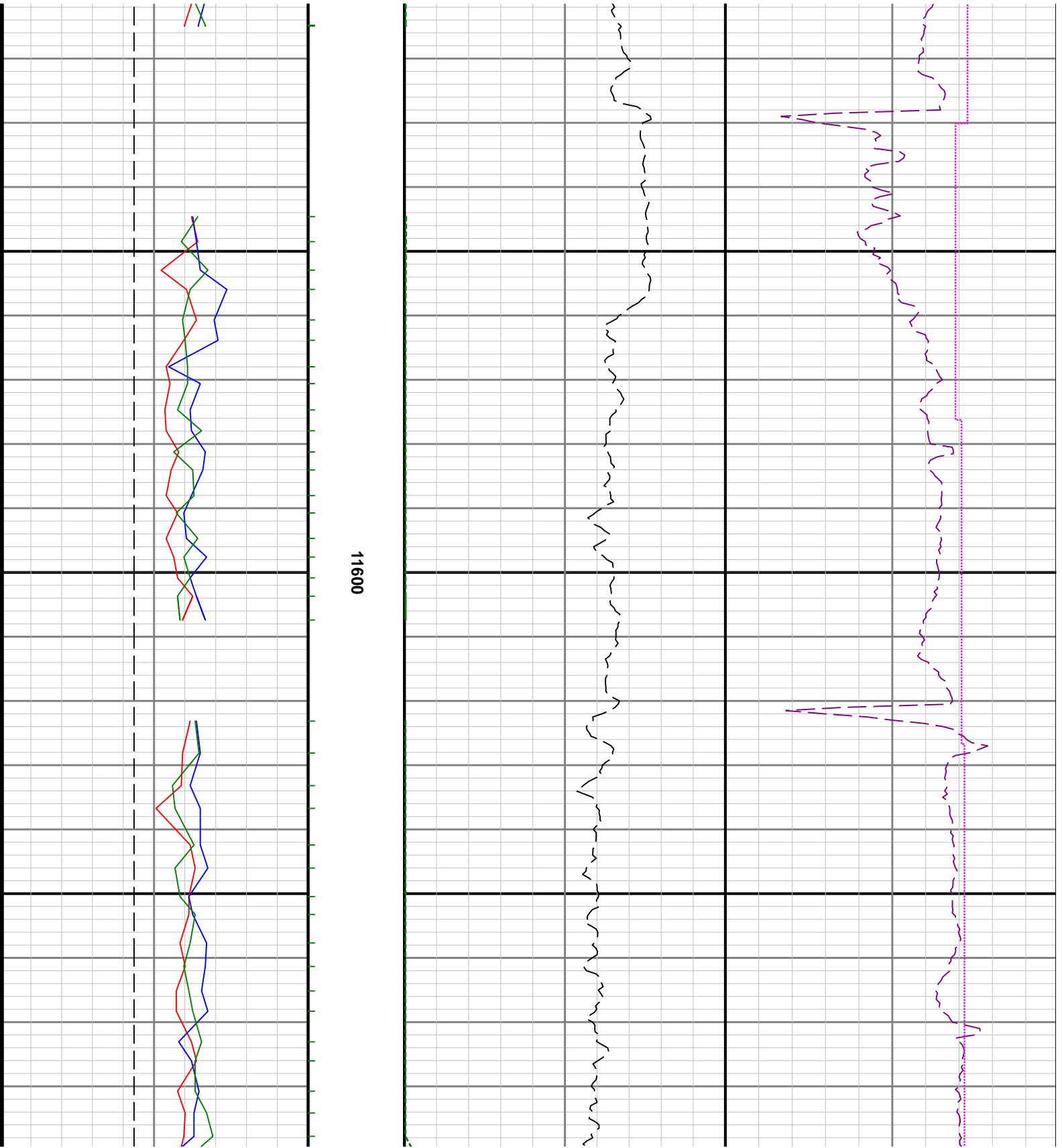


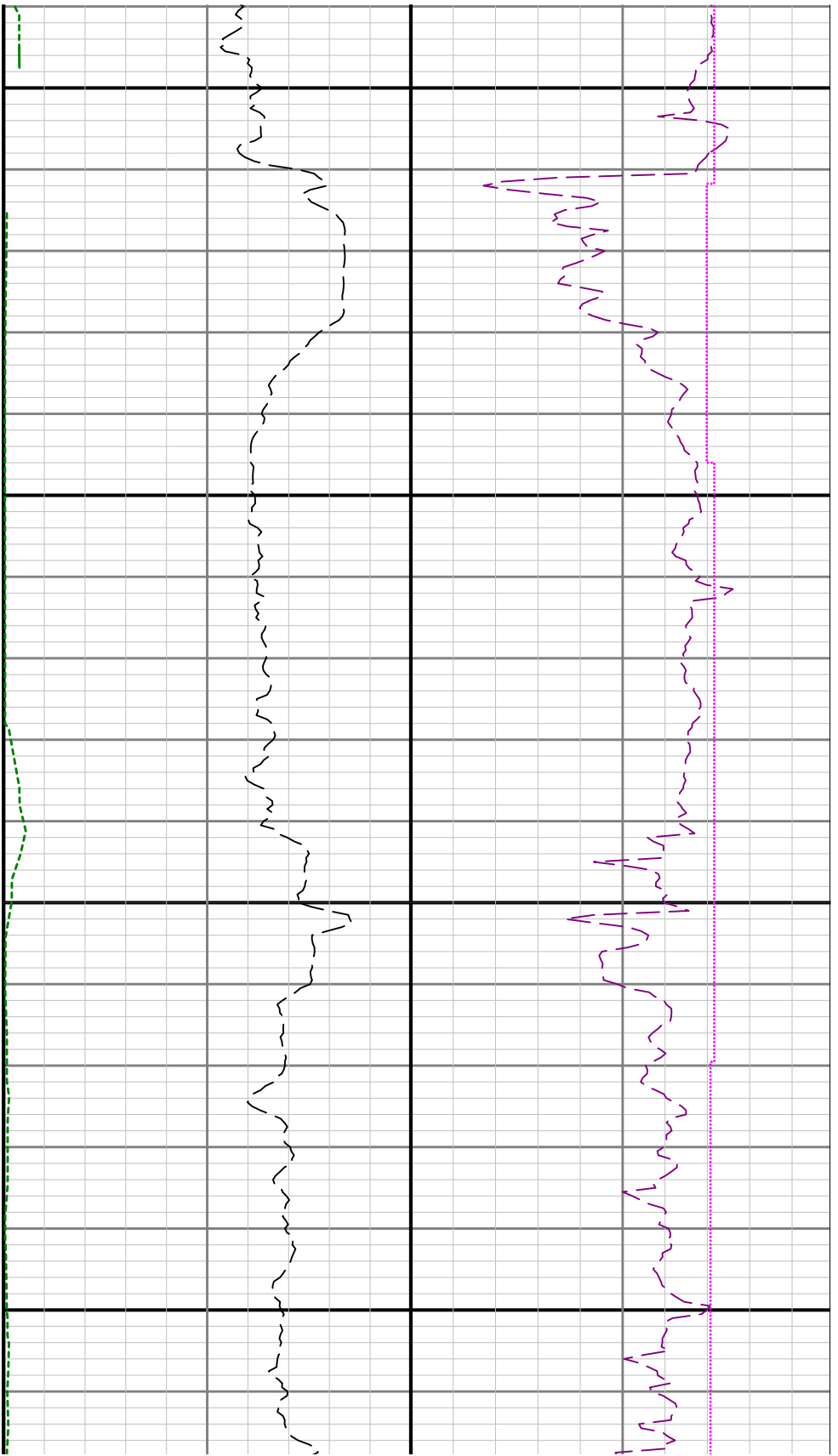






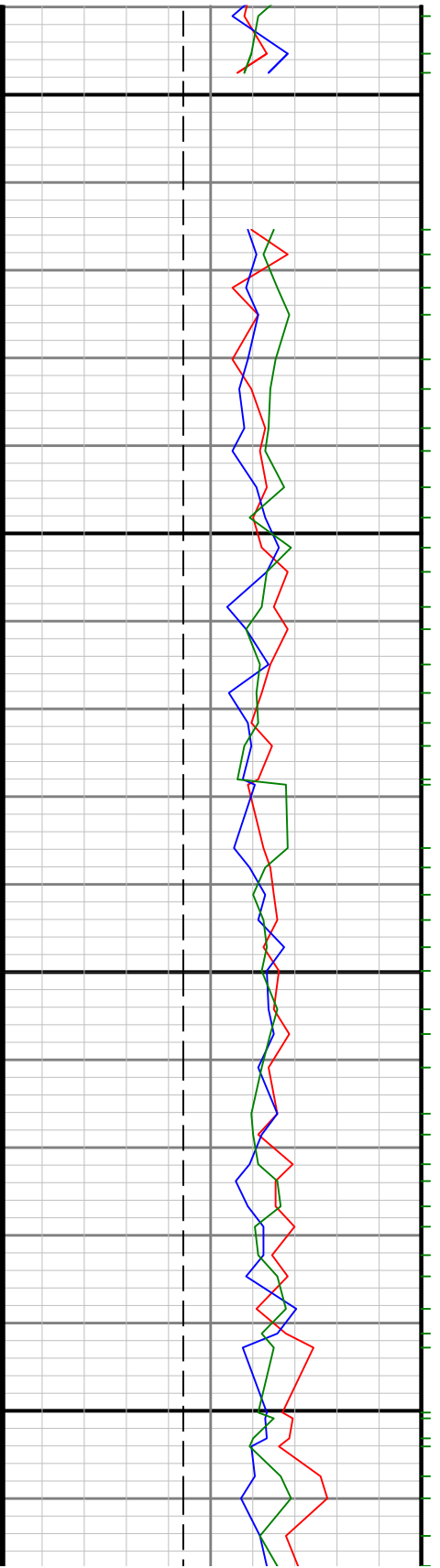


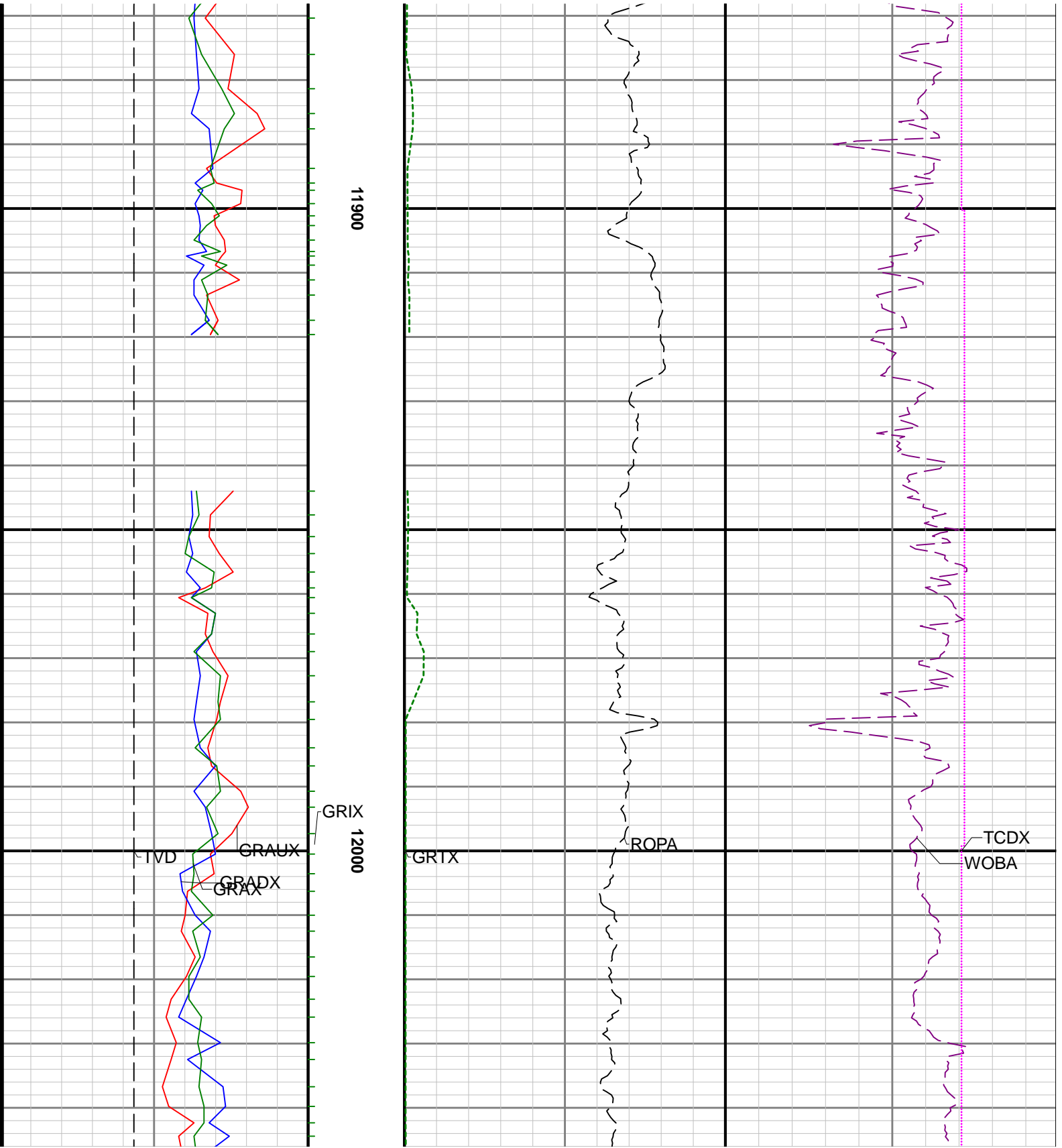


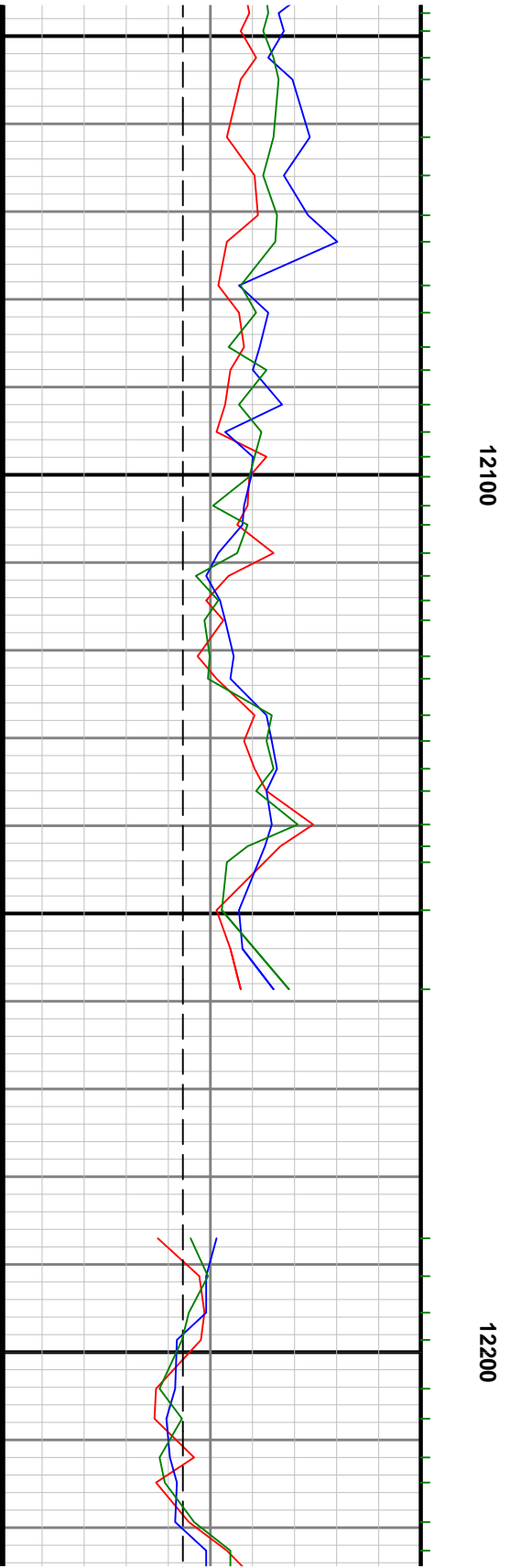
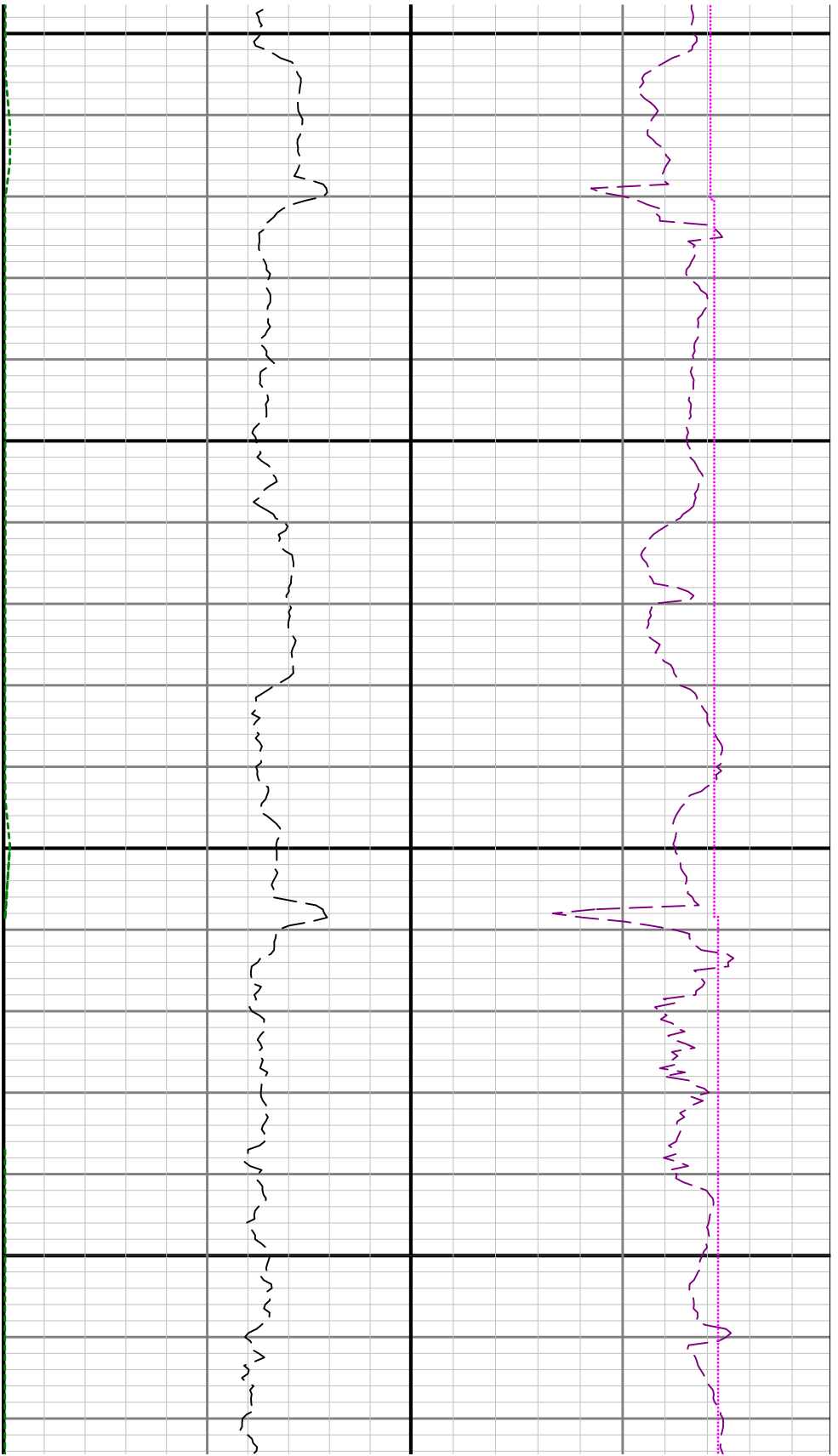


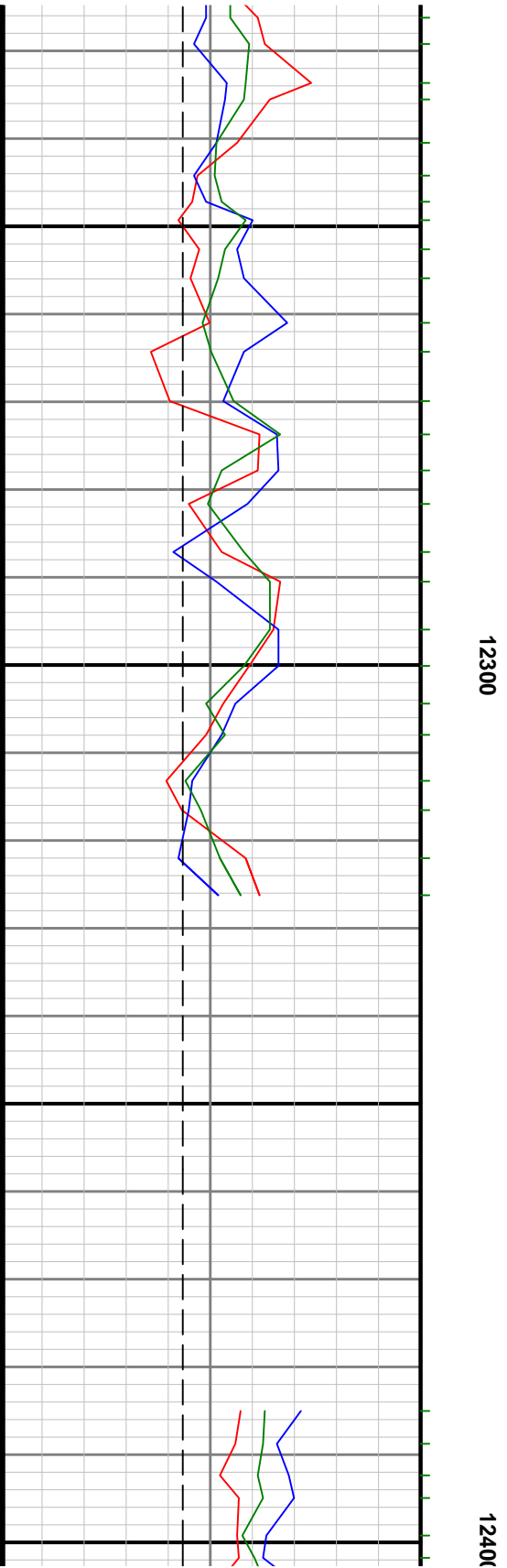
11700

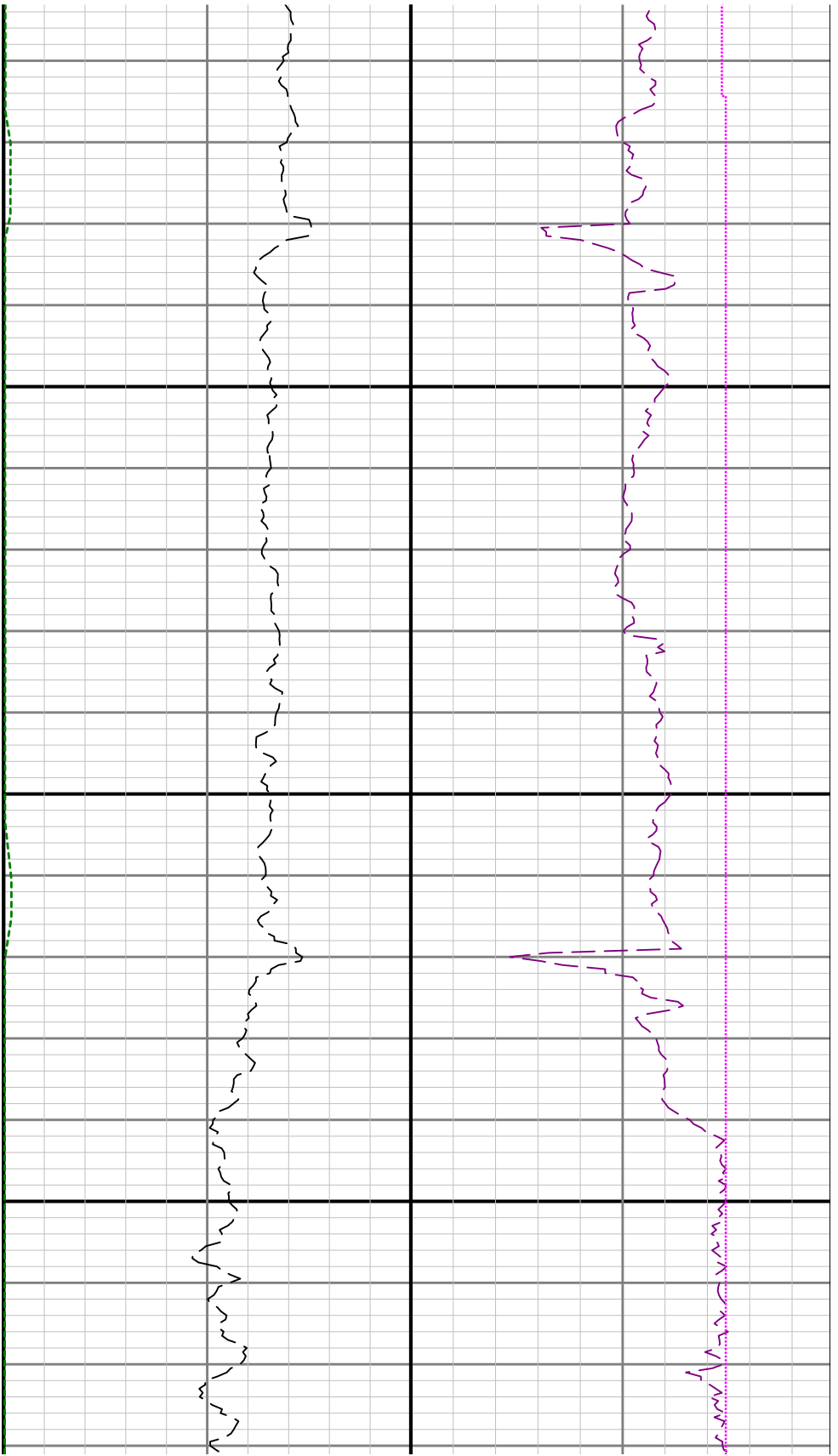
11800



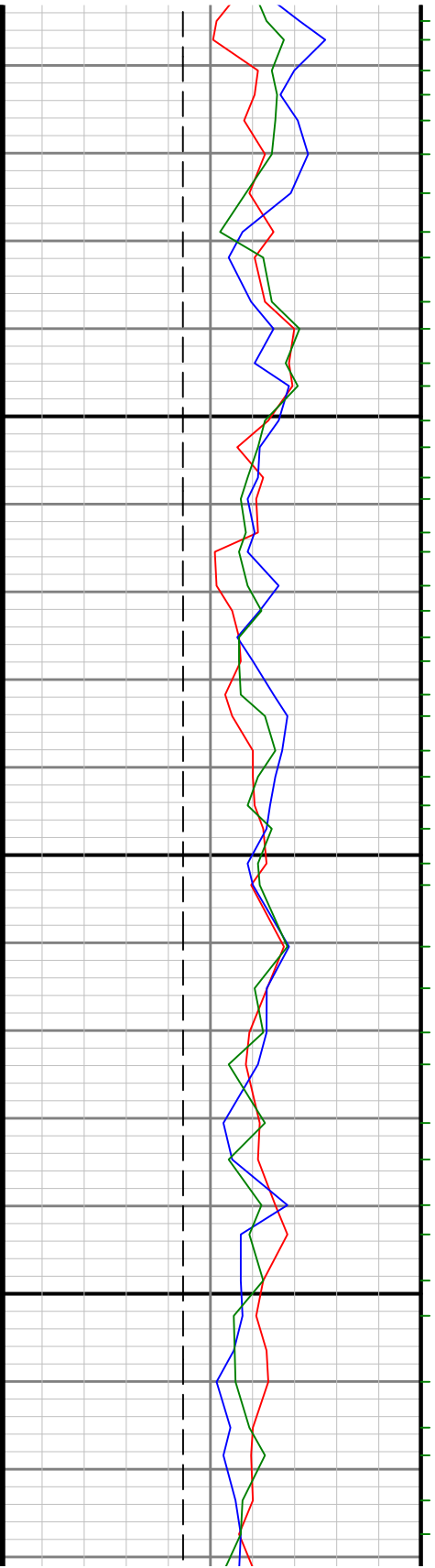


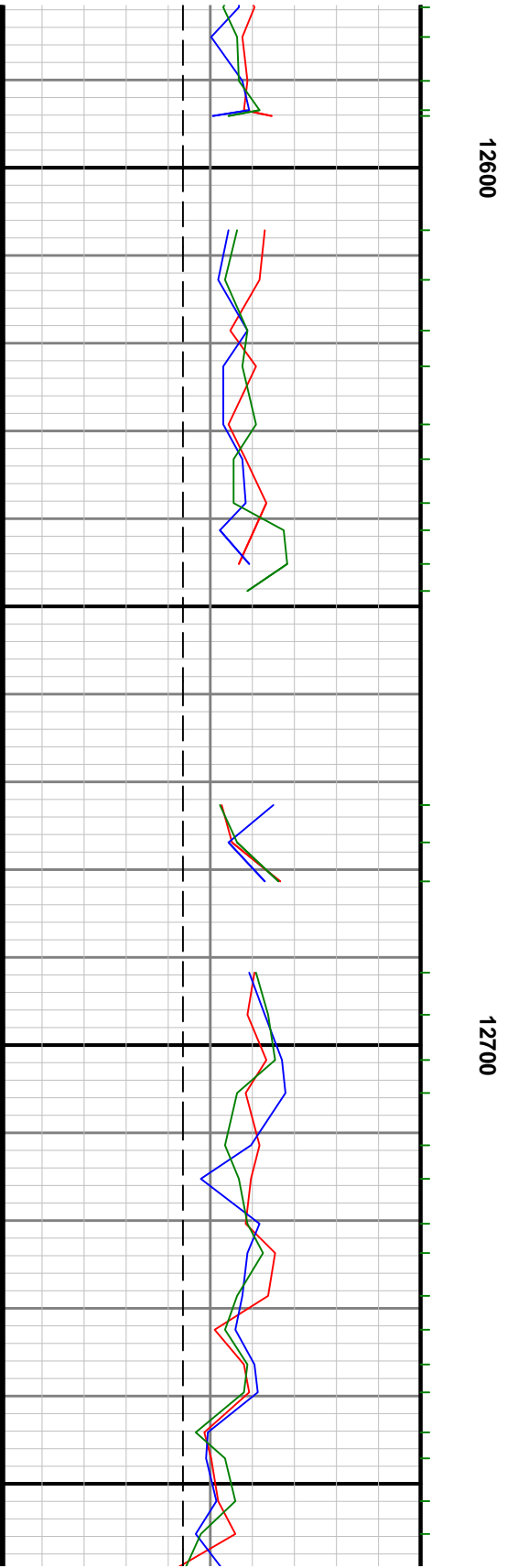
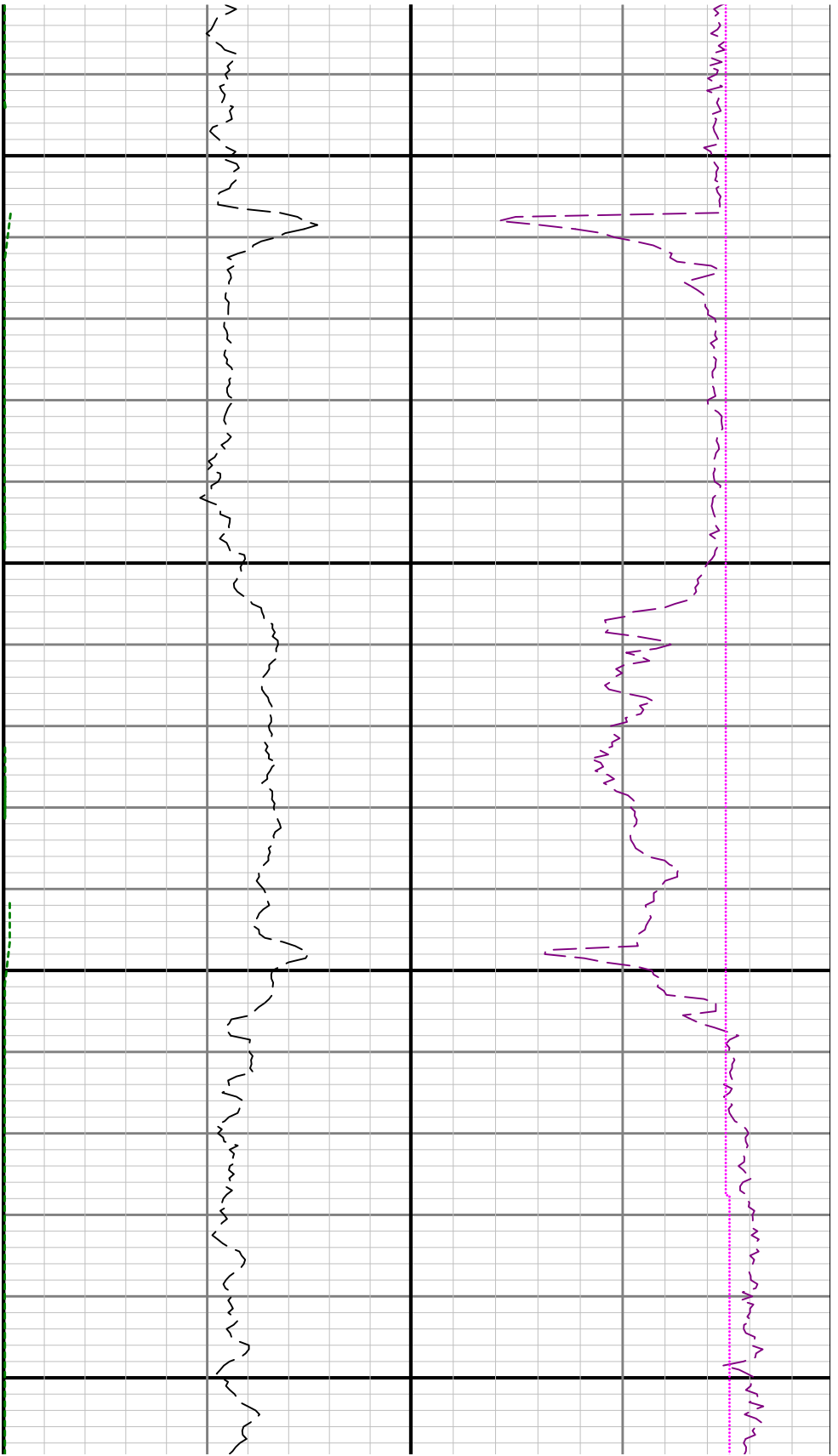


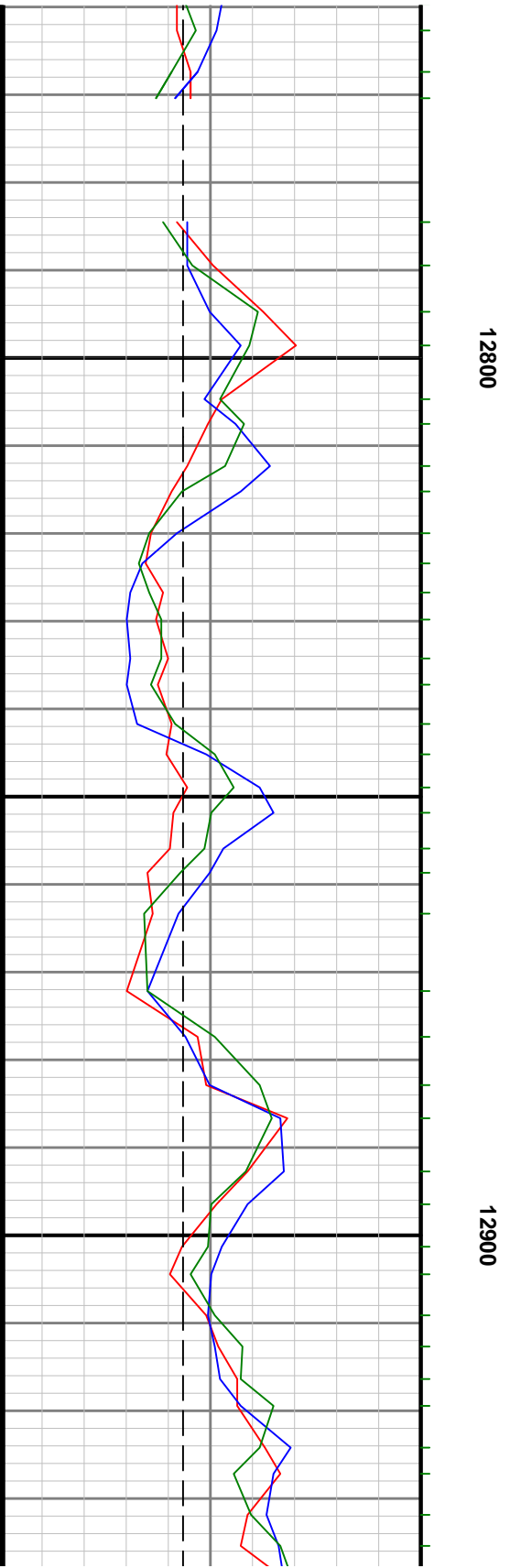
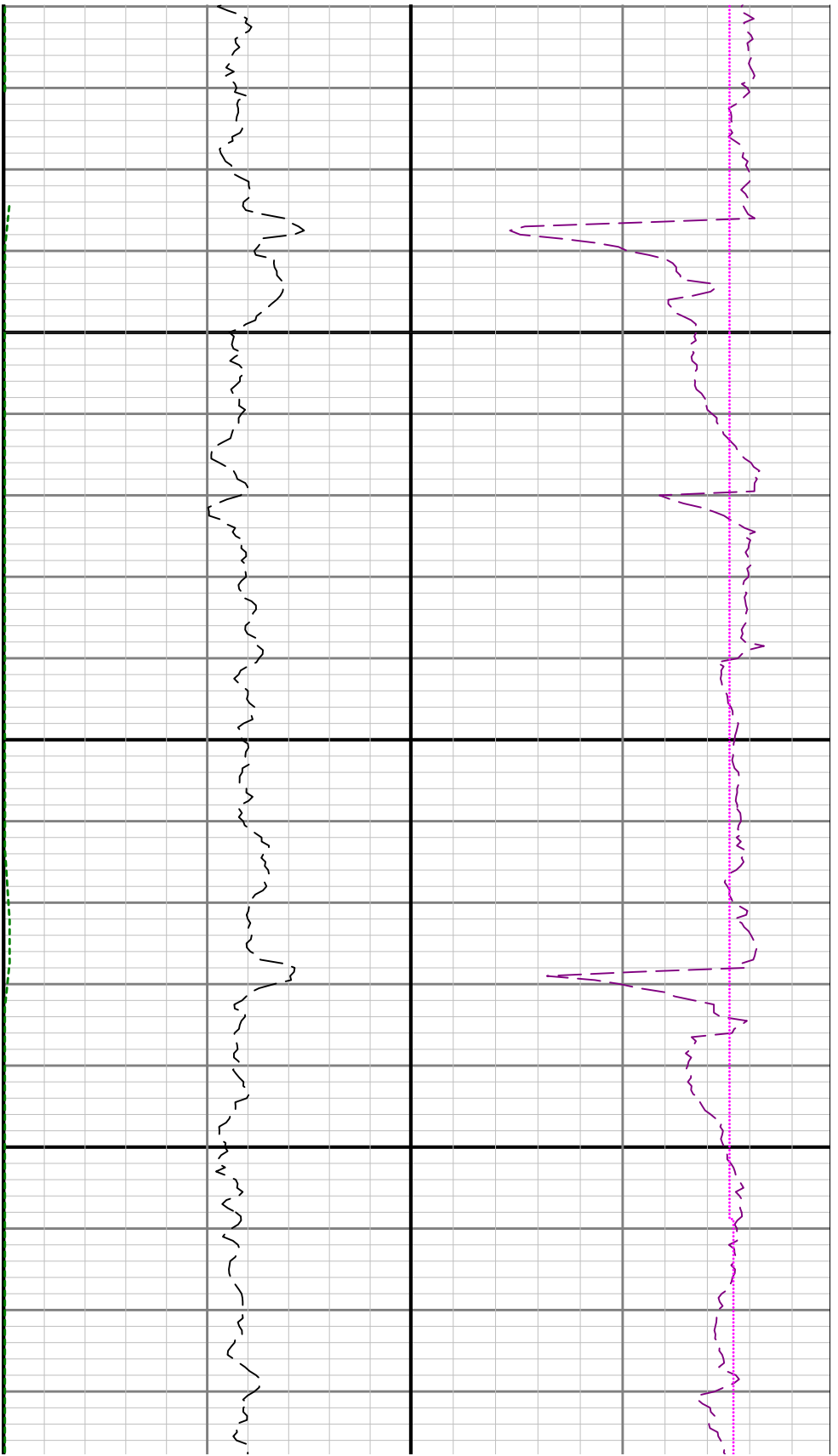


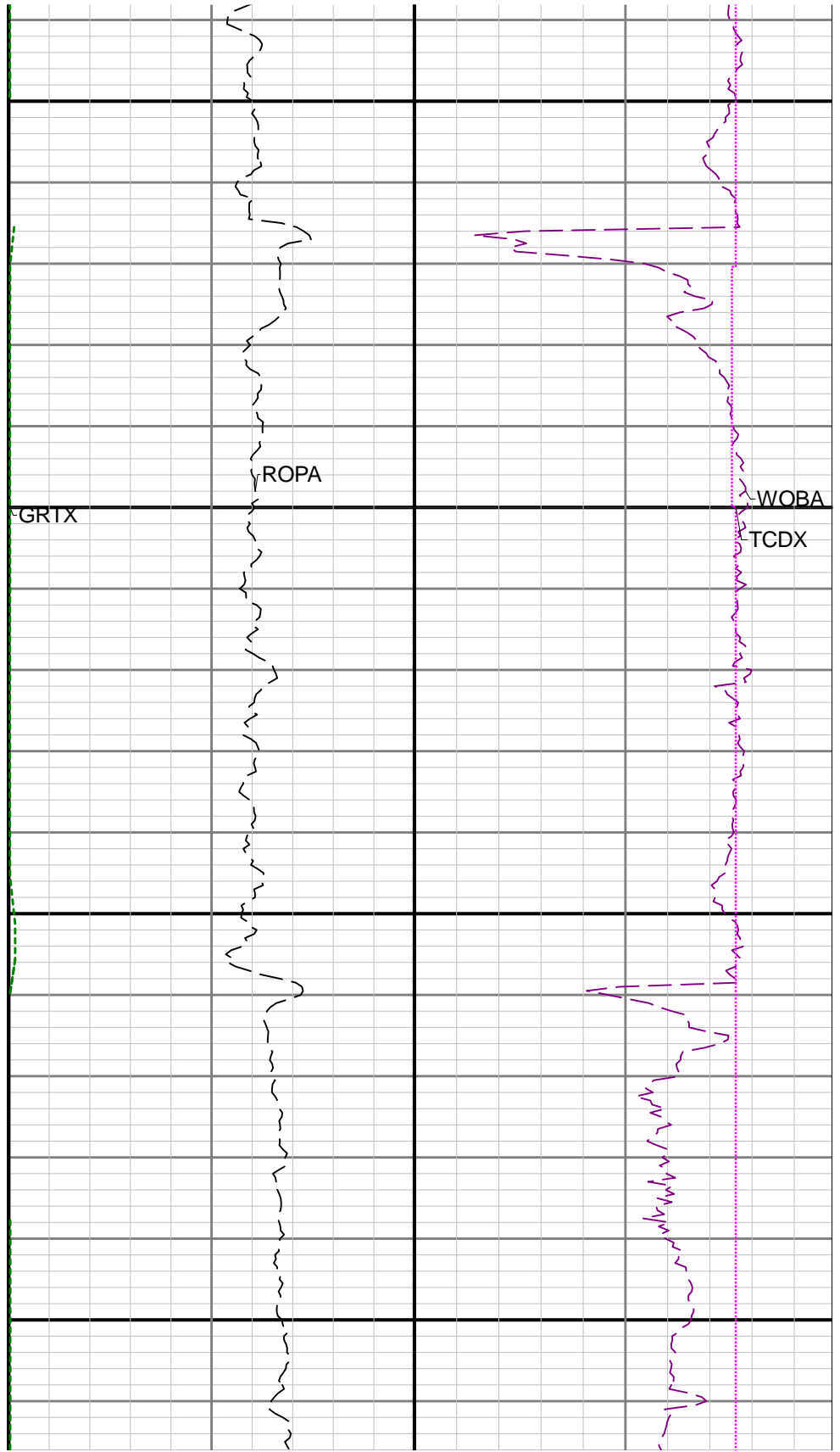
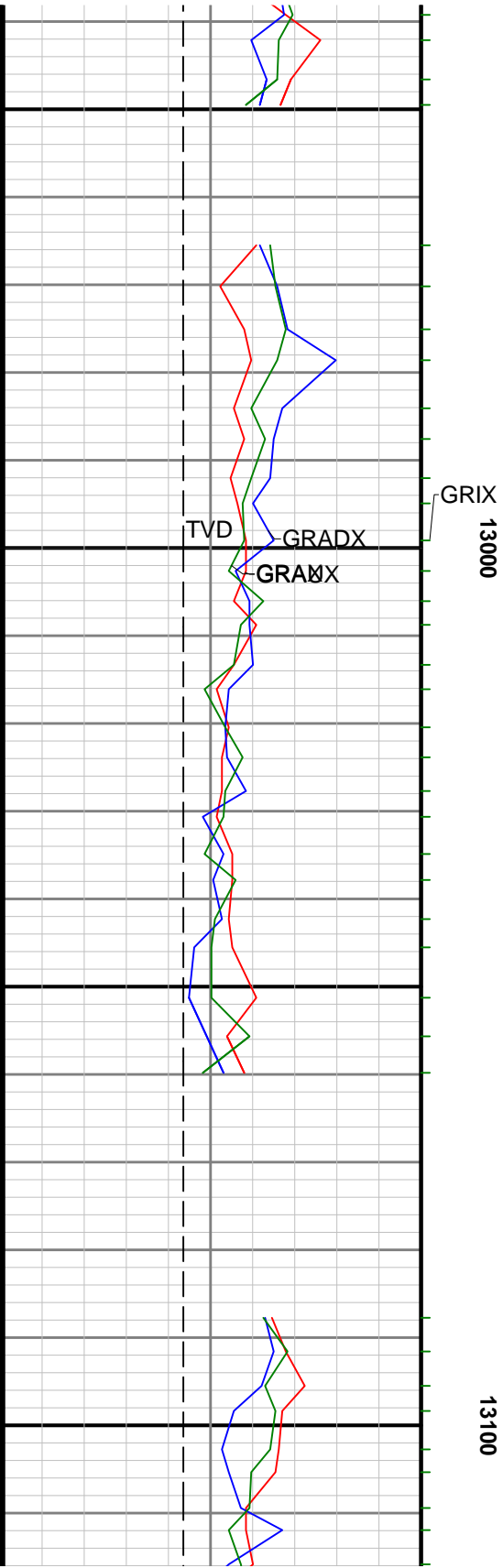


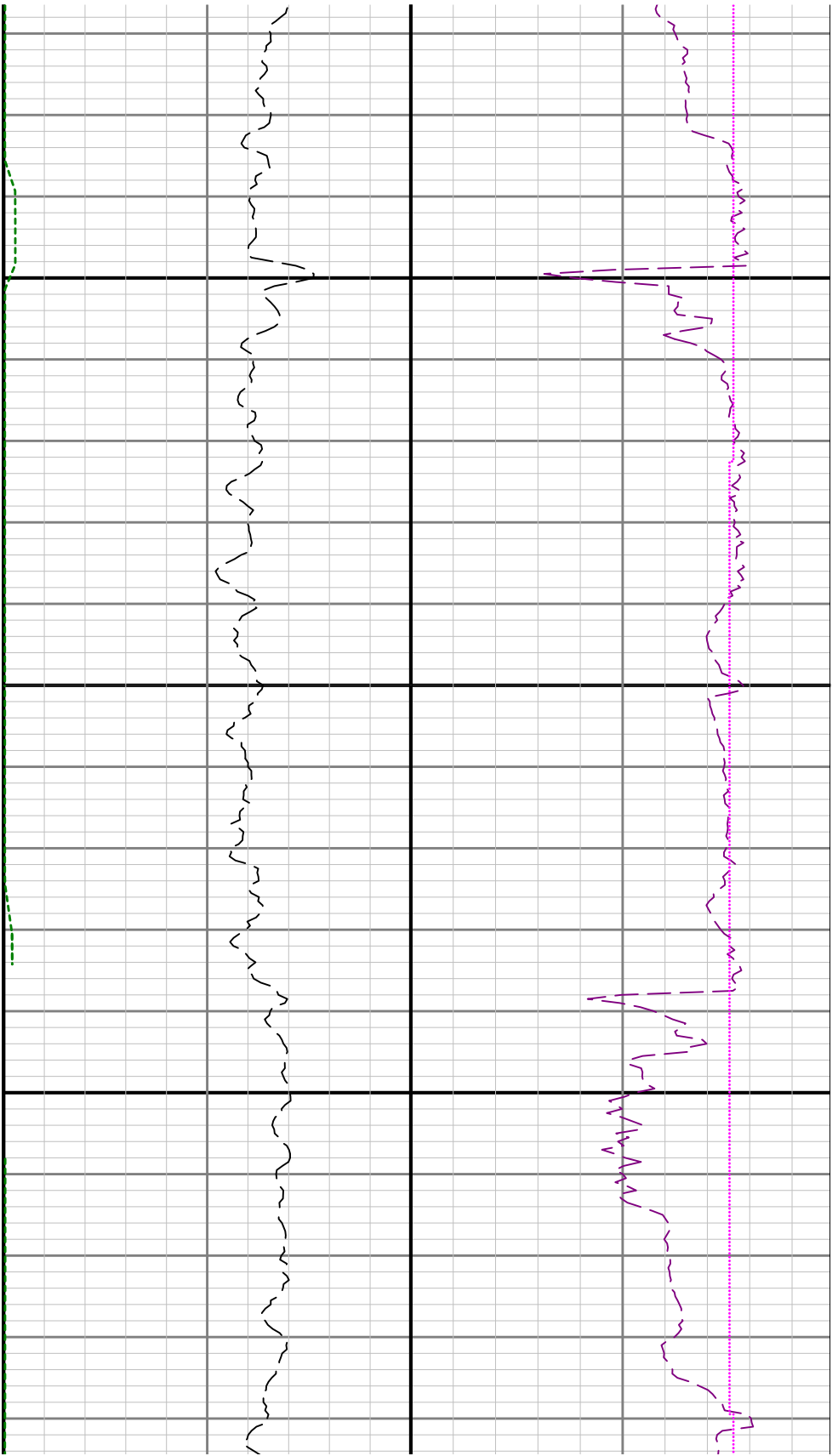
12500



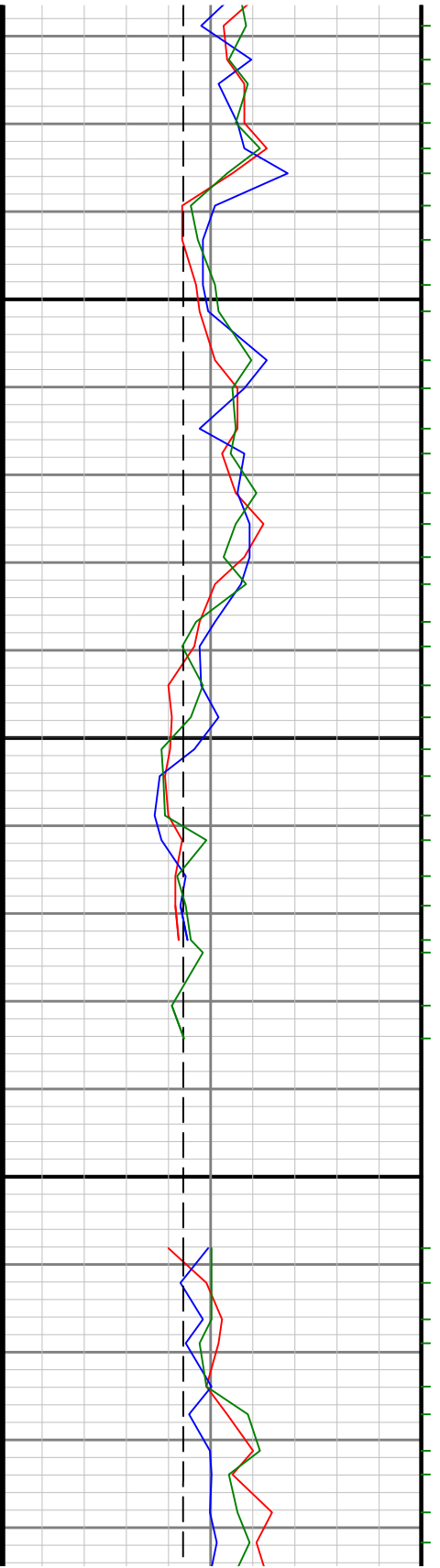


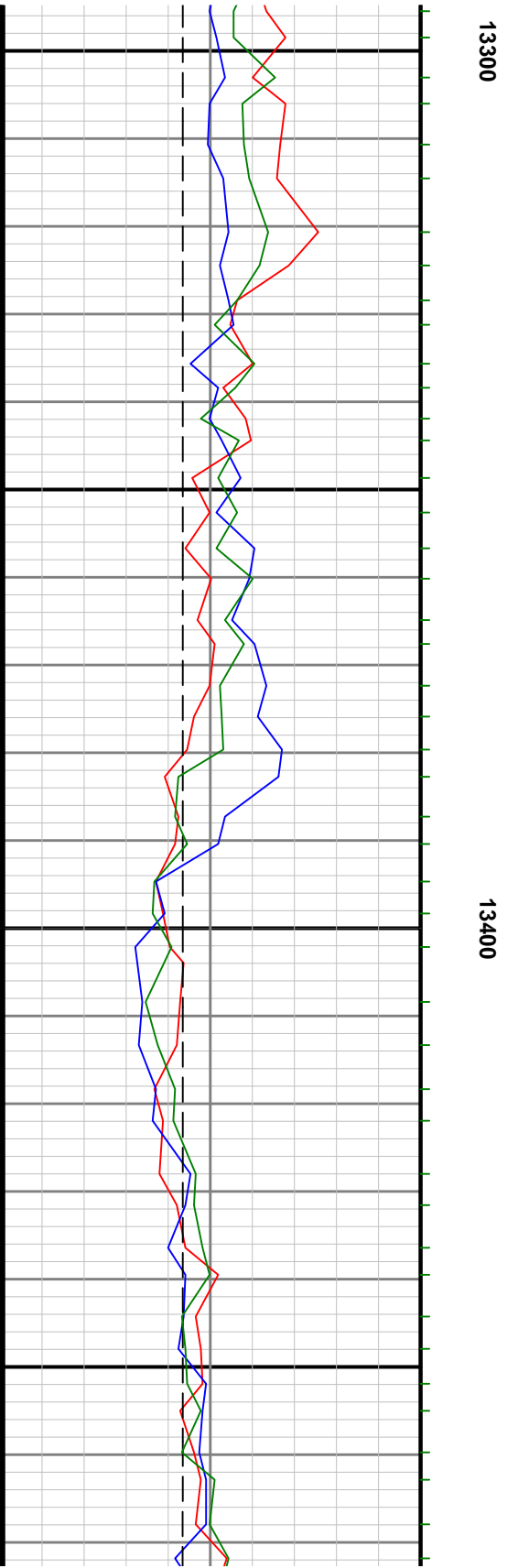
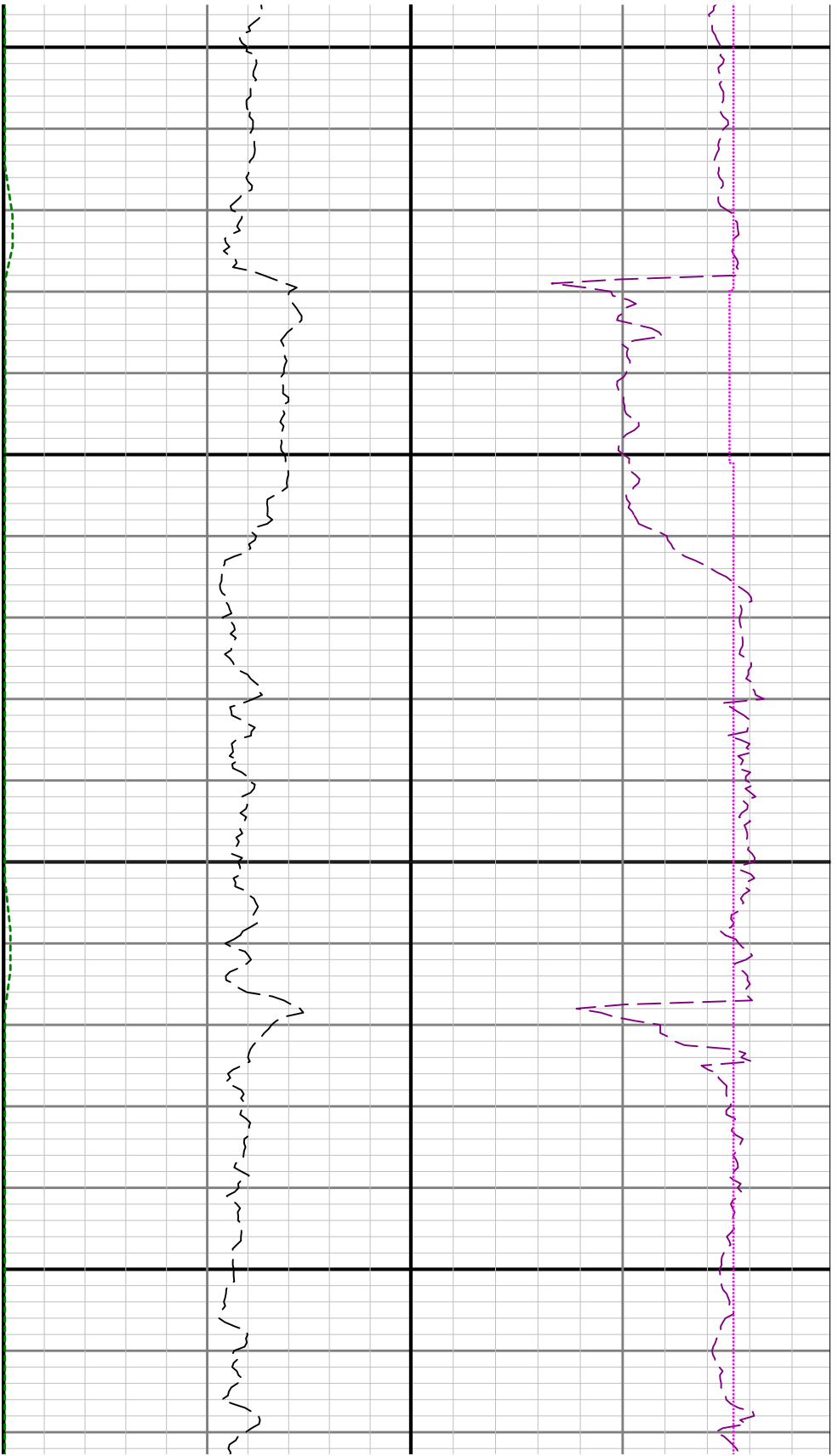


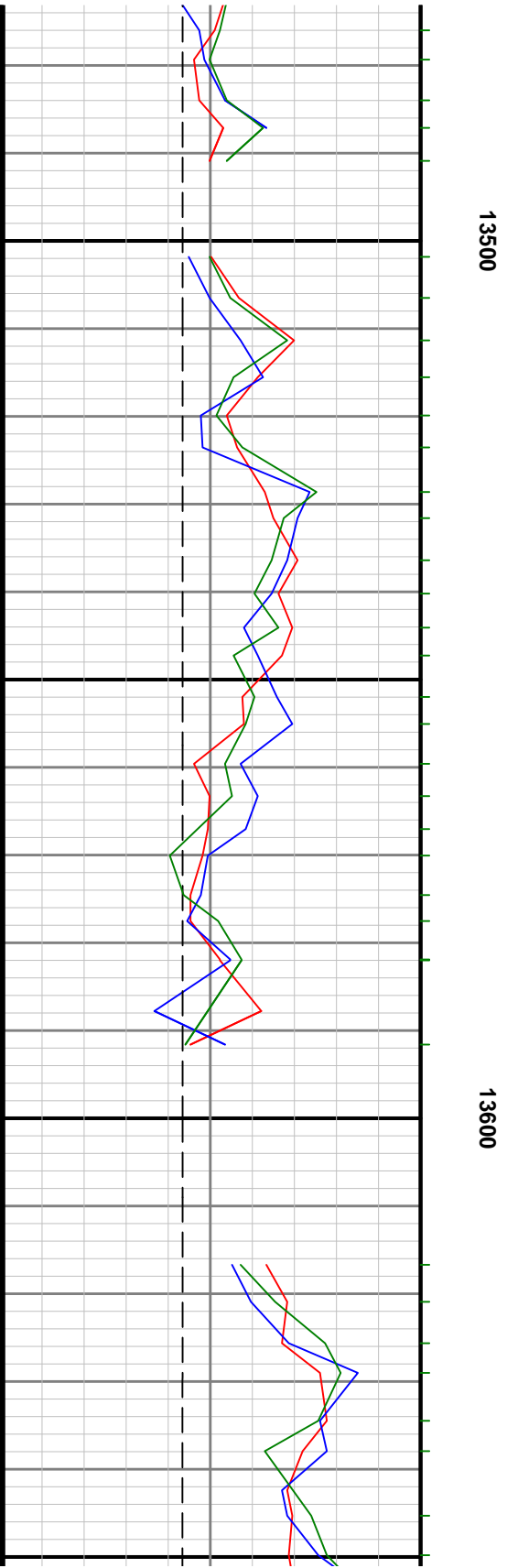
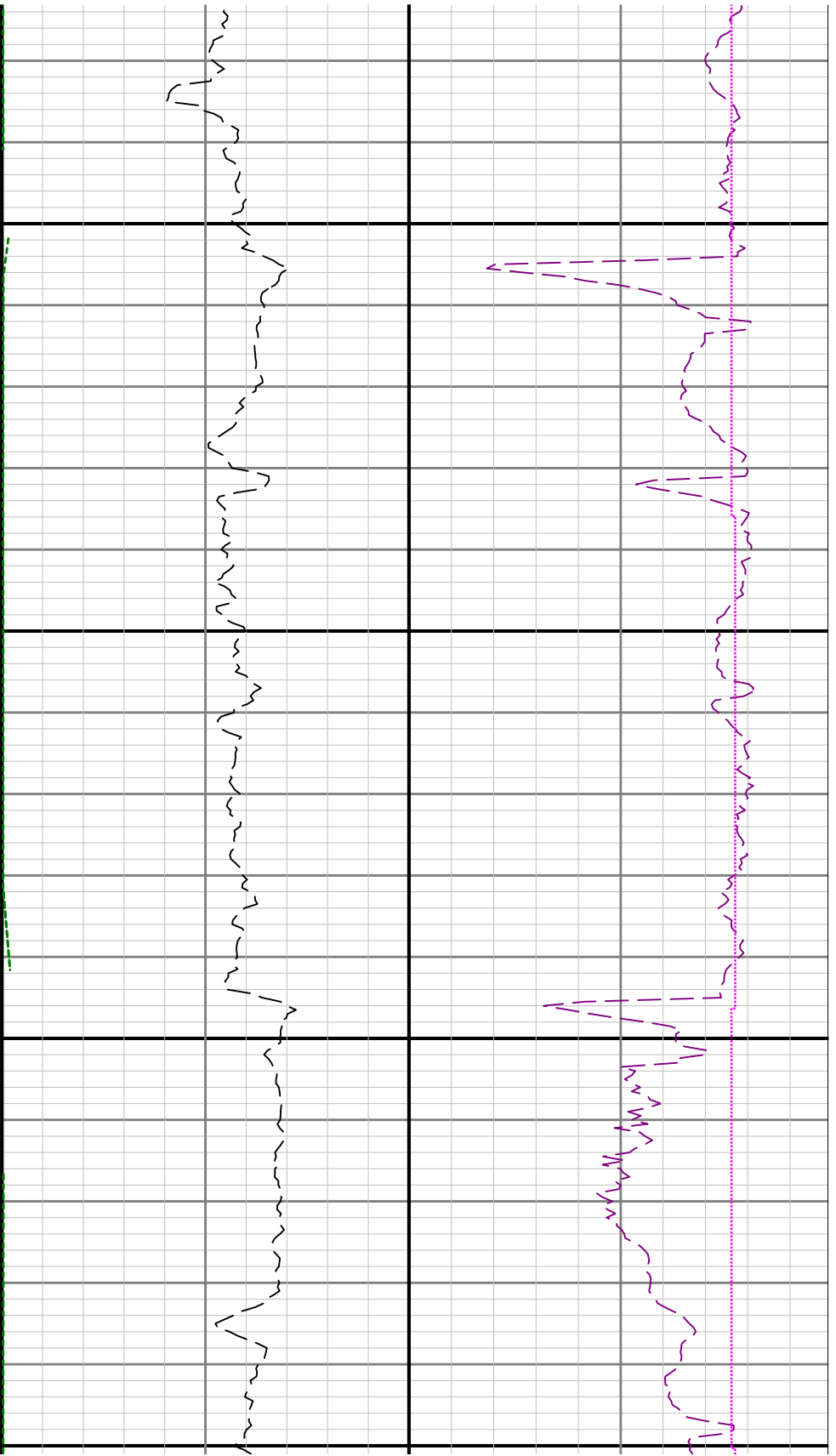


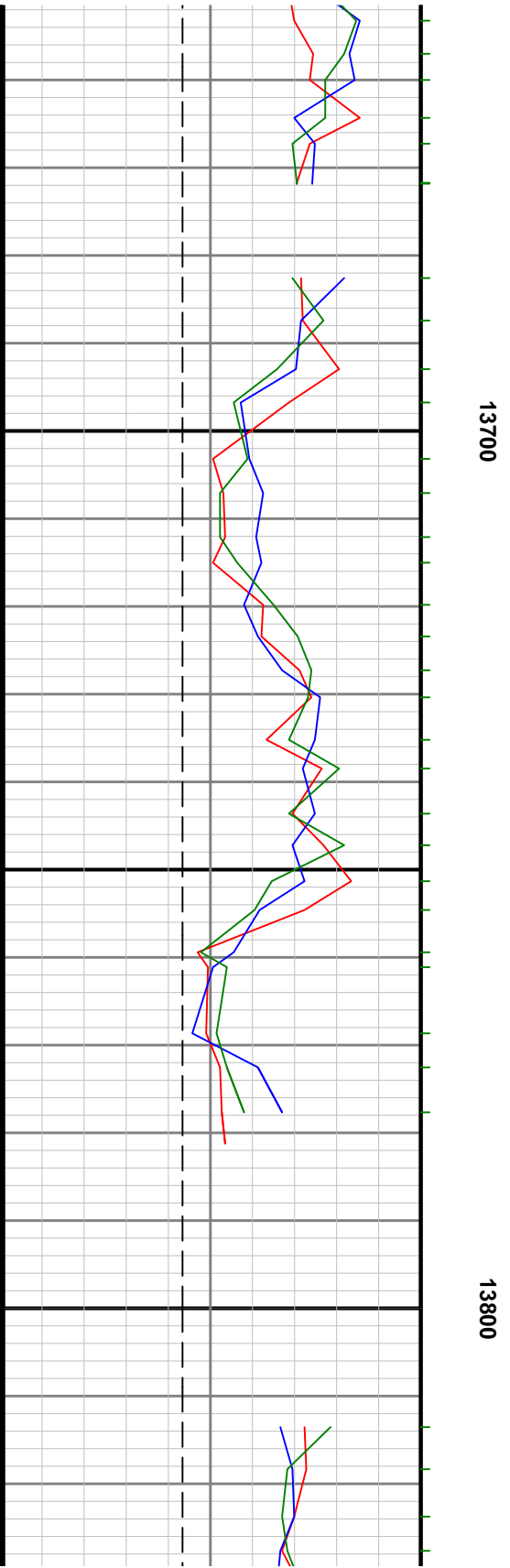
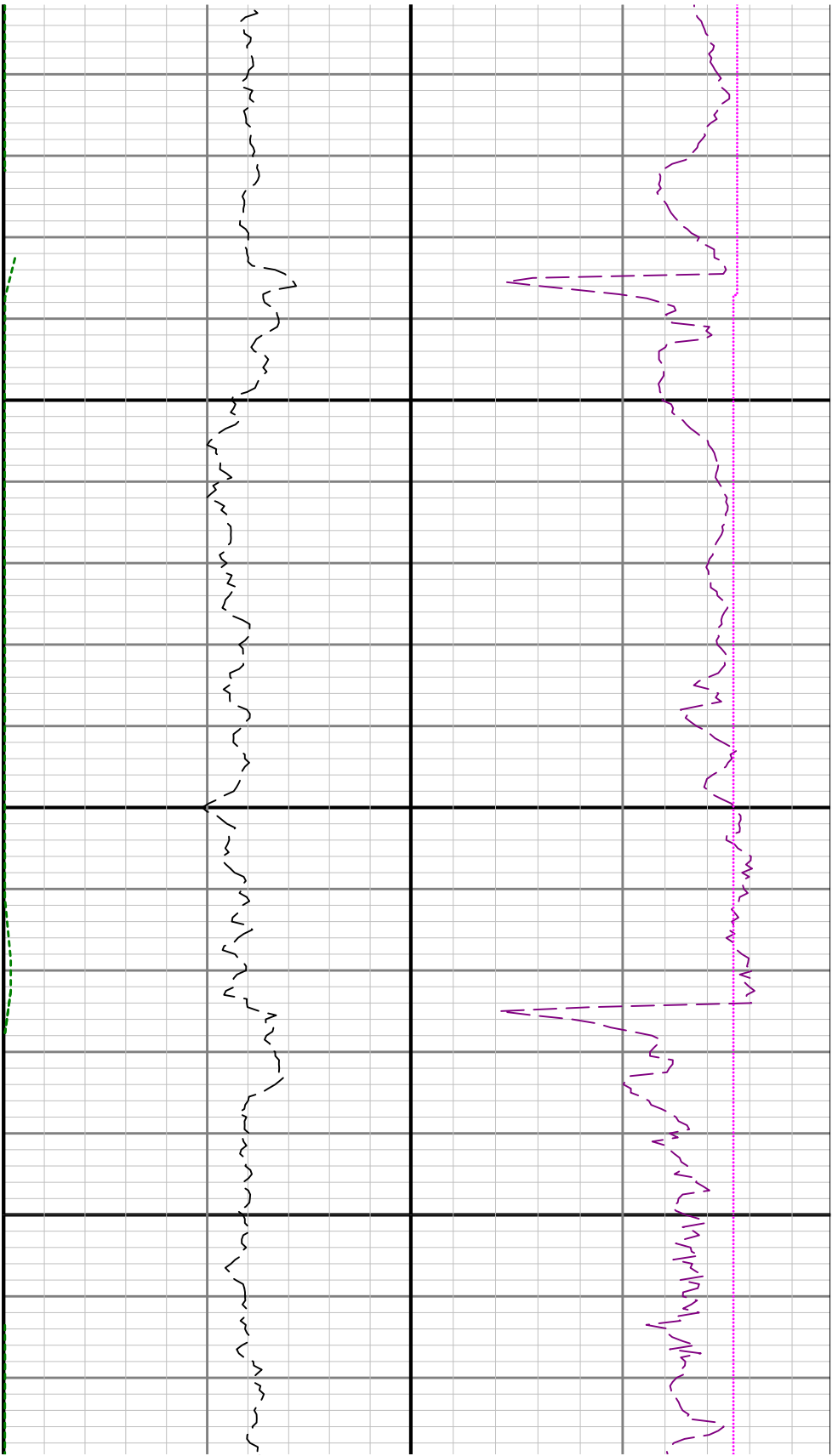


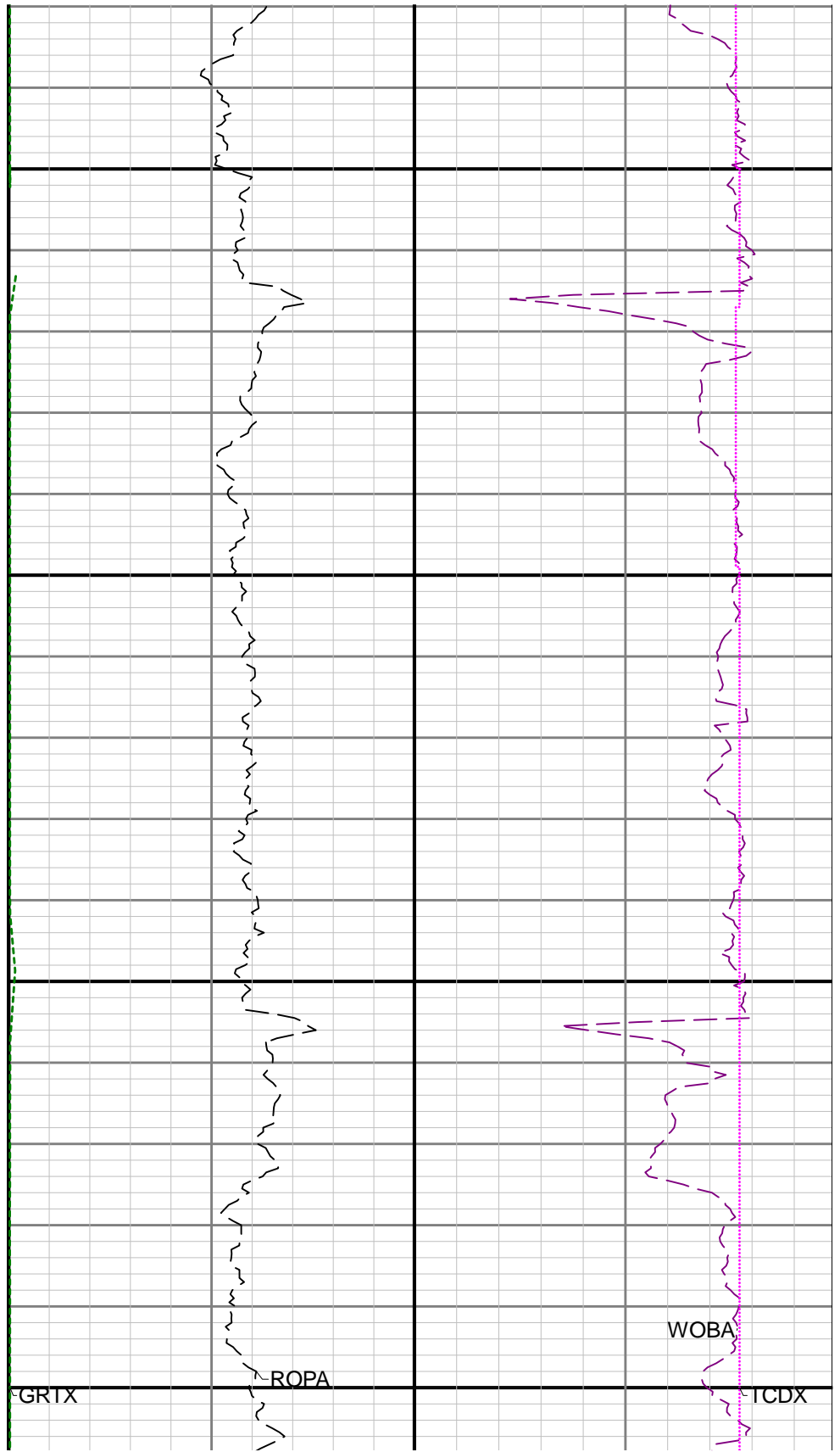
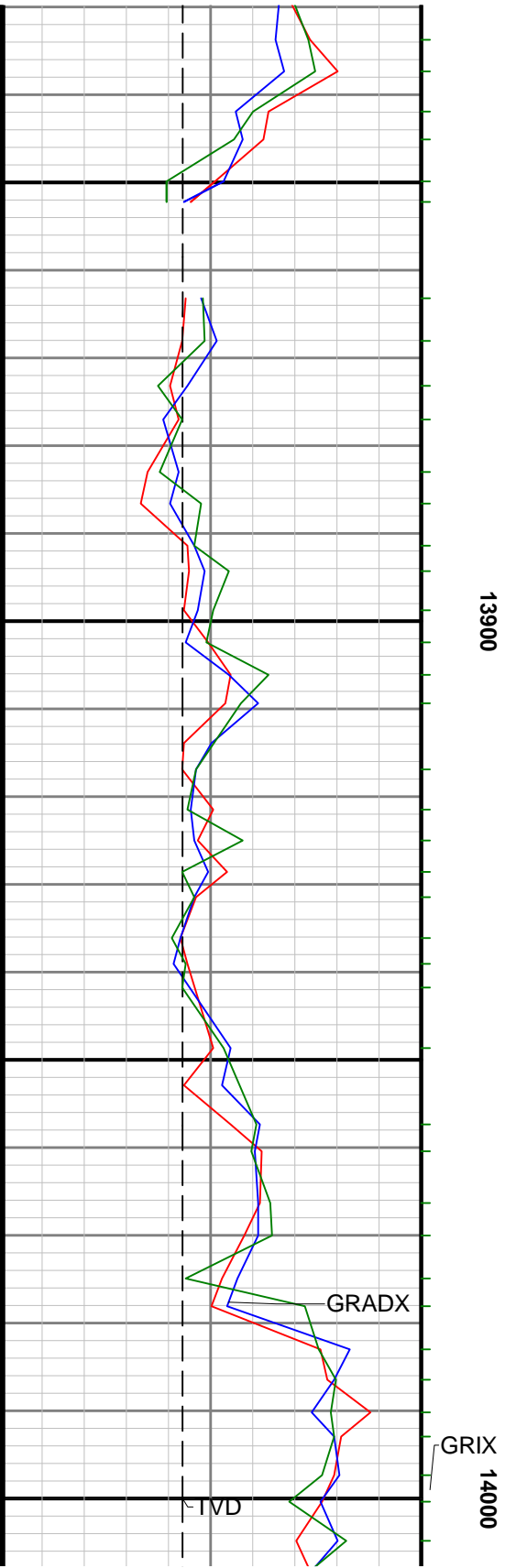
13200

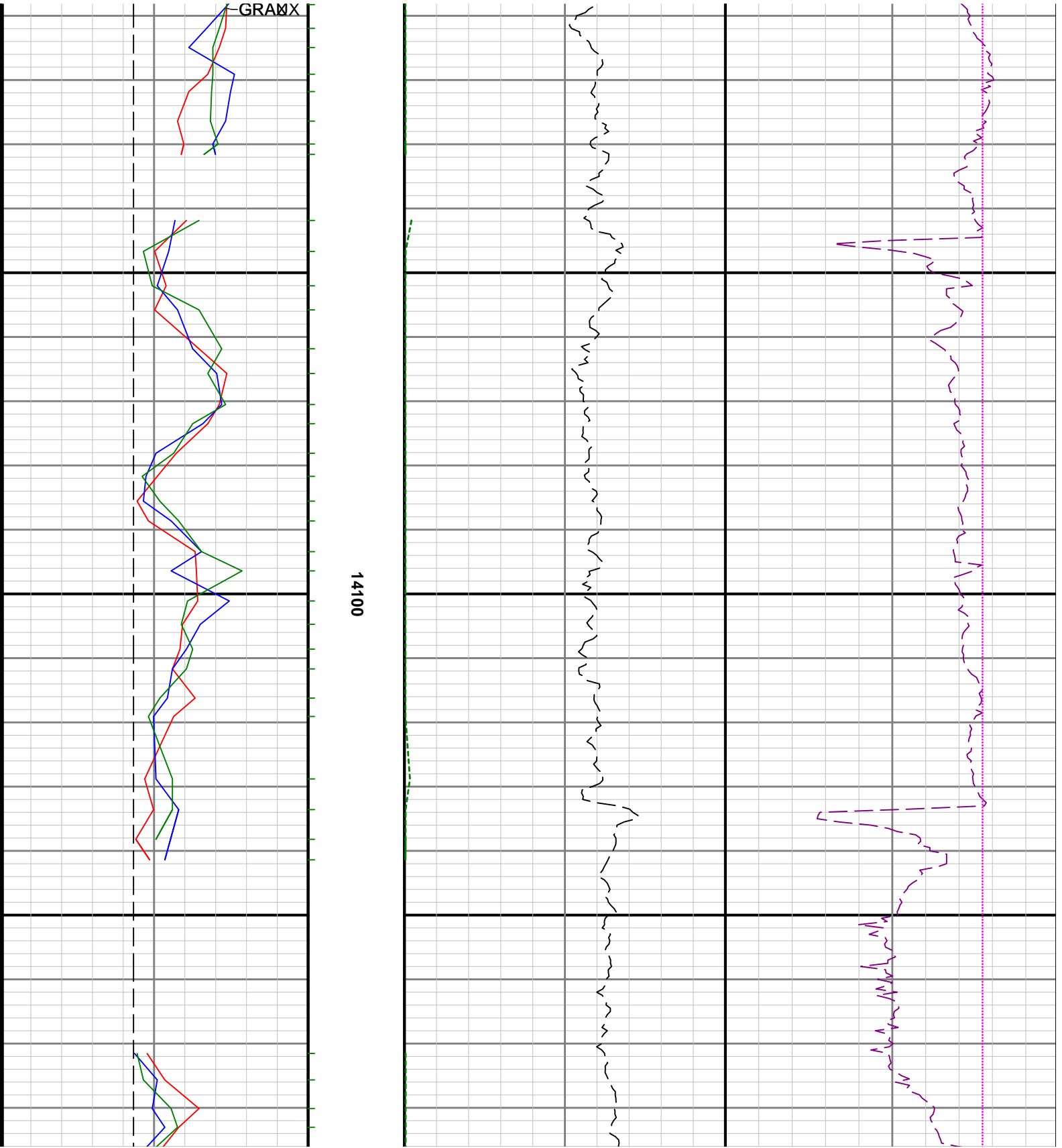


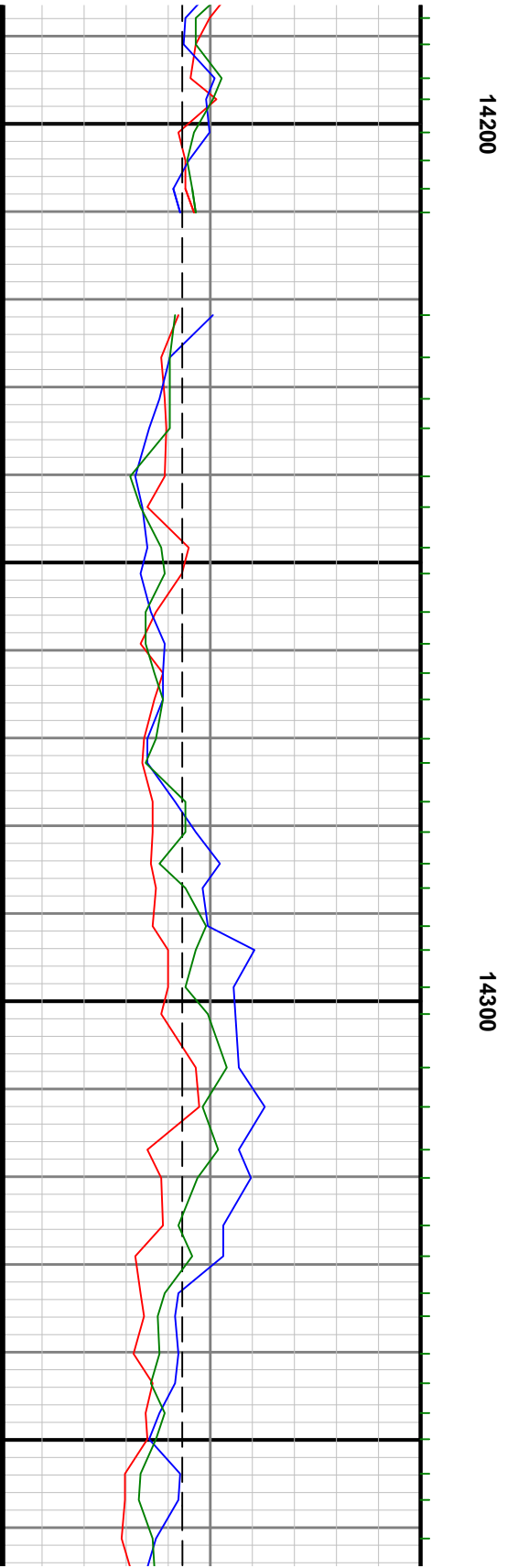
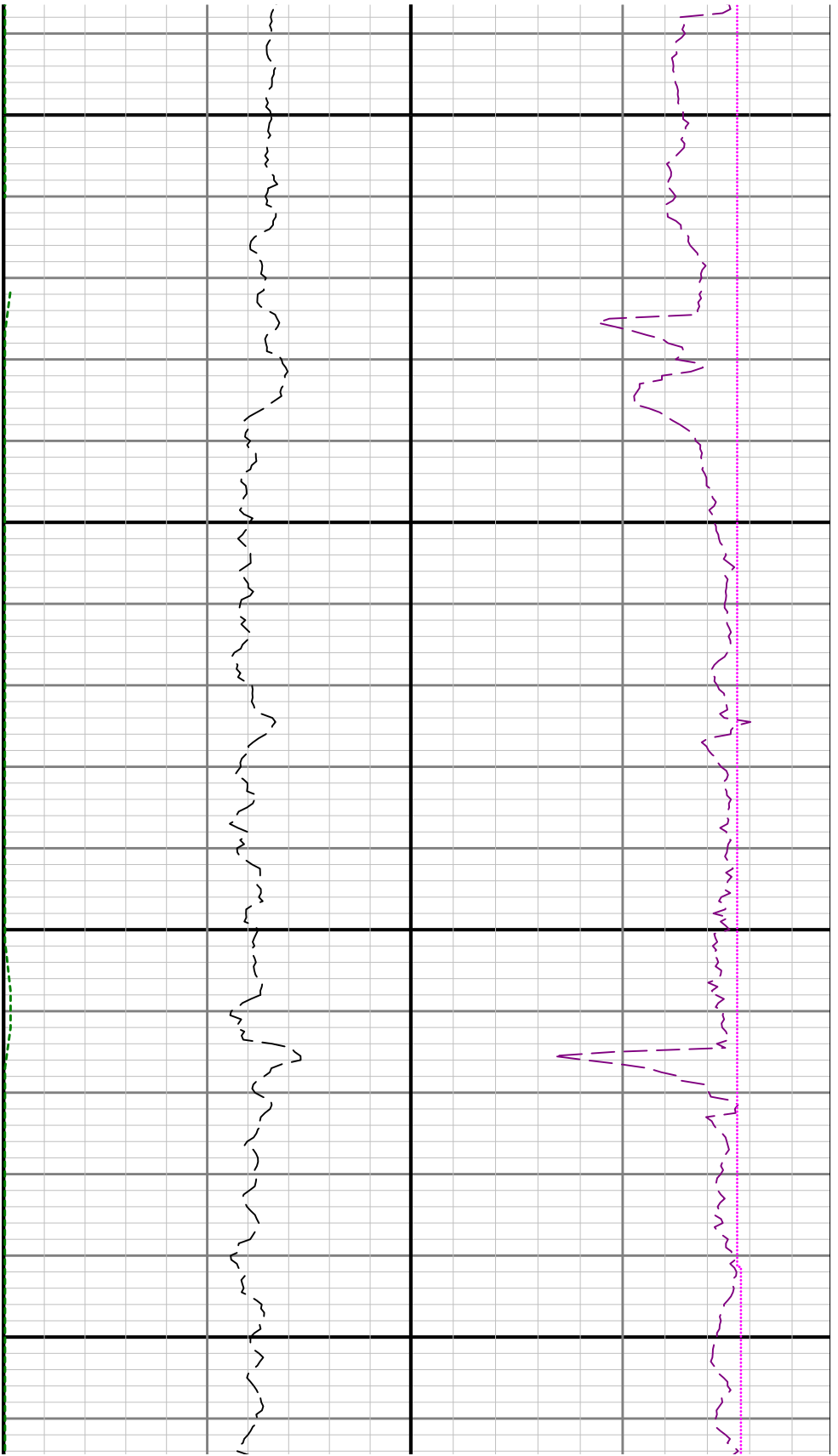


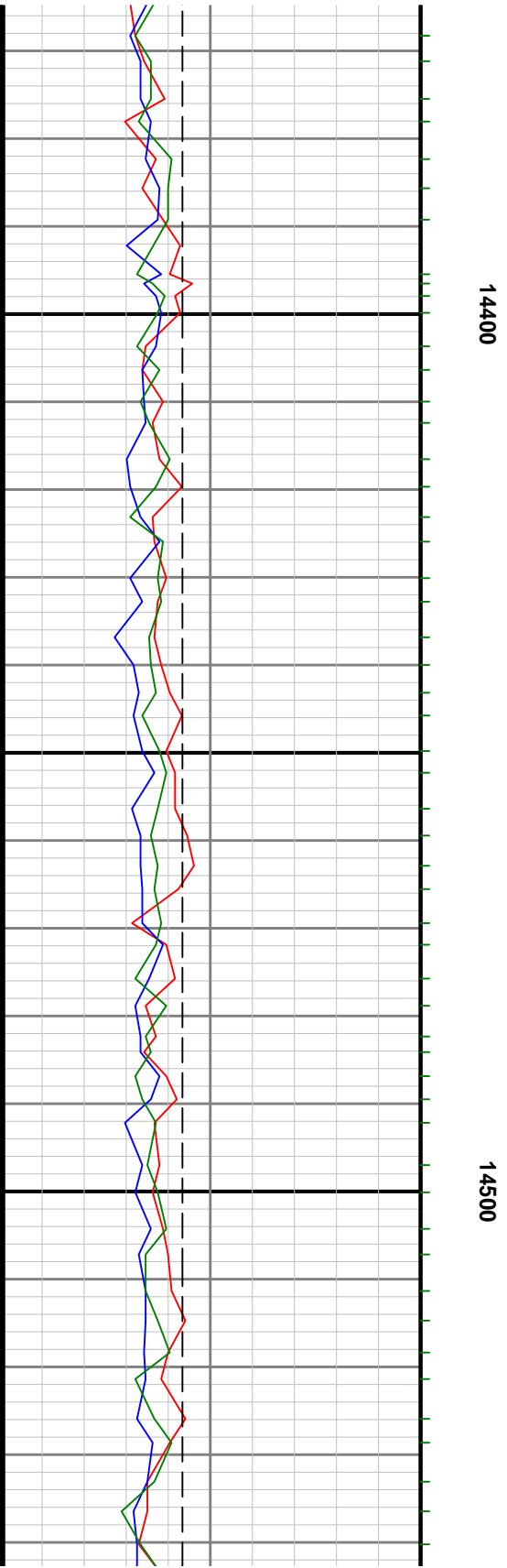
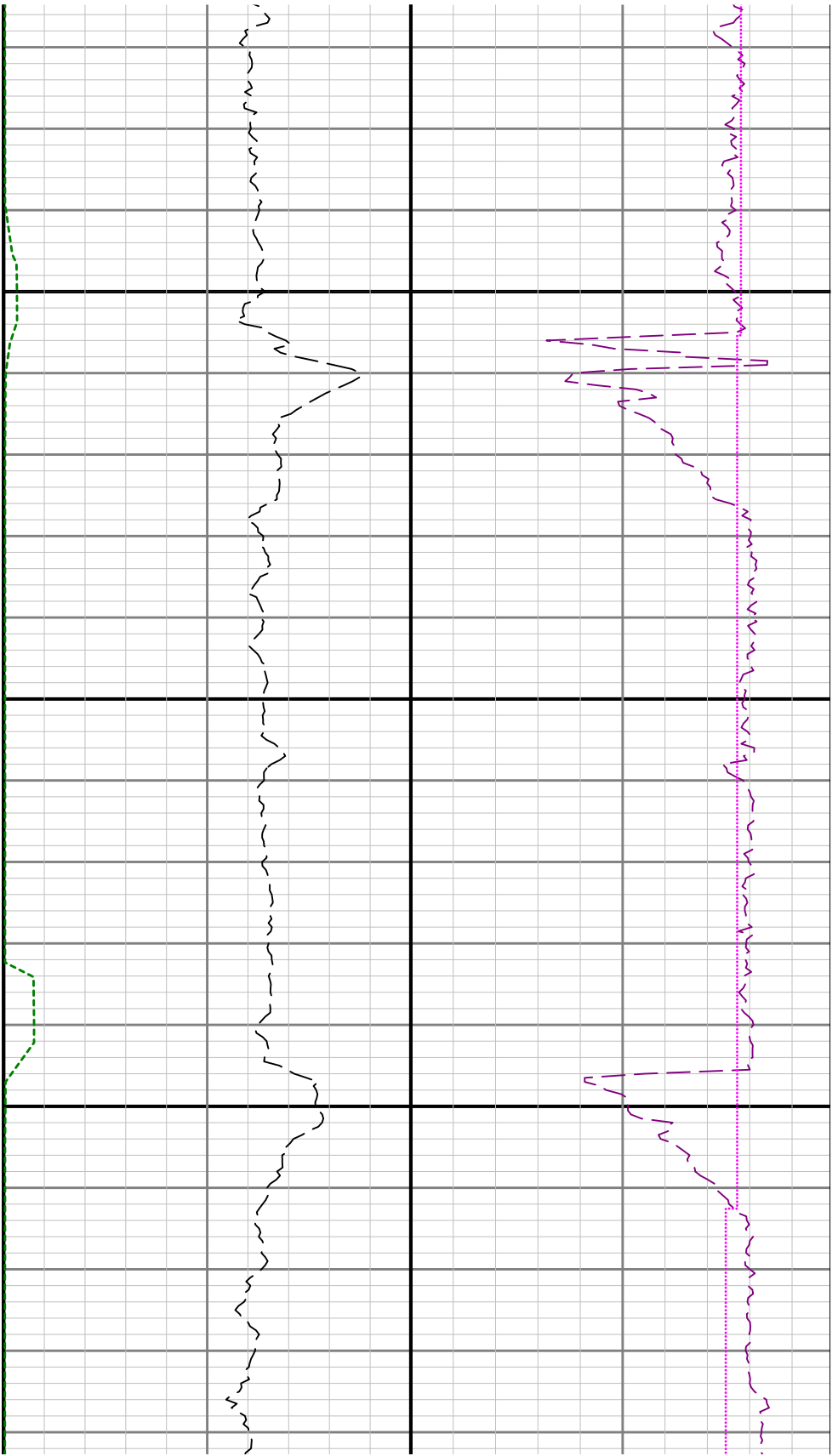


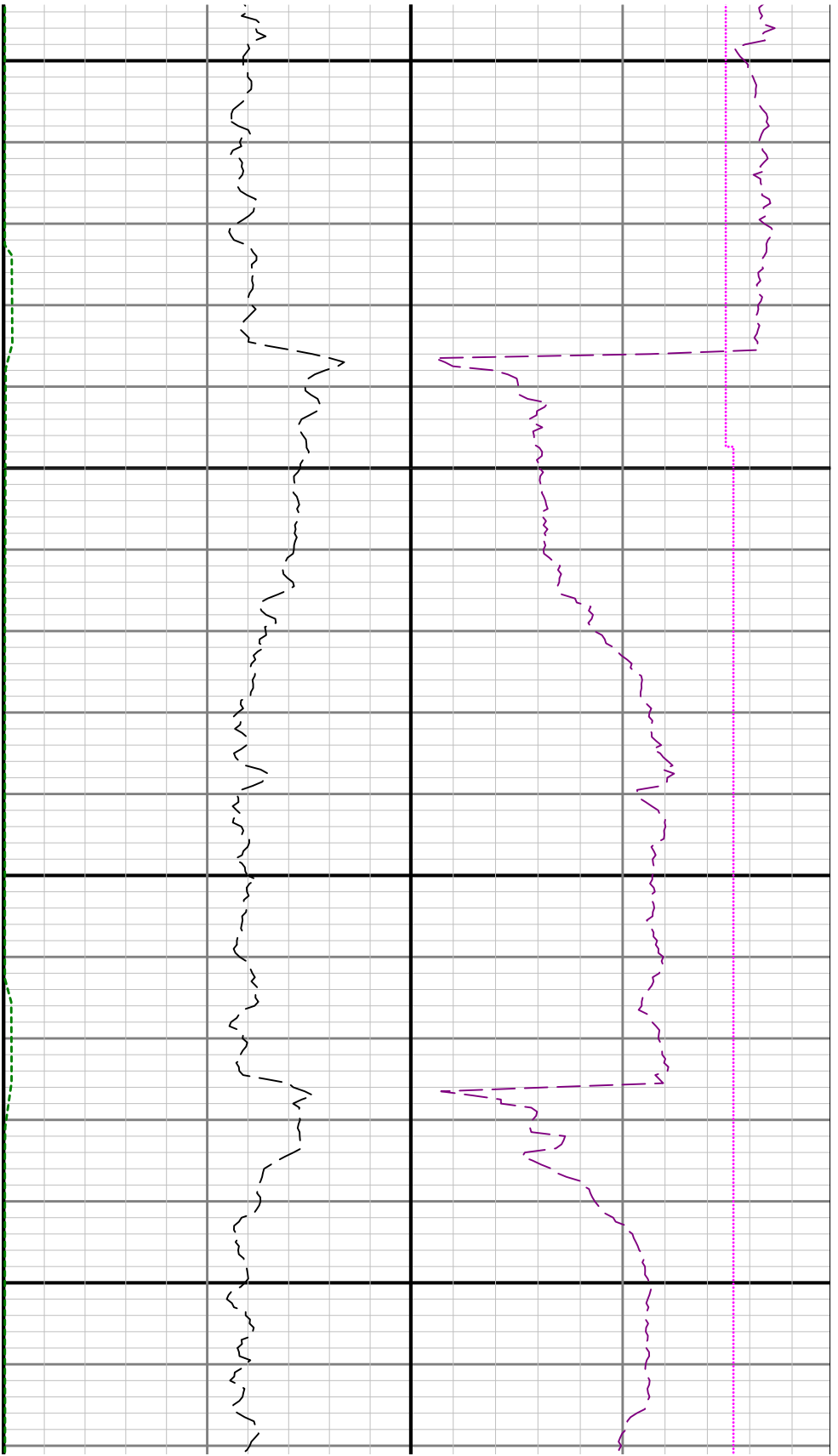






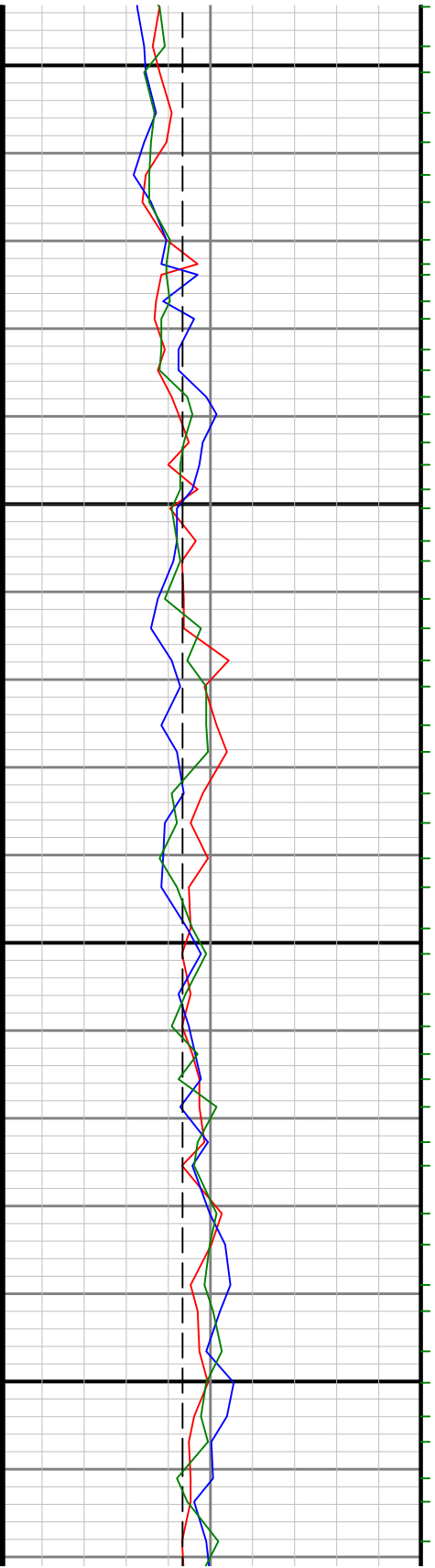


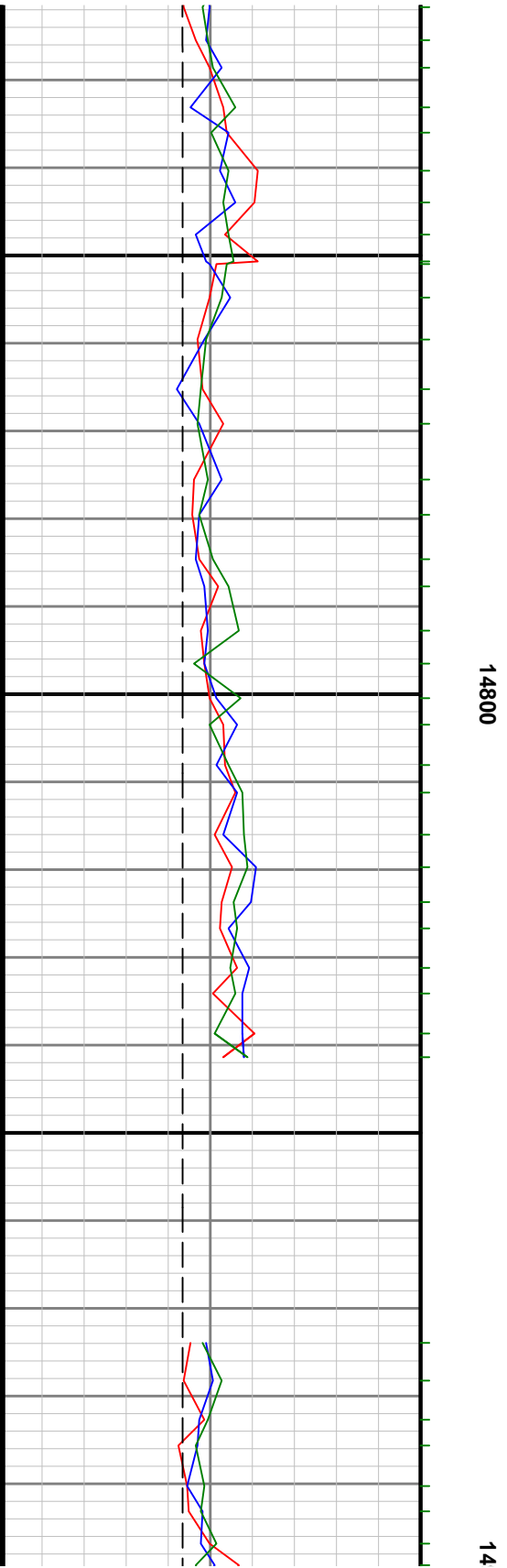
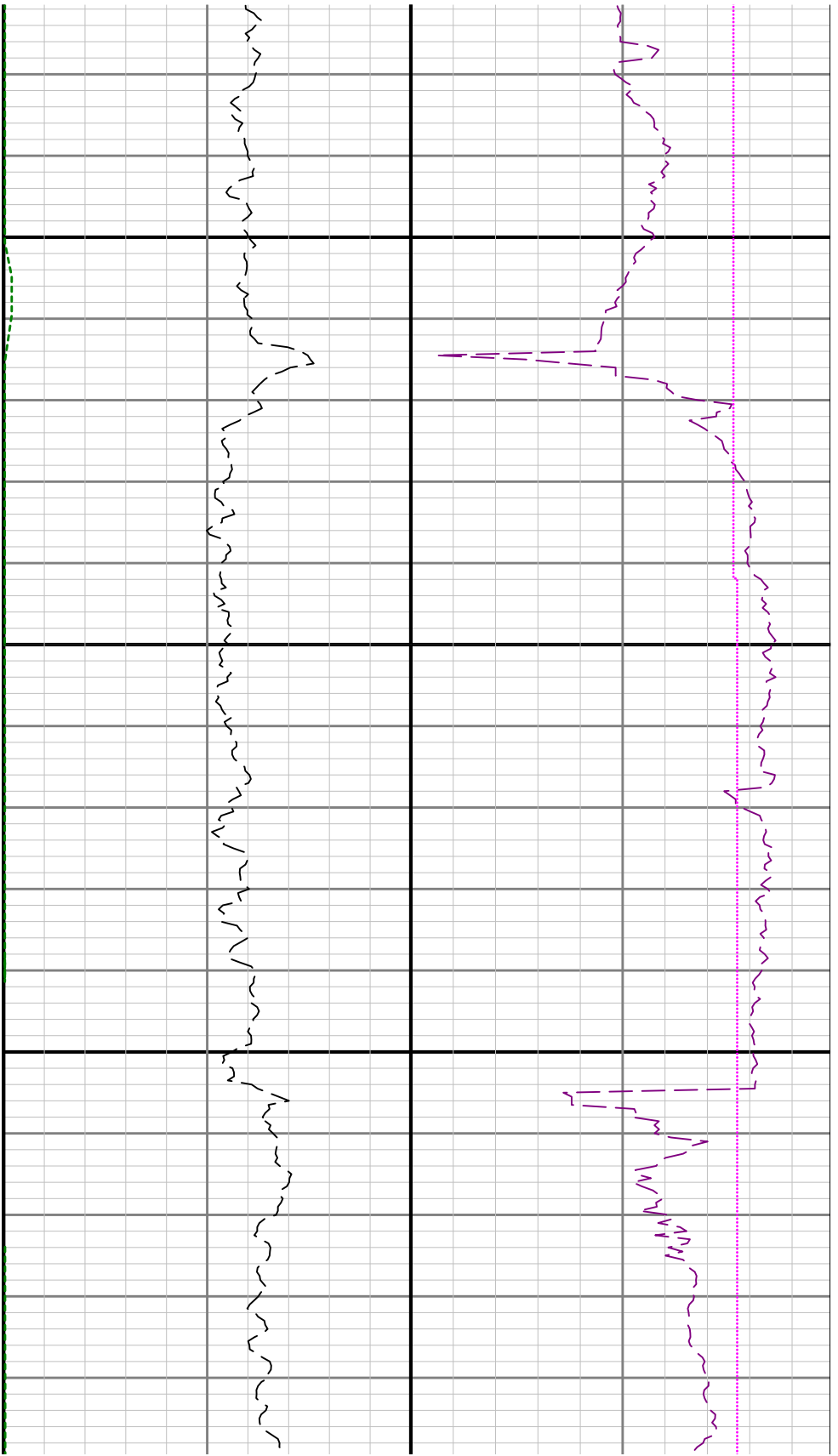


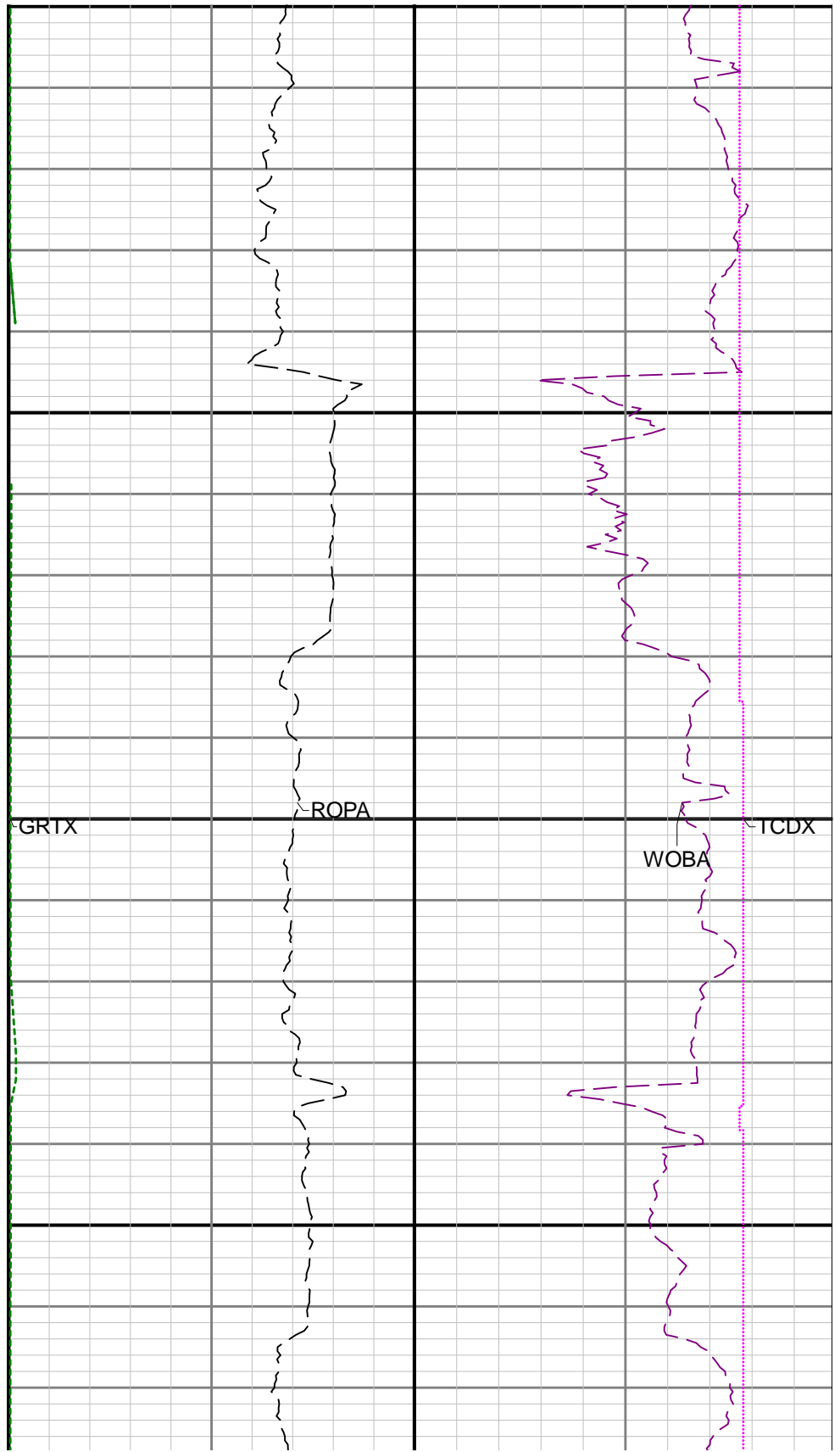
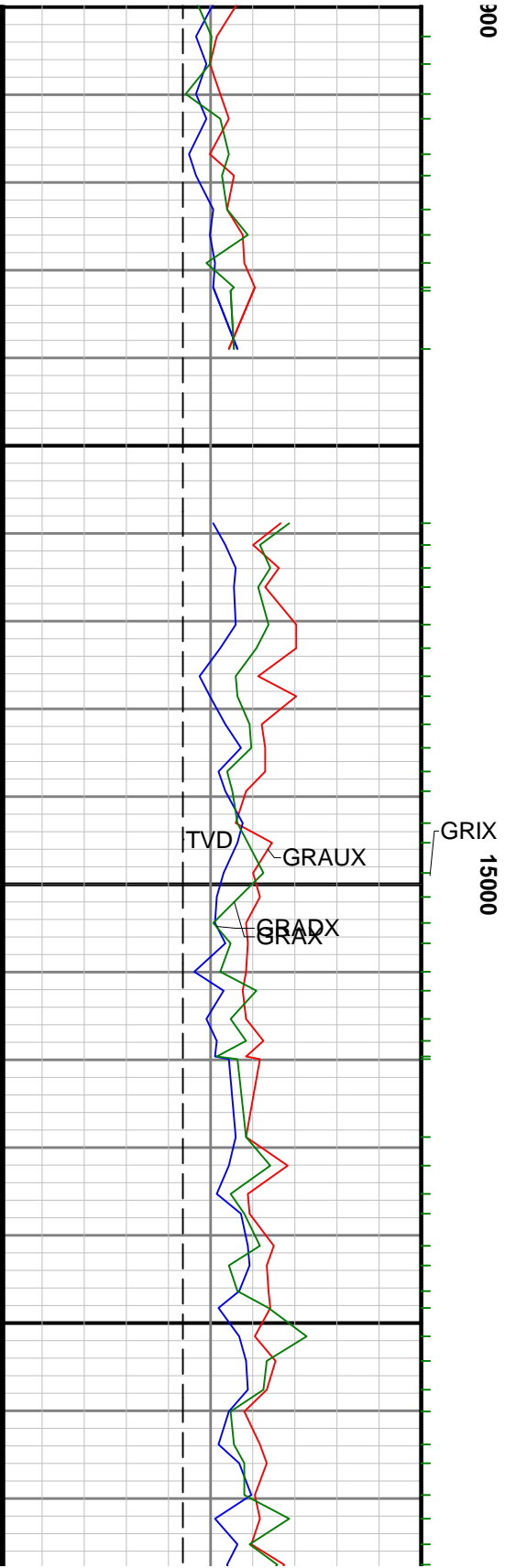


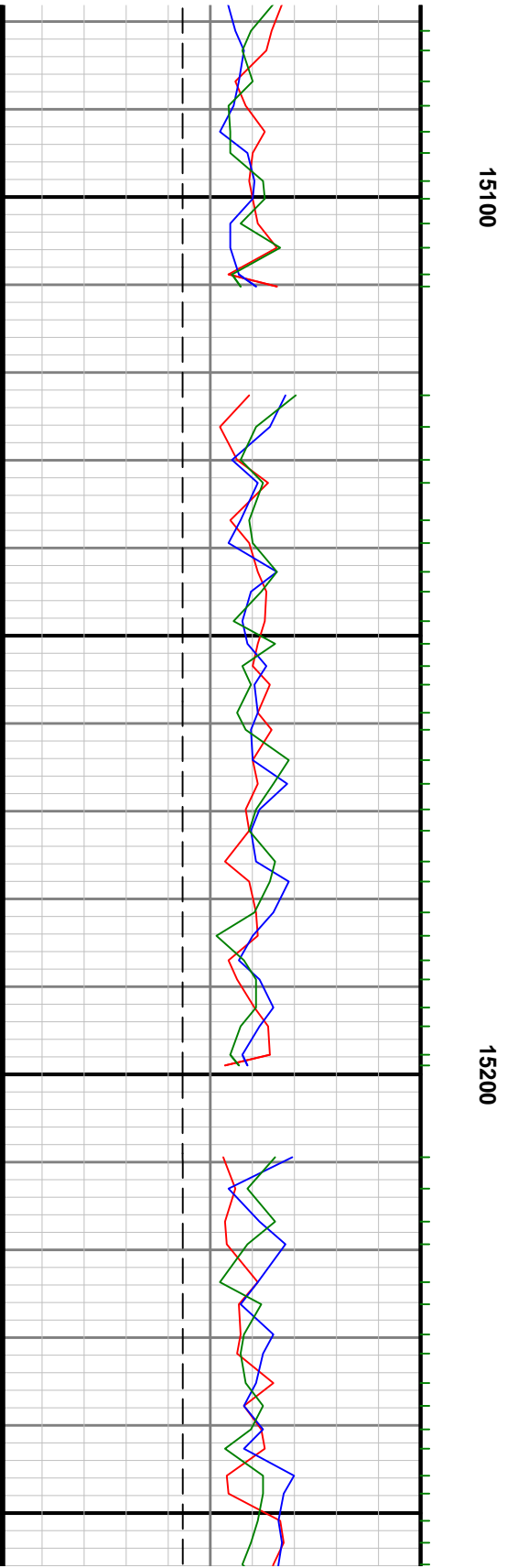
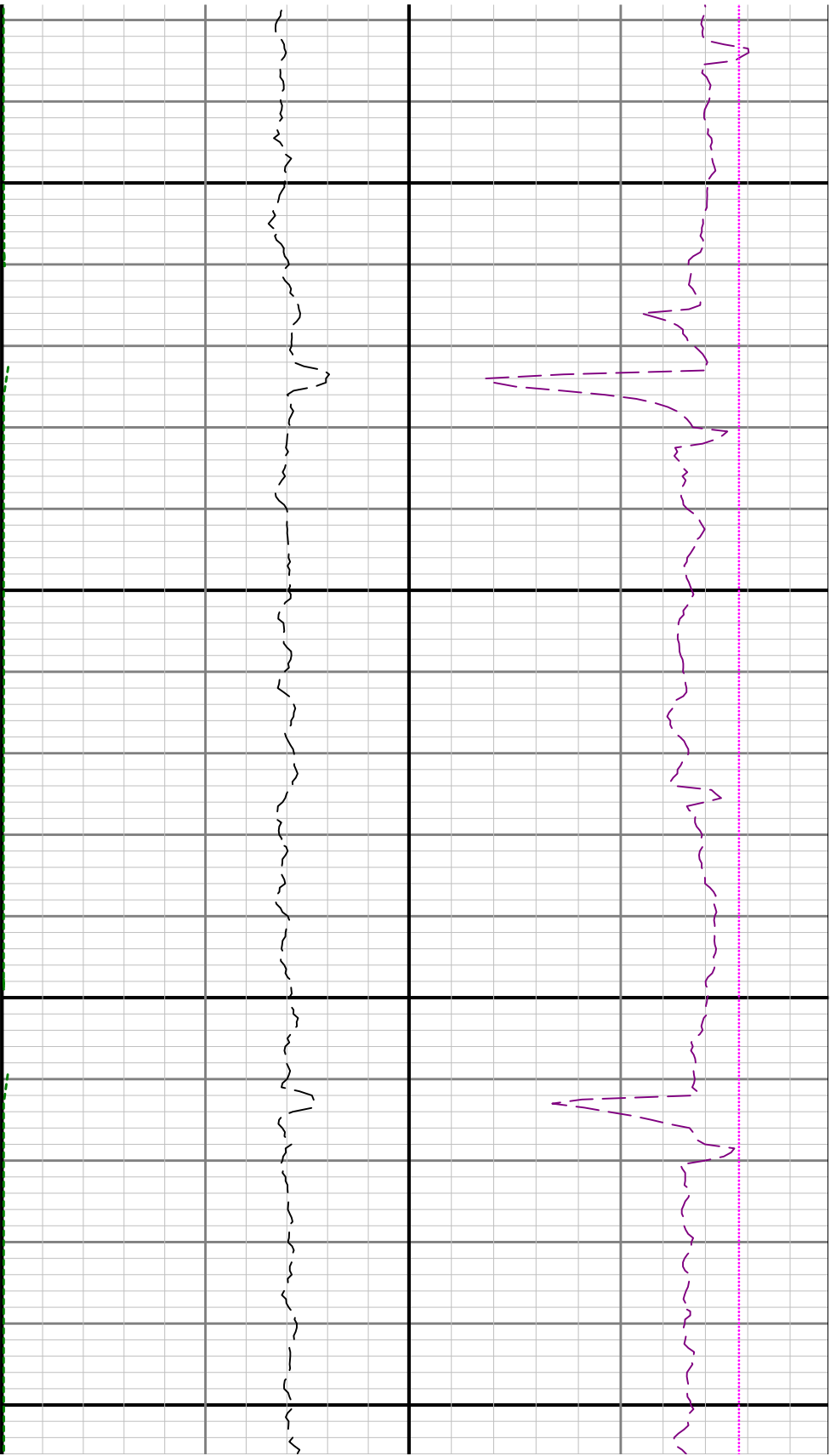
14600

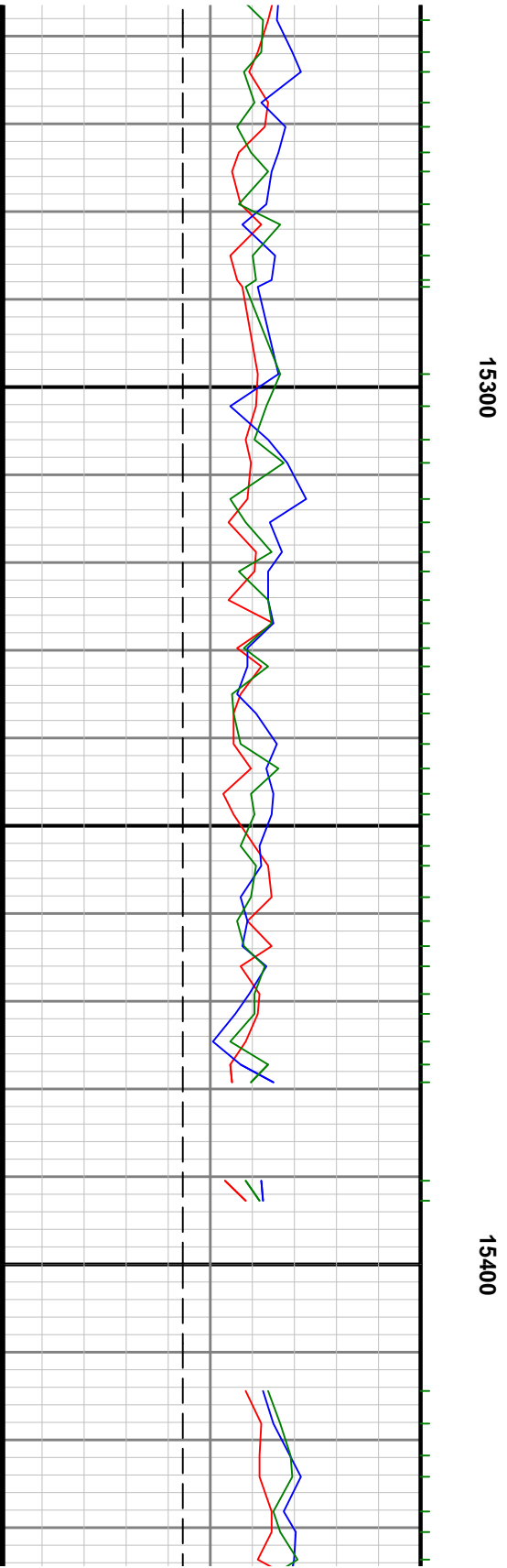
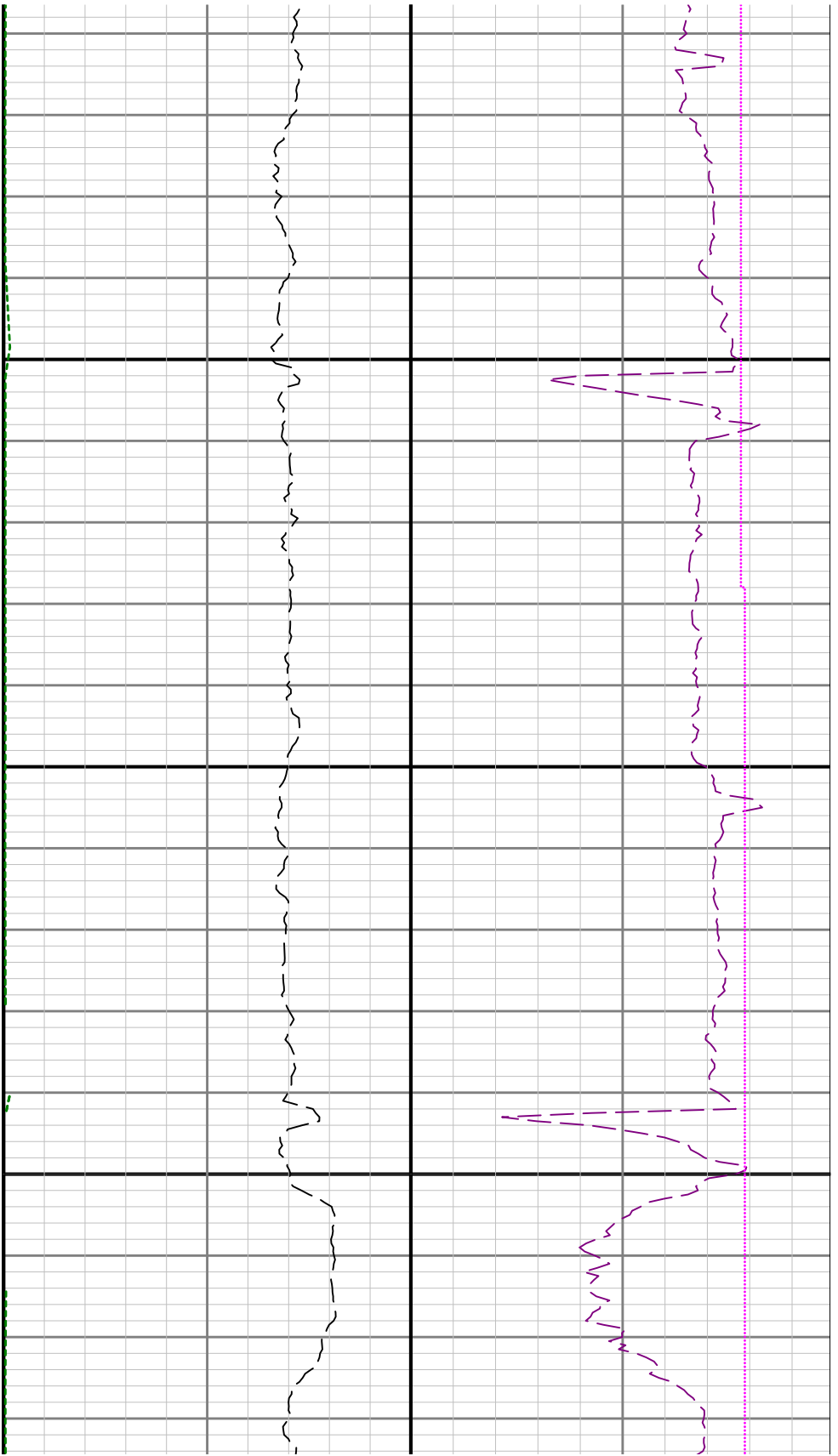
14700

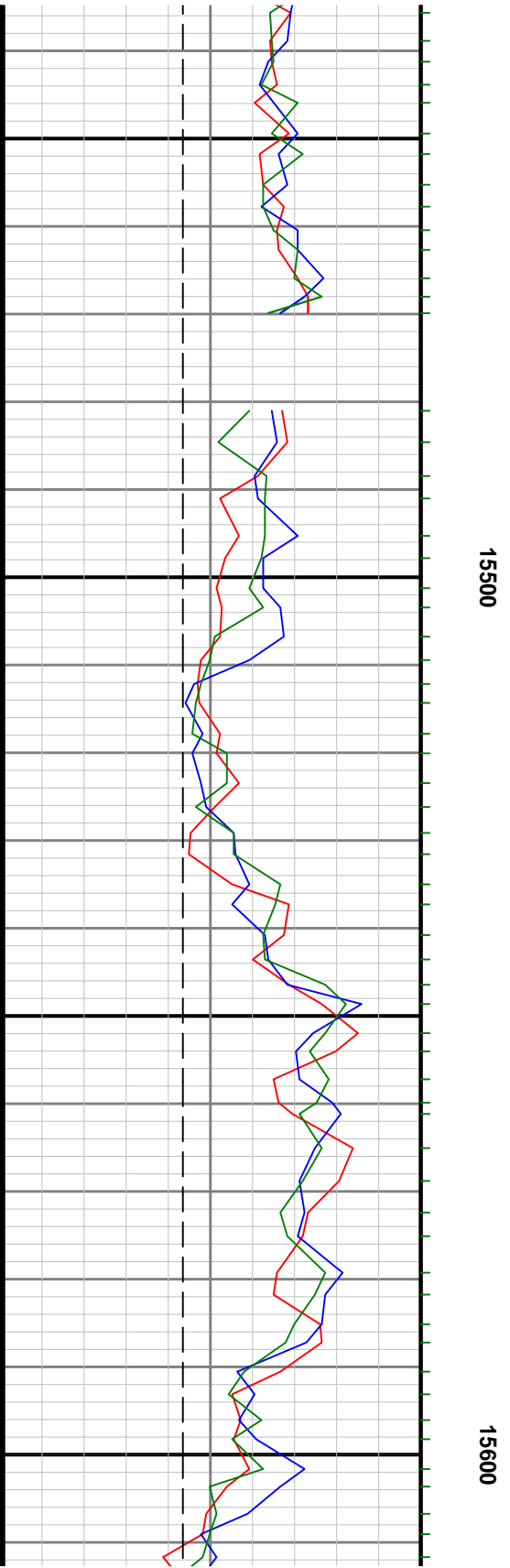
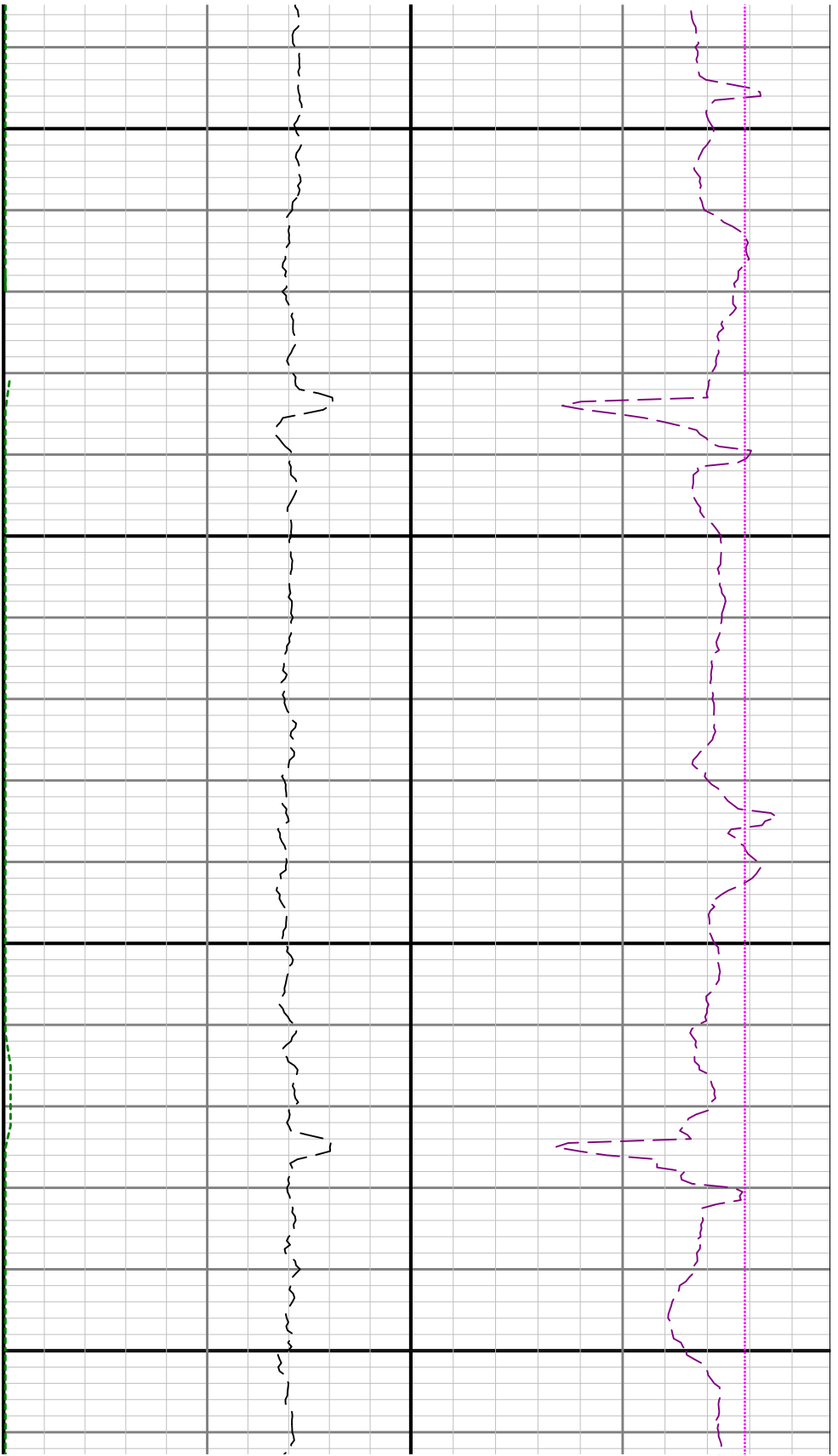


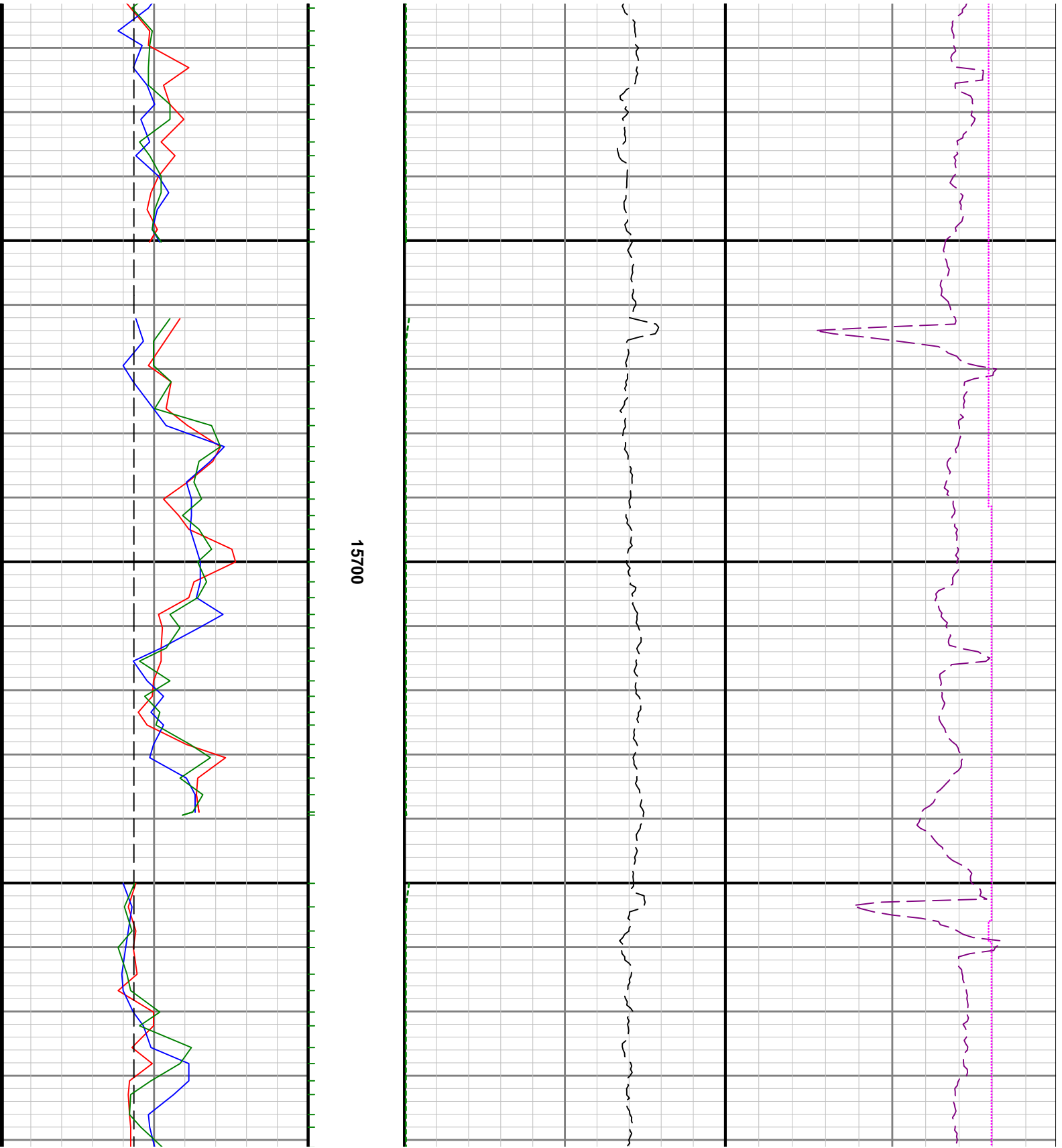


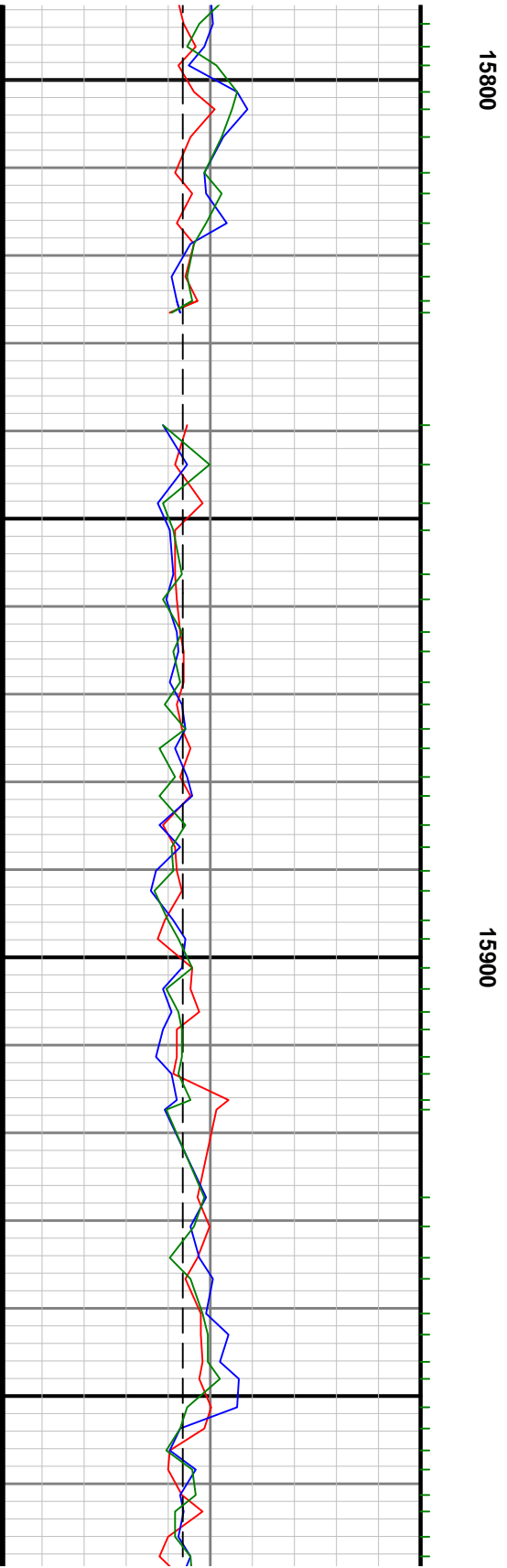
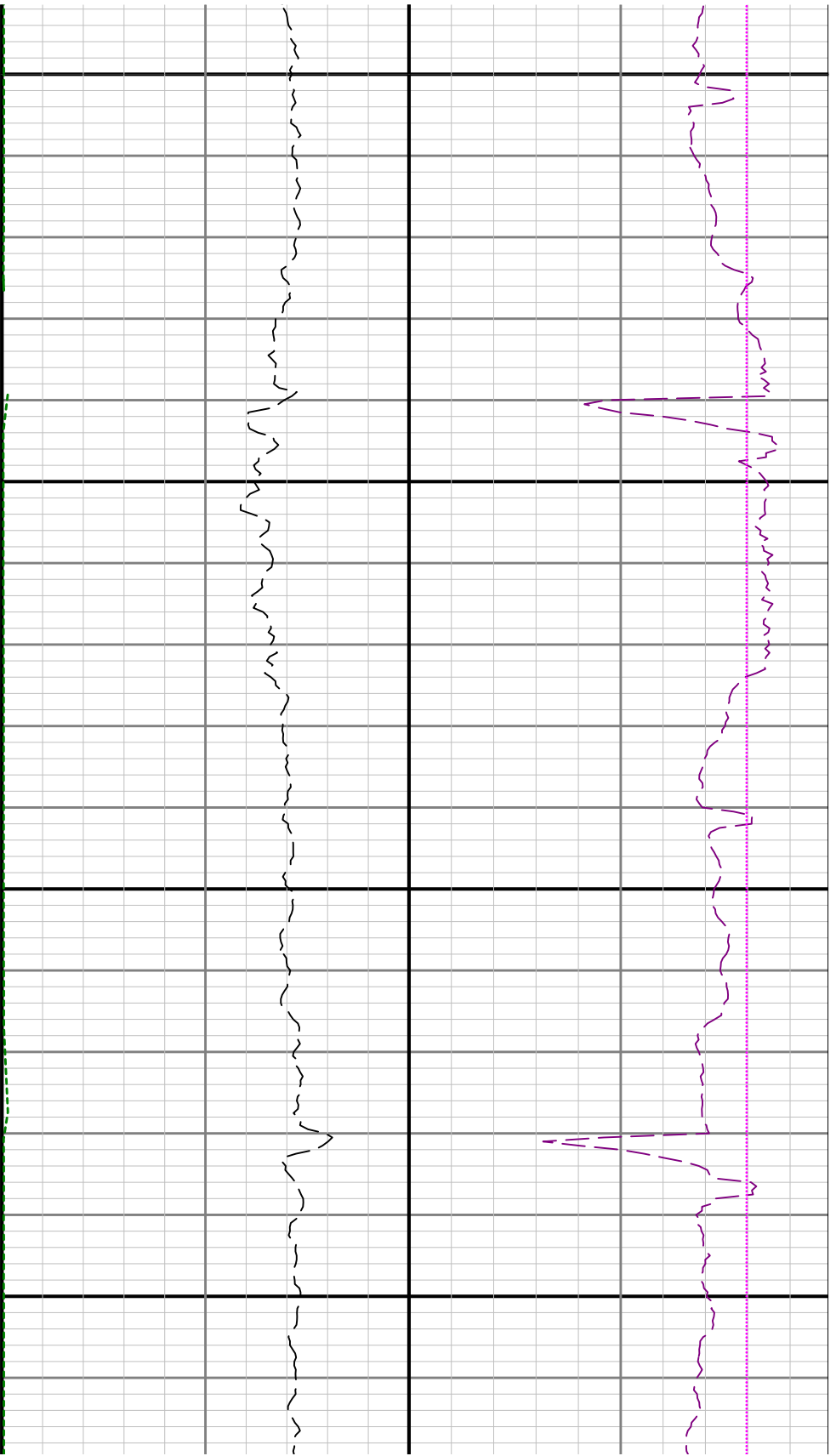


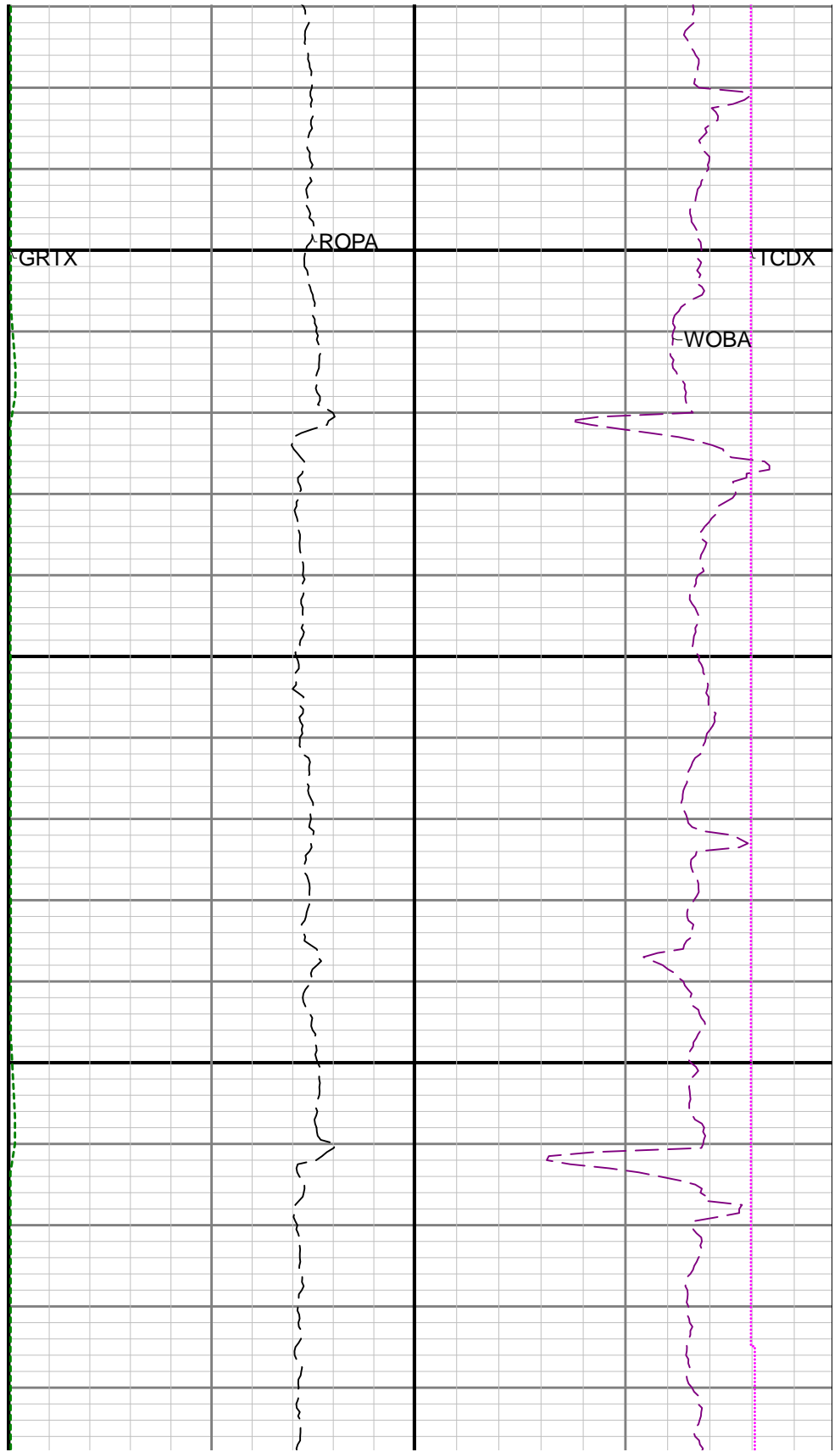
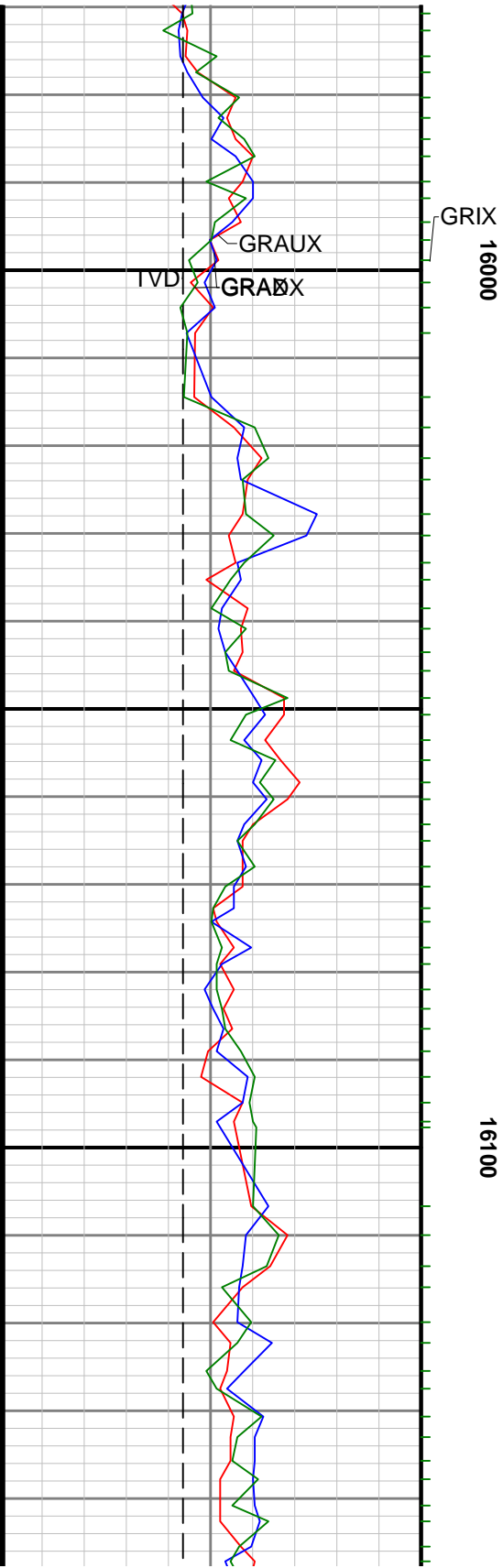


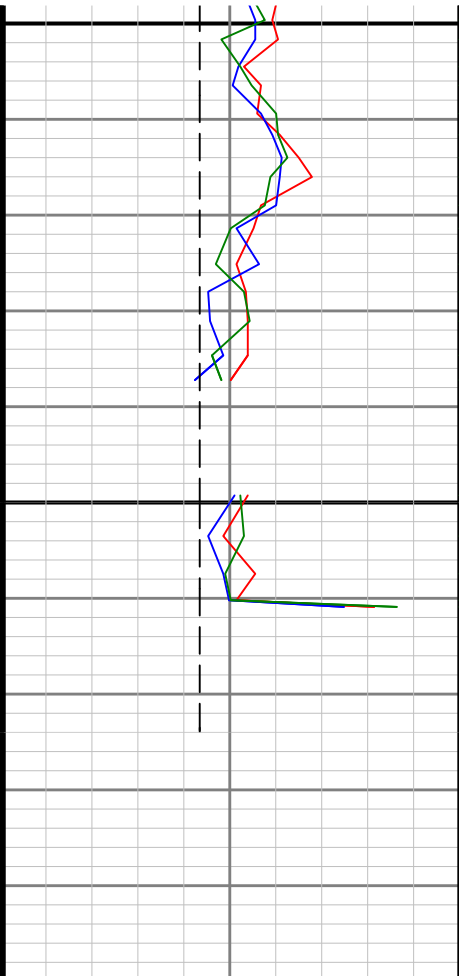




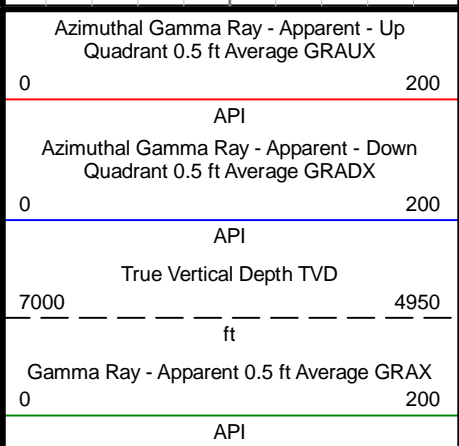
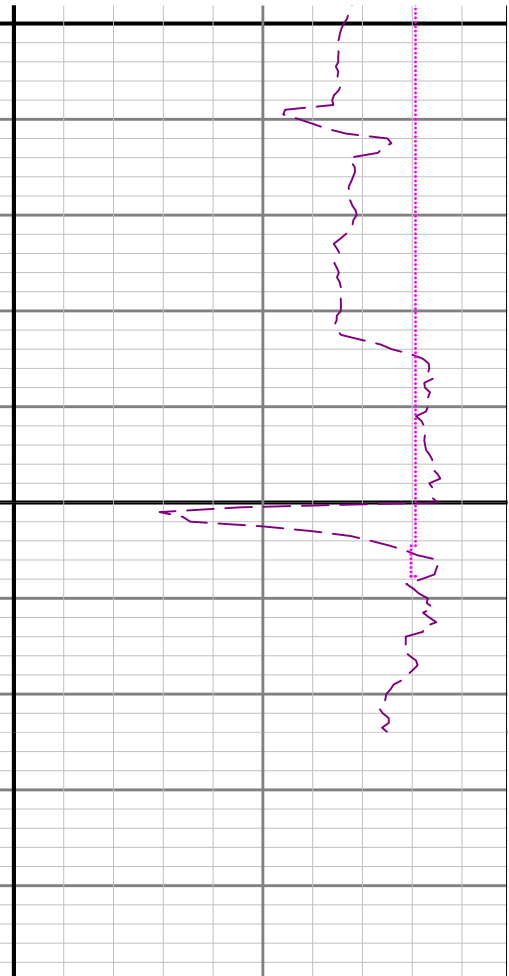








16200



MD 1:240 feet

