C&J ENERGY SERVICES

GAMMA RAY C.C.L.
CEMENT BOND V.D.L.

Company PDC Energy
Well Green 32-24
Field Wattenberg
County Weld
State CO

Company PDC Energy
Well Green 32-24
Field Wattenberg
County Weld **State** CO

Location: API #: 05-123-22850

SW / NE

SEC 24 TWP 7N RGE 65W

Other Services

Permanent Datum	GL	Elevation	
Log Measured From	KB		
Drilling Measured From	KB		

Elevation
K.B. .
D.F.
G.L.

Date	April 13, 2018		
Run Number	1		
Depth Driller	7374'		
Depth Logger	1900'		
Bottom Logged Interval	1900'-0'		
Top Log Interval			
Casing Size			
Type Fluid	WATER		
Max. Recorded Temp.	N/A		
Estimated Cement Top			
Time Well Ready			
Time Logger On Bottom			
Unit Number	923856		
Tool Size / ID Number	2-3/4" Probe		
Location	WCR47+HWY14,S1.3,Winto		
Recorded By	Meisner		
Witnessed By	Holman		

Borehole Record				Tubing Record			
Run Number	Bit	From	To	Size	Weight	From	To

Casing Record	Size	Wgt/Ft	Top	Bottom
Surface String				
Prot. String				
Production String	4.5"			
Liner				

<<< Fold Here >>>

All interpretations are opinions based on inferences from electrical or other measurements and we cannot and do not guarantee the accuracy or correctness of any interpretation, and we shall not, except in the case of gross or willful negligence on our part, be liable or responsible for any loss, costs, damages, or expenses incurred or sustained by anyone resulting from any interpretation made by any of our officers, agents or employees. These interpretations are also subject to our general terms and conditions set out in our current Price Schedule.

Comments

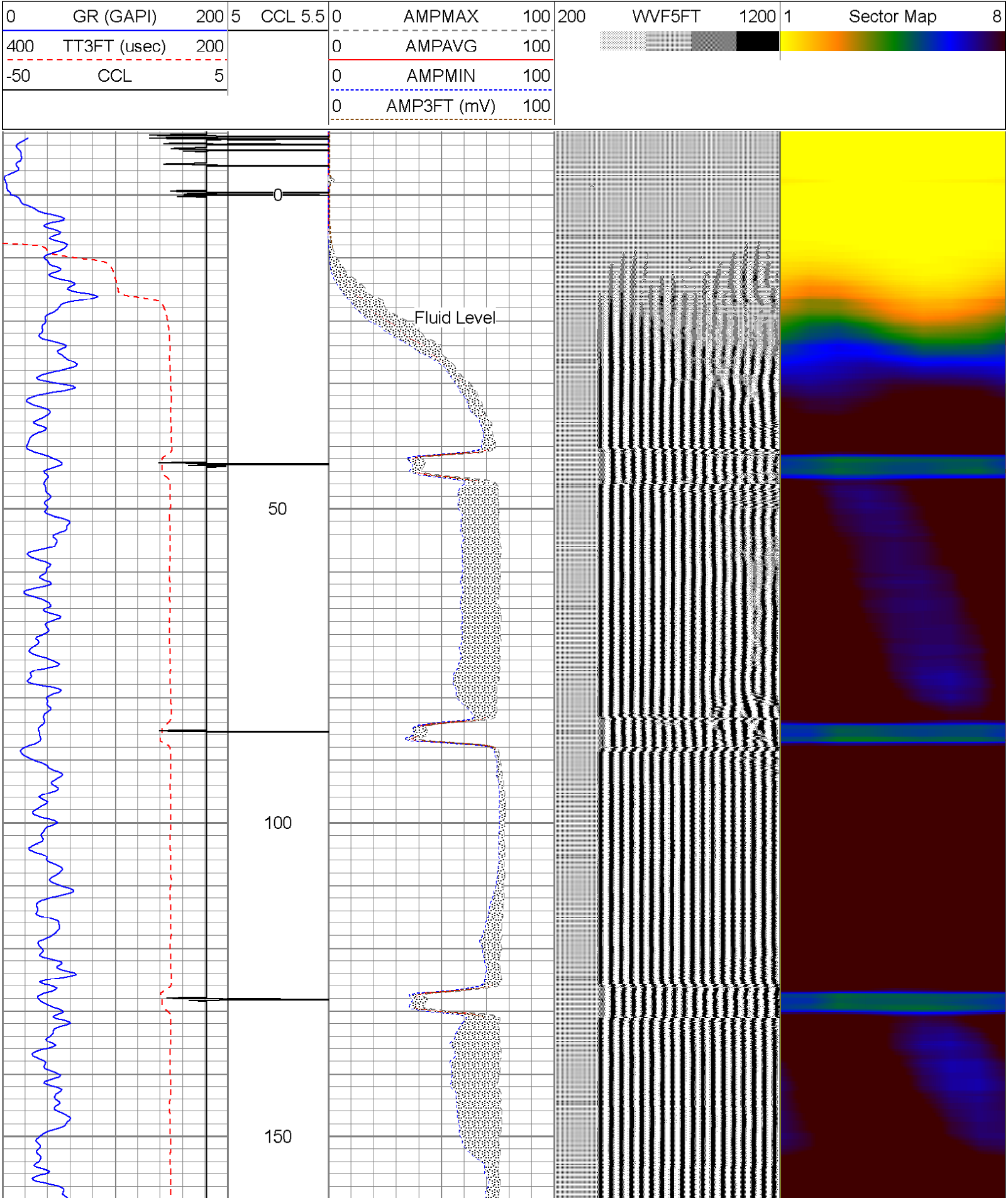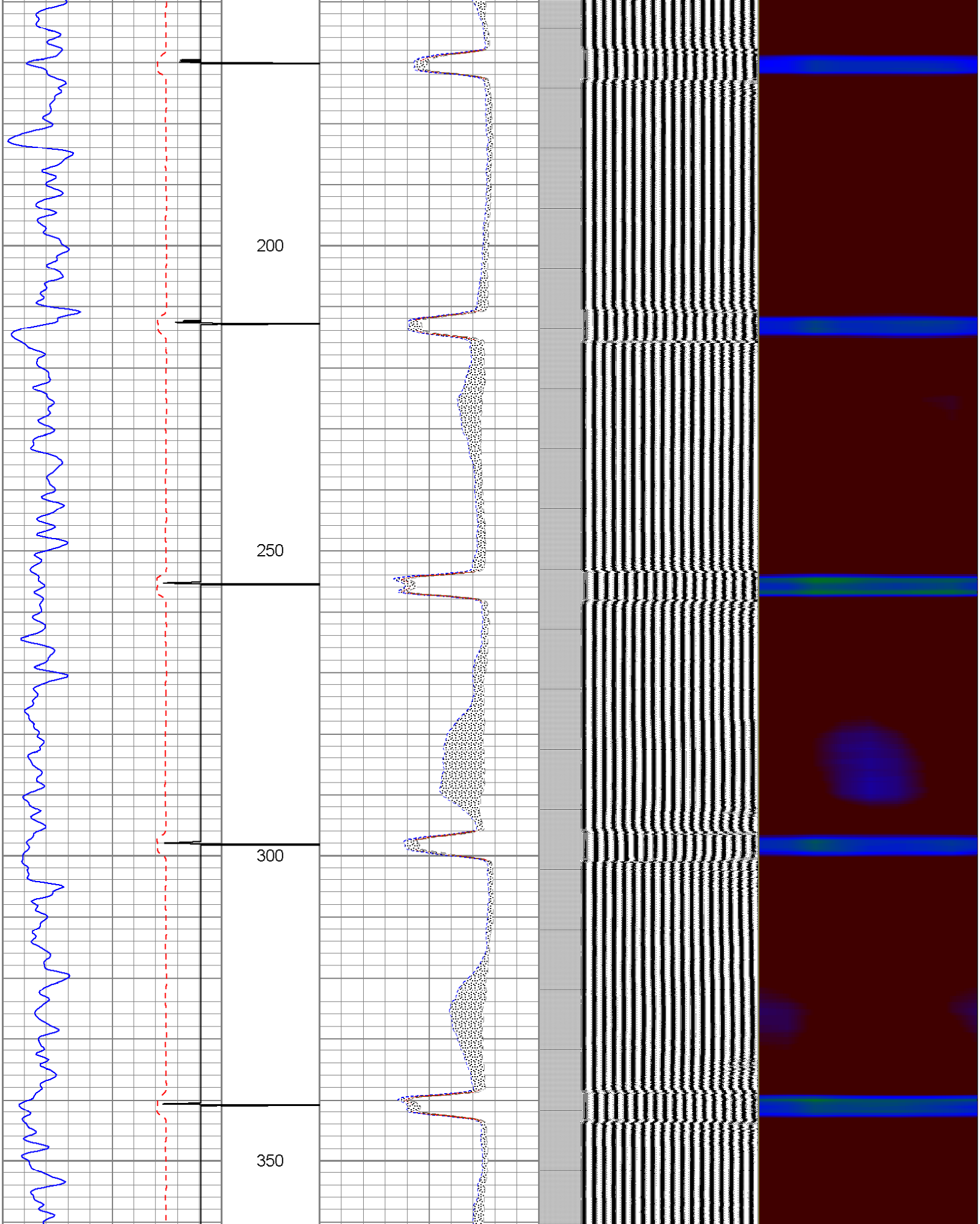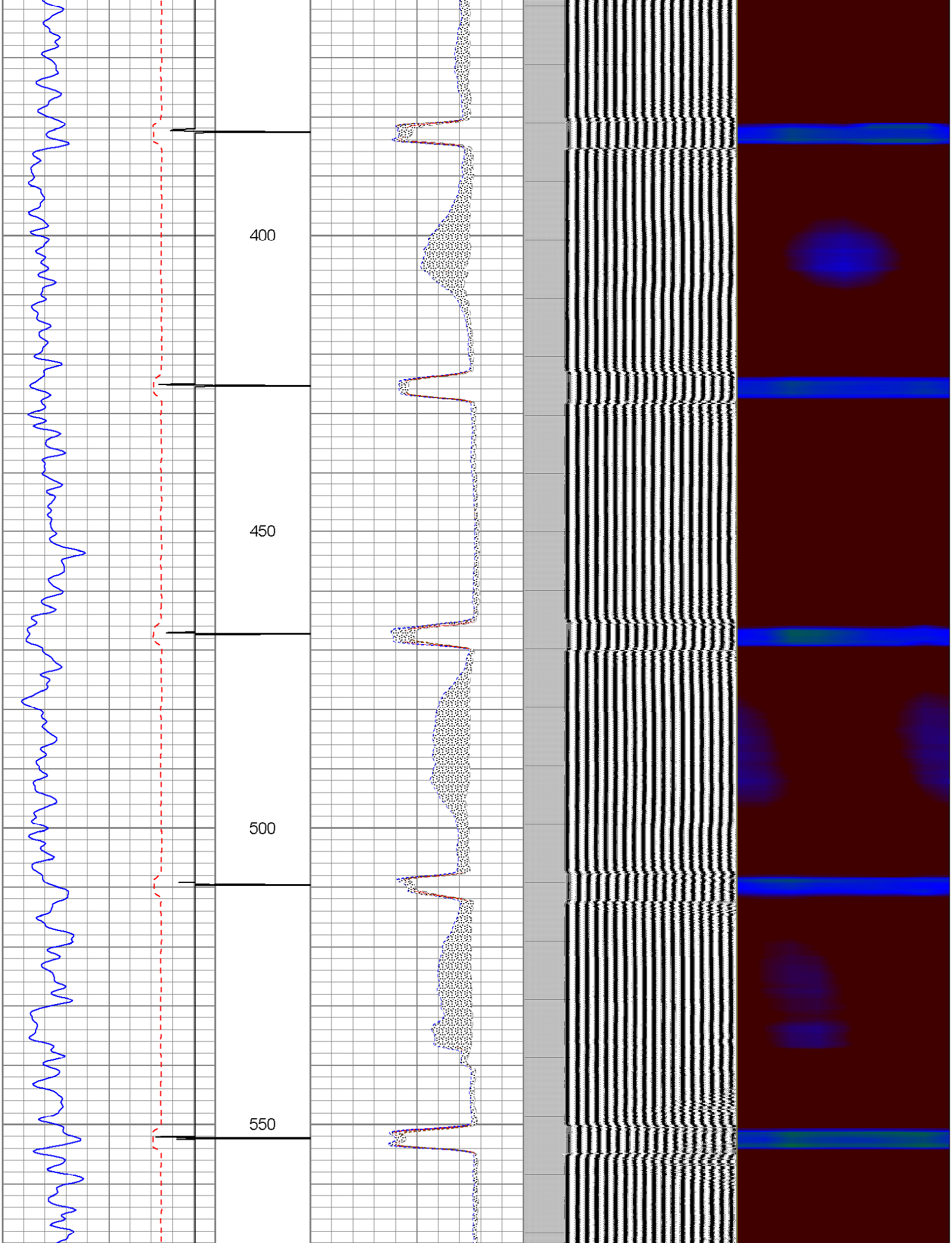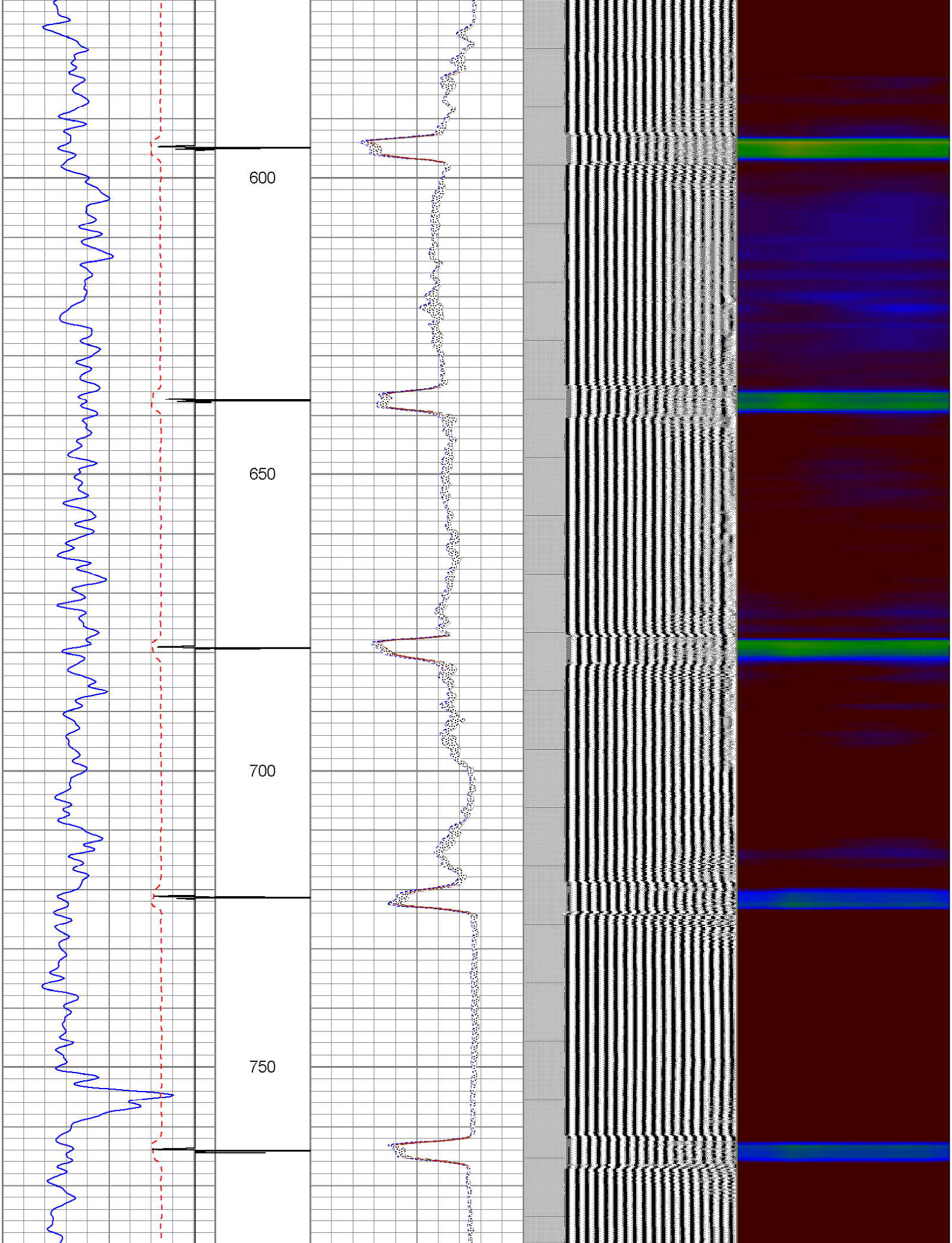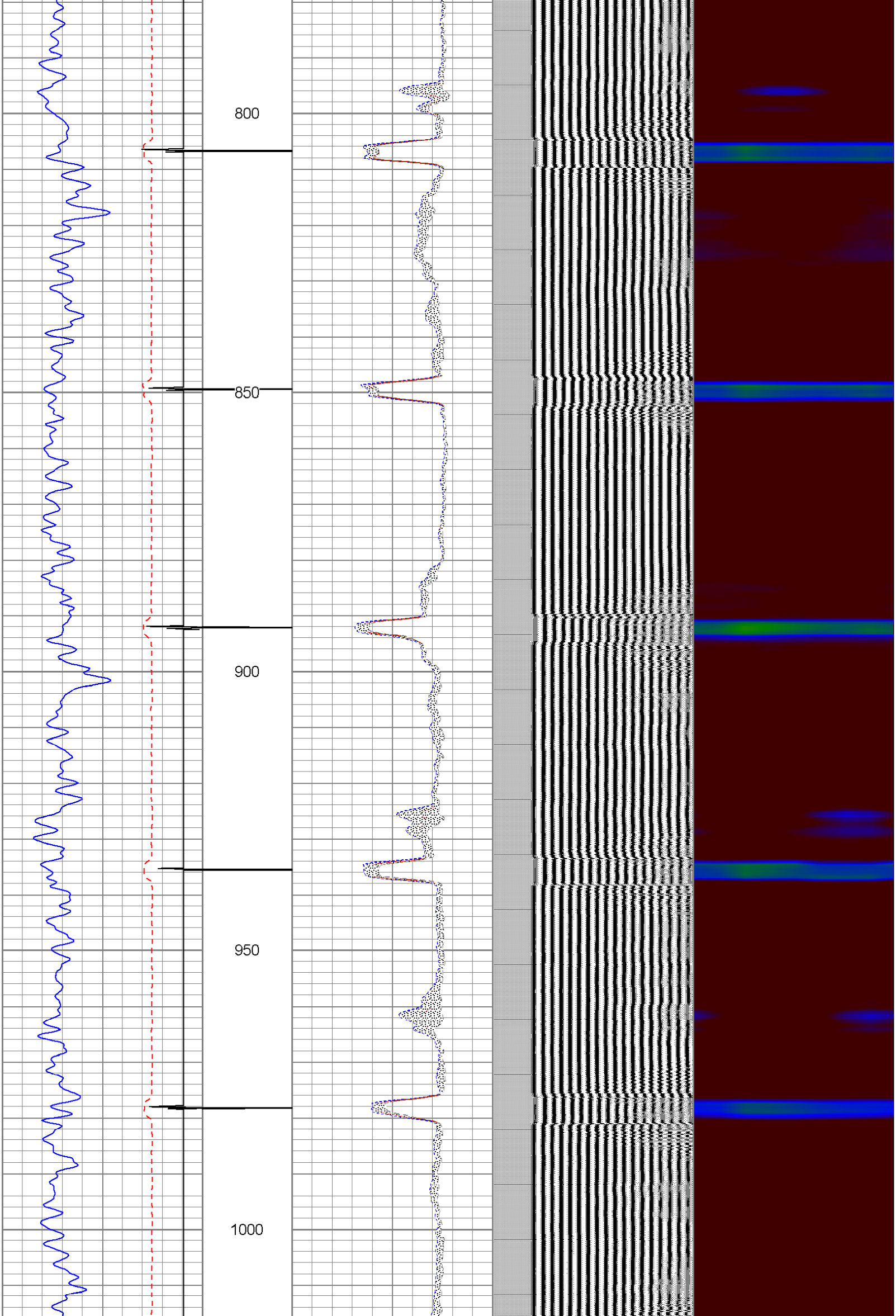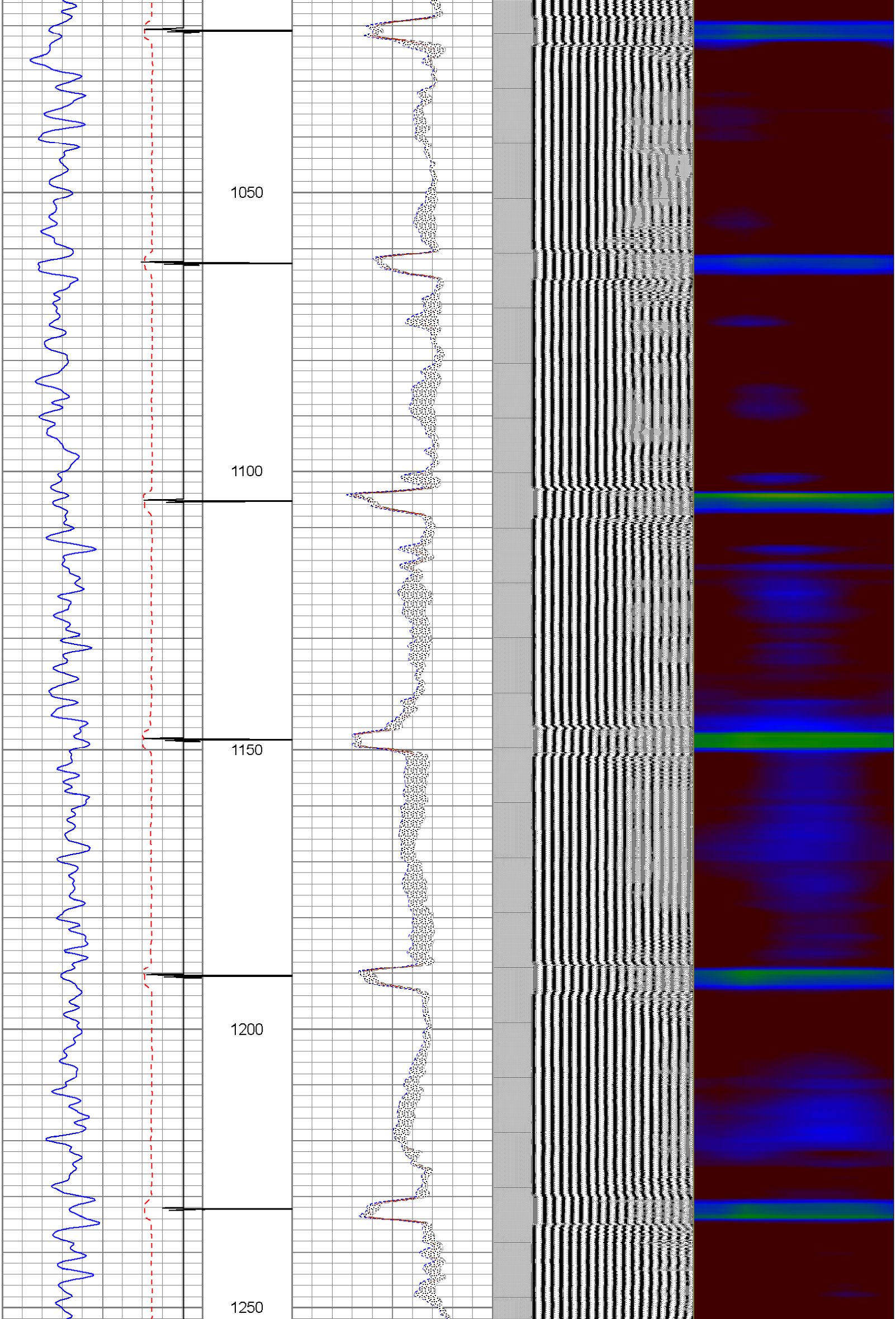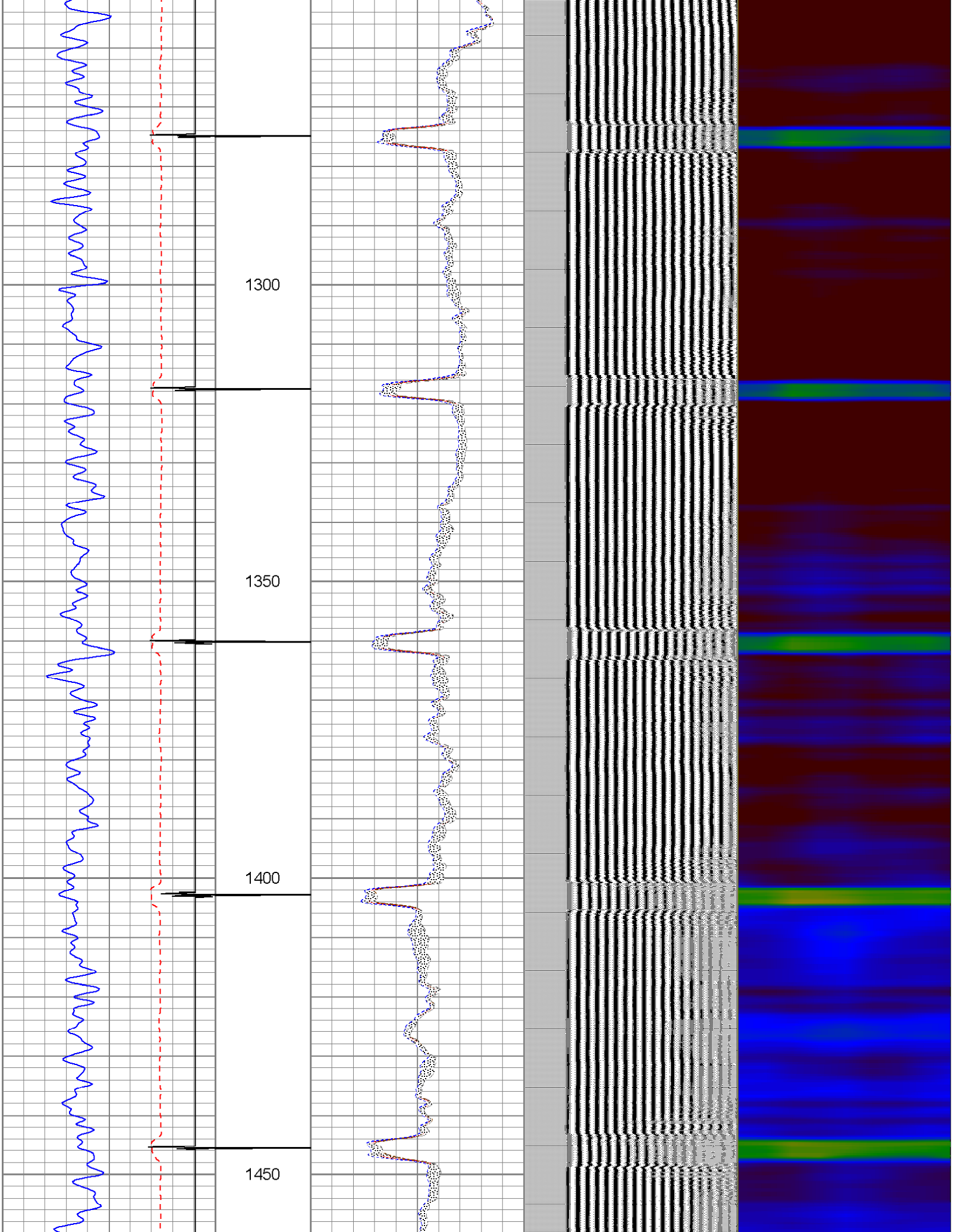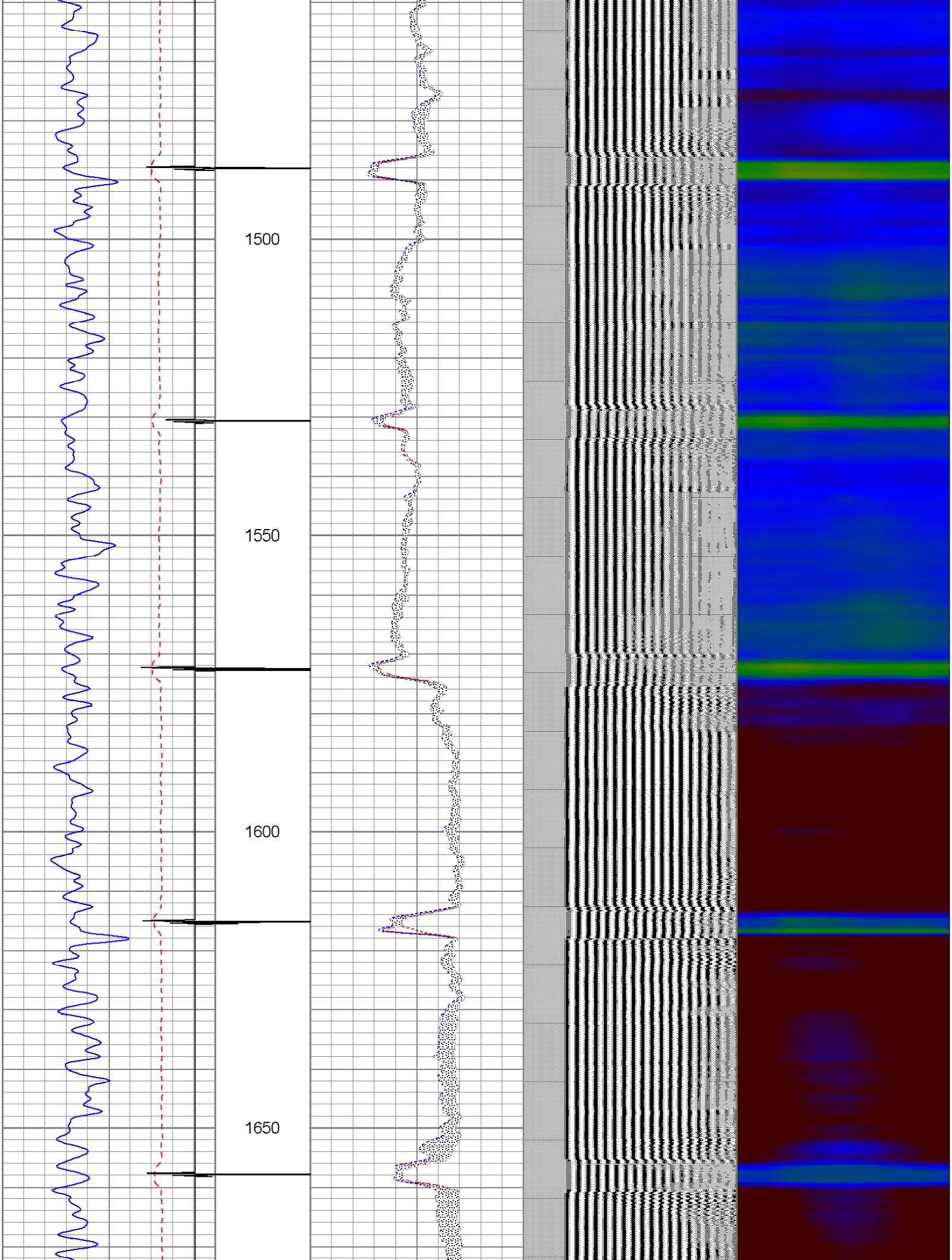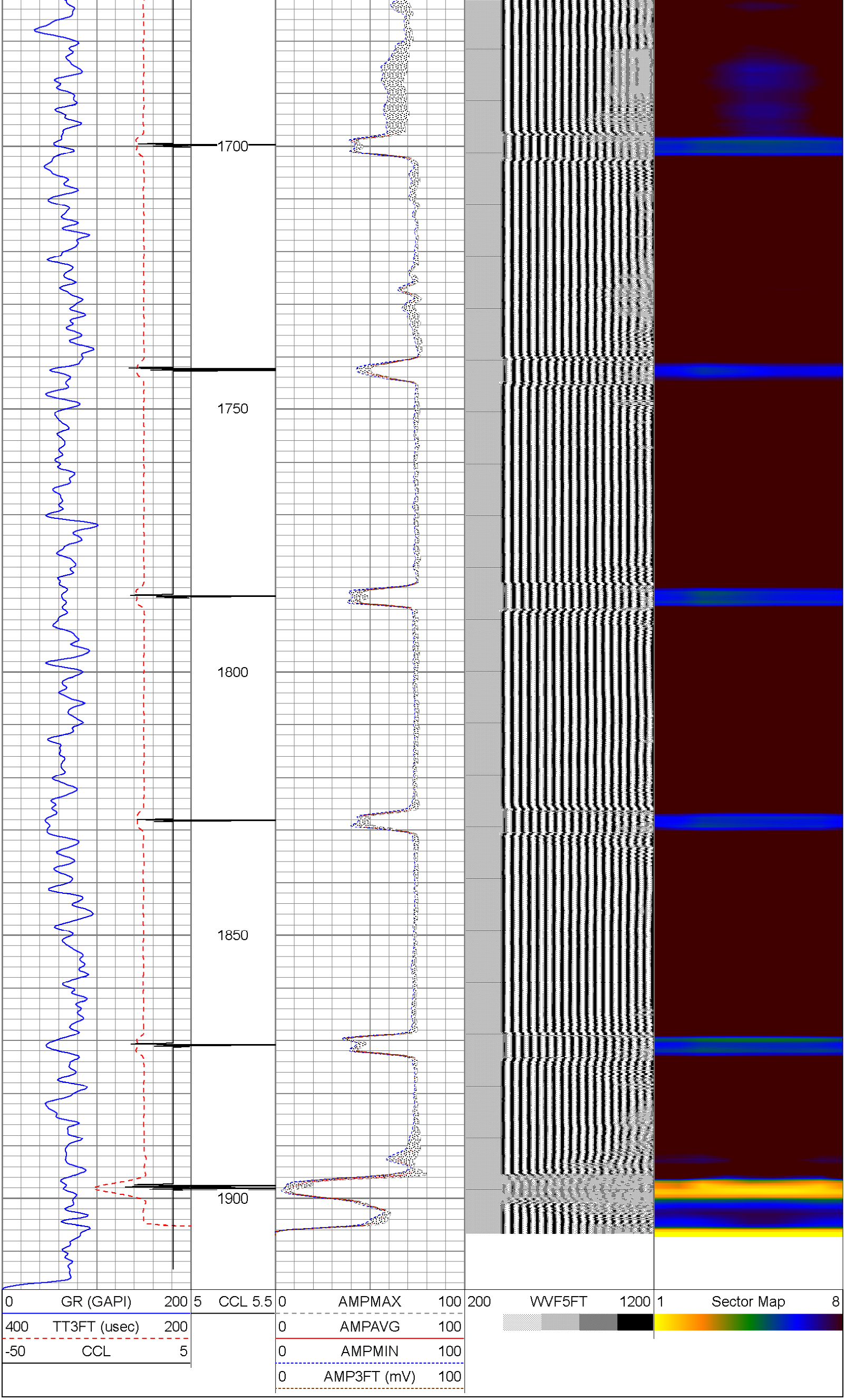Database File:	pdcg3224.db
Dataset Pathname:	pass1
Presentation Format:	sector2
Dataset Creation:	Fri Apr 13 12:25:23 2018 by Log 7.0 B1
Charted by:	Depth in Feet scaled 1:240