Radial Cement Bond
Gamma Ray
Casing Collar Log

RELIANCE OILFIELD SERVICES

Company	TEP Rocky Mountain LLC
Well	Tri State Trucking PA 21-25
Field	Parachute
County	Garfield
State	Colorado

Company TEP Rocky Mountain LLC
Well Tri State Trucking PA 21-25
Field Parachute
County Garfield State Colorado

Location: API # : 05-045-23655

SEC 25 TWP 6S RGE 95W

Other Services

Permanent Datum	Ground Level	Elevation	5223.8'	Elevation
Log Measured From	Kelly Bushing	24 FT		K.B. 5247.8' D.F. 5246.8' G.L. 5223.8'
Drilling Measured From	Kelly Bushing			

Date	03-APR-2018
Run Number	One
Depth Driller	8540 FT
Depth Logger	8459 FT
Bottom Logged Interval	8454 FT
Top Log Interval	Surface
Open Hole Size	8.750"
Type Fluid	Water
Density / Viscosity	8.34 lb/gal
Max. Recorded Temp.	238°F
Estimated Cement Top	See Log
Time Well Ready	ROA
Time Logger on Bottom	17:20
Equipment Number	HD-0359
Location	Grand Junction, CO
Recorded By	Z. Fisher
Witnessed By	C. Applegate

Borehole Record			Tubing Record		
Run Number	Bit	From	To	Size	Weight	From	To

Casing Record	Size (in)	Wgt (lbs/Ft)	Grade	Top	Bottom
Surface Casing	9 5/8	32.3	H-40	Surface	1127 FT
Intermediate #1	4 1/2	11.6	P-110	Surface	8498 FT
Intermediate #2					
Liner					

<<< Fold Here >>>

All interpretations are opinions based on inferences from electrical or other measurements and we cannot and do not guarantee the accuracy or correctness of any interpretation, and we shall not, except in the case of gross or willful negligence on our part, be liable or responsible for any loss, costs, damages, or expenses incurred or sustained by anyone resulting from any interpretation made by any of our officers, agents or employees. These interpretations are also subject to our general terms and conditions set out in our current Price Schedule.

Comments

Log ran as per customer request
Depth referenced to Kelly Bushing at 24 FT
Marker Joint logged from 4395-4417 FT
Log ran from 8459 FT to Surface
Recorded with 0 PSI Surface Induced Pressure

Thank you for choosing Reliance Oilfield Services, LLC!

RELIANCE OILFIELD SERVICES

Main Pass

Recorded with 0 PSI Surface Induced Pressure

Database File	tep_tri state trucking pa 21-25_rbl_04-03-18\processed_tep_tri state trucking pa 21-25_rbl_04-03-18.db
Dataset Pathname	main
Presentation Format	ros_rbt004_tep
Dataset Creation	Tue Apr 03 18:48:26 2018
Charted by	Depth in Feet scaled 1:240

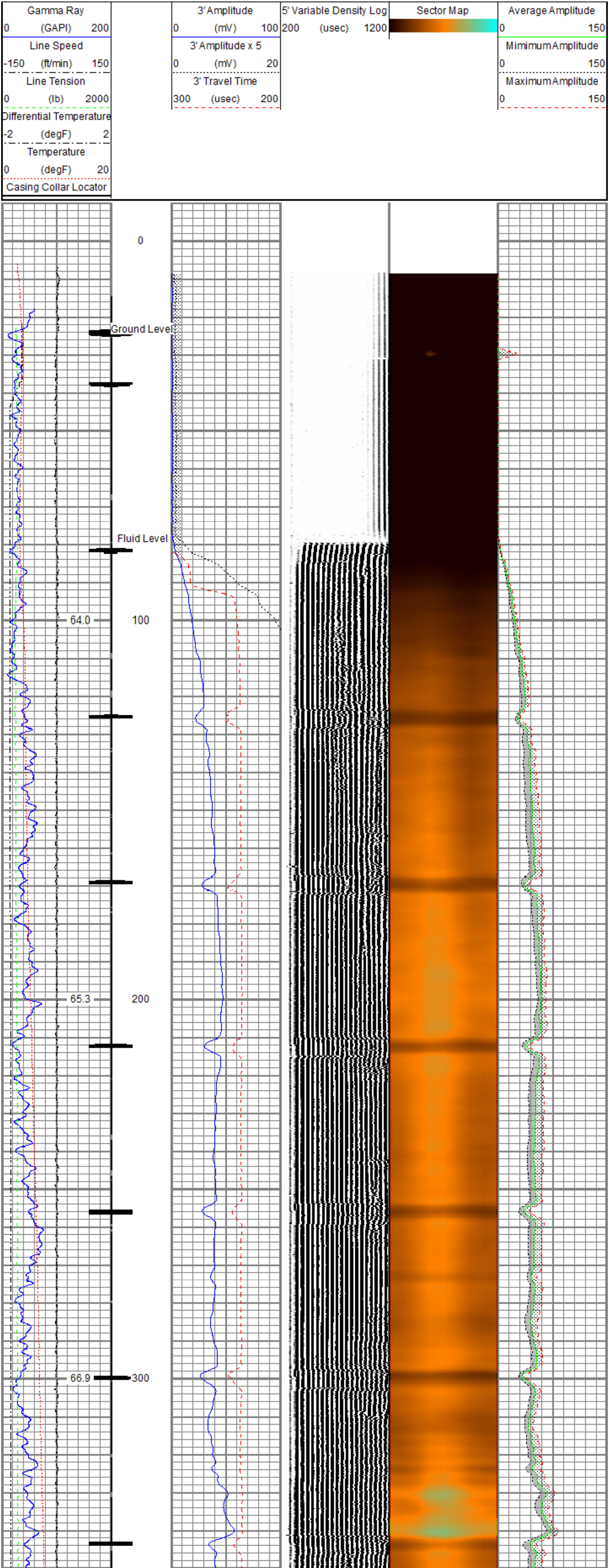

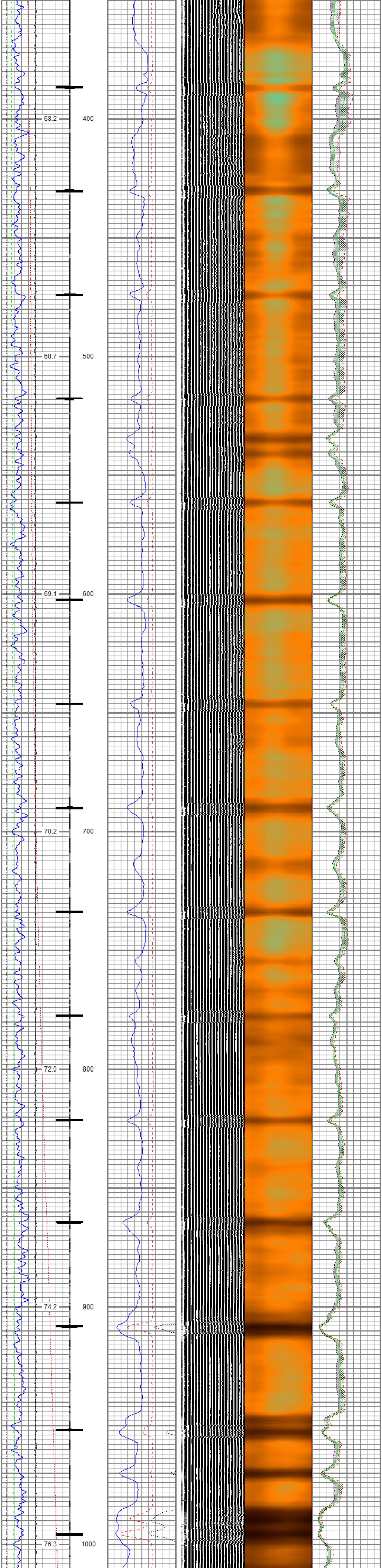

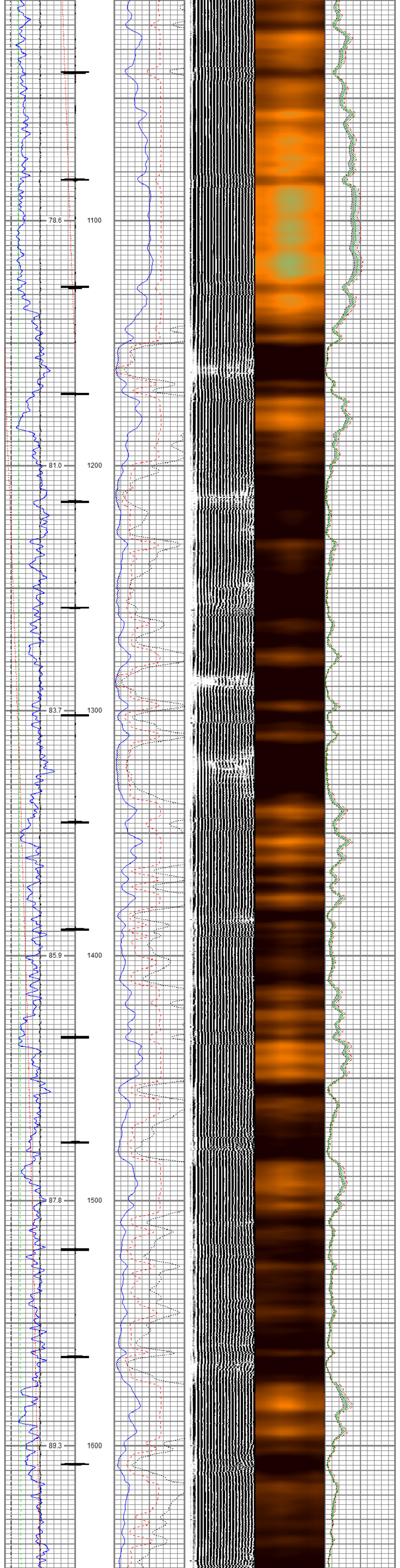

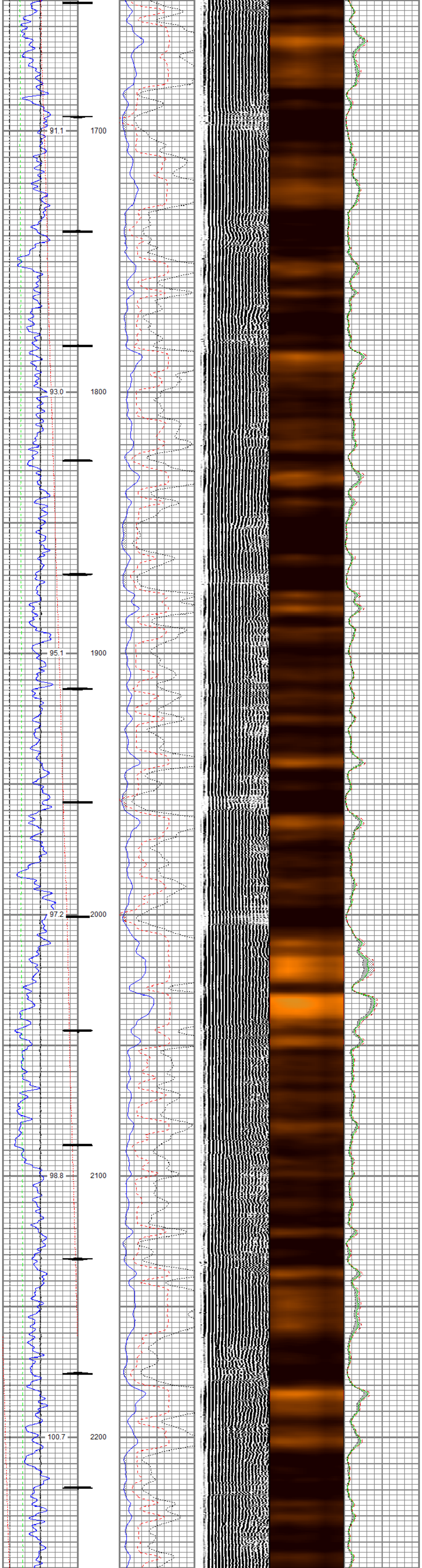

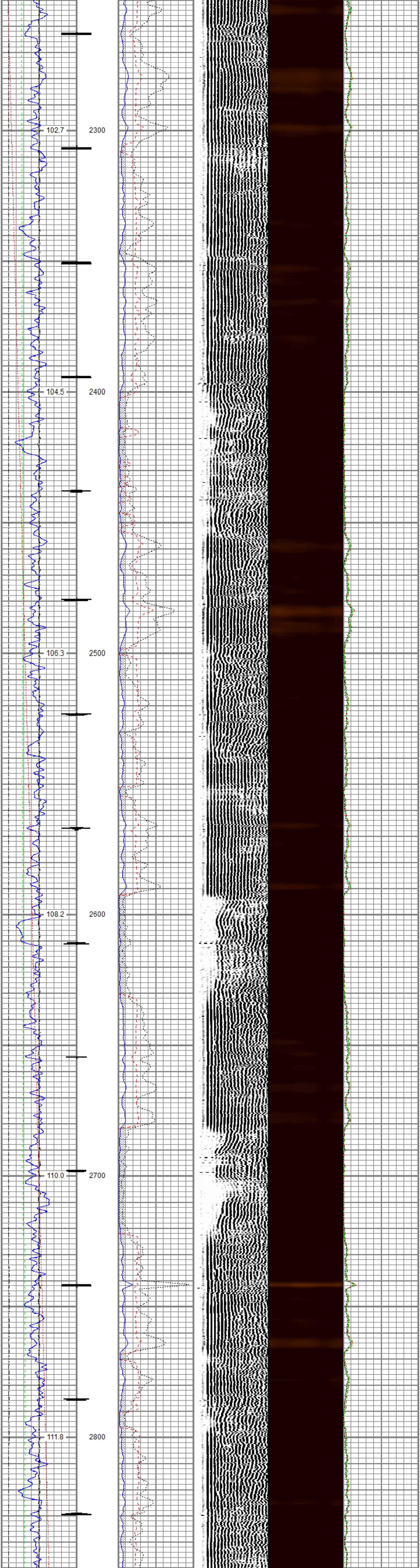

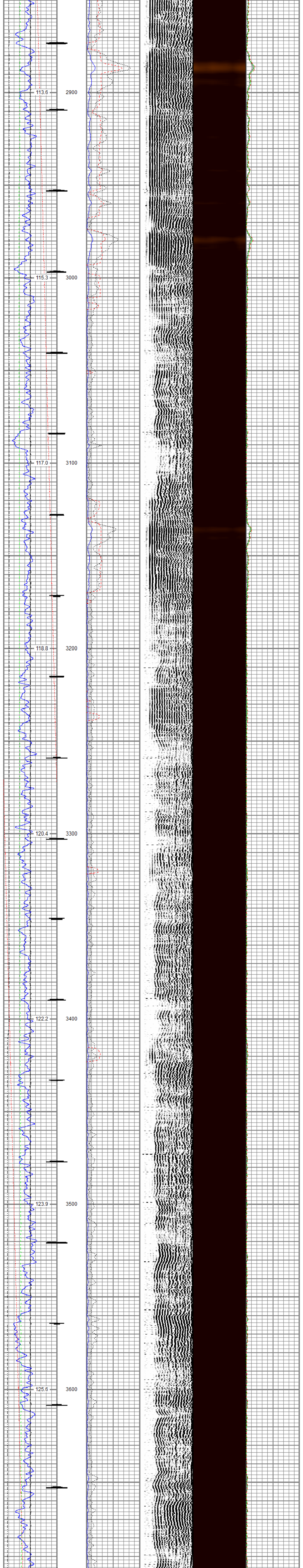

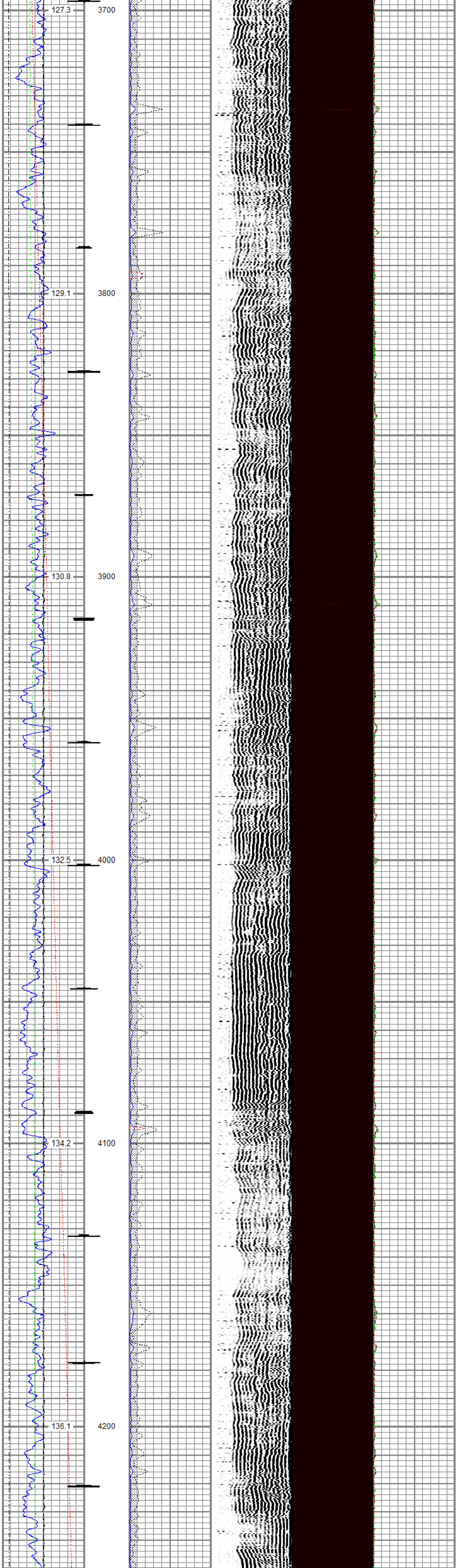
127.3
3700
129.1
3800
130.8
3900
132.5
4000
134.2
4100
136.1
4200

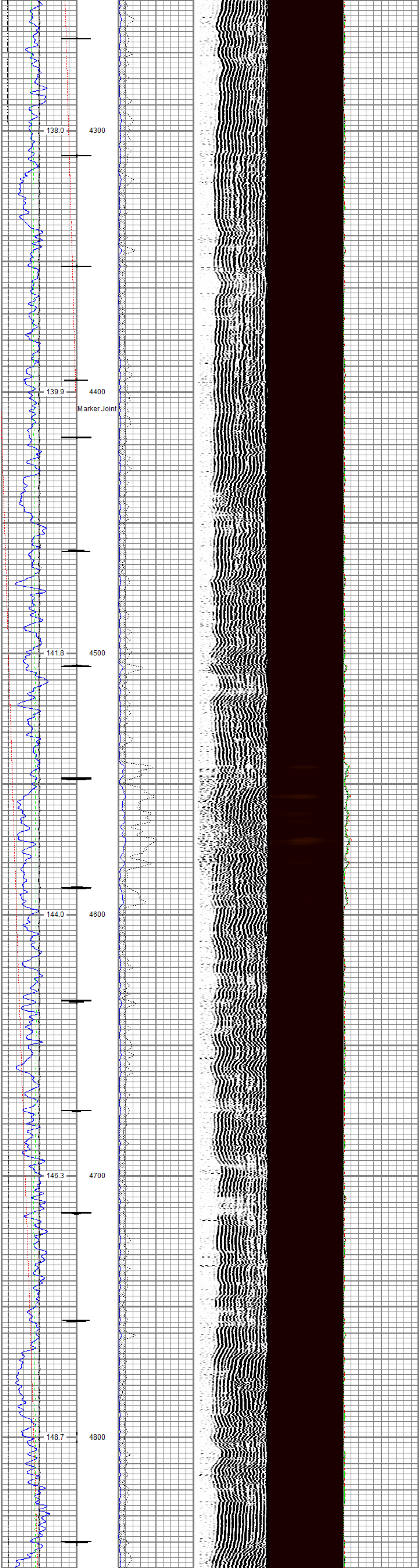
138.0
4300
139.9
4400
Marker Joint
141.8
4500
144.0
4600
146.3
4700
148.7
4800

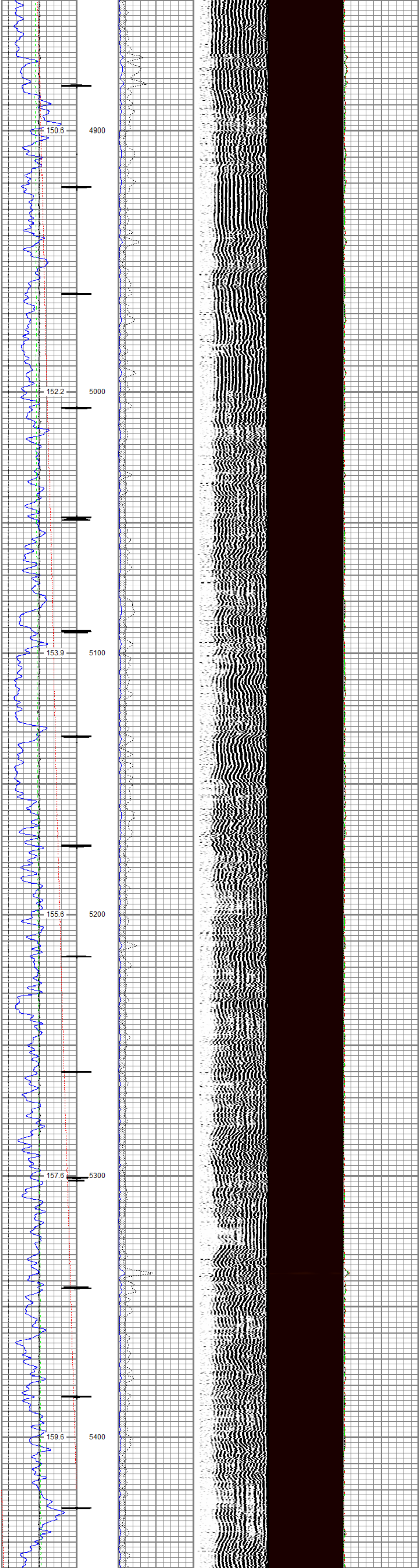
150.6
4900
152.2
5000
153.9
5100
155.6
5200
157.6
5300
159.6
5400

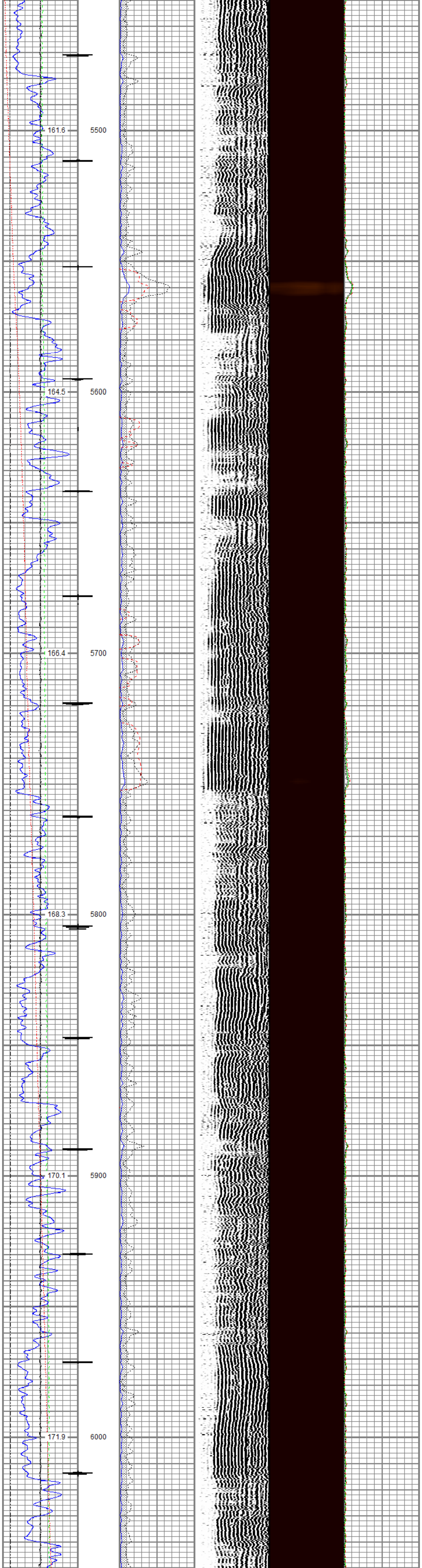
161.6
5500
164.5
5600
166.4
5700
168.3
5800
170.1
5900
171.9
6000

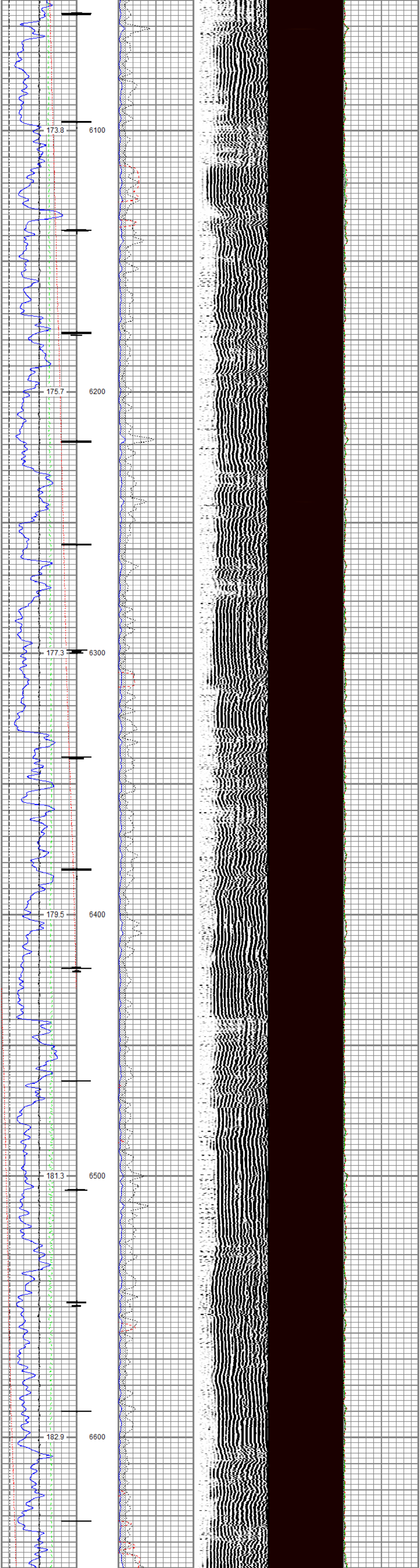
173.8
6100
175.7
6200
177.3
6300
179.5
6400
181.3
6500
182.9
6600

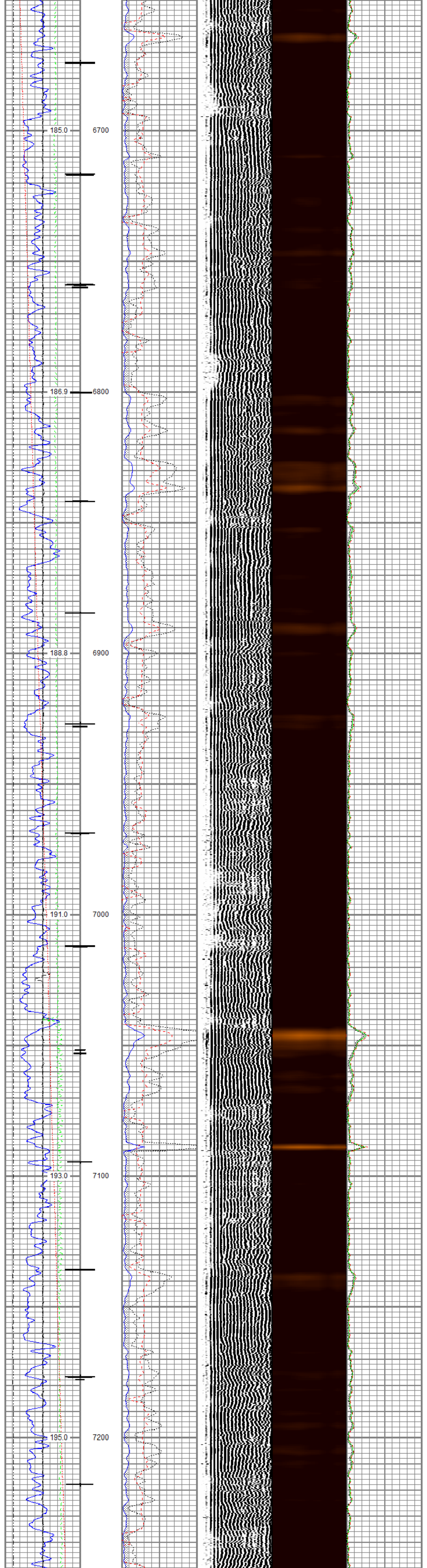
185.0
6700
186.9
6800
188.8
6900
191.0
7000
193.0
7100
195.0
7200

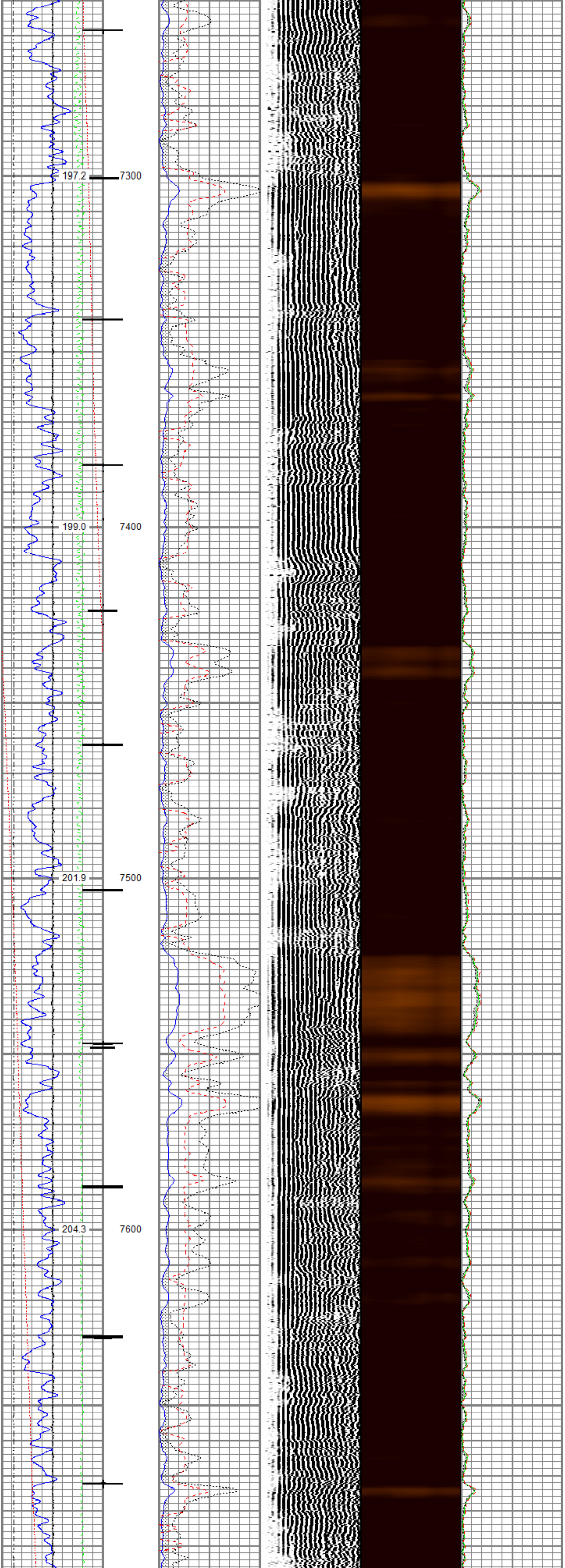
197.2
7300
199.0
7400
201.9
7500
204.3
7600

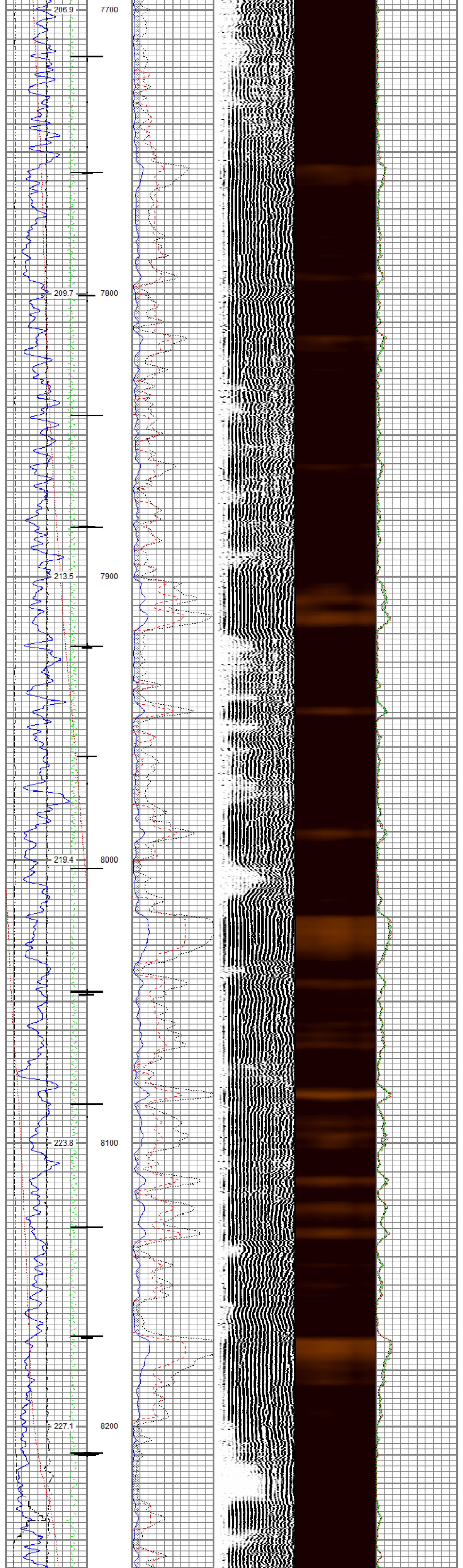

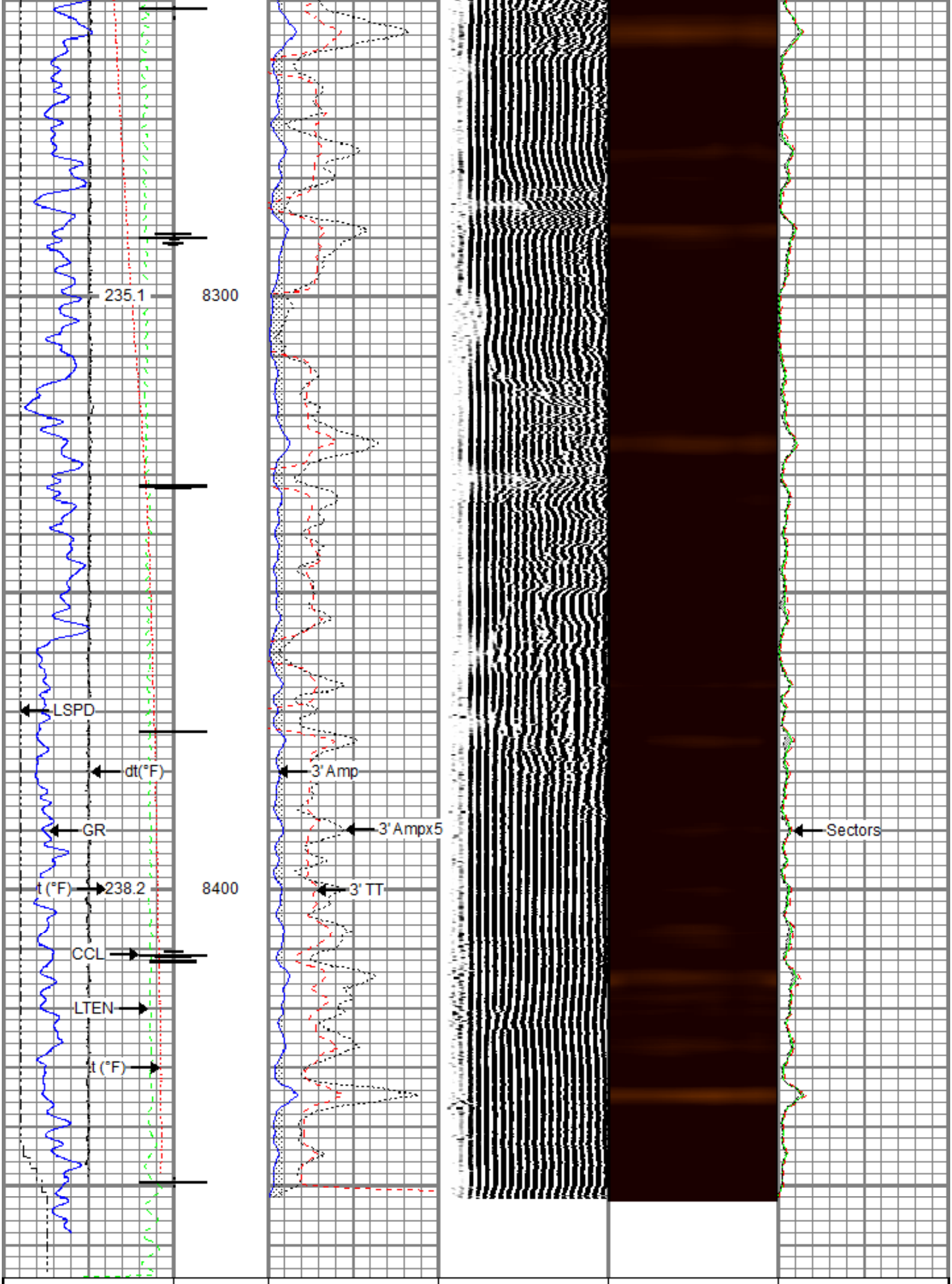

Gamma Ray	3' Amplitude	5' Variable Density Log	Sector Map	Average Amplitude
0 (GAPI) 200	0 (mV) 100	200 (usec) 1200		0 150
Line Speed	3' Amplitude x 5			Mimimum Amplitude
-150 (ft/min) 150	0 (mV) 20			0 150
Line Tension	3' Travel Time			Maximum Amplitude
0 (lb) 2000	300 (usec) 200			0 150
Differential Temperature				
-2 (degF) 2				
Temperature				
0 (degF) 20				
Casing Collar Locator				

RELIANCE OILFIELD SERVICES

Repeat Pass

Recorded with 0 PSI Surface Induced Pressure

Database File	tep_tri state trucking pa 21-25_rbl_04-03-18\processed_tep_tri state trucking pa 21-25_rbl_04-03-18.db
Dataset Pathname	repeat
Presentation Format	ros_rbt004_tep
Dataset Creation	Tue Apr 03 18:45:27 2018
Charted by	Depth in Feet scaled 1:240

Gamma Ray	3' Amplitude	5' Variable Density Log	Sector Map	Average Amplitude
0 (GAPI) 200	0 (mV) 100	200 (usec) 1200		0 150
Line Speed	3' Amplitude x 5			Mimimum Amplitude
-150 (ft/min) 150	0 (mV) 20			0 150
Line Tension	3' Travel Time			Maximum Amplitude
0 (lb) 2000	300 (usec) 200			0 150
Differential Temperature				
-2 (degF) 2				
Temperature				
0 (degF) 20				

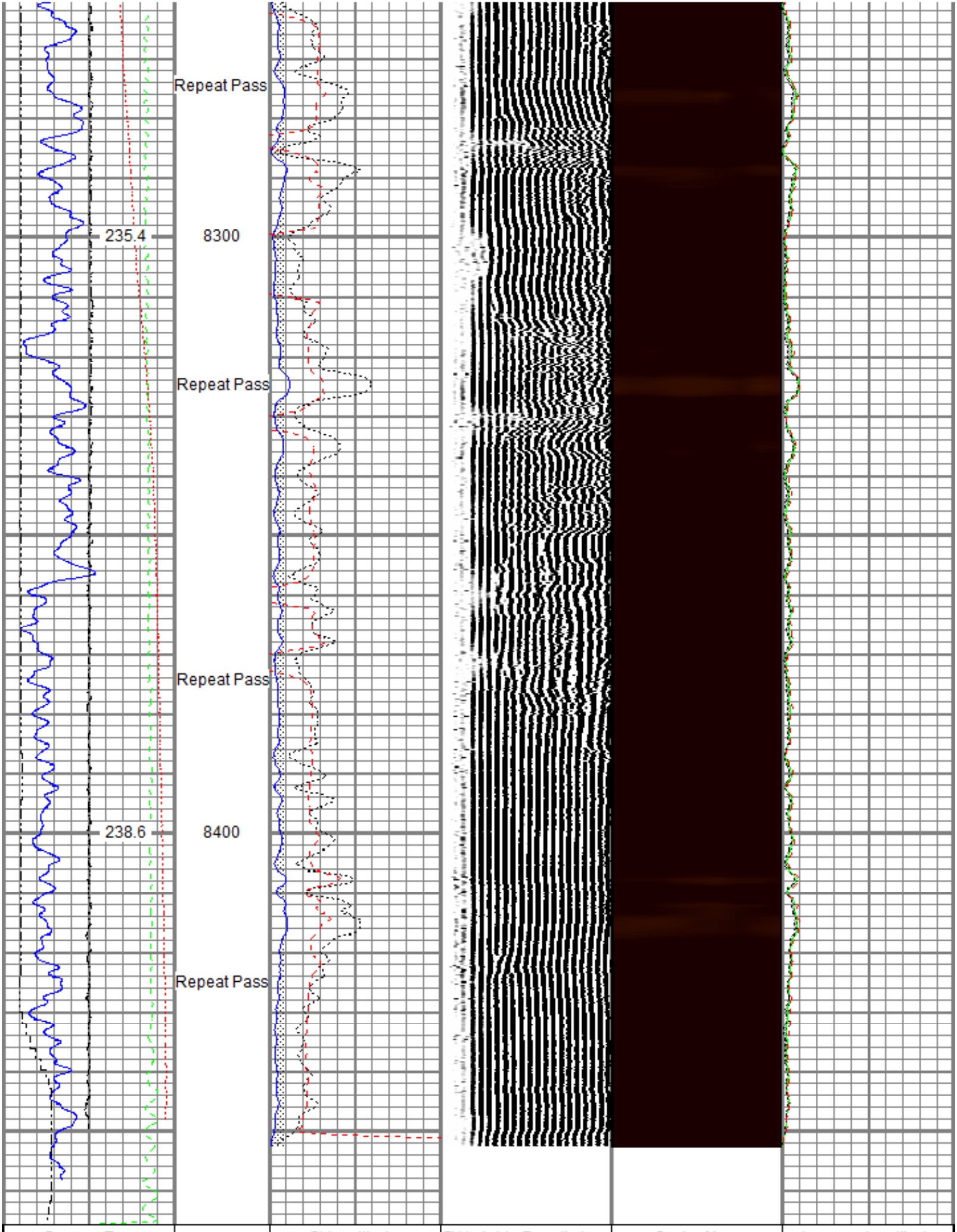

Gamma Ray	3' Amplitude	5' Variable Density Log	Sector Map	Average Amplitude
0 (GAPI) 200	0 (mV) 100	200 (usec) 1200		0 150
Line Speed	3' Amplitude x 5			Mimimum Amplitude
-150 (ft/min) 150	0 (mV) 20			0 150
Line Tension	3' Travel Time			Maximum Amplitude
0 (lb) 2000	300 (usec) 200			0 150
Differential Temperature				
-2 (degF) 2				
Temperature				
0 (degF) 20				

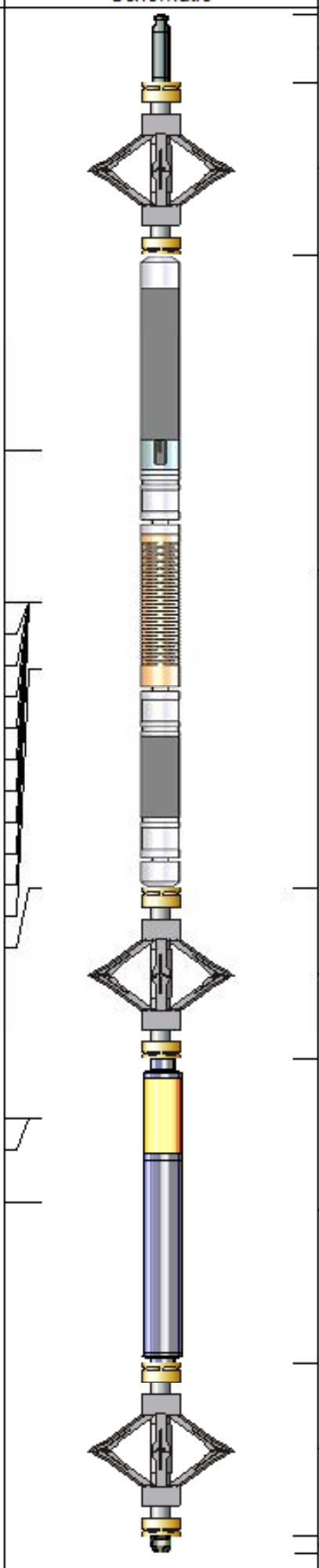

Sensor	Offset (ft)
TEMP	16.33
WVFS8	14.10
WVFS7	14.10
WVFS6	14.10
WVFS5	14.10
WVFS4	14.10
WVFS3	14.10
WVFS2	14.10
WVFS1	14.10
WVFCAL	14.10
WVF3FT	14.10
WVF5FT	13.10
HEADVOLT	9.85
CCL$2	6.42
CCL$1	6.42
GR	5.18

Description	Length (ft)	O.D. (in)	Weight (lb)
Titan CHD-14375 GO Titan 1-7/16" Assembled Electric Cable Head w/ 1" Fishing Neck	1.03	1.44	3.60
DSS RAC-2750 5A GO DSS 2-3/4" Roller 5 Arm Centralizer w/ GO Ends	2.55	2.75	32.00
Probe Radii-2750 RBT (FW1305-098) Probe 2-3/4" Radial Cement Bond Tool with Integral Temperature Sub	9.39	2.75	105.00
DSS RAC-2750 5A GO DSS 2-3/4" Roller 5 Arm Centralizer w/ GO Ends	2.55	2.75	32.00
Probe GR-CCL-2750 GOB (FW1307-038) Probe 2-3/4" rev.2 Digital Scintillation Gamma Ray/CCL Combined	4.51	2.75	55.00
DSS RAC-2750 5A GO DSS 2-3/4" Roller 5 Arm Centralizer w/ GO Ends	2.55	2.75	32.00
GO BN-14375 GO 1 7/16" Bull Nose with Go Box Top	0.25	1.44	1.00

Dataset: PROCESSED_TEP_Tri State Trucking PA 21-25_RBL_04-03-18.db: field/well/run1/main
Total length: 22.82 ft
Total weight: 260.60 lb
O.D.: 2.75 in

Calibration Report

Database File C:\ProgramData\Warrior\Data\TEP_Tri State Trucking PA 21-25_RBL_04-03-18\PROCESSED_TEP_Tri State
Dataset Pathname main
Dataset Creation Tue Apr 03 18:48:26 2018

Gamma Ray Calibration Report

Serial Number: FW1307-038
Tool Model: 2750 GOB
Performed: Sun Nov 12 11:44:12 2017

Calibrator Value: 637.0 GAPI

Background Reading: 113.2 cps
Calibrator Reading: 1022.4 cps

Sensitivity: 0.7007 GAPI/cps

Segmented Cement Bond Log Calibration Report

Serial Number: FW1305-098
Tool Model: 2750 RBT

Calibration Casing Diameter: 4.500 in
Calibration Depth: 24.000 ft

Master Calibration, performed Tue Apr 03 11:53:03 2018:

	Raw (v)		Calibrated (mv)		Results	
	Zero	Cal	Zero	Cal	Gain	Offset
3'	-0.007	0.731	0.800	81.196	108.905	1.579
CAL	-0.005	0.765				
5'	-0.001	0.725	0.800	81.196	110.705	0.957
SUM						
S1	-0.009	0.730	0.000	100.000	135.403	1.152
S2	-0.005	0.744	0.000	100.000	133.557	0.662
S3	-0.005	0.737	0.000	100.000	134.790	0.684
S4	-0.004	0.731	0.000	100.000	135.956	0.604
S5	-0.005	0.738	0.000	100.000	134.686	0.597
S6	-0.005	0.743	0.000	100.000	133.623	0.680
S7	-0.003	0.749	0.000	100.000	132.983	0.429
S8	-0.005	0.735	0.000	100.000	135.246	0.649

Internal Reference Calibration, performed (Not Performed):

	Raw (v)		Calibrated (v)		Results	
	Zero	Cal	Zero	Cal	Gain	Offset
CAL	0.000	0.000	-0.005	0.765	1.000	0.000

Air Zero Calibration, performed Tue Apr 03 11:53:29 2018:

	Raw (v)	Calibrated (v)	Results
	Zero	Zero	Offset
3'	0.001	0.000	-0.008
5'	-0.001	0.000	-0.001
SUM			
S1	-0.008	0.000	-0.001
S2	-0.004	0.000	-0.001
S3	-0.004	0.000	-0.001
S4	-0.005	0.000	0.000
S5	-0.005	0.000	0.000
S6	-0.004	0.000	-0.001
S7	-0.005	0.000	0.002
S8	-0.003	0.000	-0.002

Temperature Calibration Report

Serial Number: FW1305-098
Tool Model: 2750 RBT
Performed: Sun Nov 12 12:43:57 2017

	Reference	Reading
Low Reference:	100.00 degF	109.43 degF
High Reference:	350.00 degF	405.87 degF

Gain: 0.84
Offset: 7.72
Delta Spacing 1

RELIANCE
OILFIELD SERVICES

Company	TEP Rocky Mountain LLC
Well	Tri State Trucking PA 21-25
Field	Parachute
County	Garfield
State	Colorado