RELIANCE
OILFIELD SERVICES

Temperature
Gamma Ray
Casing Collar Log

Company TEP Rocky Mountain LLC
Well Federal RU 523-17
Field Rulison
County Garfield State Colorado

Location: API # : 05-045-23735
1859' FSL & 2462' FWL NESW
SEC 17 TWP 7S RGE 93W

Other Services
--

Permanent Datum	Ground Level	Elevation 8365.6'	Elevation
Log Measured From	Kelly Bushing	24 FT	K.B. 8389.6'
Drilling Measured From	Kelly Bushing		D.F. 8388.6'
			G.L. 8365.6'

Company TEP Rocky Mountain LLC
Well Federal RU 523-17
Field Rulison
County Garfield
State Colorado

Date	15-APR-2018		
Run Number	One		
Depth Driller	10390 FT		
Depth Logger	10344 FT		
Bottom Logged Interval	10344 FT		
Top Log Interval	Surface		
Open Hole Size	8.750"		
Type Fluid	Fresh Water		
Density / Viscosity	8.34 lb/gal		
Max. Recorded Temp.	250°F		
Estimated Cement Top	4887 FT		
Time Well Ready	ROA		
Time Logger on Bottom	18:30		
Equipment Number	HD-0359		
Location	Grand Junction, CO		
Recorded By	J.Donnelly		
Witnessed By	Nathan Burr		

Borehole Record				Tubing Record		
Run Number	Bit	From	To	Size	Weight	From	To

Casing Record	Size (in)	Wgt (lbs/Ft)	Grade	Top	Bottom
Surface Casing	9 5/8	32.3	H-40	Surface	1130 FT
Intermediate #1	4 1/2	11.6	P-110	Surface	10350 FT
Intermediate #2					
Liner					

<<< Fold Here >>>

All interpretations are opinions based on inferences from electrical or other measurements and we cannot and do not guarantee the accuracy or correctness of any interpretation, and we shall not, except in the case of gross or willful negligence on our part, be liable or responsible for any loss, costs, damages, or expenses incurred or sustained by anyone resulting from any interpretation made by any of our officers, agents or employees. These interpretations are also subject to our general terms and conditions set out in our current Price Schedule.

Comments

Log ran as per customer request
Depth referenced to Kelly Bushing at 24 FT
Marker Joint logged from 6184 FT to 6205 FT
Log ran from 10344 FT to Surface
Log ran with 0 PSI Surface Induced Pressure

Thank you for choosing Reliance Oilfield Services, LLC!!

RELIANCE
OILFIELD SERVICES

Main Pass (Quick Look)

Recorded with 0 PSI Surface Induced Pressure

Database File	tep_federal ru 523-17\tep_federal ru 523-17_temp_04-15-18.db
Dataset Pathname	main1.1
Presentation Format	ros_temp_ql_tep
Dataset Creation	Sun Apr 15 20:59:40 2018
Charted by	Depth in Feet scaled 1:10000

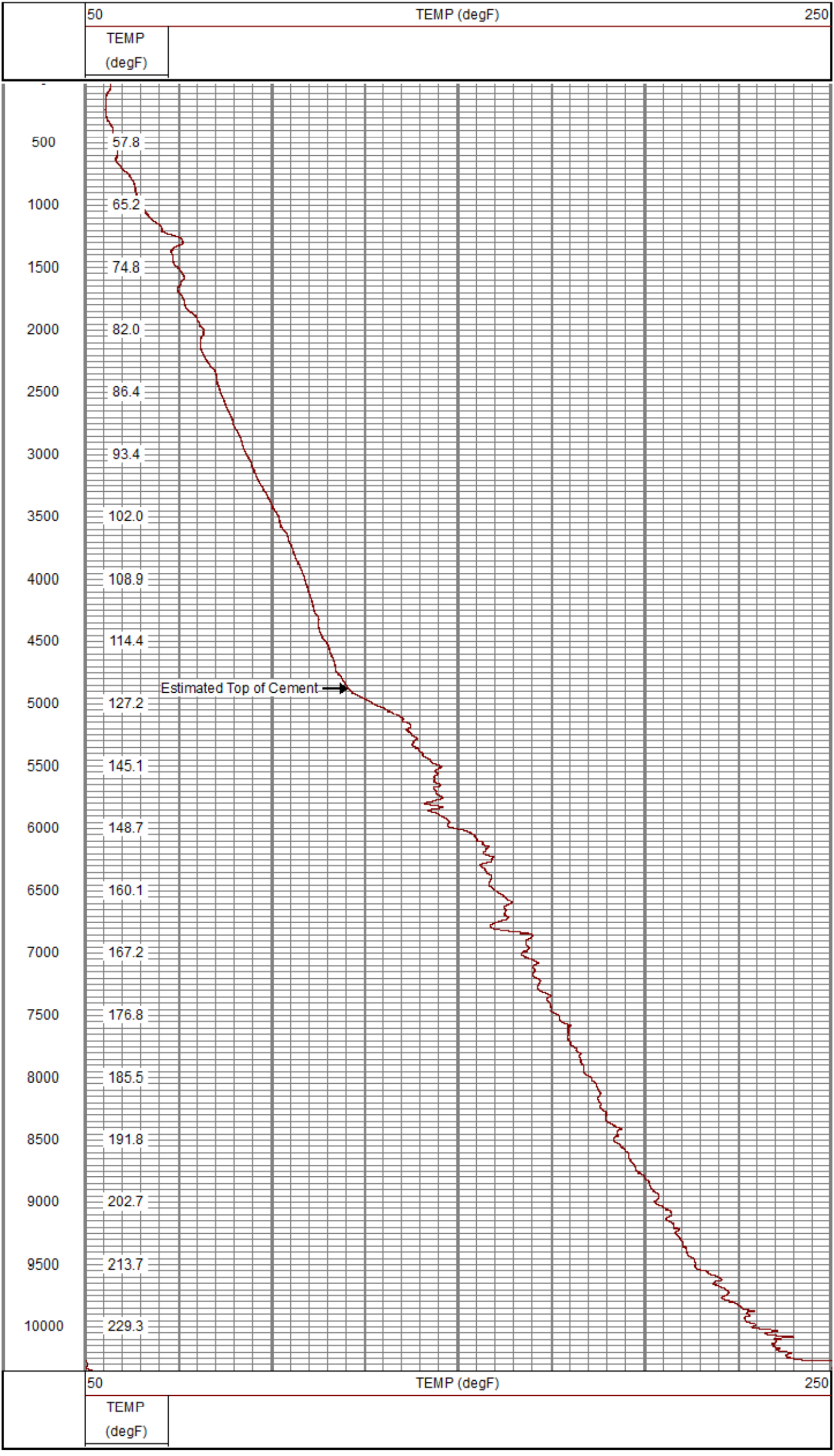

RELIANCE
OILFIELD SERVICES

Main Pass

Recorded with 0 PSI Surface Induced Pressure

Database File	tep_federal ru 523-17\tep_federal ru 523-17_temp_04-15-18.db
Dataset Pathname	main1
Presentation Format	ros_temp_tep
Dataset Creation	Sun Apr 15 19:32:23 2018
Charted by	Depth in Feet scaled 1:240

0 Gamma Ray (GAPI) 120	LTEN	50 TEMP (degF) 70
Casing Collar Locator	0 (lb2000	-1 DTMP (degF) 1
		TEMP (degF)

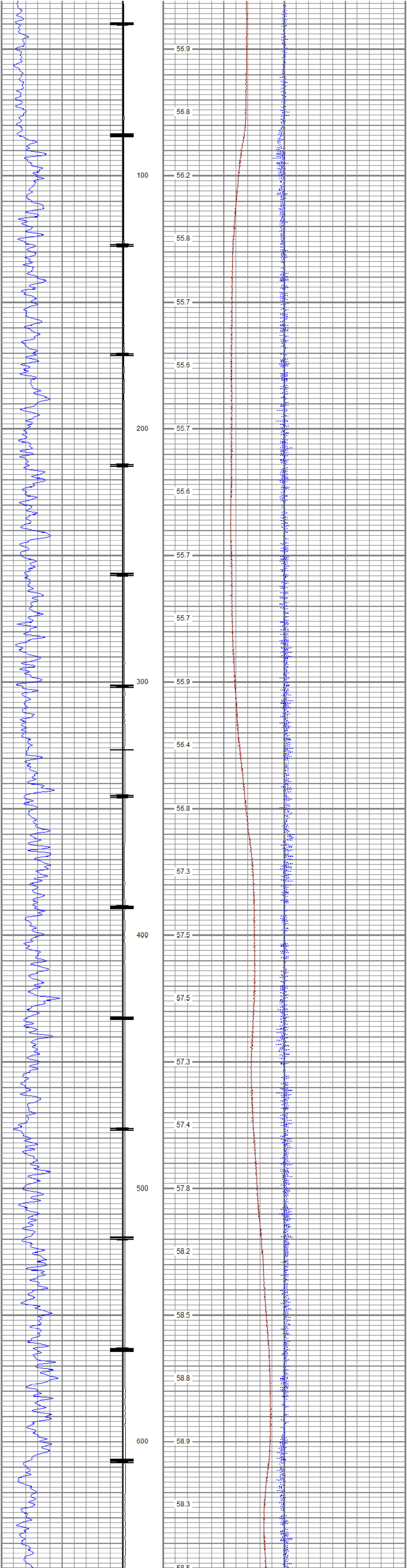

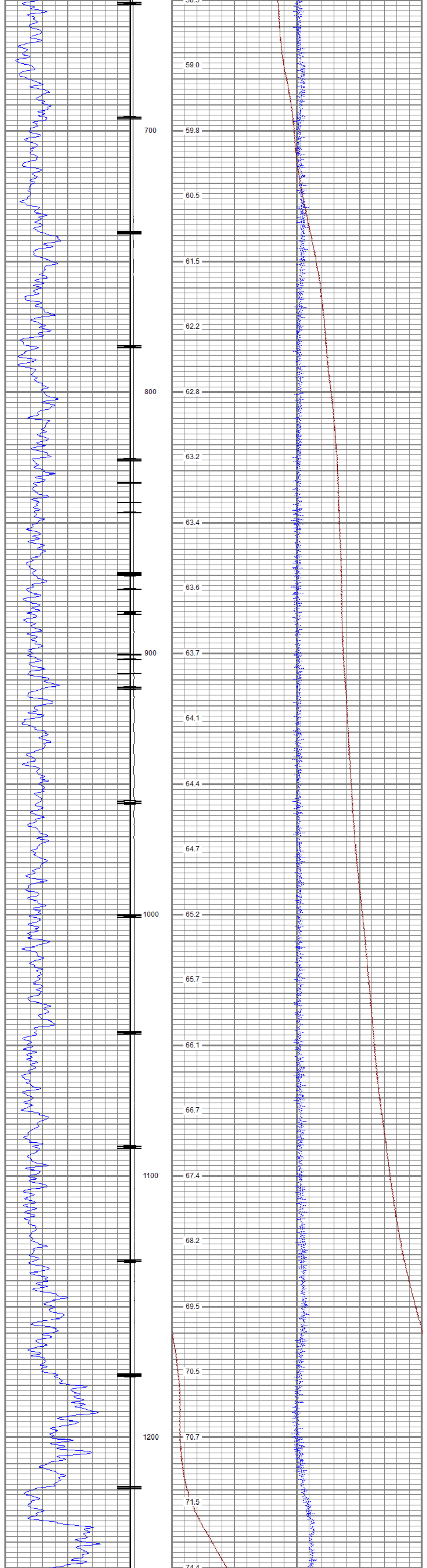

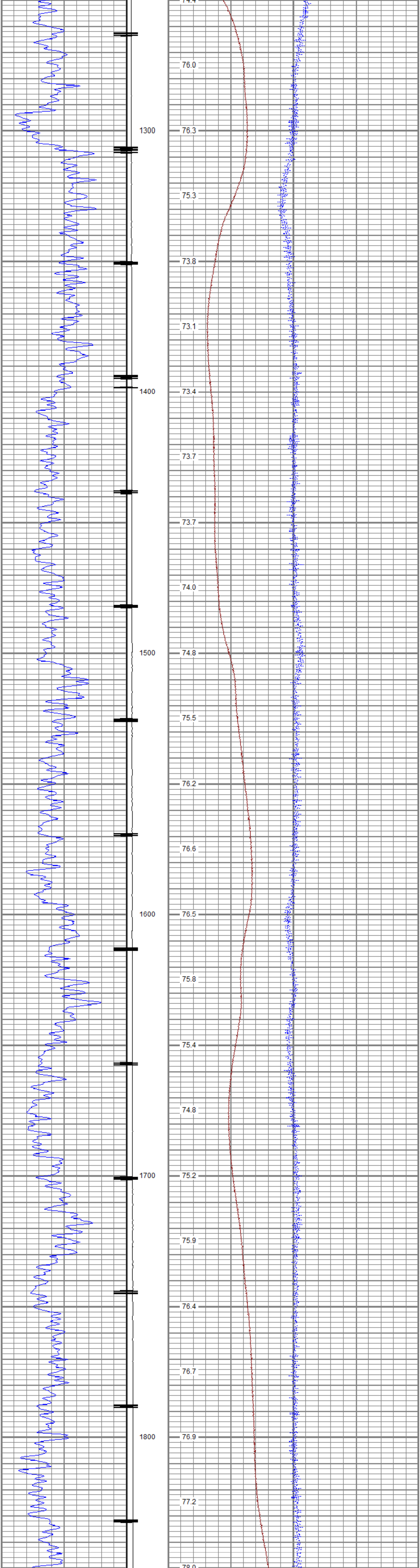

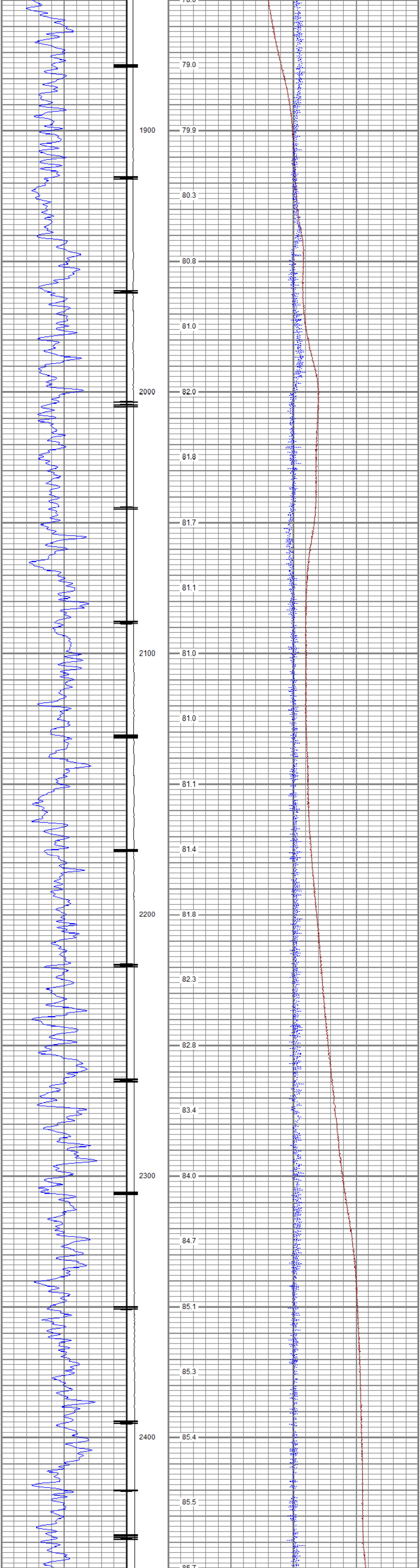

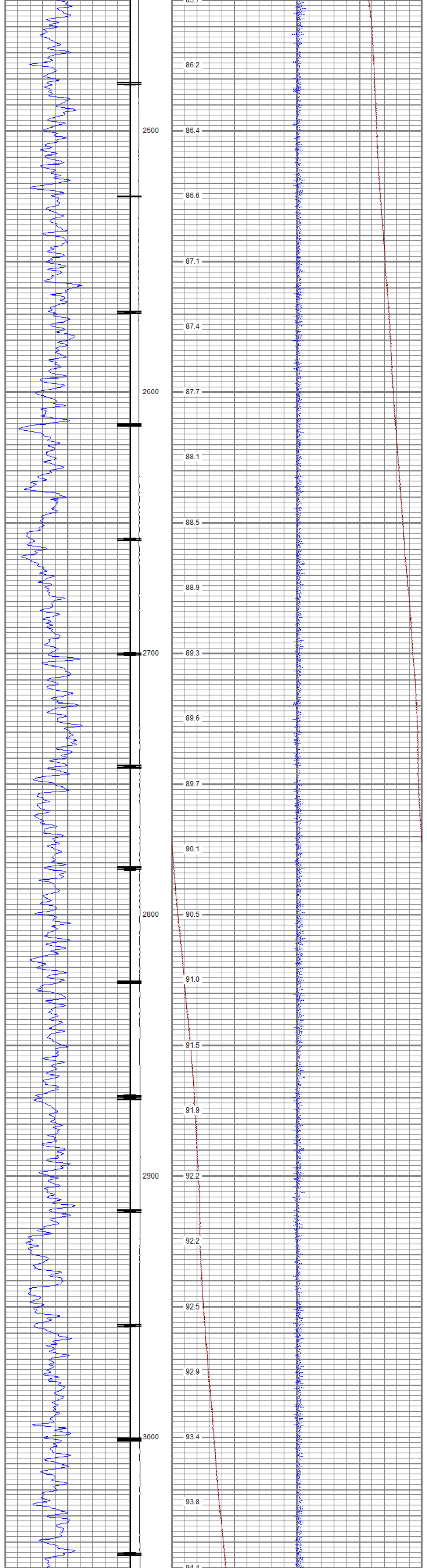

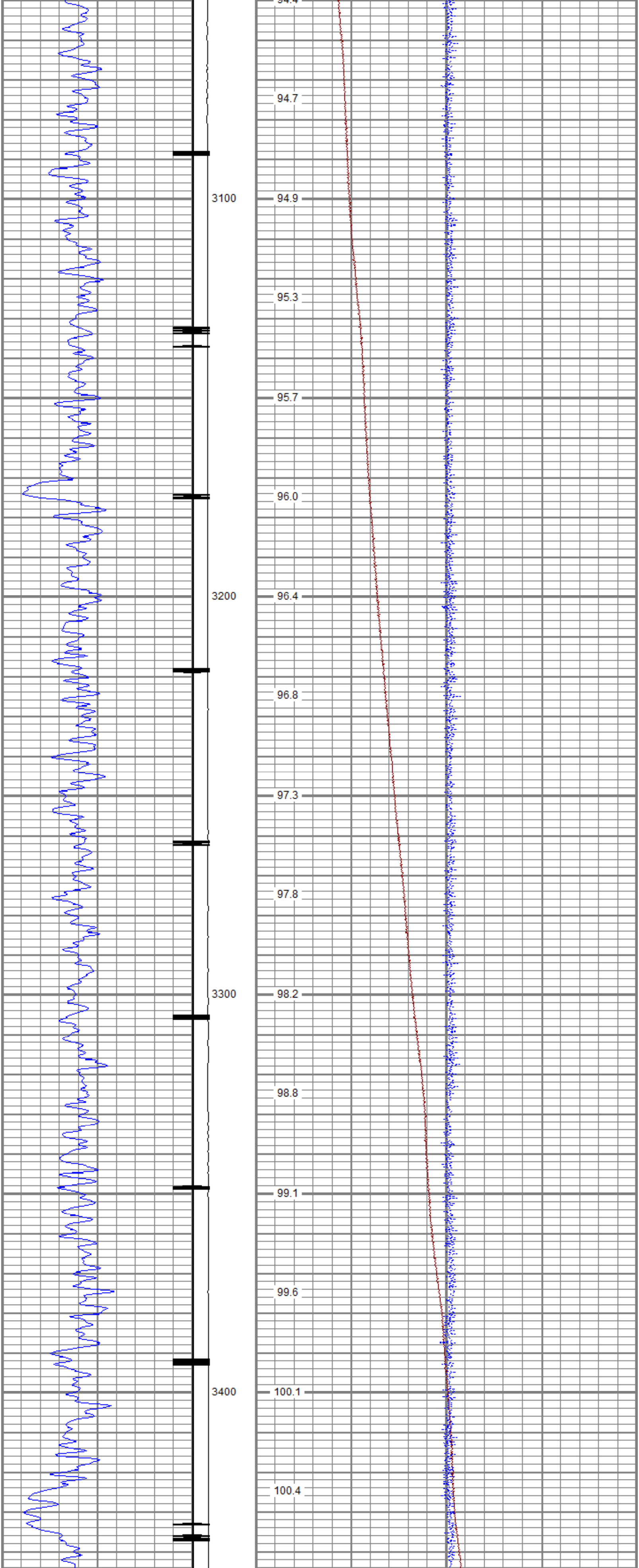

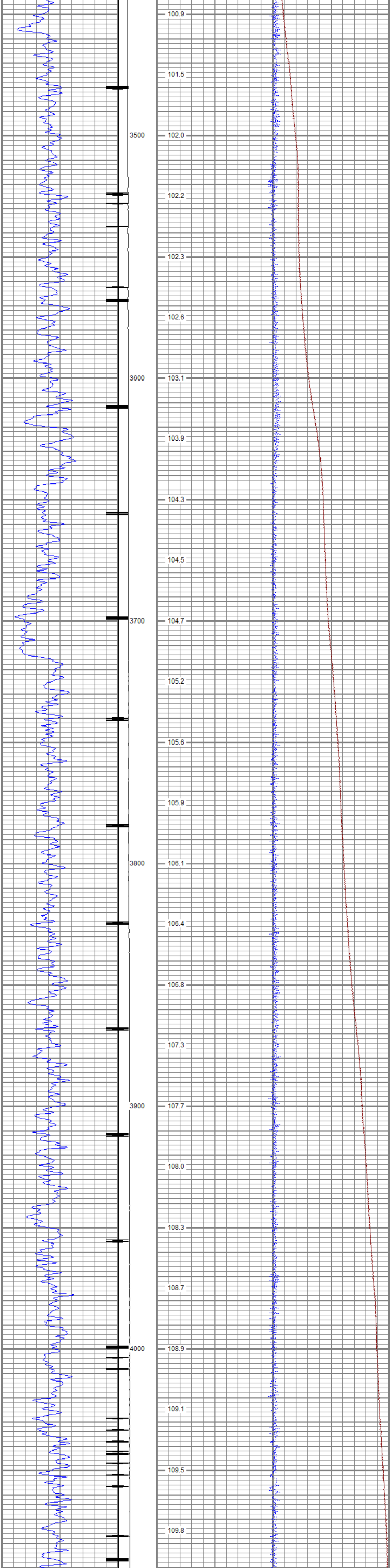
100.9
101.5
3500
102.0
102.2
102.3
102.6
3600
103.1
103.9
104.3
104.5
3700
104.7
105.2
105.6
105.9
3800
106.1
106.4
106.8
107.3
3900
107.7
108.0
108.3
108.7
4000
108.9
109.1
109.5
109.8

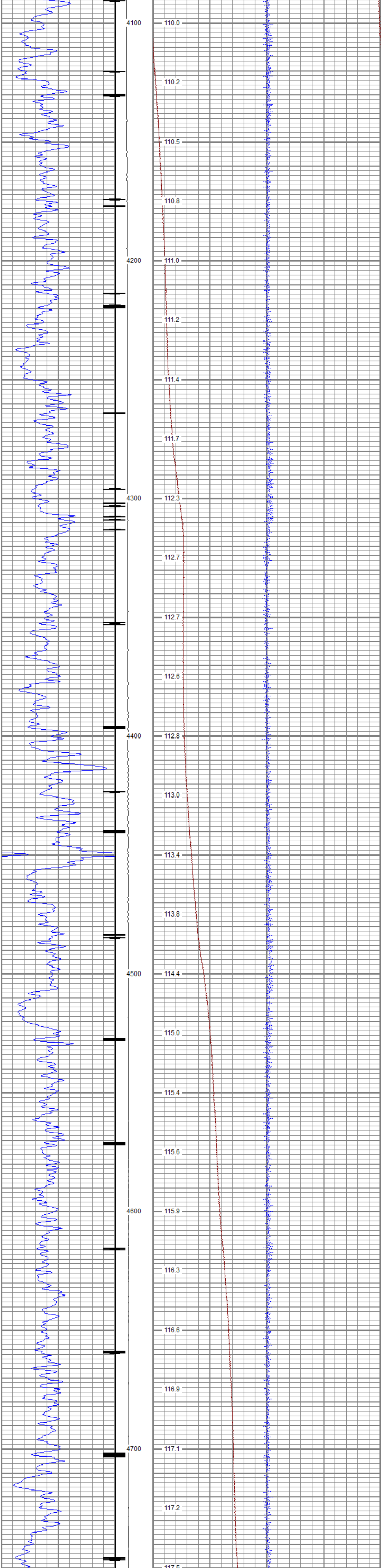
4100
4200
4300
4400
4500
4600
4700
110.0
110.2
110.5
110.8
111.0
111.2
111.4
111.7
112.3
112.7
112.7
112.6
112.8
113.0
113.4
113.8
114.4
115.0
115.4
115.6
115.9
116.3
116.6
116.9
117.1
117.2
117.5

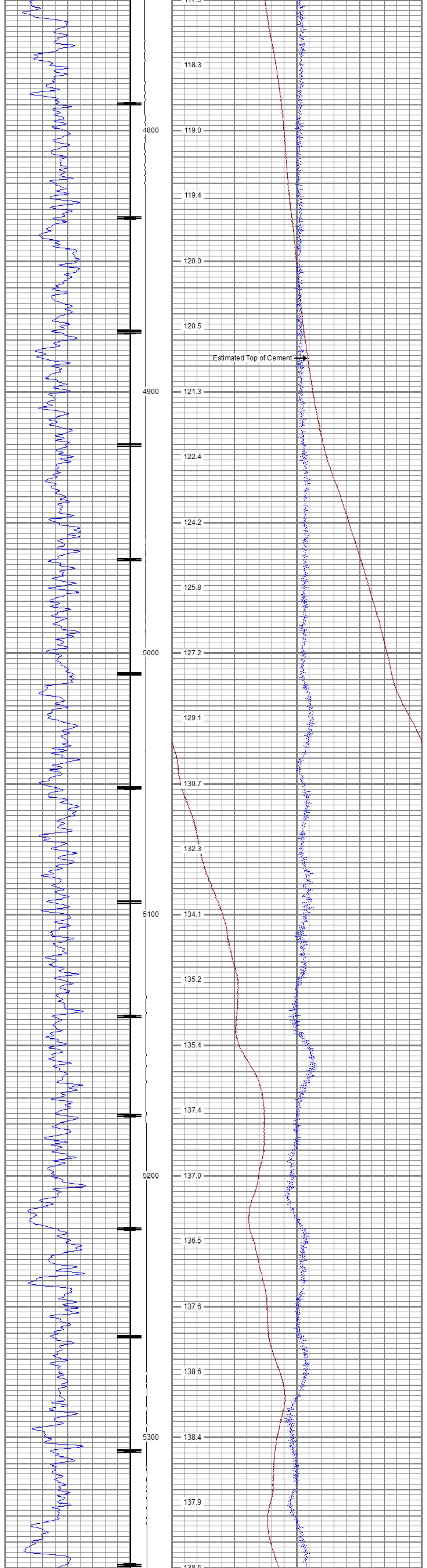
118.3
4800
119.0
119.4
120.0
120.5
Estimated Top of Cement
4900
121.3
122.4
124.2
125.8
5000
127.2
129.1
130.7
132.3
5100
134.1
135.2
135.4
137.4
5200
137.0
136.5
137.6
138.6
5300
138.4
137.9

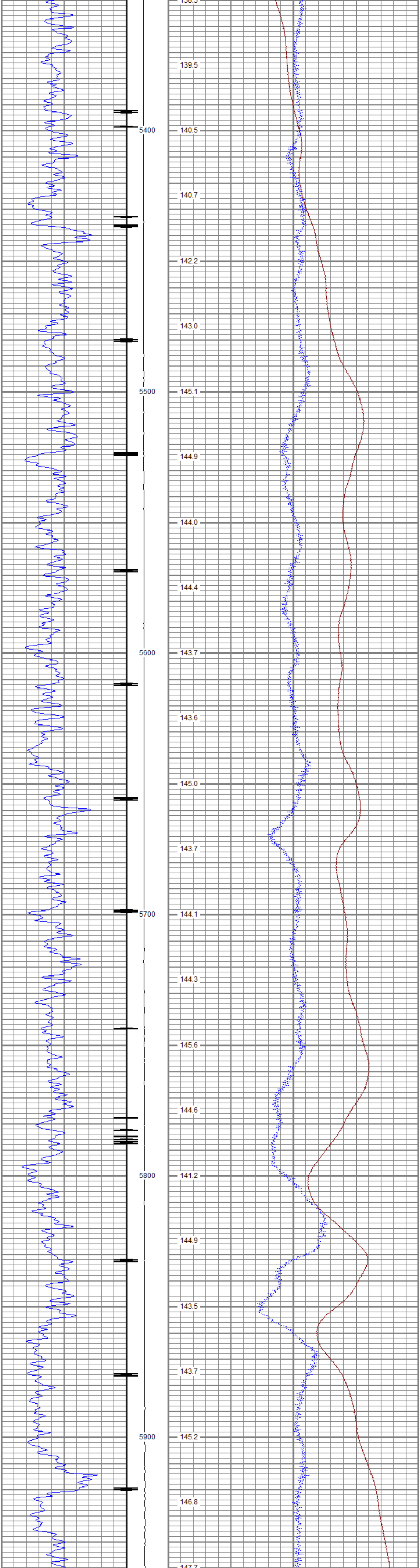
139.5
5400
140.5
140.7
142.2
143.0
5500
145.1
144.9
144.0
144.4
5600
143.7
143.6
145.0
143.7
5700
144.1
144.3
145.6
144.6
5800
141.2
144.9
143.5
143.7
5900
145.2
146.8
147.7

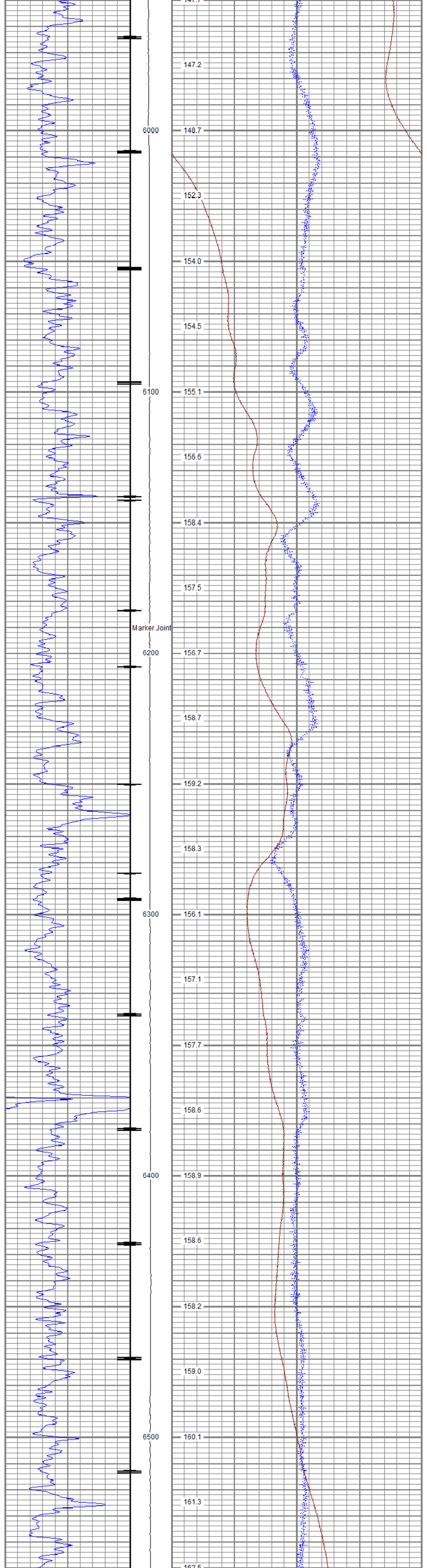
147.7
147.2
6000
148.7
152.3
154.0
154.5
6100
155.1
156.6
158.4
157.5
Marker Joint
6200
156.7
158.7
159.2
158.3
6300
156.1
157.1
157.7
158.6
6400
158.9
158.6
158.2
159.0
6500
160.1
161.3
162.5

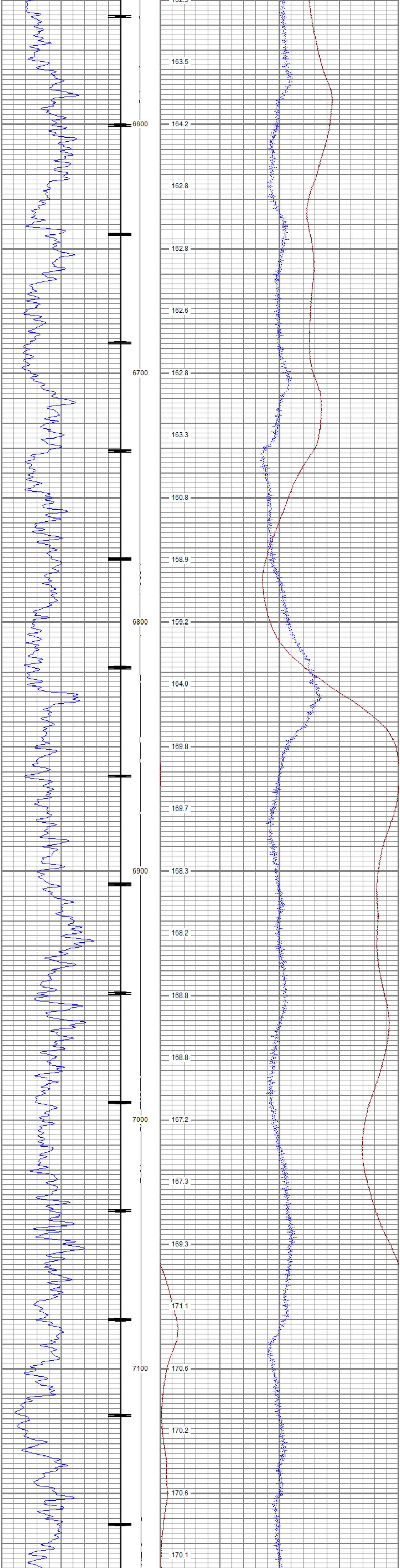
163.5
6600
164.2
162.8
162.8
162.6
6700
162.8
163.3
160.8
158.9
6800
159.2
164.0
169.8
169.7
6900
168.3
168.2
168.8
168.8
7000
167.2
167.3
169.3
171.1
7100
170.6
170.2
170.6
170.1

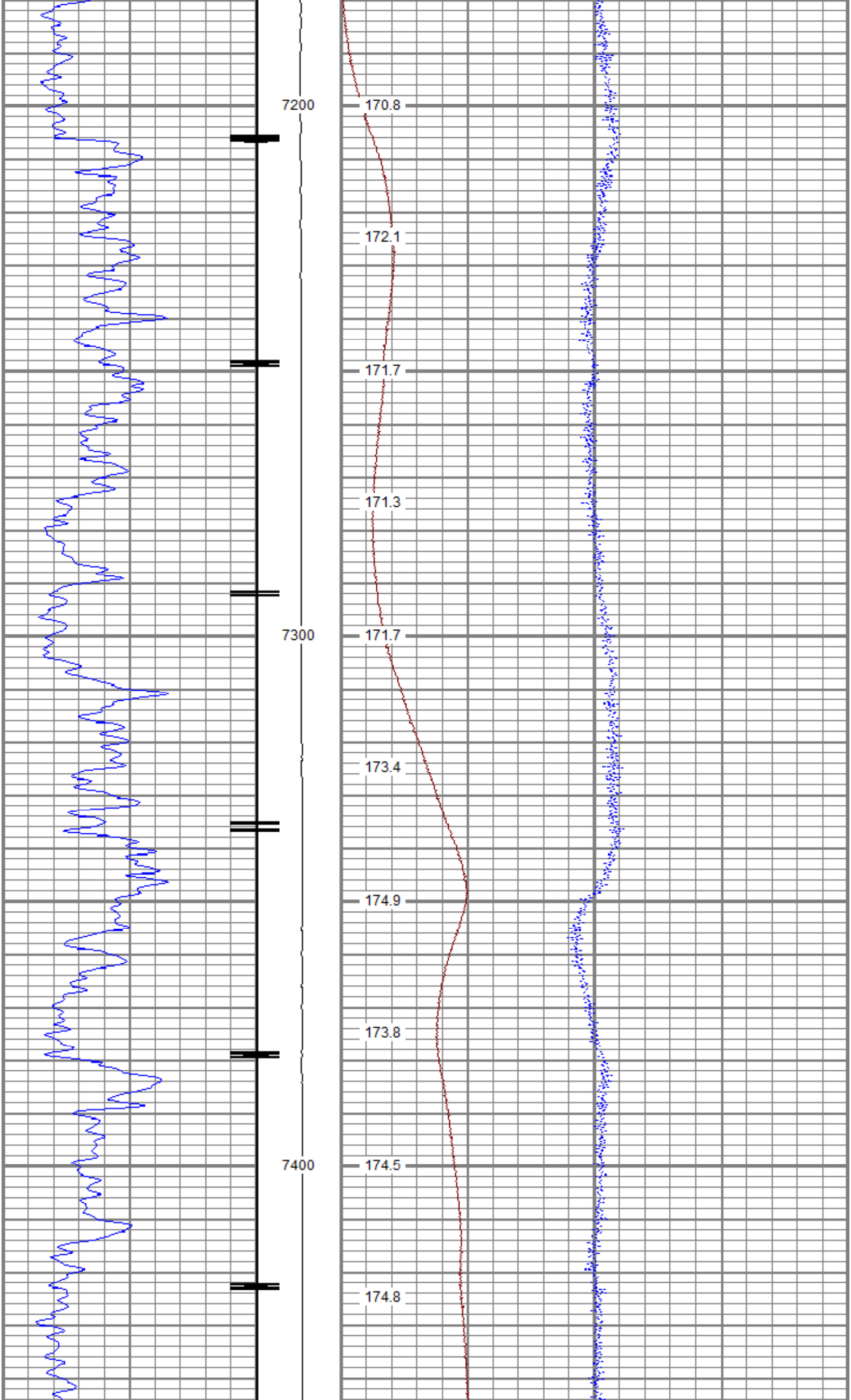
7200
170.8
172.1
171.7
171.3
7300
171.7
173.4
174.9
173.8
7400
174.5
174.8

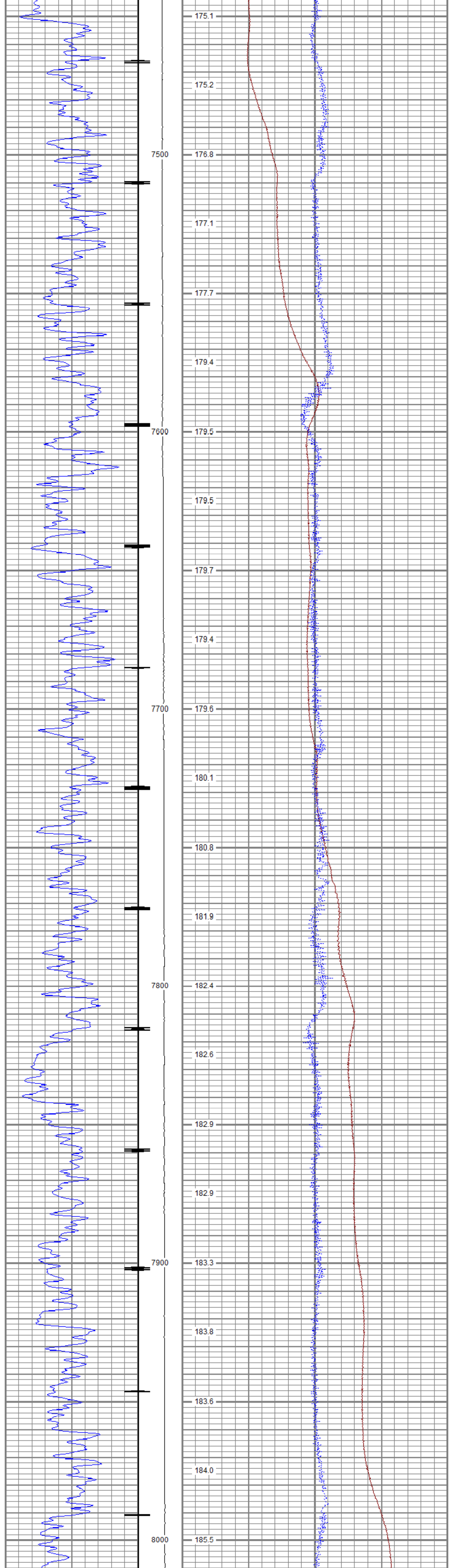

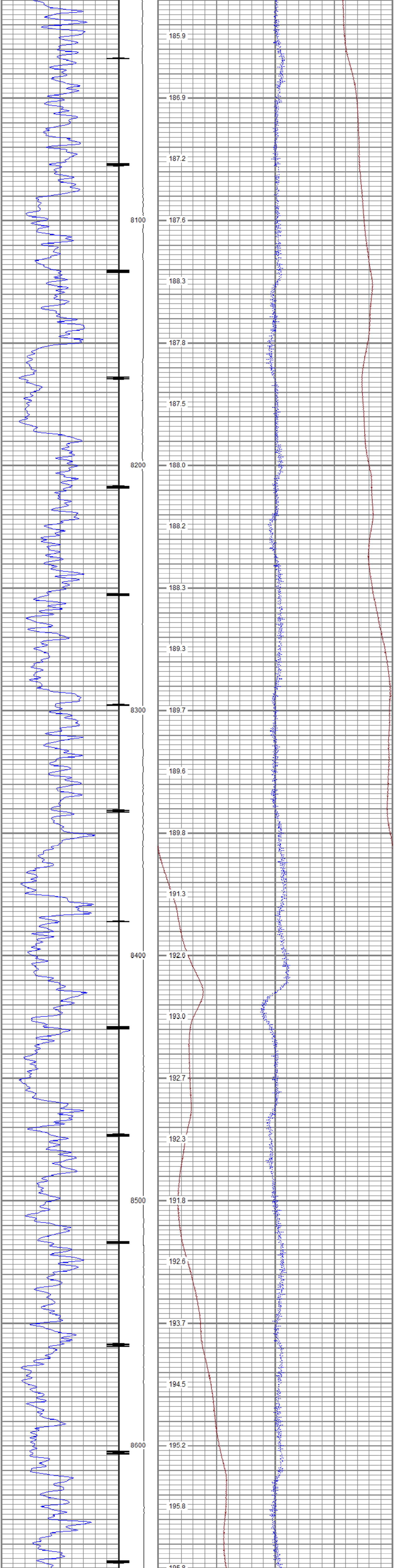

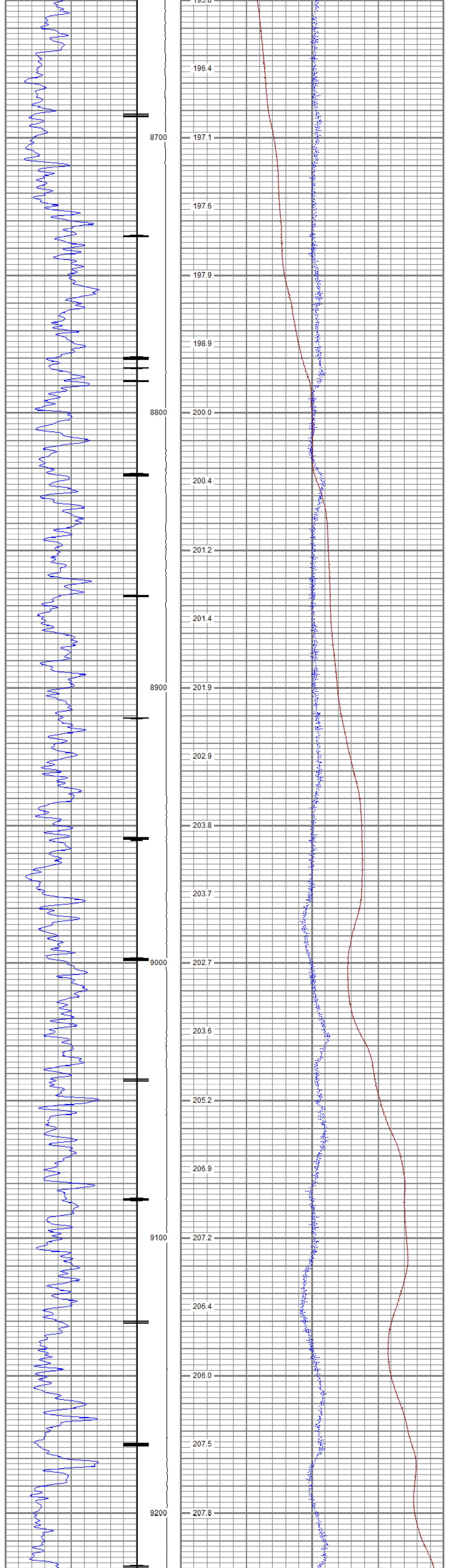

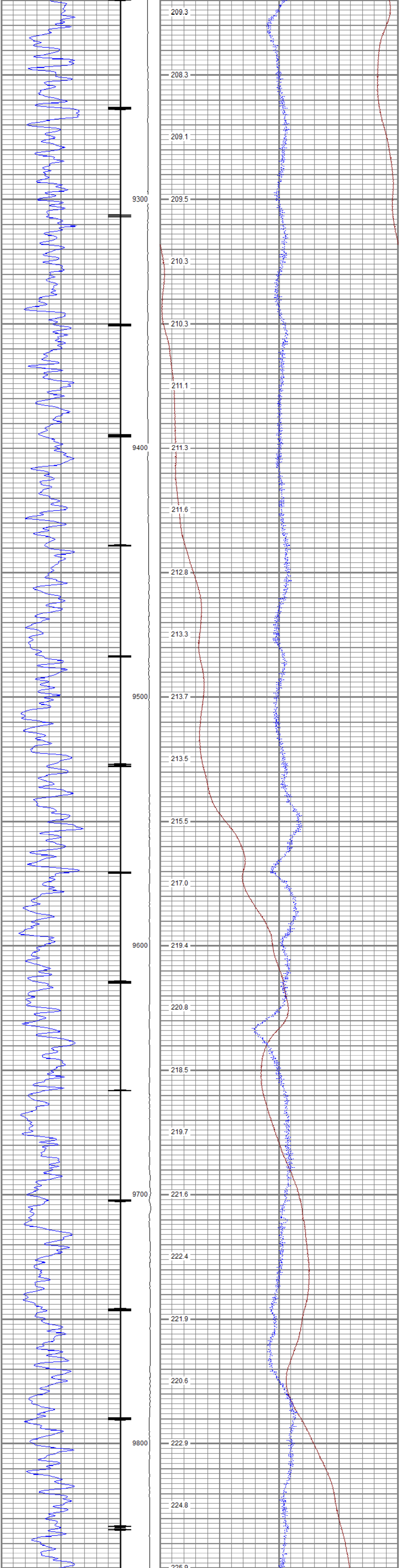

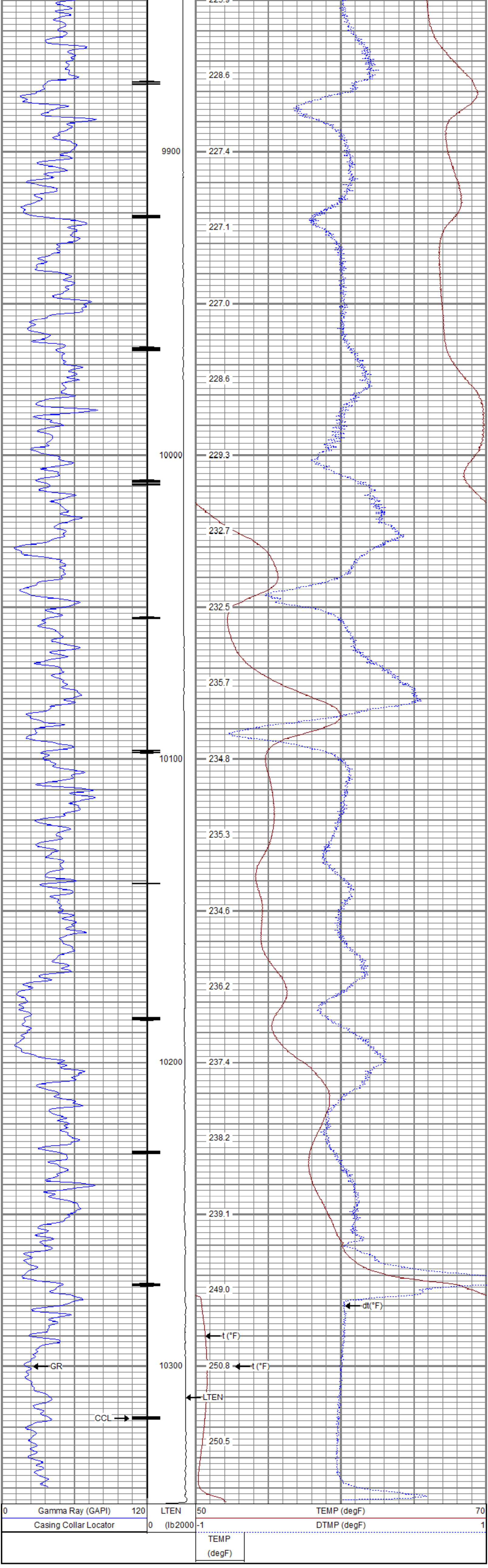

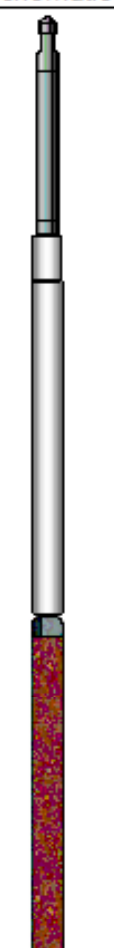

Sensor	Offset (ft)	Schematic	Description	Length (ft)	O.D. (in)	Weight (lb
			Titan CHD-14375 GO Titan 1-7/16" Assembled Electric Cable Head w/ 1" Fishing Neck	1.03	1.44	3.60
			UW AGS-001 (211461) Sondex Adapter - GO Box to Sondex Pin	0.21	1.69	1.00
			UW XTU-002 (10017430) Crossover Ultrawire Toolbus to Ultralink	1.58	1.69	6.50
			UW PGR-020 (10019371) Production Gamma Ray	1.92	1.69	9.50
GR	3.37					

CCL	1.77
TEMP	0.37
TSTAMP	0.00



UW CCL-028 (10018437) 3-1/8" Ultrawire Casing Collar Locator	1.61	3.13	36.00
UW PRT-016 (10025093) Platinum Resistance Thermometer	1.04	1.69	5.20
UW BUL-006 (10019616) Sondex Ultrawire Bullnose Terminator Sub	0.22	1.69	1.20

Dataset:	TEP_Federal RU 523-17_TEMP_04-15-18.db: field/well/run1/main1.1
Total length:	7.62 ft
Total weight:	63.00 lb
O.D.:	3.13 in

Calibration Report

Database File	C:\ProgramData\Warrior\Data\TEP_Federal RU 523-17\TEP_Federal RU 523-17_TEMP_04-15-18.db
Dataset Pathname	main1.1
Dataset Creation	Sun Apr 15 20:59:40 2018

Temperature Calibration Report

Serial Number:	10025093
Tool Model:	016
Performed:	Sun Nov 12 13:20:23 2017

Point #	Reading		Reference	
1	13006.00	cps	68.00	degF
2	18181.00	cps	104.00	degF
3	29634.00	cps	176.00	degF
4	41077.00	cps	248.00	degF
5	52560.00	cps	320.00	degF
6	58409.00	cps	356.00	degF
7		cps		degF
8		cps		degF
9		cps		degF
10		cps		degF

Gamma Ray Calibration Report

Serial Number:	10019371	
Tool Model:	020	
Performed:	Sun Nov 12 05:37:04 2017	
Calibrator Value:	637.0	GAPI
Background Reading:	78.8	cps
Calibrator Reading:	1069.9	cps
Sensitivity:	0.6427	GAPI/cps

RELIANCE
OILFIELD SERVICES

Company	TEP Rocky Mountain LLC
Well	Federal RU 523-17
Field	Rulison
County	Garfield
State	Colorado