

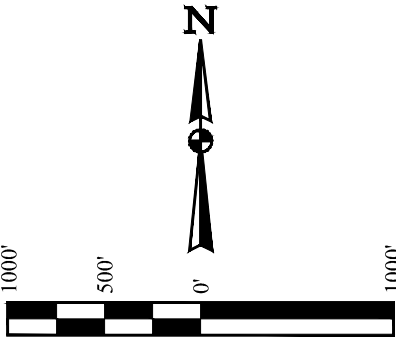
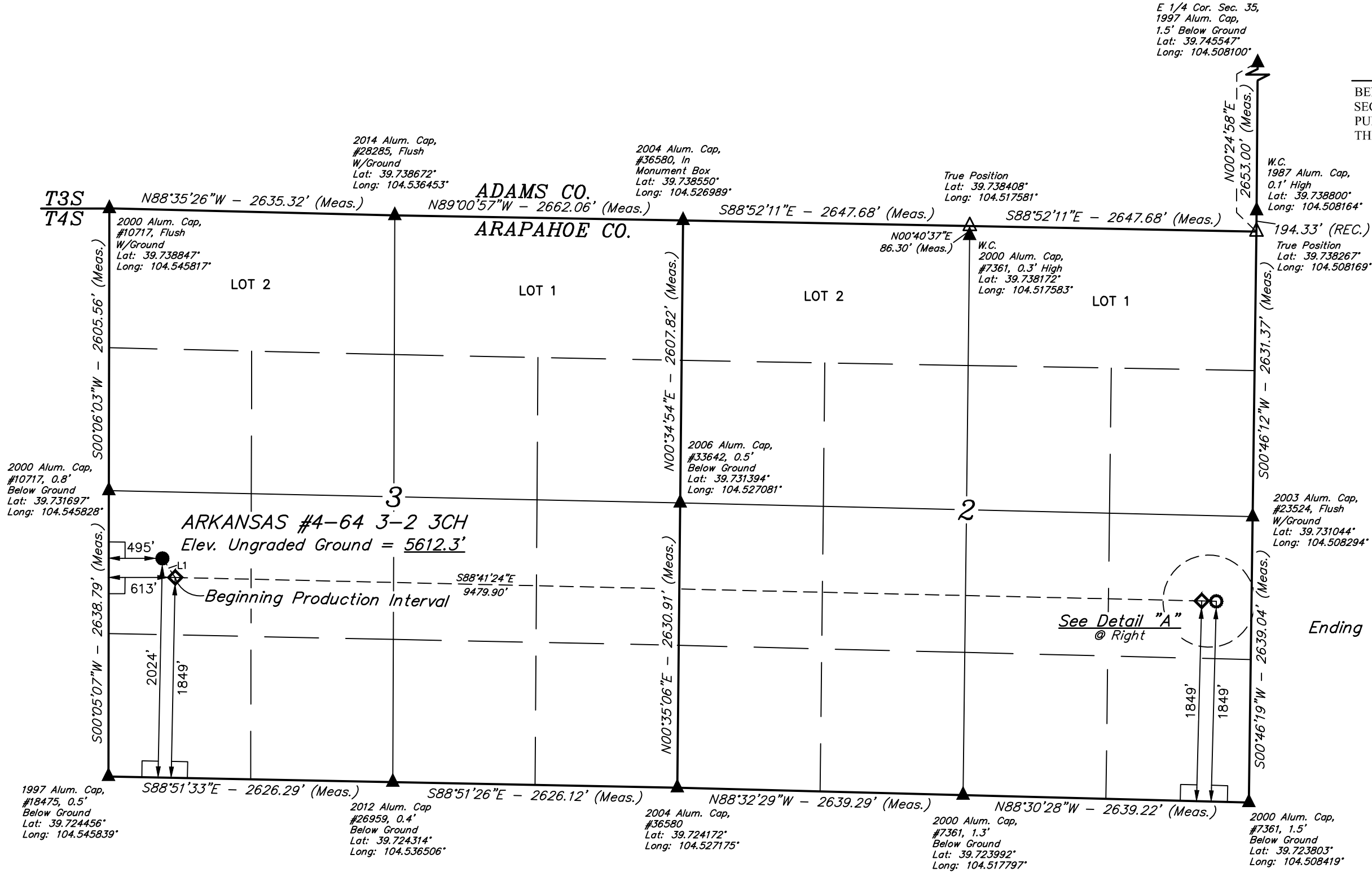
T4S, R64W, 6th P.M.

ConocoPhillips Company

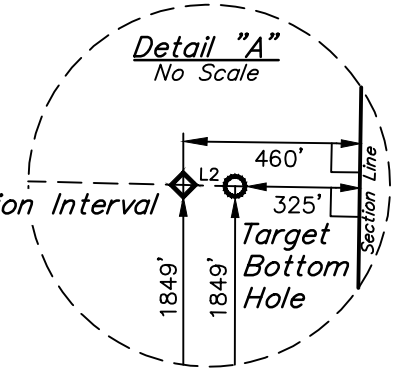
ARKANSAS #4-64 3-2 3CH  
NW 1/4 SW 1/4, SECTION 3, T4S, R64W, 6th P.M.  
ARAPAHOE COUNTY, COLORADO

BASIS OF BEARINGS  
BASIS OF ELEVATION

BENCHMARK 374 LOCATED ON THE SECTION LINE BETWEEN  
SECTIONS 12 & 13, T5S, R64W, 6th. P.M., TAKEN FROM 1988  
PUBLISHED DATUM BY THE UNITED STATES DEPARTMENT OF  
THE INTERIOR, GEOLOGICAL SURVEY AS BEING 6054.61 FEET.



LINE TABLE		
LINE	DIRECTION	LENGTH
L1	S33°38'56"E	212.52'
L2	S88°30'28"E	135.01'



CERTIFICATE  
THIS IS TO CERTIFY THAT THE ABOVE PLAT WAS PREPARED FROM FIELD  
NOTES OF ACTUAL SURVEYS MADE BY ME OR UNDER MY SUPERVISION  
AND THAT THE SAME ARE TRUE AND CORRECT TO THE BEST OF MY  
KNOWLEDGE AND BELIEF.

REGISTERED LAND SURVEYOR  
REGISTRATION NO. 28285  
STATE OF COLORADO  
JAN 15-18

PDOP = 1.2

REV: 2 02-15-18 T.S. (BPI CHANGE)

LEGEND:

- 90° SYMBOL
- PROPOSED WELLHEAD.
- TARGET BOTTOM HOLE.
- PRODUCTION INTERVAL.
- SECTION CORNERS LOCATED. (NAD 83)
- SECTION CORNERS RE-ESTABLISHED.  
(Not Set on Ground.) (NAD 83)

NAD 83 (SURFACE LOCATION)	NAD 83 (BEG. PROD. INTERVAL)	NAD 83 (ENDING PROD. INTERVAL)	NAD 83 (TARGET BOTTOM HOLE)
LATITUDE = 39°43'47.94" (39.729983)	LATITUDE = 39°43'46.19" (39.729498)	LATITUDE = 39°43'44.08" (39.728911)	LATITUDE = 39°43'44.04" (39.728900)
LONGITUDE = 104°32'38.66" (104.544072)	LONGITUDE = 104°32'37.15" (104.543653)	LONGITUDE = 104°30'35.88" (104.509967)	LONGITUDE = 104°30'34.15" (104.509486)
NAD 27 (SURFACE LOCATION)	NAD 27 (BEG. PROD. INTERVAL)	NAD 27 (ENDING PROD. INTERVAL)	NAD 27 (TARGET BOTTOM HOLE)
LATITUDE = 39°43'47.99" (39.729997)	LATITUDE = 39°43'46.24" (39.729511)	LATITUDE = 39°43'44.13" (39.728925)	LATITUDE = 39°43'44.09" (39.728914)
LONGITUDE = 104°32'36.79" (104.543553)	LONGITUDE = 104°32'35.28" (104.543133)	LONGITUDE = 104°30'34.01" (104.509447)	LONGITUDE = 104°30'32.28" (104.508967)
STATE PLANE NAD 83 (CO. CEN.)	STATE PLANE NAD 83 (CO. CEN.)	STATE PLANE NAD 83 (CO. CEN.)	STATE PLANE NAD 83 (CO. CEN.)
N: 1692190.42 E: 3268861.67	N: 515727.16 E: 996387.50	N: 1691902.30 E: 3278457.86	N: 1691900.26 E: 3278592.81
STATE PLANE NAD 27 (CO. CEN.)	STATE PLANE NAD 27 (CO. CEN.)	STATE PLANE NAD 27 (CO. CEN.)	STATE PLANE NAD 27 (CO. CEN.)
N: 692183.12 E: 2269014.92	N: 210924.33 E: 691633.61	N: 691895.14 E: 2278611.03	N: 691893.11 E: 2278745.99



UELS, LLC  
Corporate Office \* 85 South 200 East  
Vernal, UT 84078 \* (435) 789-1017

SURVEYED BY	CHAD MEIERS, G.B.	10-20-17	SCALE
DRAWN BY	K.B.	09-14-17	1" = 1000'

WELL LOCATION PLAT