



SRC ENERGY

Operator: SRC Energy
Well Name: Lowell-Paul Dairy 2-33
Legal: NENW, Section 33, Township 6N, Range 66W
Location: Weld County, CO
API: 05-123-12455

Deepest Water Well
Within 1 Mile = 400'





Wellbore History

Spud Date: 5/29/1985
Surf Csg: 9.625", 36# @ 397' – 330 sx
Prod Csg: 4.5", 11.6# @ 7286' – 610 sx
S.C. 1.1: 5146'-5295' – 60 sx
S.C. 1.2: 2440'-3820' – 200 sx
TOC: 5772' (CBL)
Perfs: CODELL: 7073'-7089'

Actual P&A Procedure

Set CIBP @ 6998'
Ran CBL
Set 32 sx on top of CIBP (422' plug)
Set CIBP @ 3010'
Set 10 sx on top of CIBP (132' plug)
Cut Casing @ 600'
Pump 337 sx @ 655' to surface

Key

-  Existing Cement Coverage
-  CICR
-  Cement Pumped
-  CIBP

