



Radial Cement
Gamma Ray
CCL Log

Company		Chevron Resources	
Well	Fee 146X		
Field	Rangley		
County	Rio Blanco	State	Co
Location:		API # :	Other Services
SEC 31 TWP 2N RGE 102W		SW 1/4 NE 1/4	
Permanent Datum	Ground Level	Elevation	5326'
Log Measured From	KB	20'	K.B. 5346'
Drilling Measured From	KB		D.F. 5345'
			G.L. 5326'
Date	19-Apr-2018		
Run Number	One		
Depth Driller	6484'		
Depth Logger	5684'		
Bottom Logged Interval	5683'		
Top Log Interval	Surface		
Open Hole Size	9.625"		
Type Fluid	Water		
Density / Viscosity			
Max. Recorded Temp.	159.3 Deg F		
Estimated Cement Top	1375'		
Time Well Ready	OA		
Time Logger on Bottom	12:00		
Equipment Number	110		
Location	Vernal		
Recorded By	Eric Atwood		
Witnessed By	Gabe Collins		
Borehole Record		Tubing Record	
Run Number	Bit	From	To
Casing Record	Size	Wgt/Ft	Top
Surface String	7"	23#	Surface
Prot. String			
Production String			
Liner			

<<< Fold Here >>>

All interpretations are opinions based on inferences from electrical or other measurements and we cannot and do not guarantee the accuracy or correctness of any interpretation, and we shall not, except in the case of gross or willful negligence on our part, be liable or responsible for any loss, costs, damages, or expenses incurred or sustained by anyone resulting from any interpretation made by any of our officers, agents or employees. These interpretations are also subject to our general terms and conditions set out in our current Price Schedule.

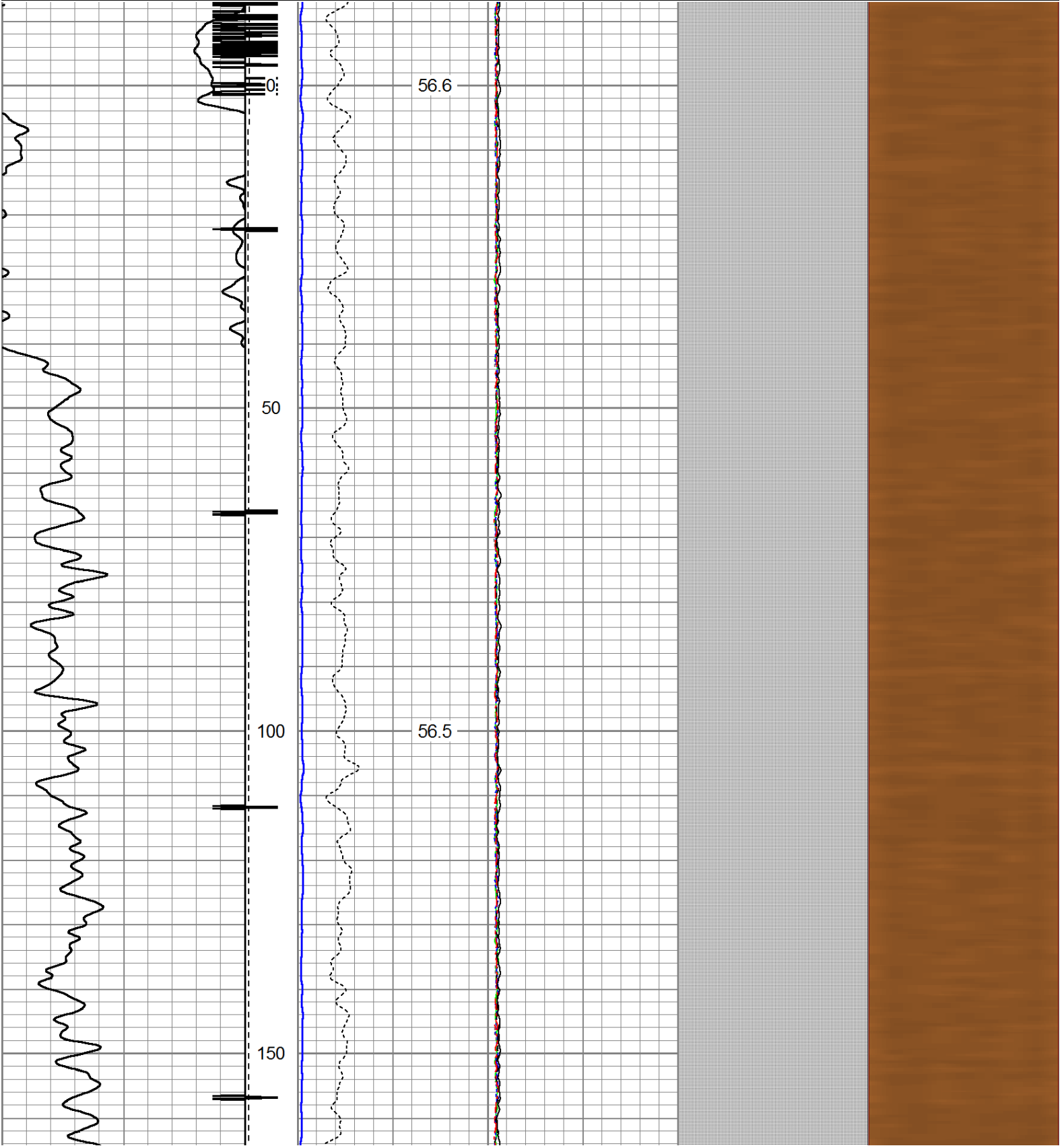
Comments

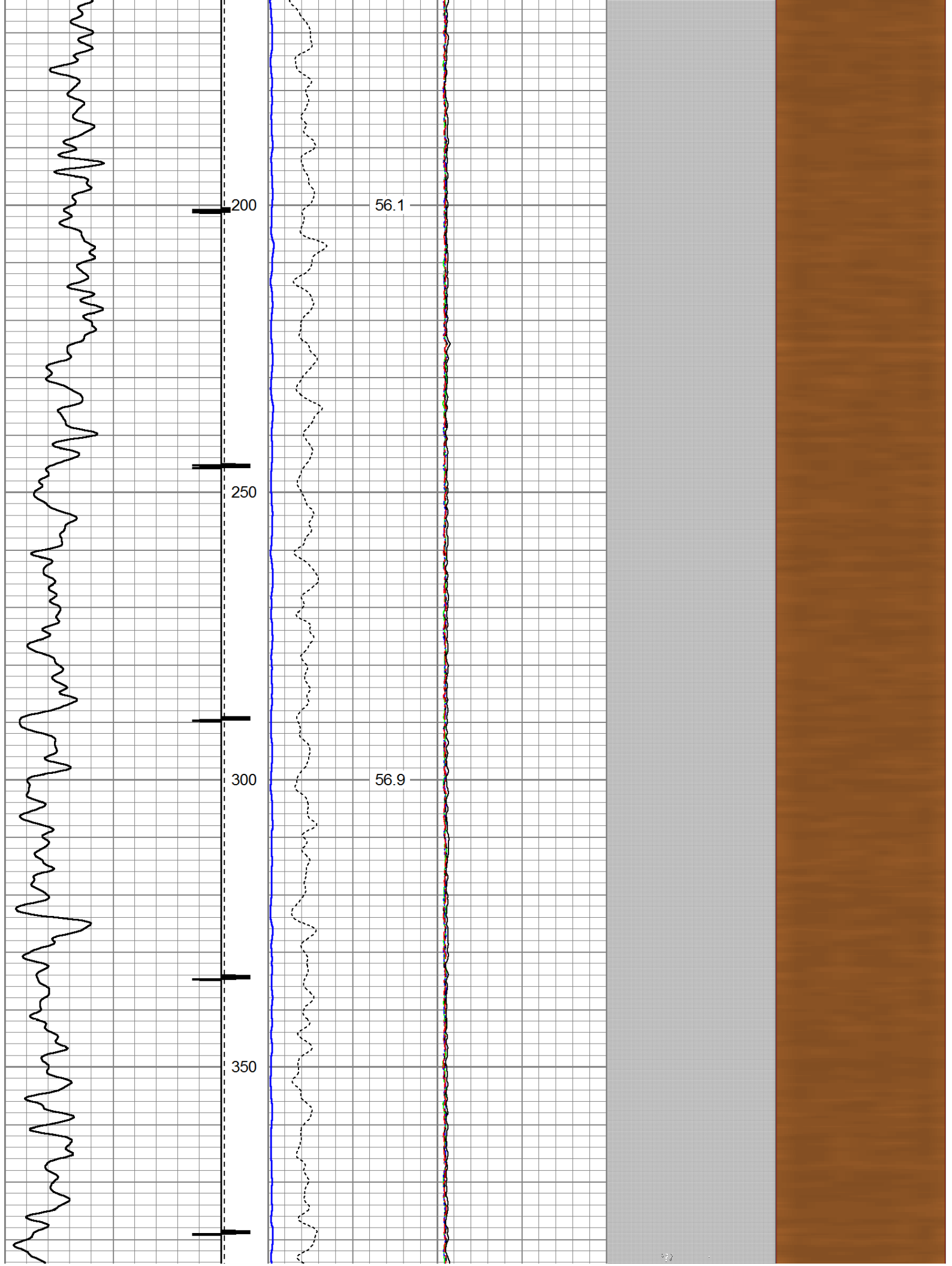
Log Correlated To Surface

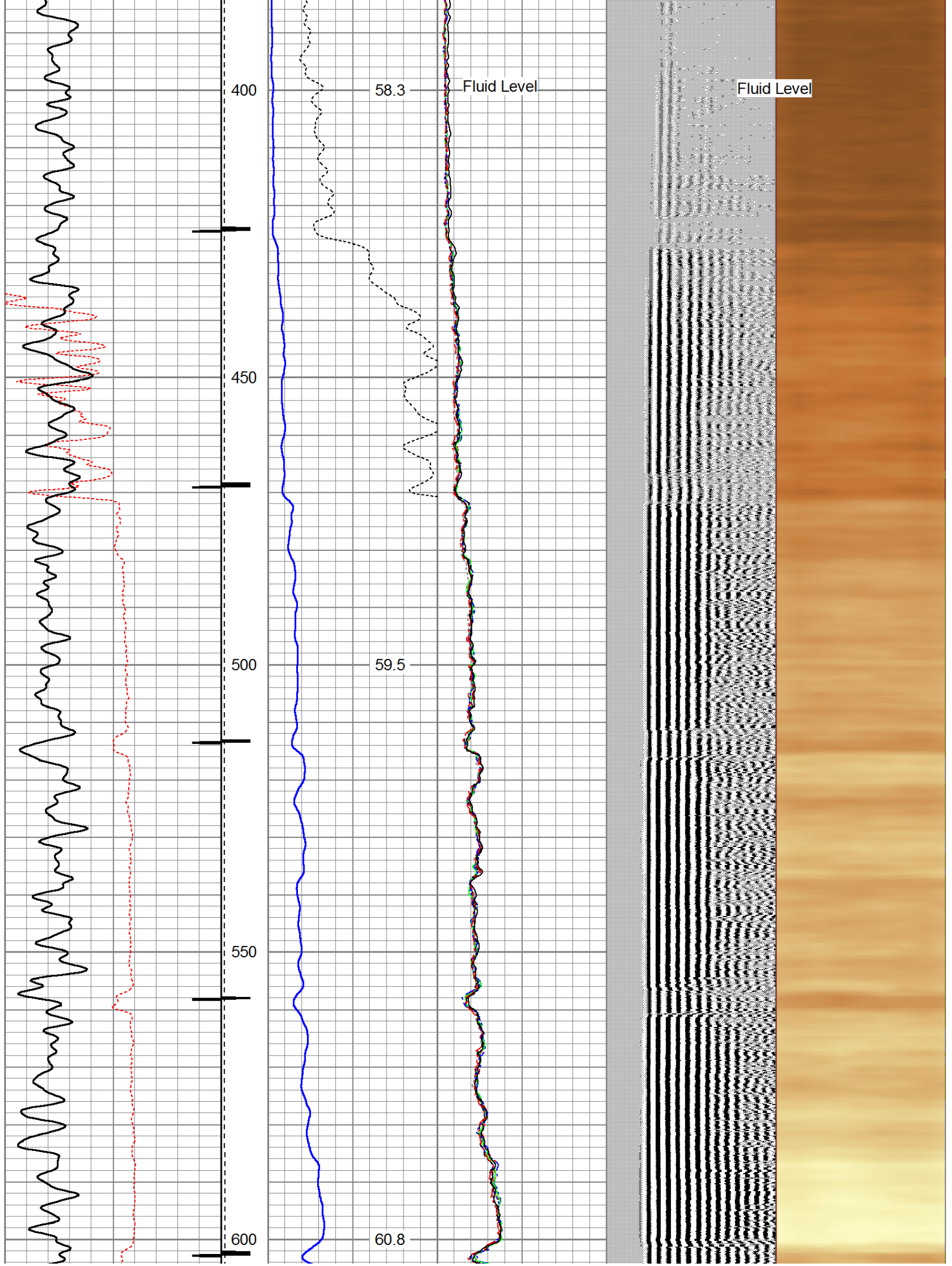
Charted by:

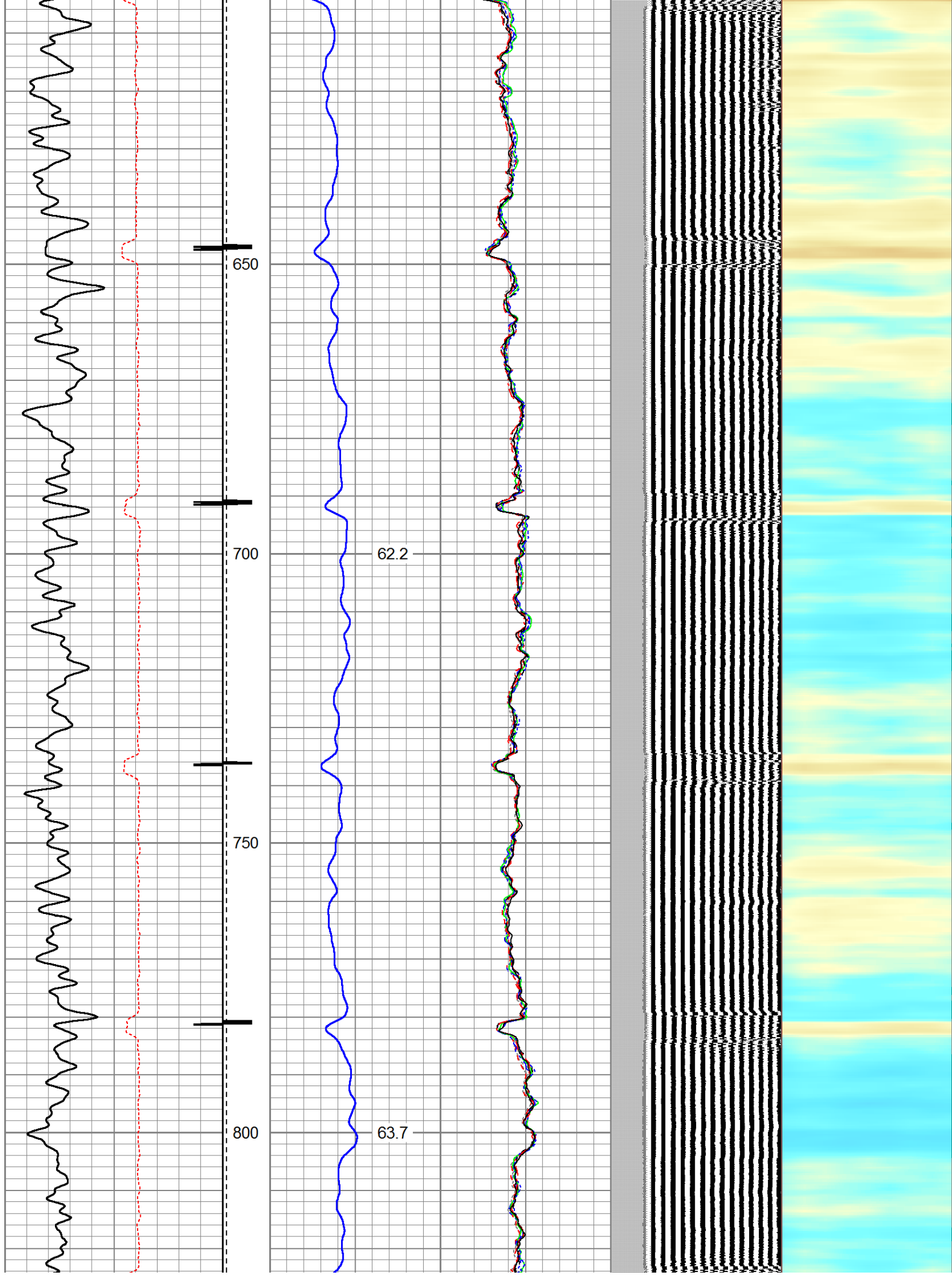
Depth in Feet scaled 1:2.10

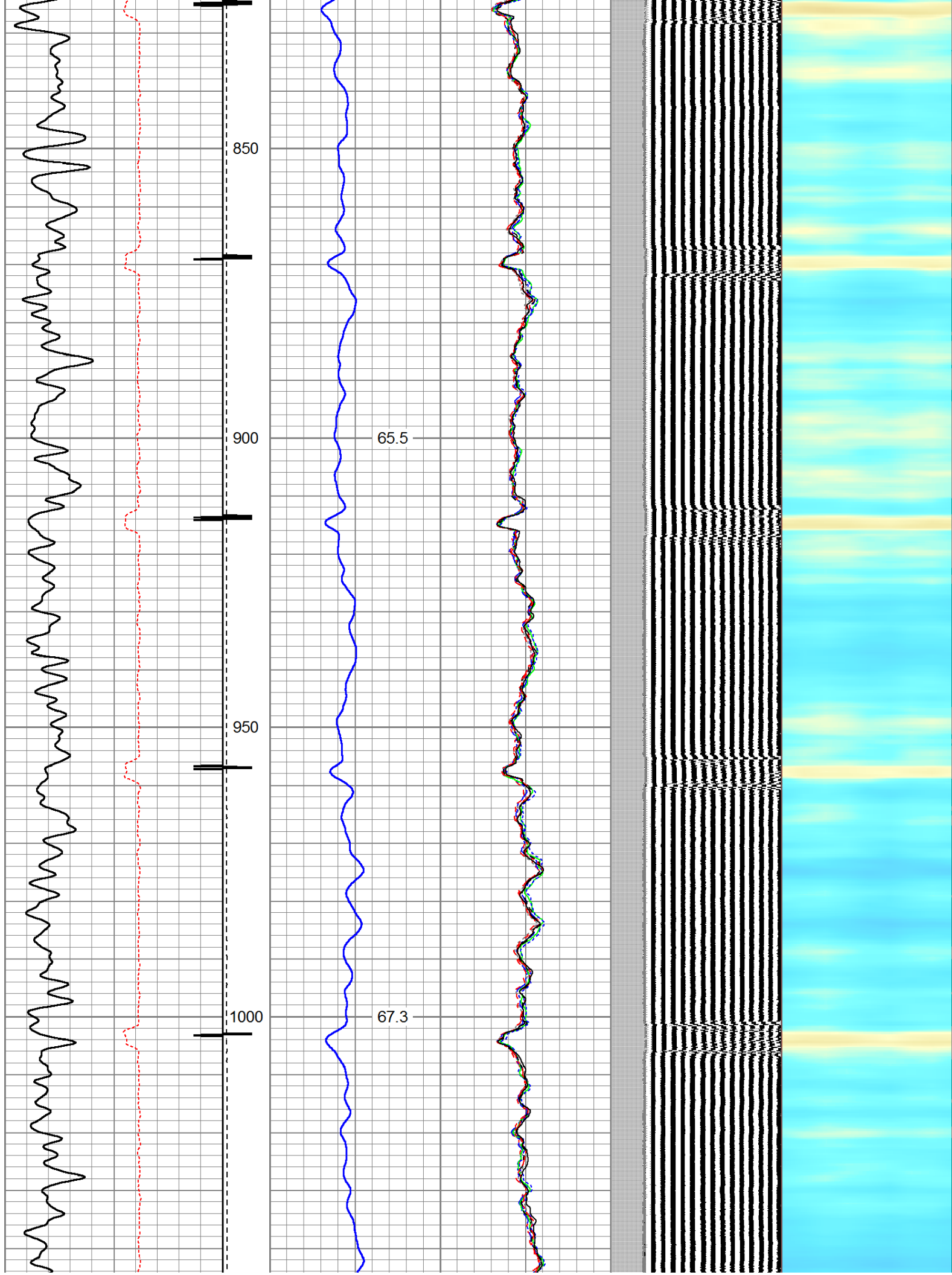
325	TT (usec)	225	LTEN	0	Amplitude (mV) 100	-5	AMPS2	150	200	VDL	1200	Cement Map	
0	GR (GAPI)	150	(lb)		Amplified Amplitude	-5	AMPS3	150				1	100
			CCL1000	0	(mV) 10	-5	AMPS4	150					
					TEMP	-5	AMPS5	150					
					(degF)	-5	AMPS6	150					
						-5	AMPS7	150					
						-5	AMPS8	150					
						-5	AMPS1	150					

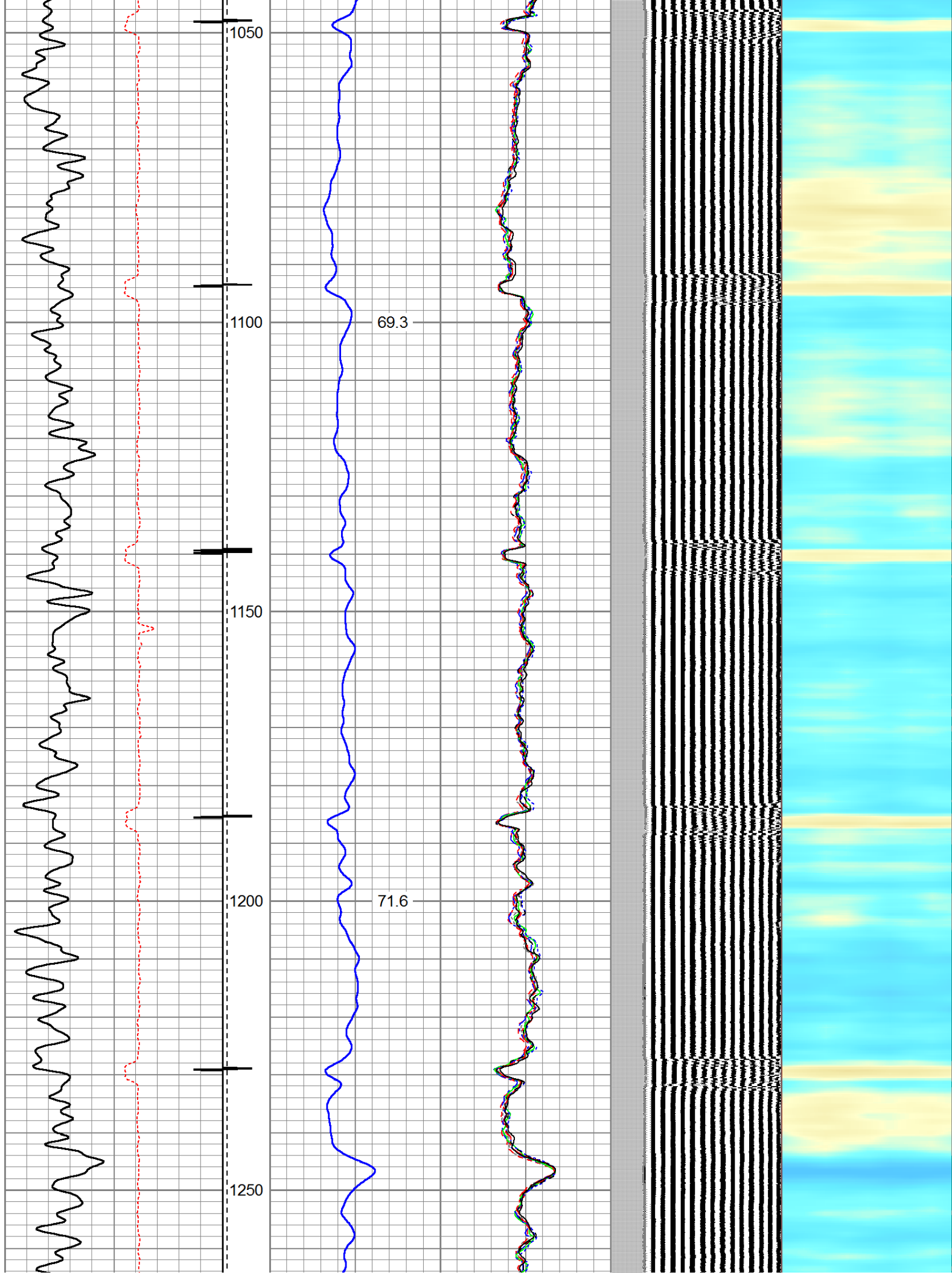


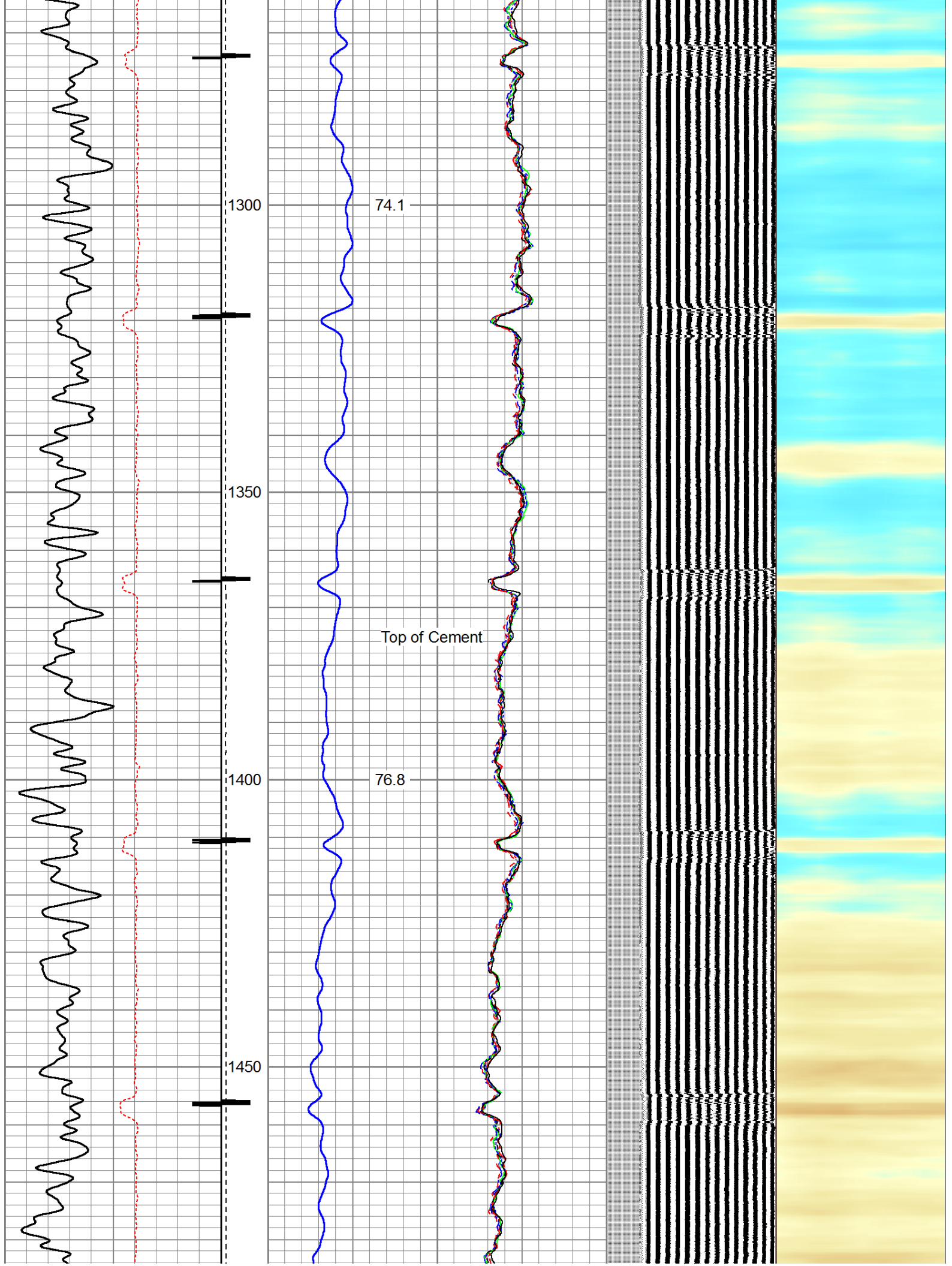


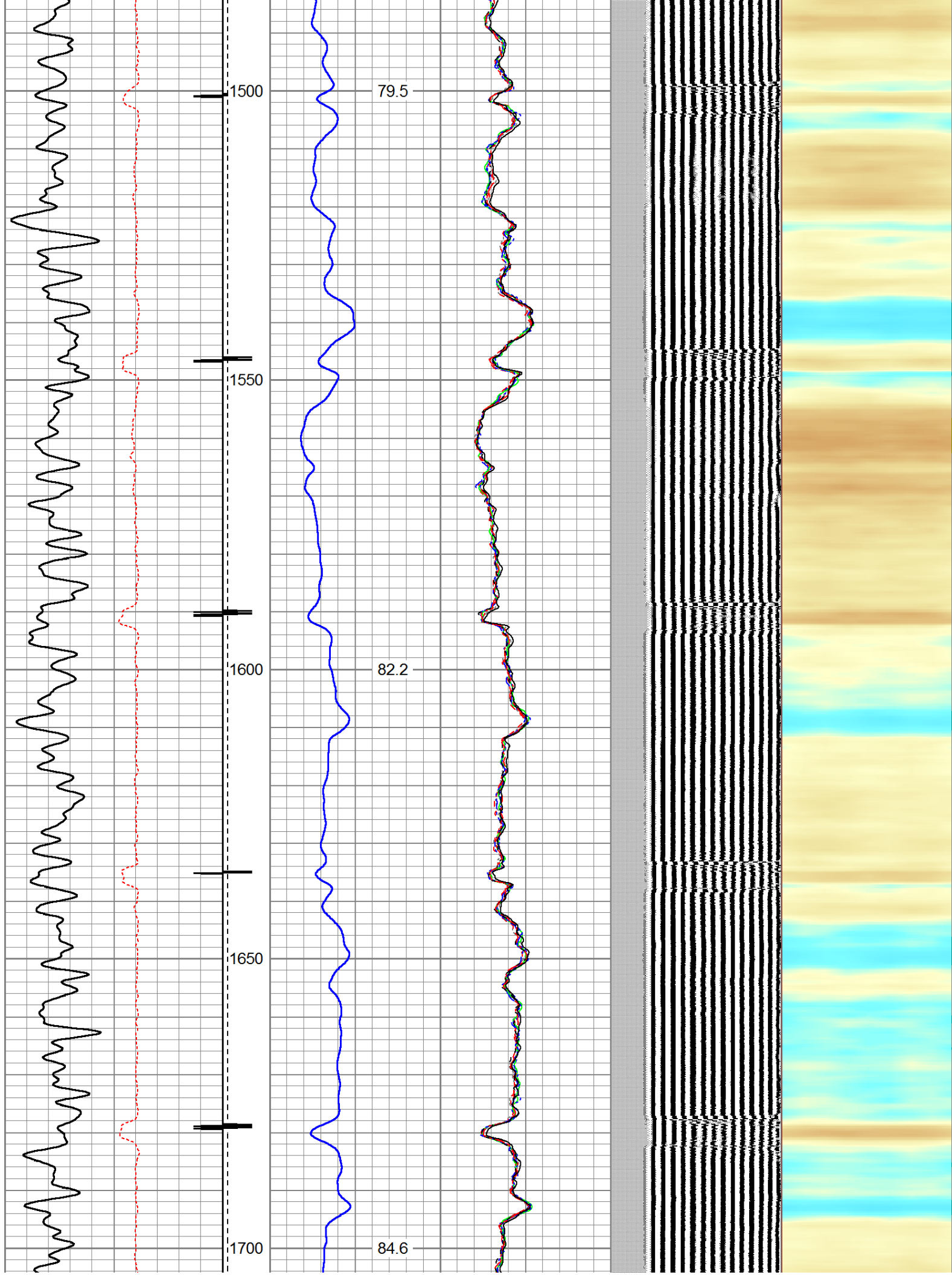


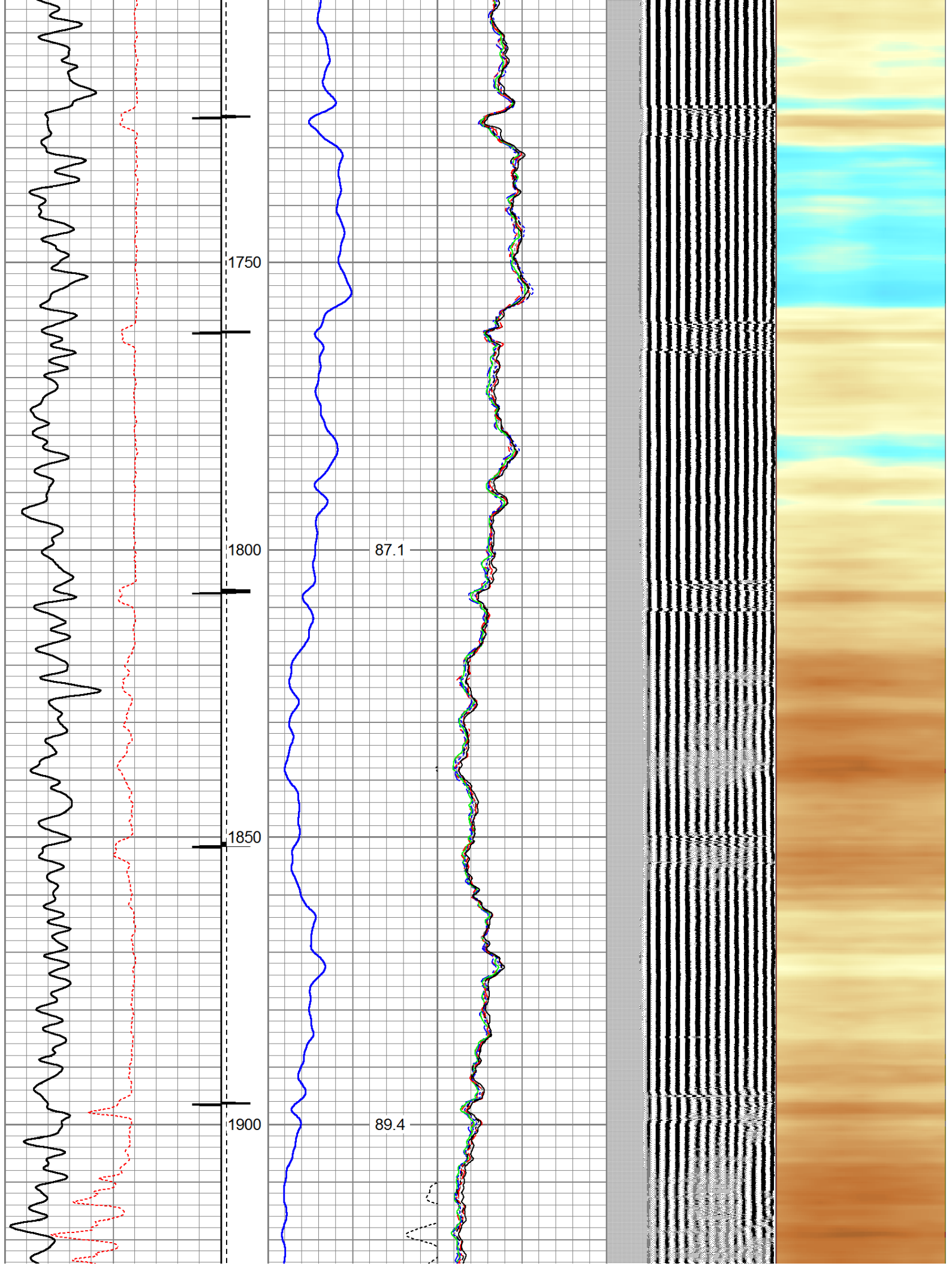


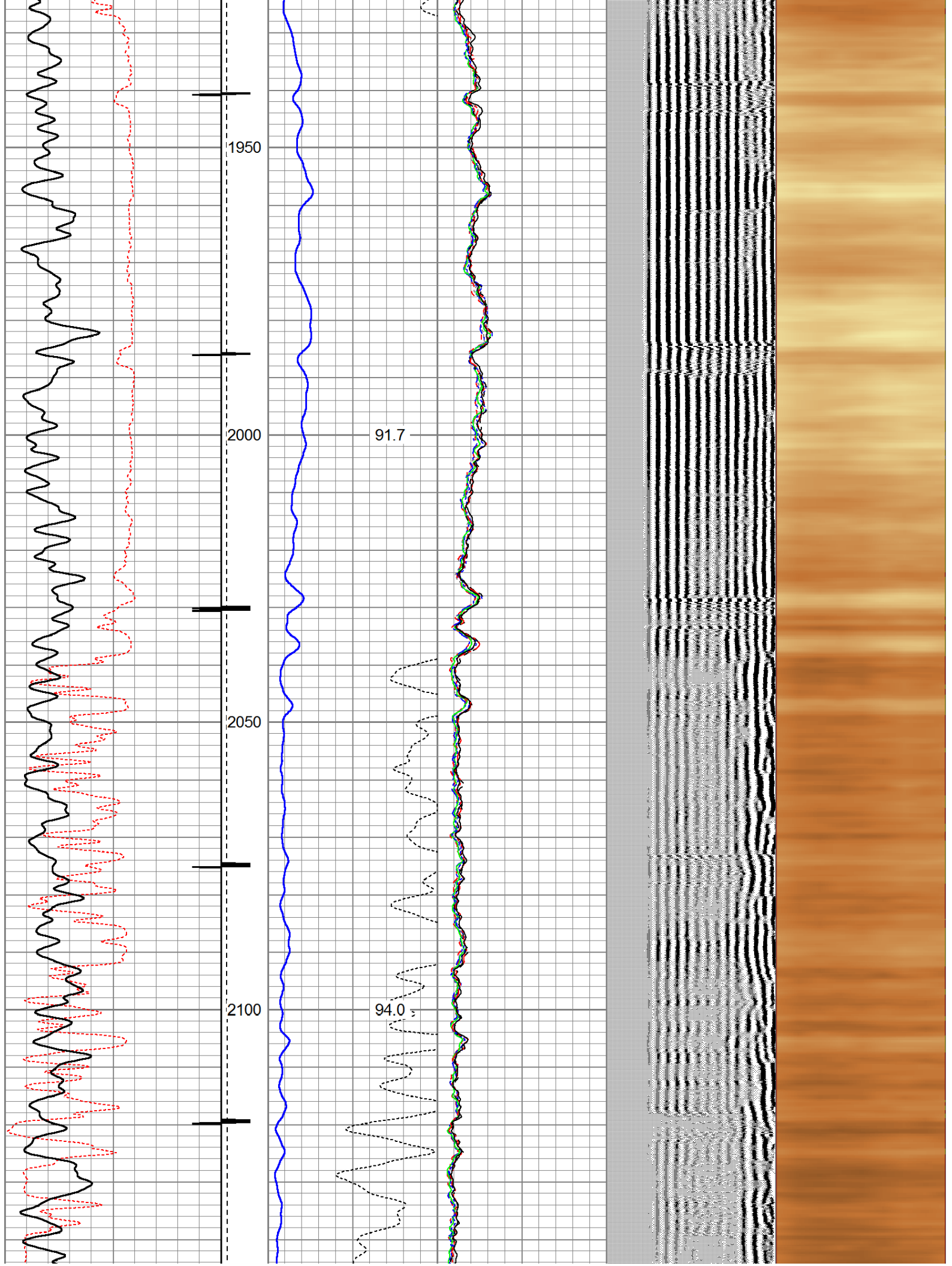


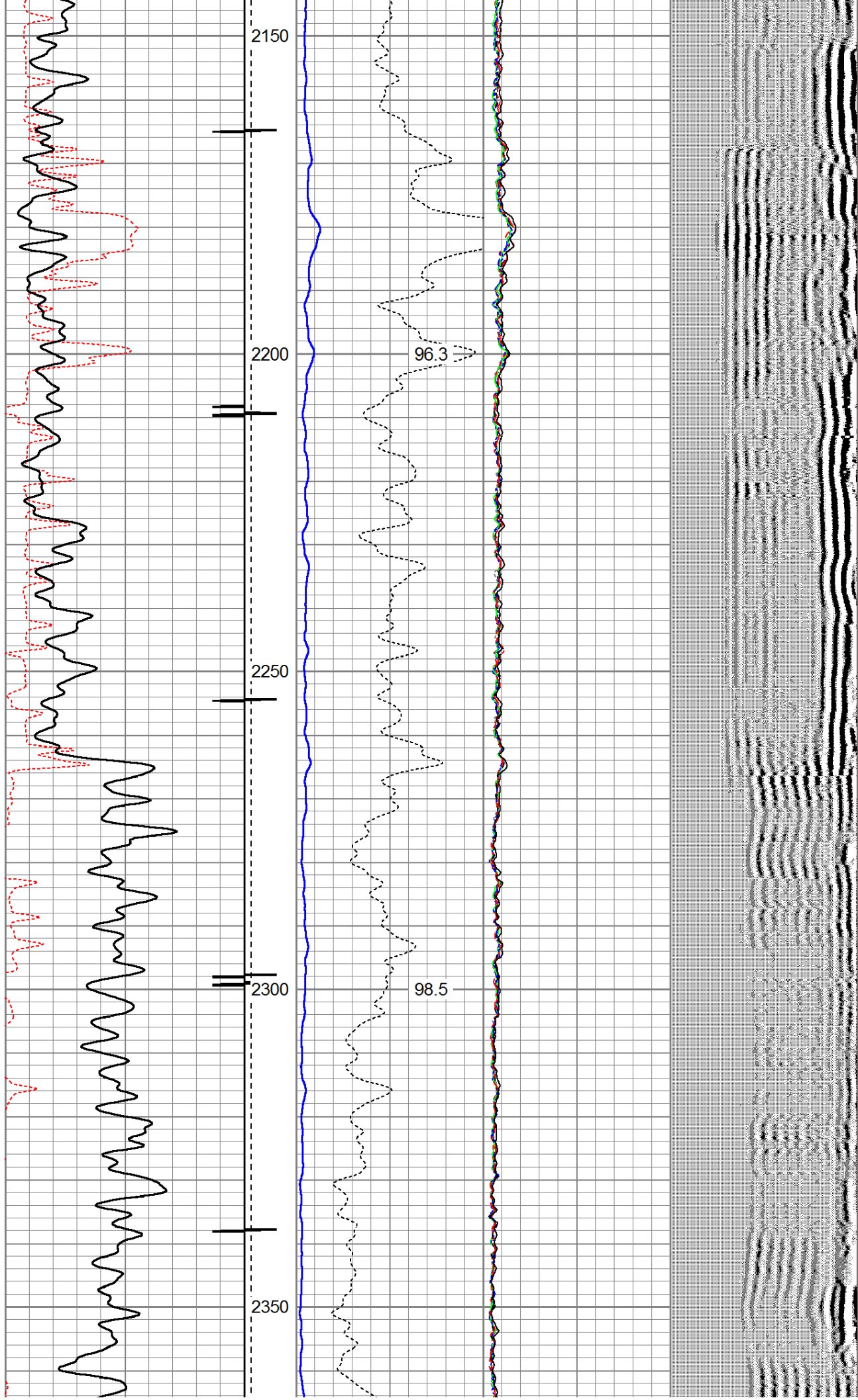


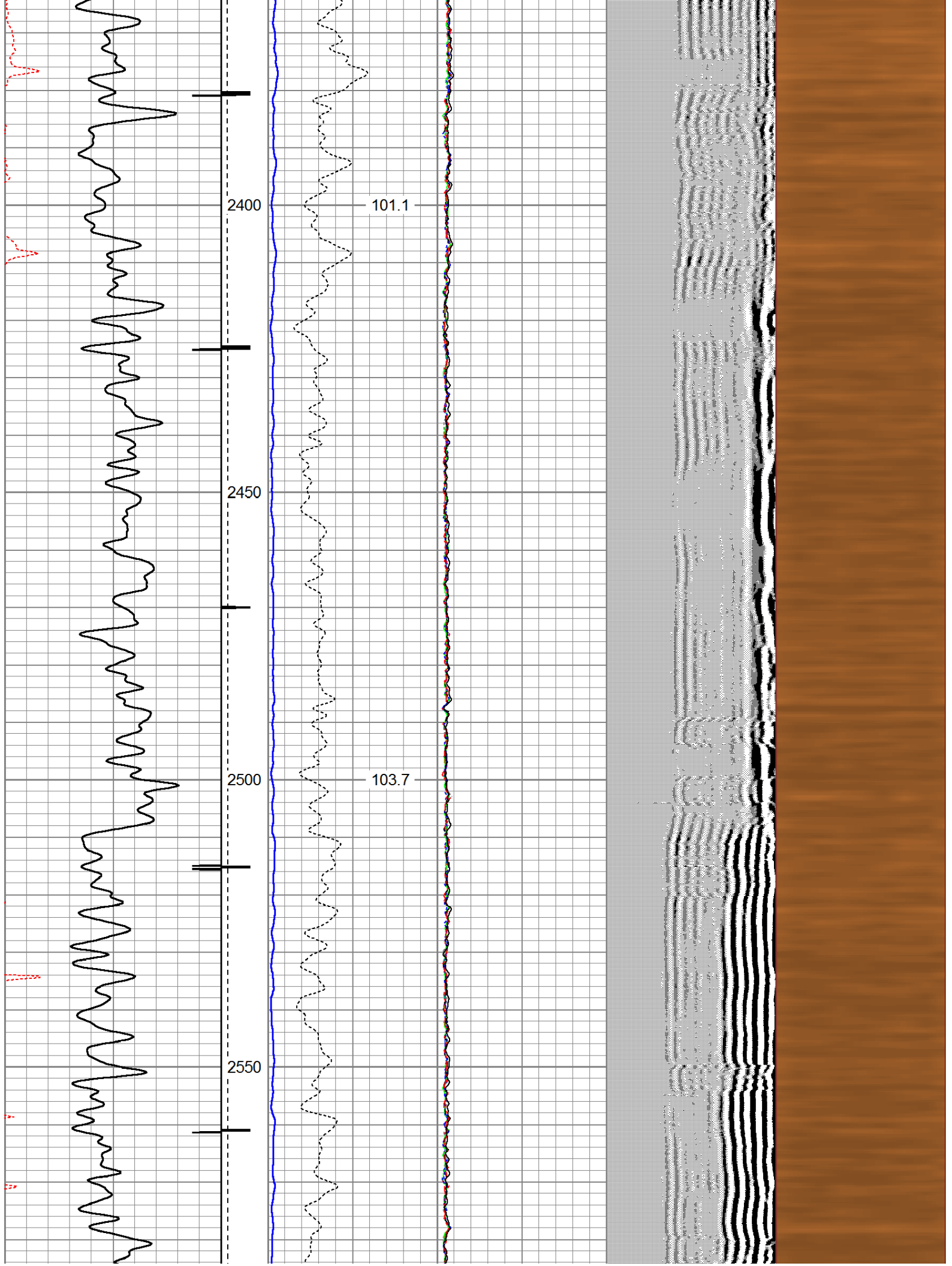


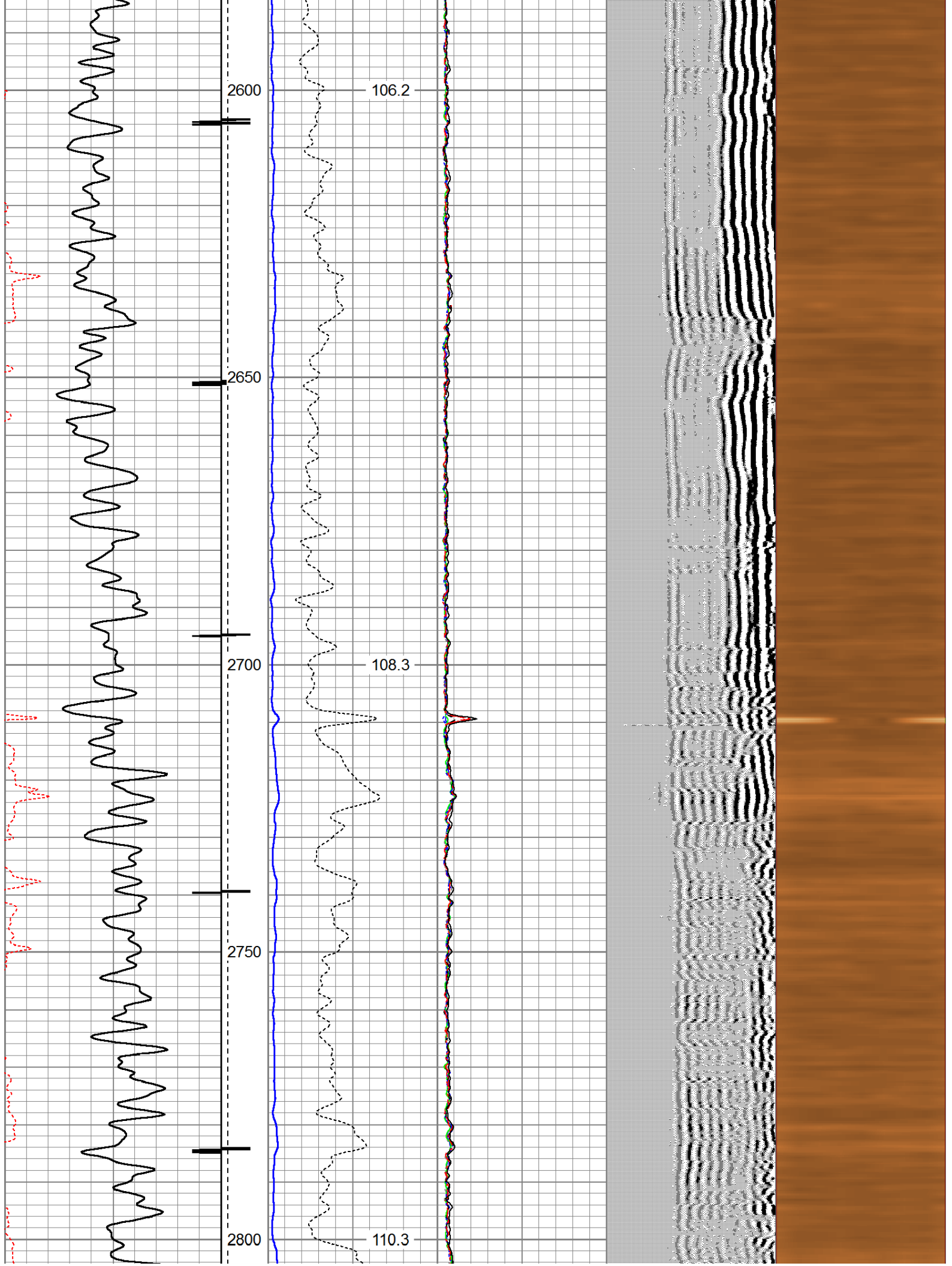


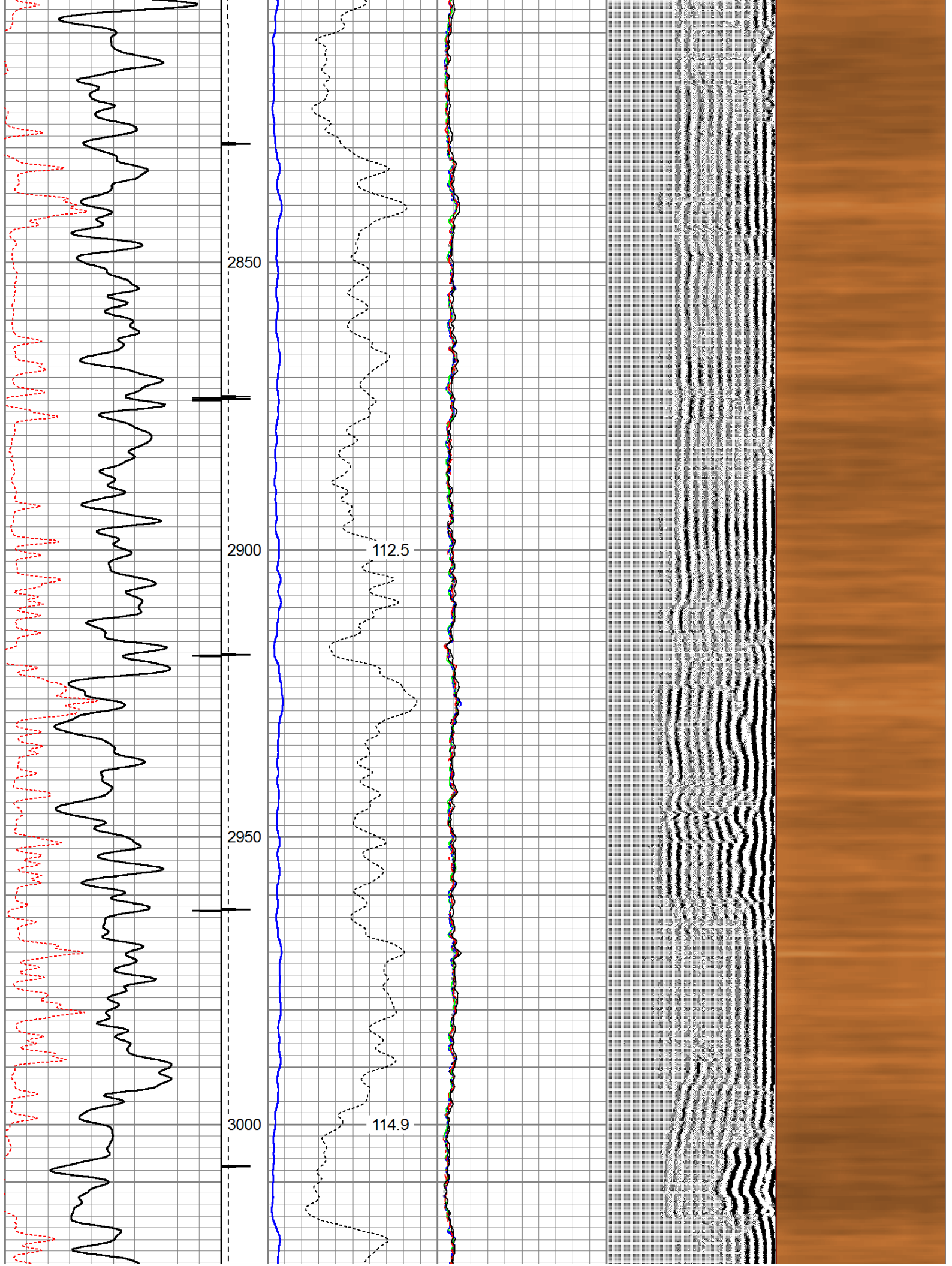


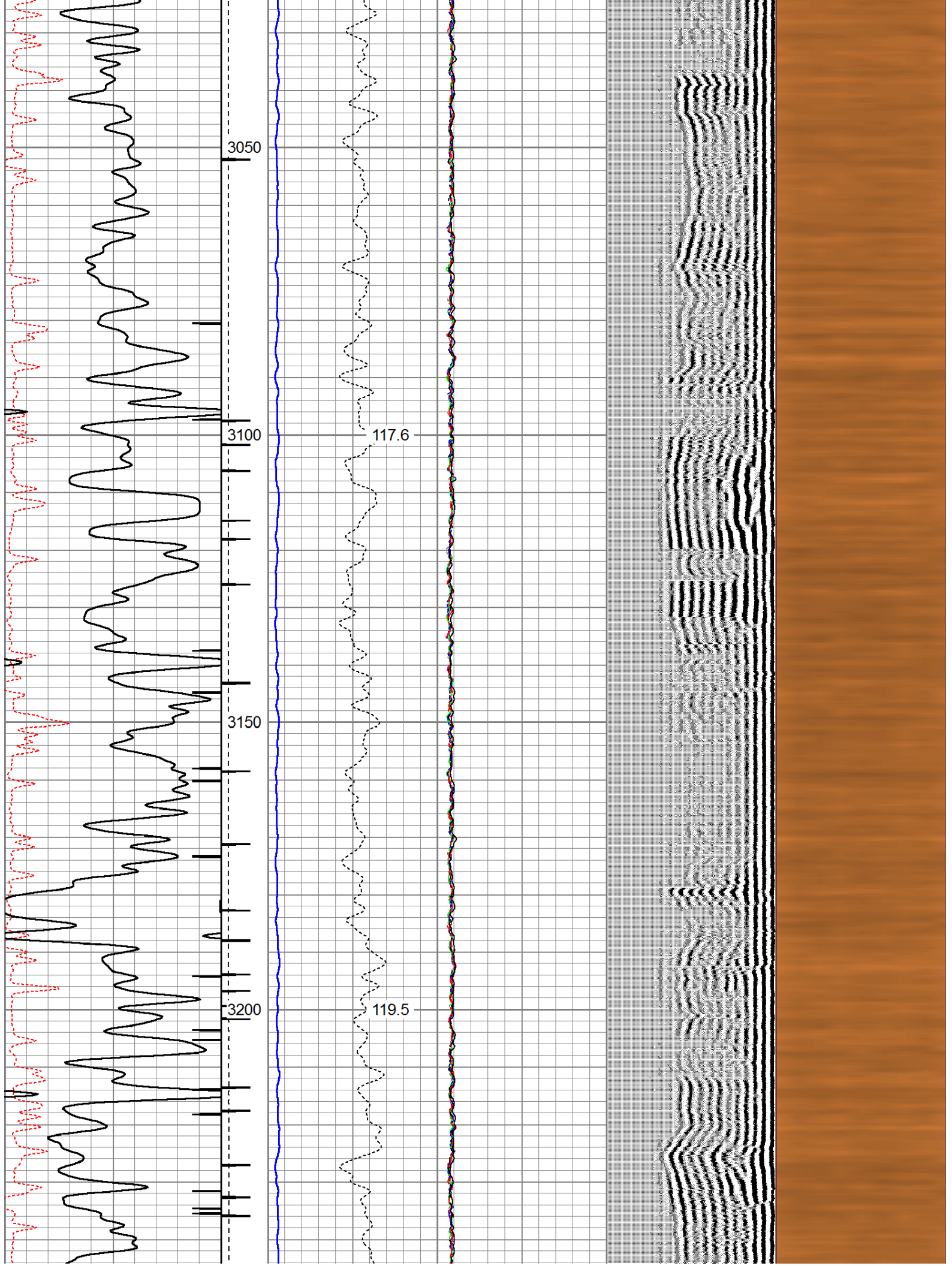


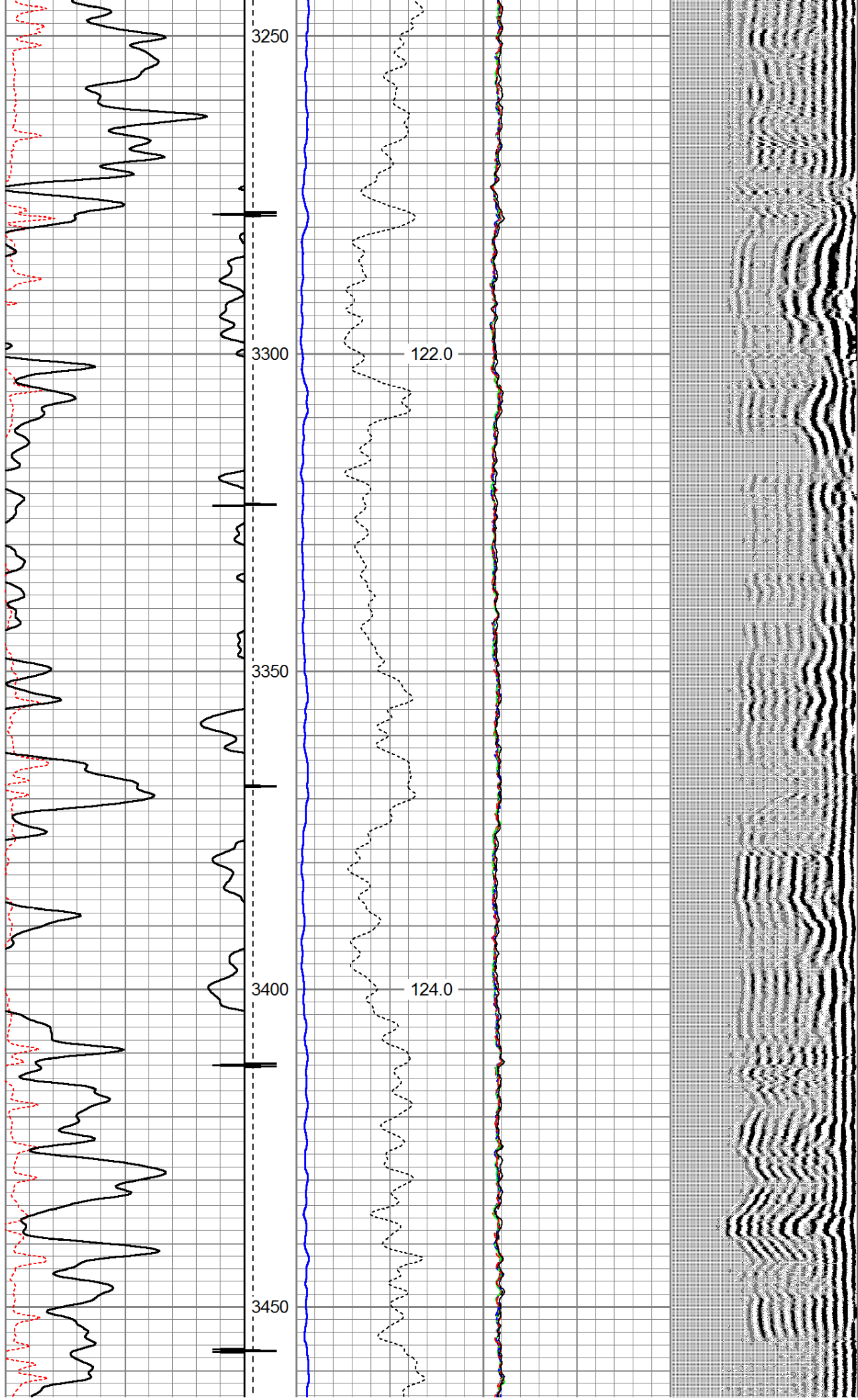


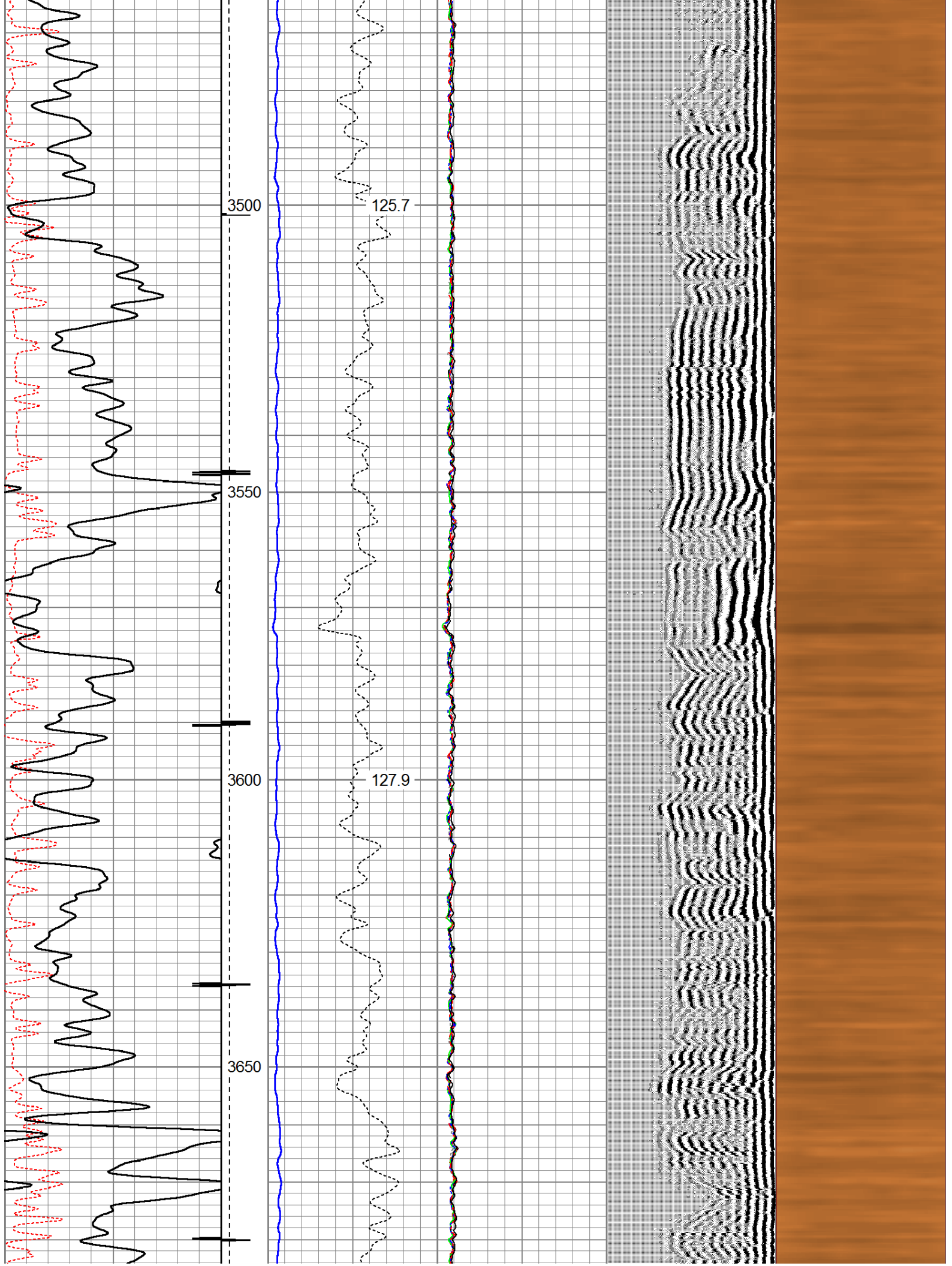


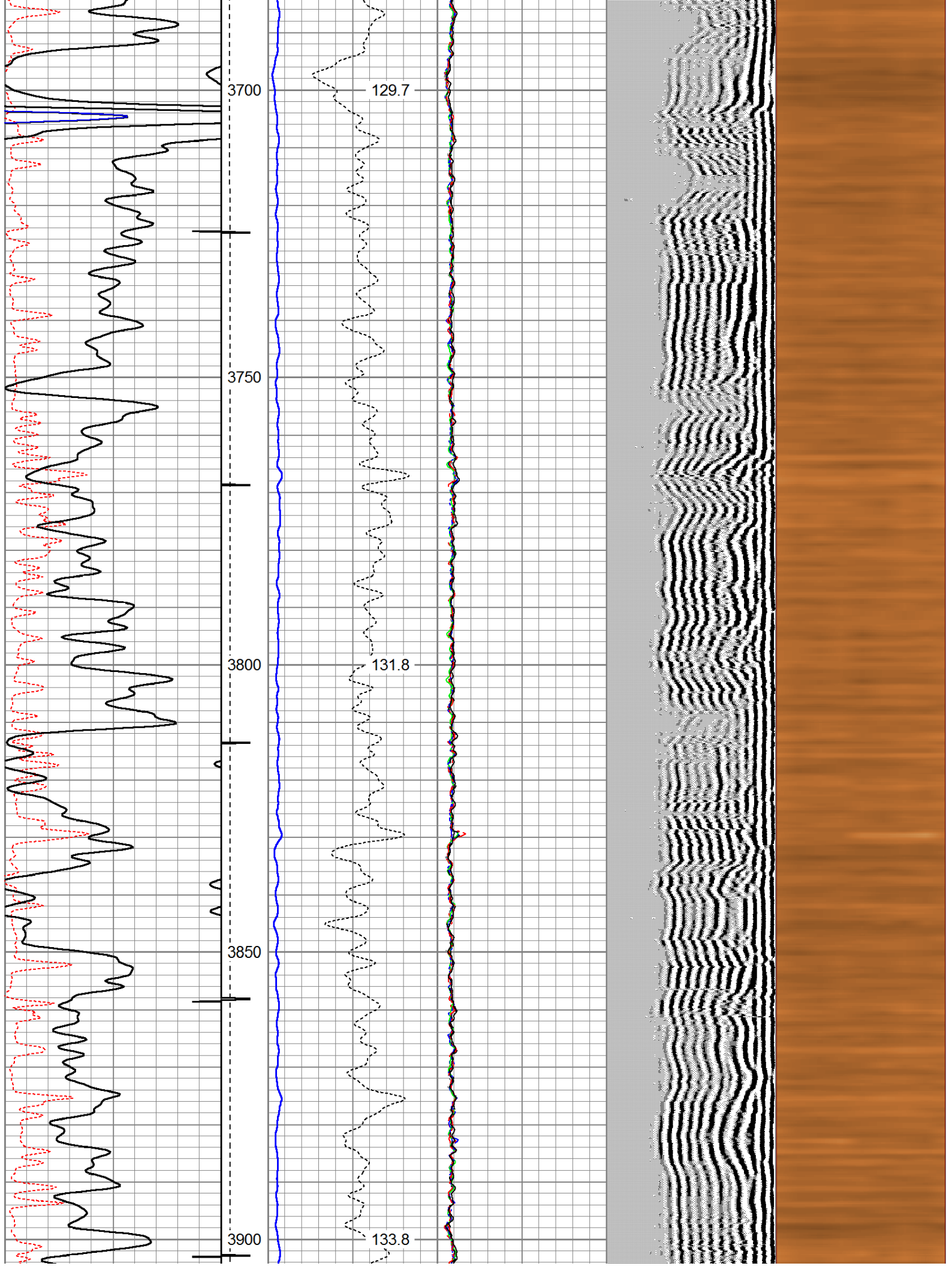


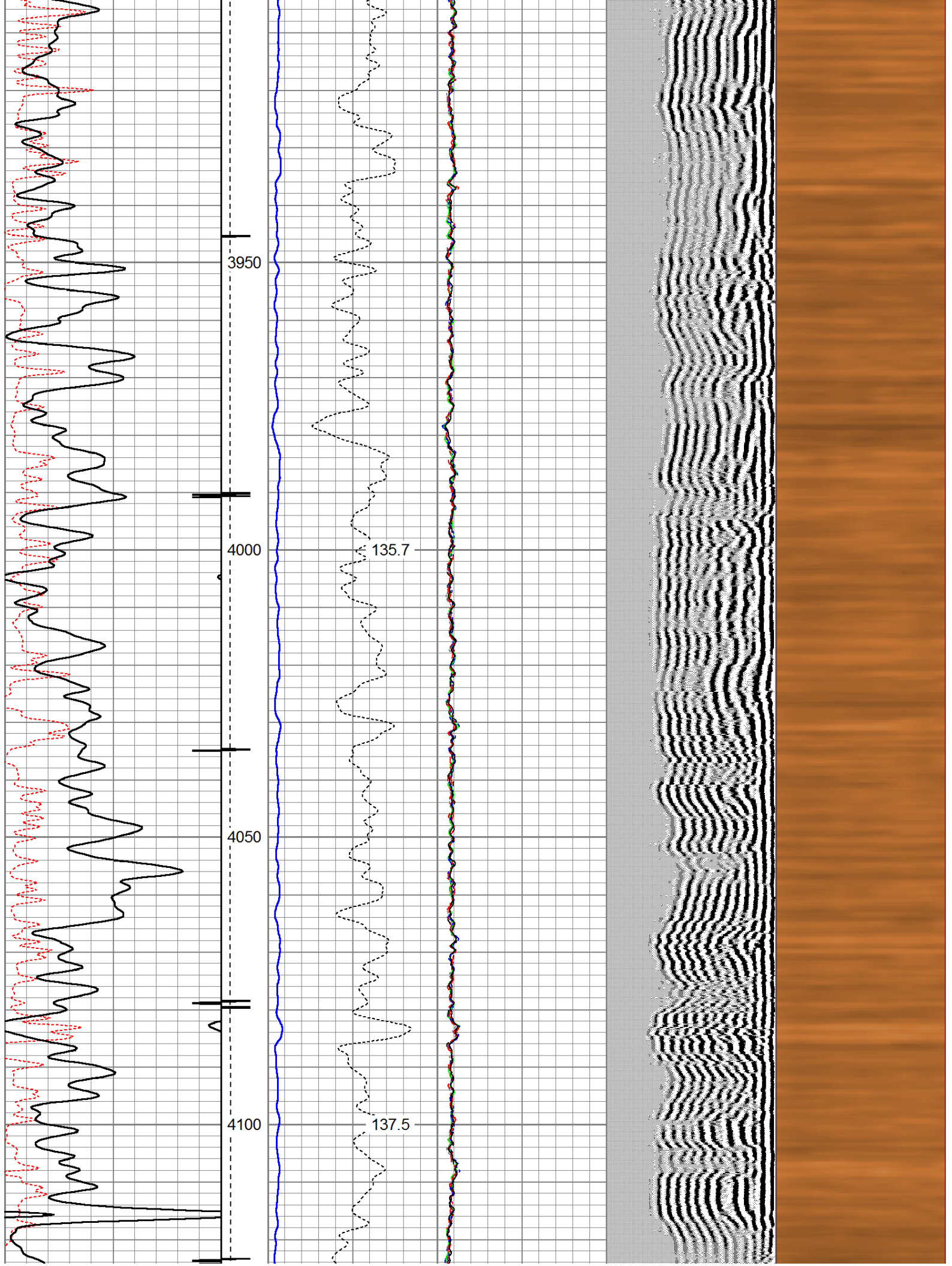


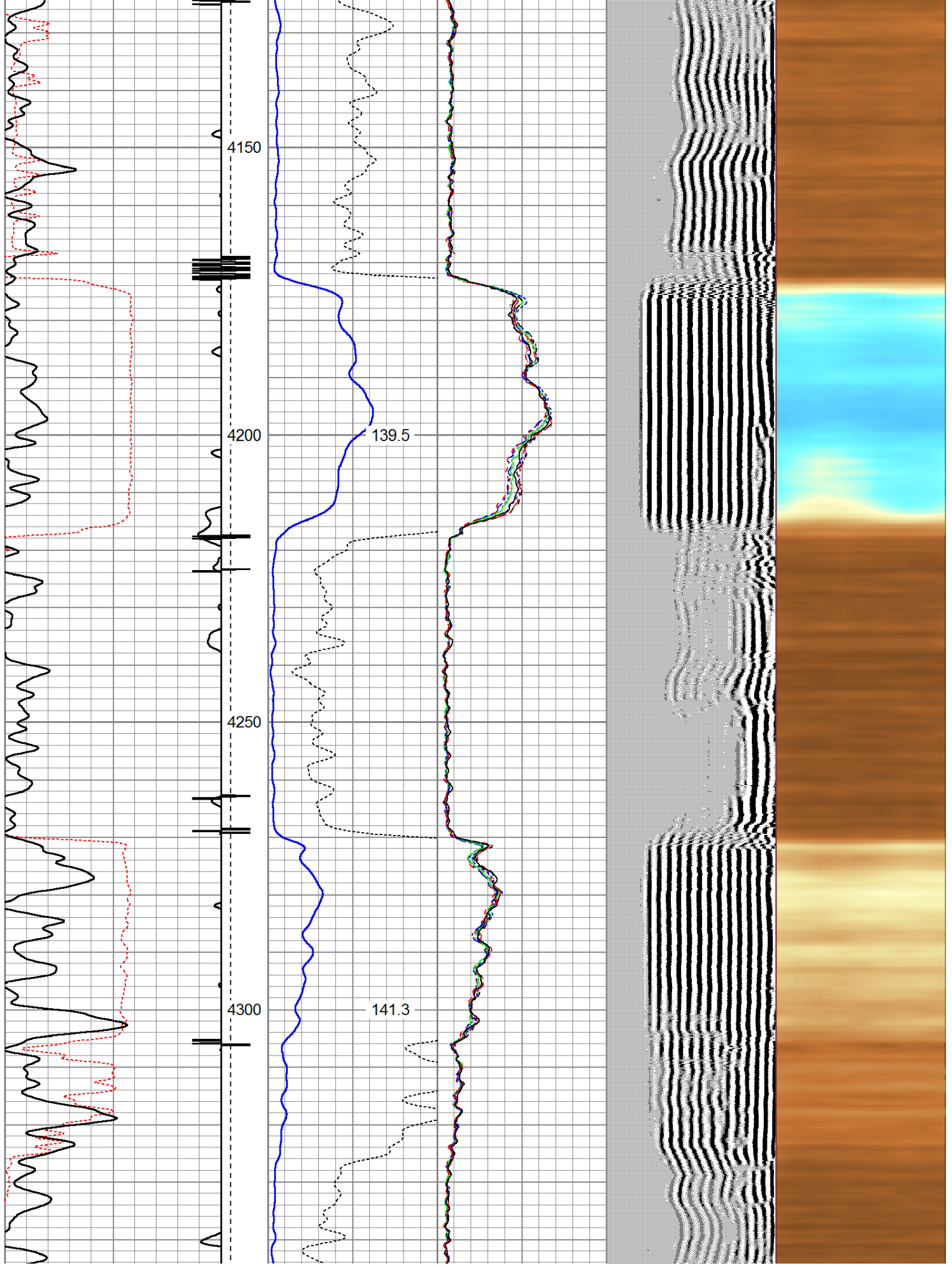


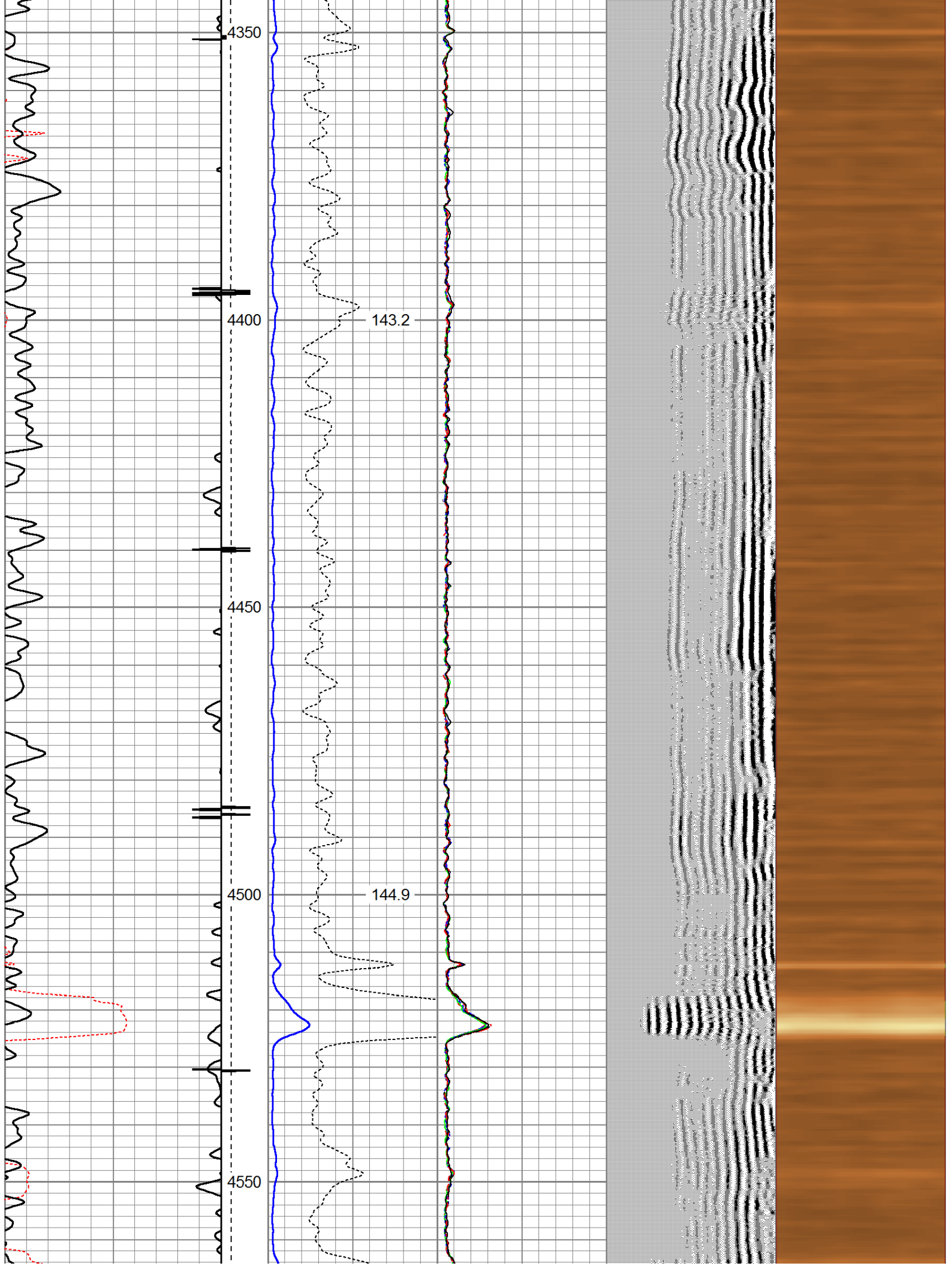


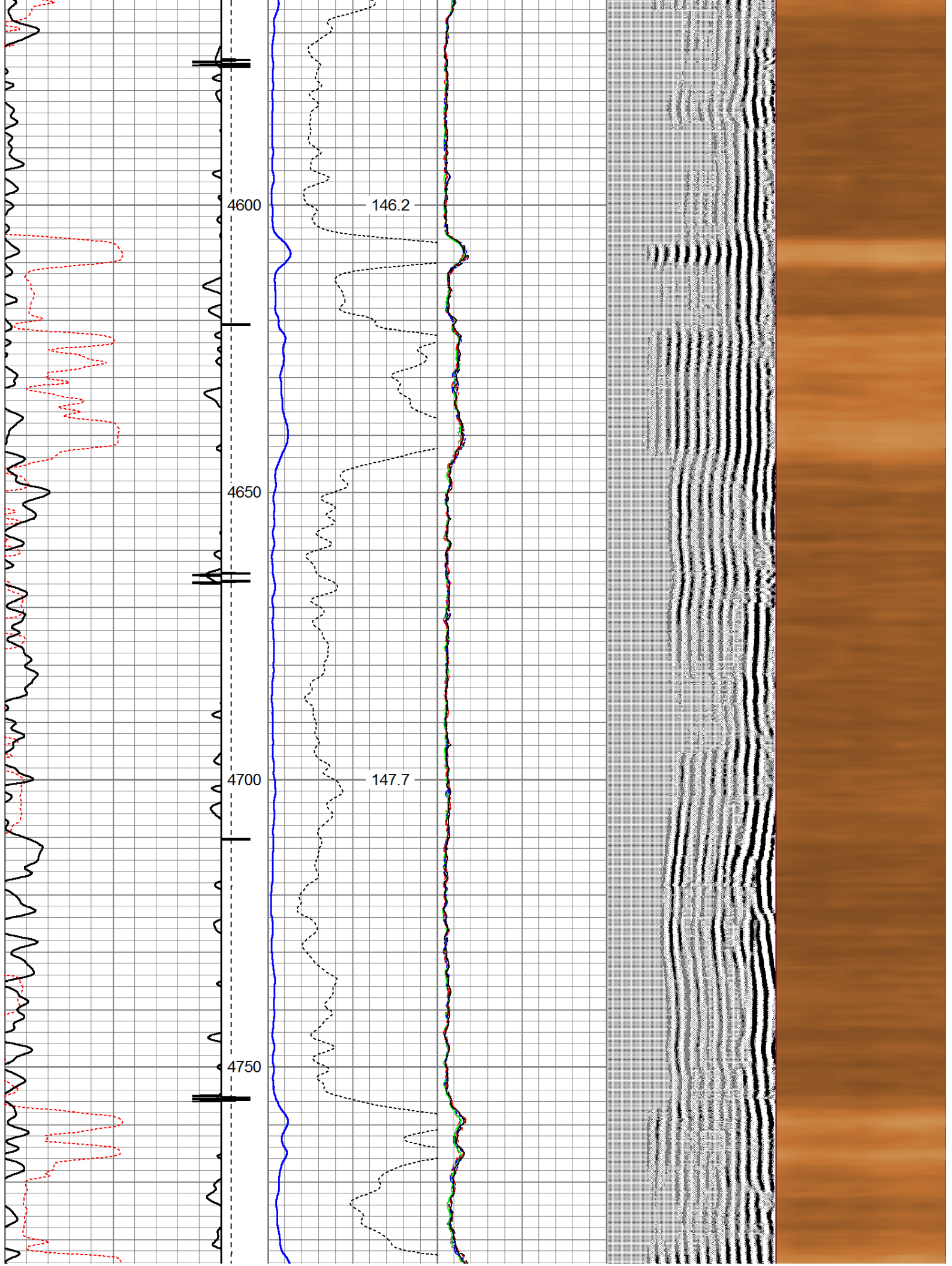


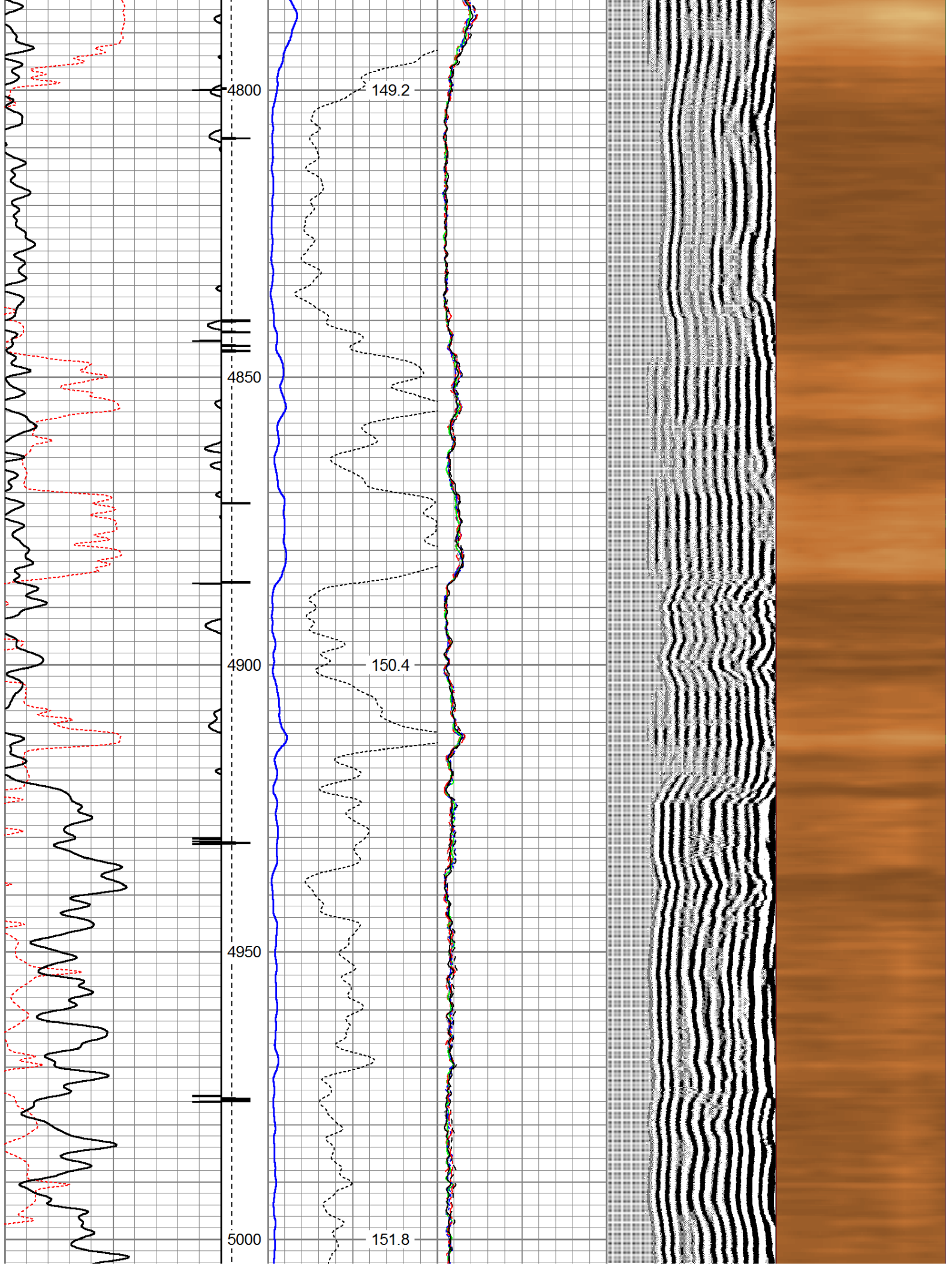


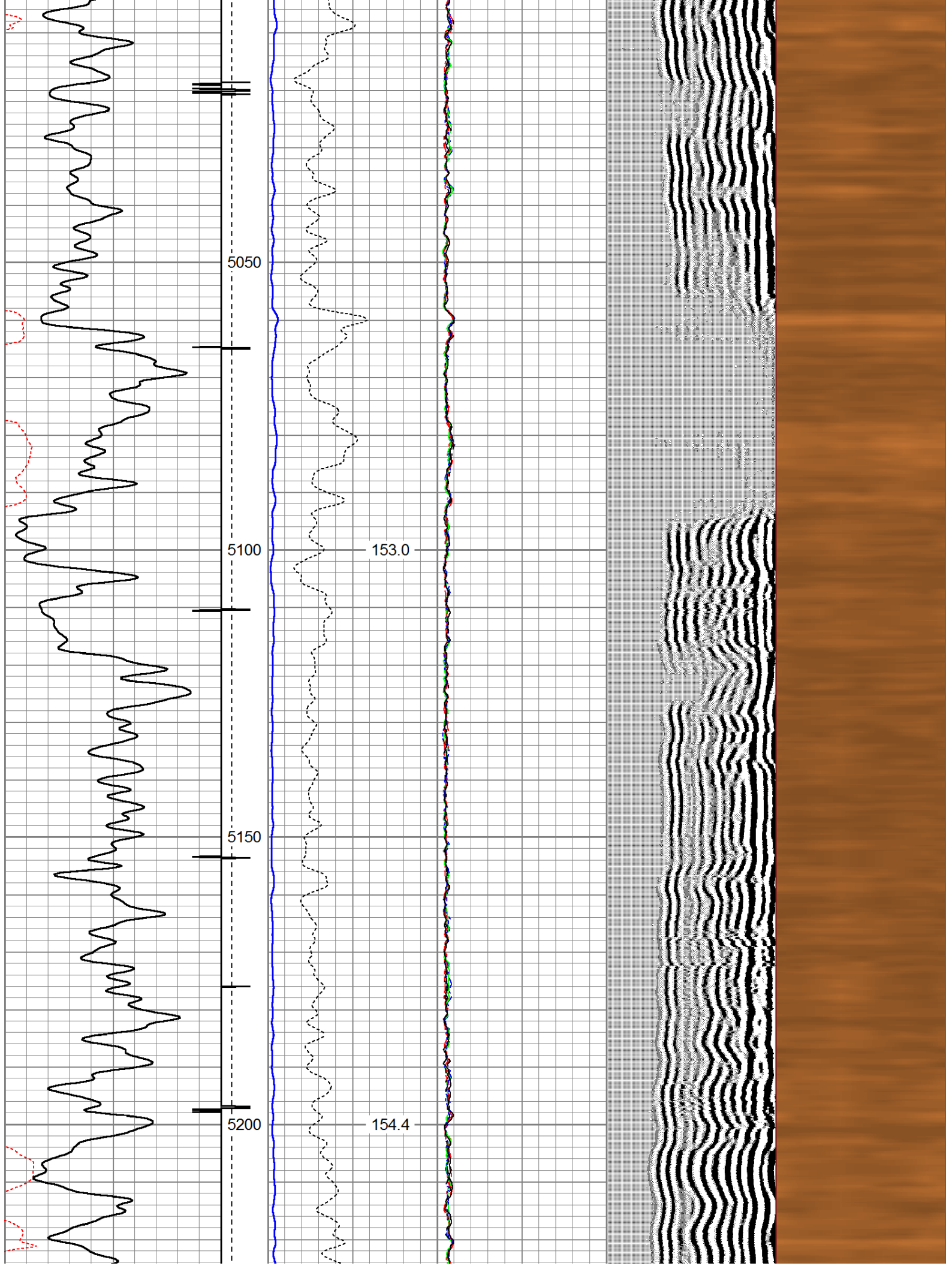


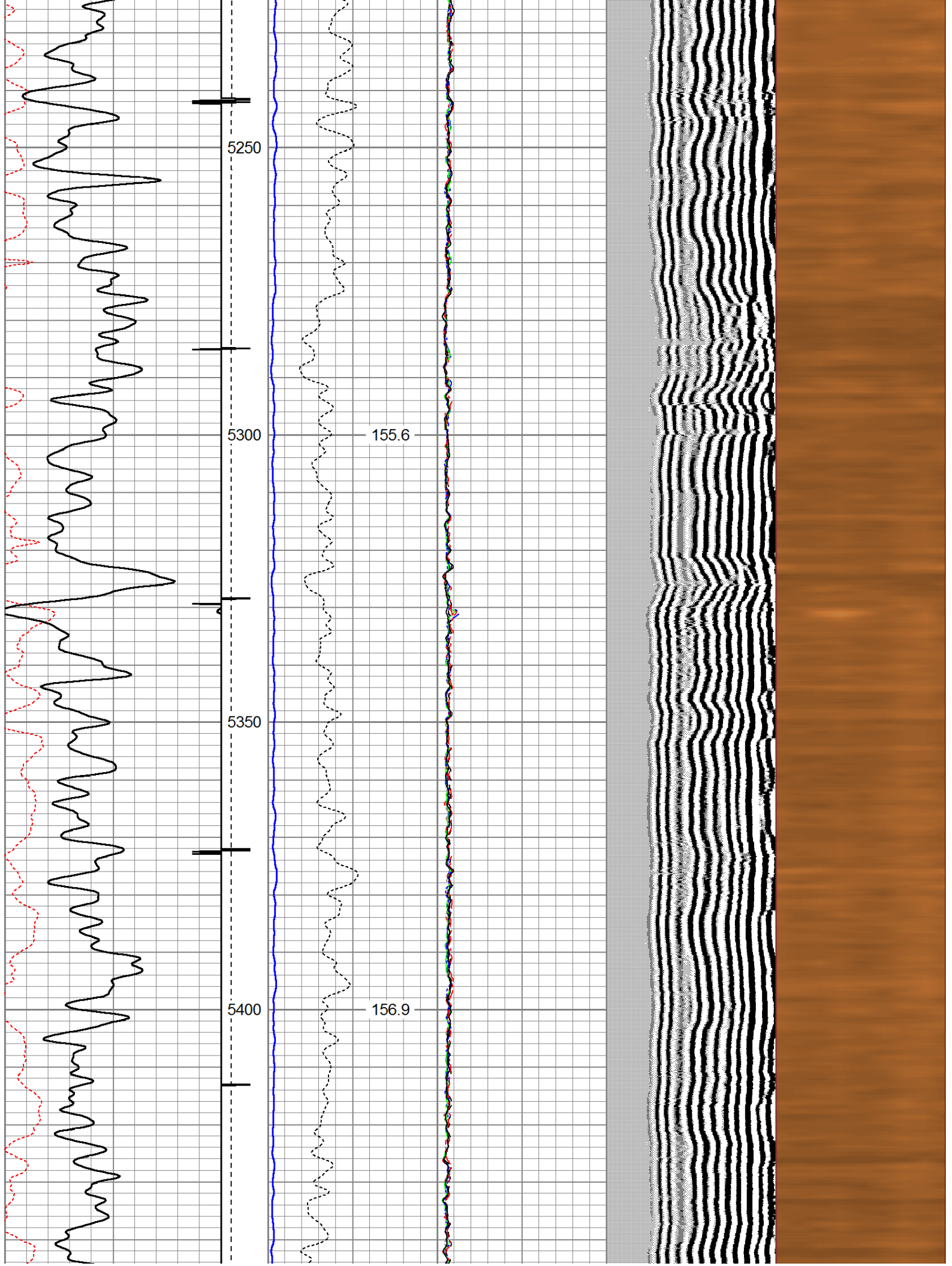


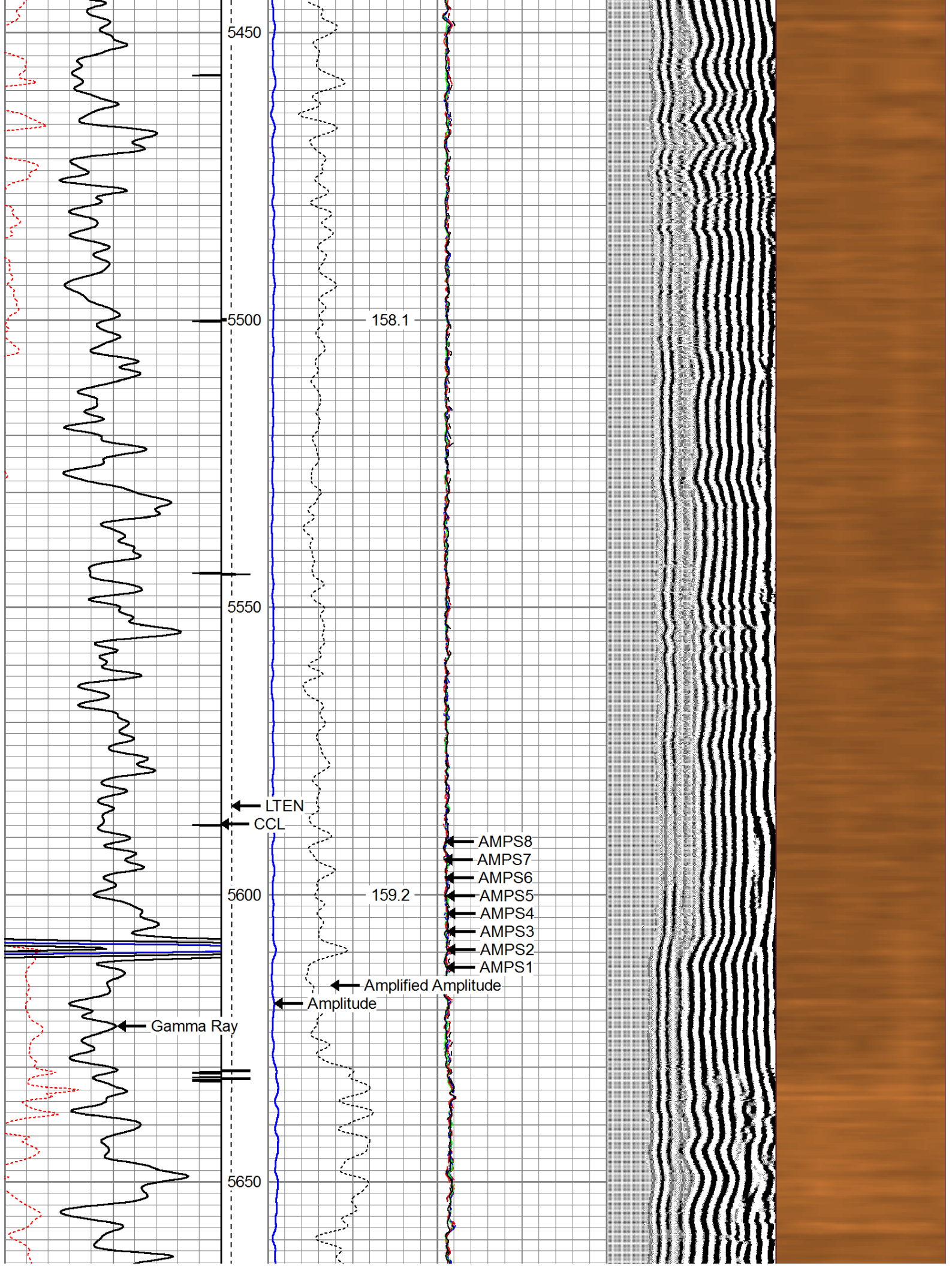


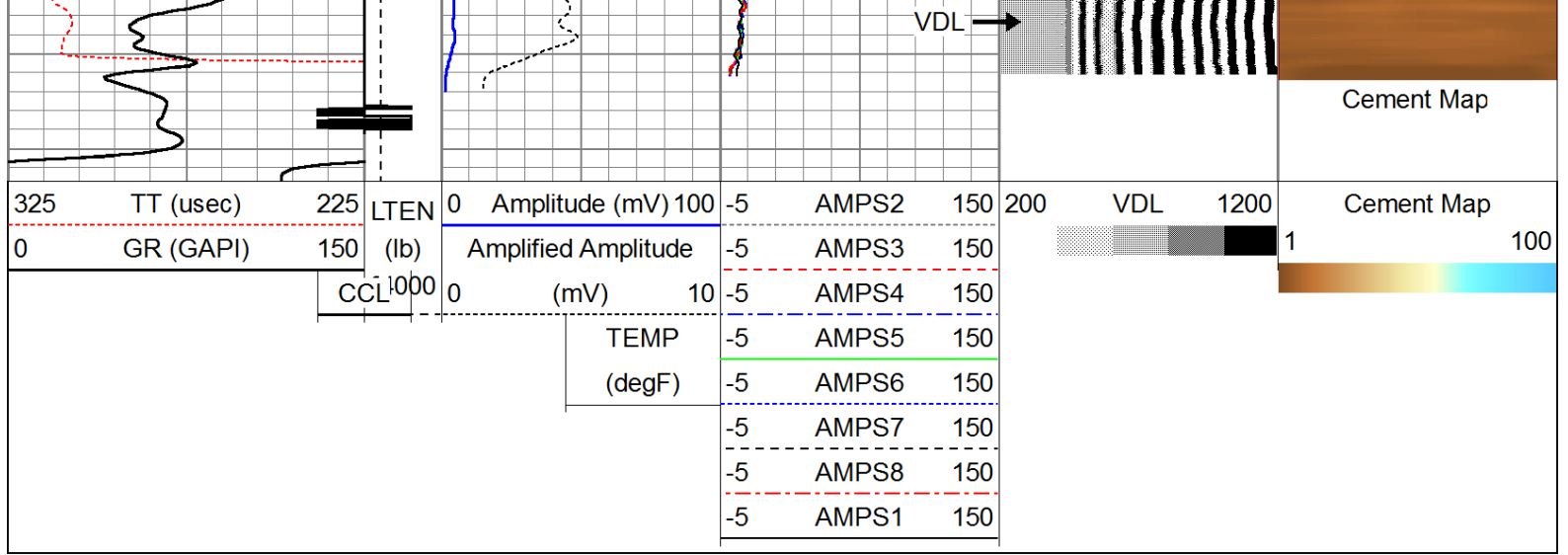








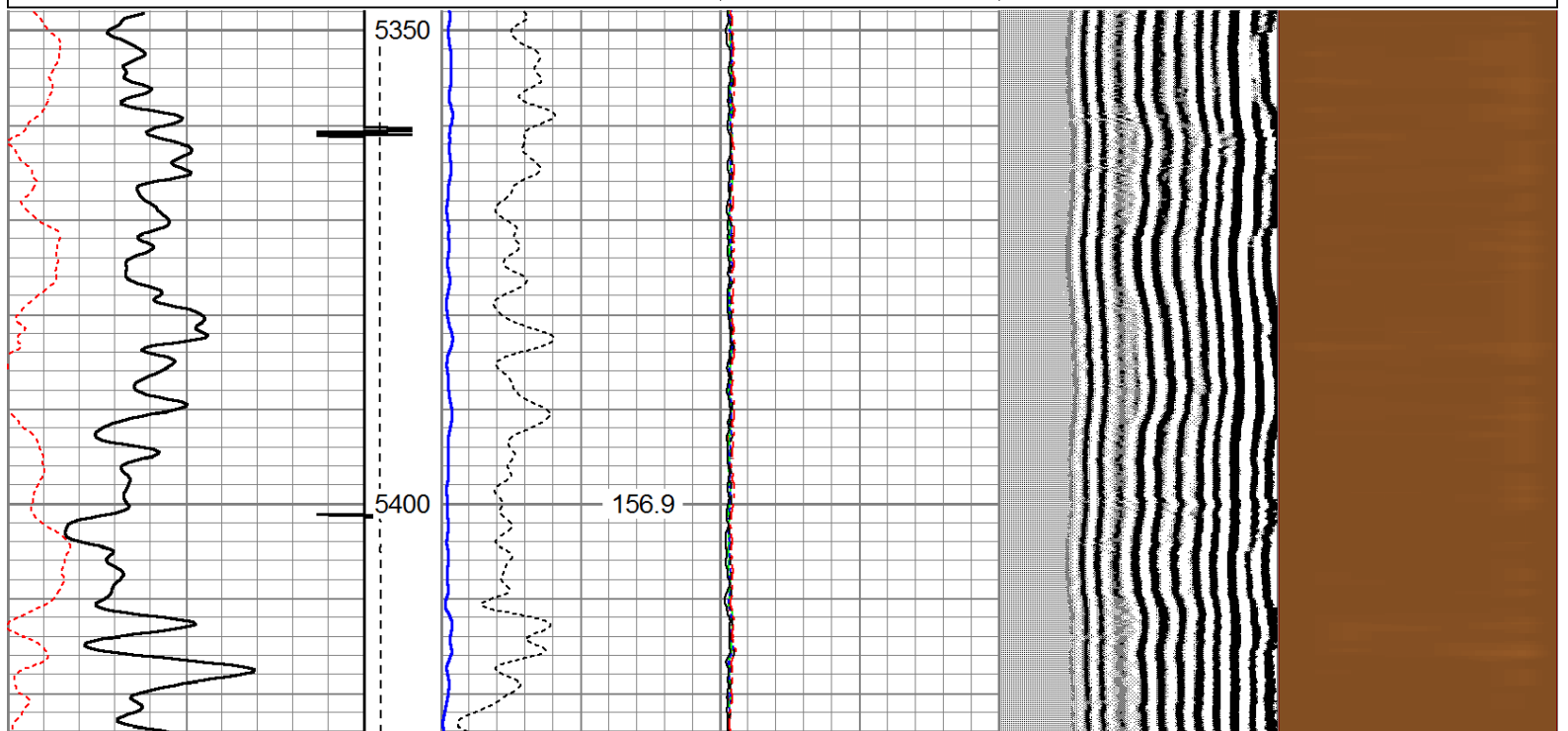
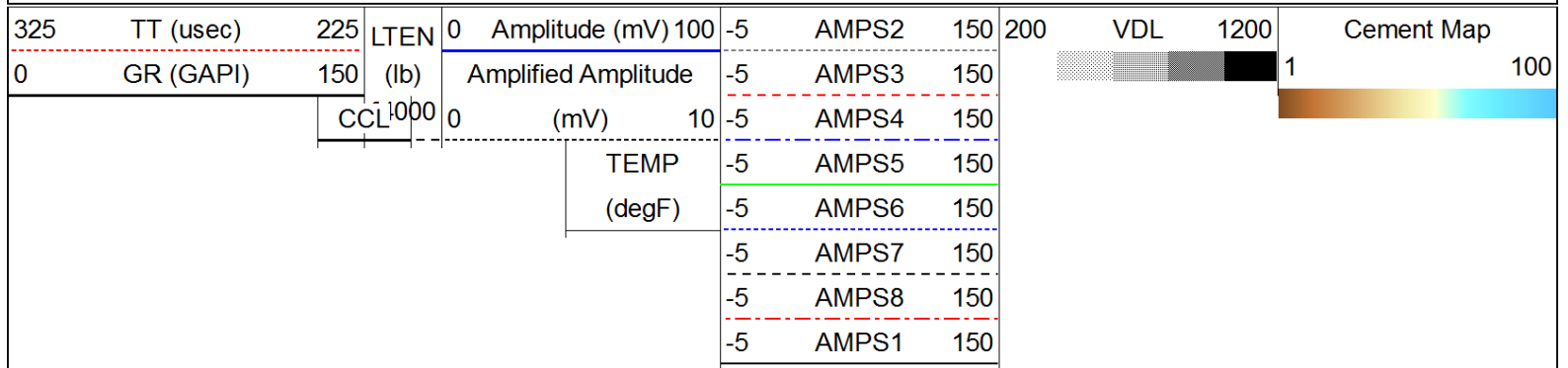


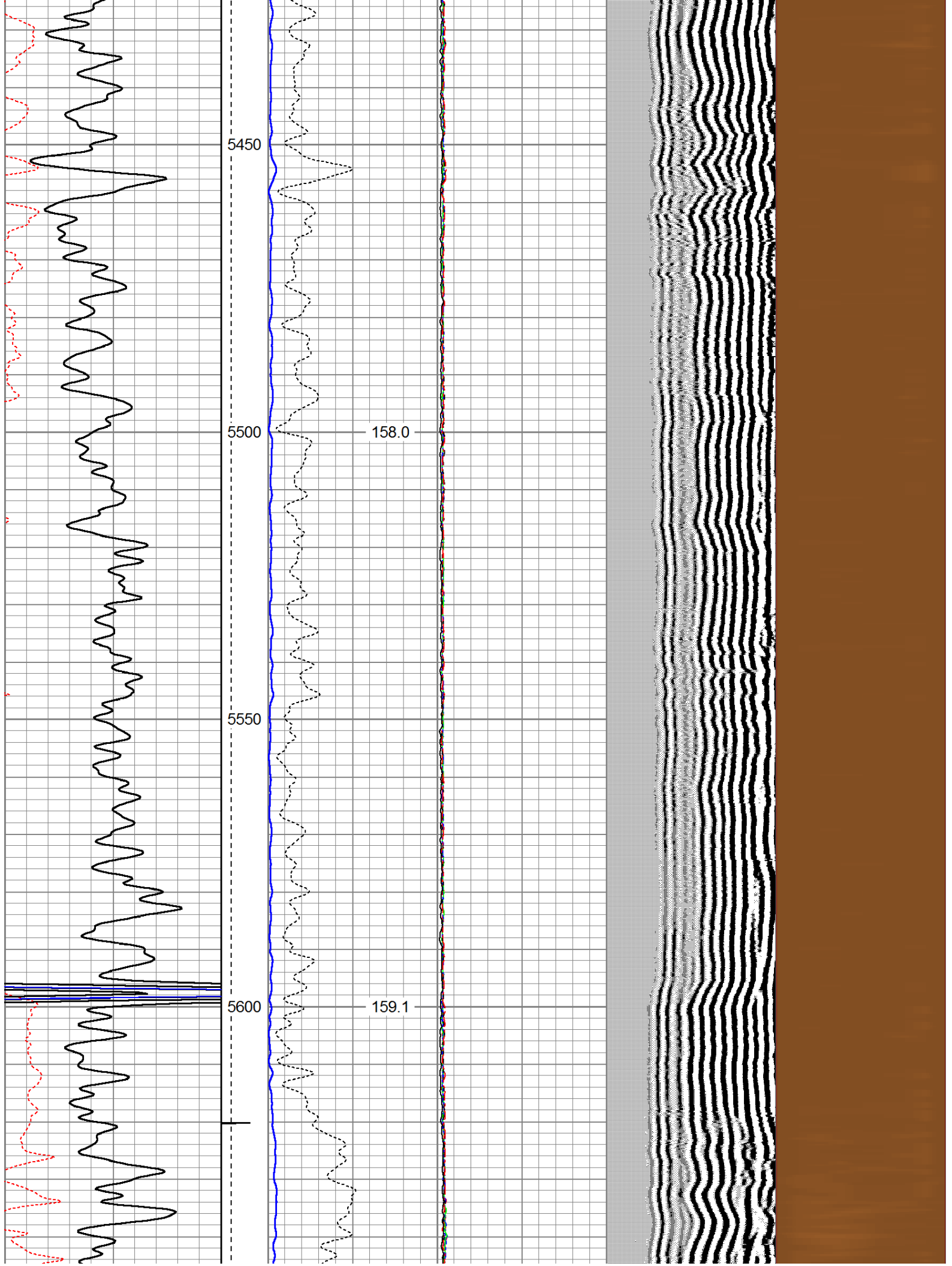


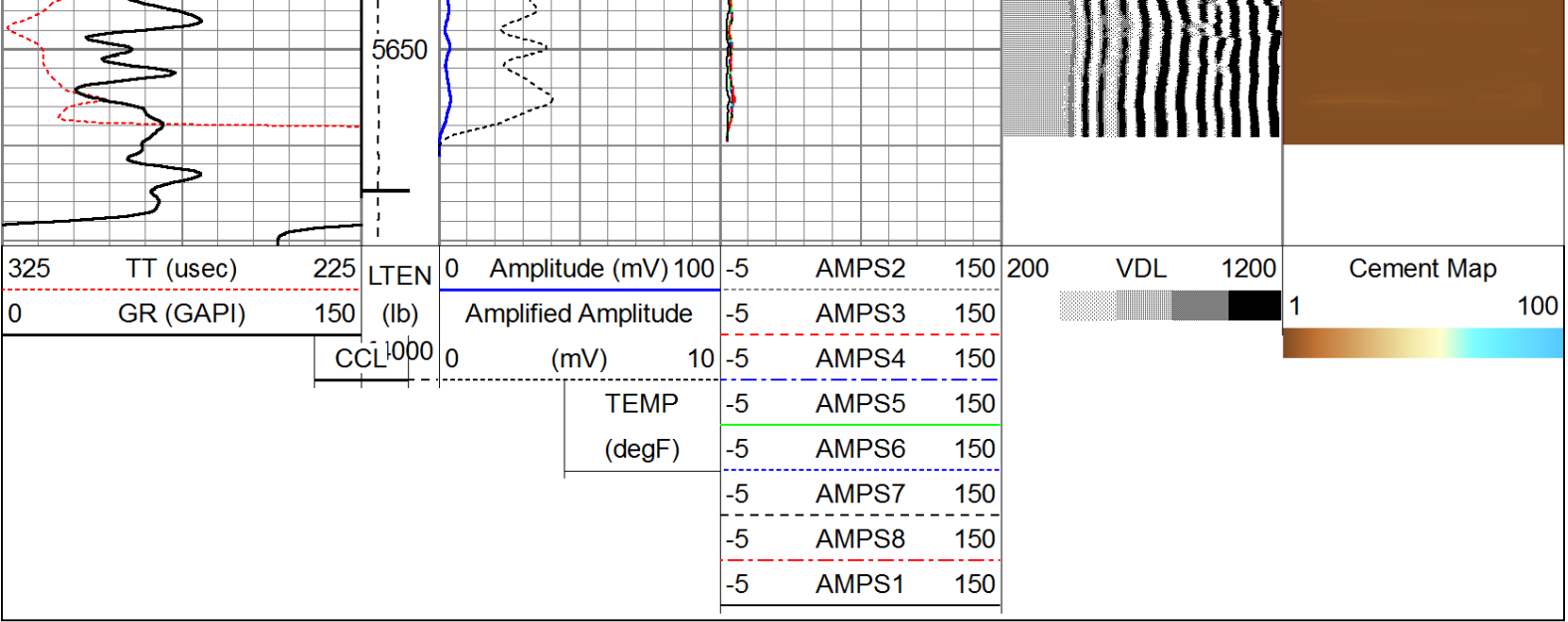
Repeat Pass

Logged With 0 PSI Surface Pressure


Database File: fee 146x.db
Dataset Pathname: pass4
Presentation Format: rbl55
Dataset Creation: Thu Apr 19 12:03:00 2018 by Log 7.0 B1
Charted by: Depth in Feet scaled 1:240







Sensor	Offset (ft)	Schematic	Description	Len (ft)	OD (in)	Wt (lb)
			Standard Standard Cable Head	1.00	1.69	1.00
			Probe	2.86	2.75	40.00
			RBT-Probe (110217_7.0) Probe 2.75" Radii Bond Tool	8.92	2.75	130.00
WVF3FT	12.36					
WVFCAL	12.36					
WVFS1	12.36					
WVFS2	12.36					
WVFS3	12.36					
WVFS4	12.36					
WVFS5	12.36					
WVFS6	12.36					
WVFS7	12.36					
WVFS8	12.36					
WVF5FT	11.36					
			Probe	2.86	2.75	40.00

CCL	4.89					
GR	2.15		GR-Probe (060108) Probe 2.75" 4 Channel Pulse	4.00	2.75	30.00
TEMP	0.08		TEMP-1.375TEMP (060110) Temperature Tool	1.25	1.38	30.00
Dataset:		fee 146x.db: field/well/run1/pass5.1				
Total Length:		20.89 ft				
Total Weight:		271.00 lb				
O.D.		2.75 in				