

Prepared By:  
Rachel Blair, Counsel  
XTO Energy Inc.  
810 Houston Street  
Fort Worth, TX 76102

Return to:  
Jake Higgins  
XTO Energy Inc.  
810 Houston Street  
Fort Worth, TX 76102

## ASSIGNMENT AND BILL OF SALE

STATE OF NEW MEXICO                   §  
  §  
COUNTY OF SAN JUAN               §

This Assignment and Bill of Sale (this "Assignment") is from XTO Energy Inc., a Delaware corporation, Exxon Mobil Corporation, a New Jersey Corporation, and ExxonMobil Oil Corporation, a New York Corporation, whose mailing address is c/o XTO Energy Inc., 810 Houston Street, Fort Worth, Texas 76102, ("Assignor"), to Hilcorp San Juan, L.P., a Delaware limited partnership, with a mailing address of 1111 Travis Street, Houston, Texas 77002 ("Assignee"), and is effective as of 12:00:01 a.m. (local time), on November 1, 2017 (the "Effective Time"). Capitalized terms used in this Assignment that are not otherwise defined shall have the meanings given to such terms in that certain Purchase and Sale Agreement by and between Assignor and Assignee dated December 14, 2017 (as amended from time to time, the "Purchase Agreement").

### ARTICLE I ASSIGNMENT OF ASSETS

**1.1. Assignment.** Assignor, for good and valuable consideration, the receipt and sufficiency of which are hereby acknowledged, hereby GRANTS, BARGAINS, SELLS, CONVEYS, ASSIGNS, TRANSFERS, SETS OVER, and DELIVERS unto Assignee, as of the Effective Time, all of Assignor's right, title and interest in and to the following (less and except for the Excluded Assets, as defined below, the "Assets"):

(A) The oil and gas leases more fully described in Exhibit A-1, together with all rights incident thereto and derived therefrom, less and except the Excluded Lease Rights, (the "Leases") and all rights and interests in the lands covered by the Leases and any lands pooled, communitized, or unitized therewith (the "Lands");

(B) Rights and benefits of, but subject to the obligations of, all surface use agreements, surface leases, servitudes, rights-of-way, easements, permits, licenses and other similar instruments and agreements to the extent related to the Assets (collectively, the "Assigned Surface Agreements");

(C) Rights and benefits of, but subject to the obligations of, all operating agreements, pooling and unitization agreements, declarations of pooling or unitization, pooling orders, farmout and farmin agreements, participation agreements, oil sales contracts, gas sales, gas processing, gas gathering, and transportation agreements, and other instruments and agreements to the extent related to the Assets other than any master service agreement (collectively, the "Existing Contracts") to the extent Assignor has the authority to assign the Existing Contracts without recourse, including the marketing contracts listed on Schedule 1.3(C) to the Purchase Agreement (the "Marketing Contracts");

(D) Any surface rights, including water rights, overlying the Lands or used for operations associated therewith, including those described in Exhibit A-2 to the Purchase Agreement, and the office leases and/or offices, including any and all surface rights, improvements, furniture and fixtures and related tangible personal property

used in connection with the office, described in Exhibit A-2 to the Purchase Agreement (the "Assigned Offices") granted separately from this Assignment pursuant to a surface deed entered into contemporaneously herewith;

(E) The wells, including, but not limited to, producing wells, injecting wells, plugged and abandoned wells, salt water disposal wells, temporarily abandoned wells, and shut in wells, located on any of the Lands or Mineral Interests, including, but not limited to the wells listed in Exhibit B, (collectively, the "Wells") and all lease and surface equipment, gathering systems, pipelines, compressors owned by Assignor, personal property, facilities, fixtures, joint accounts, easements, rights-of-way, and appurtenances used or related to the Wells or the Leases;

(F) Royalty-free oil and gas leases (the "Royalty-Free Lease") covering the mineral interests described in Exhibit A-2 (the "Mineral Interests") granted separately from this Assignment;

(G) All overriding royalty interests, net profit interests, and other revenue interests to the extent associated with production from the Lands and Mineral Interests;

(H) All oil, gas or other liquid and/or gaseous hydrocarbons produced from, attributable to, or allocated to the Assets from and after the Effective Time; and all rents, issues, profits, proceeds, products, revenues and other income from or attributable to the Assets from and after the Effective Time, and all liens and security interests in favor of Assignor under any Laws or Existing Contracts with respect to the sale of such oil, gas or other liquid and/or gaseous hydrocarbons; and

(I) Without limiting the foregoing, less and except the Excluded Assets, all other right, title and interest of Assignor in the area commonly referred to as the San Juan Basin in La Plata County, Colorado and San Juan, Rio Arriba and Sandoval Counties, New Mexico ("San Juan Basin"), whether such interests are specifically described in Exhibit A-1 or Exhibit B attached hereto or Exhibit A-2 or Schedule 1.3(C) to the Purchase Agreement, and even though Assignor's interest may be incorrectly described in or omitted from Exhibit A-1 or Exhibit B attached hereto or Exhibit A-2 or Schedule 1.3(C) to the Purchase Agreement. It is the intent of Assignor to completely divest itself of all right, title, and interest and the liability and obligations associated with the San Juan Basin, other than the Excluded Assets and the Retained Obligations.

Excepting and Reserving to Assignor, however, all Excluded Assets, as defined below.

TO HAVE AND TO HOLD the Assets unto Assignee, its successors and assigns, forever. Assignor hereby agrees to warrant and defend the title (including, without limitation, the quantum of interest set forth in Exhibit D to the Purchase Agreement for each Asset) to the Assets hereby assigned unto Assignee against the claims of any party arising by, through, or under Assignor, but not otherwise. Additionally, to the extent transferable, Assignor hereby assigns to Assignee, its successors and assigns, full power and right of substitution and subrogation in and to all covenants and warranties (including warranties of title) by owners in Assignor's chain of title, vendors, or others, given or made with respect to the Assets or any part thereof prior to the Effective Time. This Assignment shall be binding upon and inure to the benefit of the Assignor and Assignee, and their respective successors and assigns.

## **1.2. Excluded Assets. "Excluded Assets" means**

(A) All of Assignor's corporate minute books, financial records, and other business records, including personnel files of employees, that relate to Assignor's business generally;

(B) All accounts, trade credits, accounts receivable, and all other proceeds, income, or revenues attributable to the Assets with respect to any period of time prior to

the Effective Time (except to the extent any of the foregoing relates to any of the Assumed Obligations);

(C) All claims and causes of action of Assignor arising under or with respect to any Existing Contracts that are attributable to periods of time prior to the Effective Time (including claims for adjustments or refunds) except to the extent any of the foregoing relates to any of the Assumed Obligations;

(D) Subject to Section 3.15 of the Purchase Agreement, all rights and interests of Assignor (i) under any policy or agreement of insurance, (ii) under any bond, or (iii) to any insurance or condemnation proceeds or awards arising, in each case, from acts, omissions or events, or damage to or destruction of property occurring prior to the Effective Time, except to the extent any of the foregoing relates to any of the Assumed Obligations;

(E) All hydrocarbons produced and sold from the Assets with respect to all periods prior to the Effective Time;

(F) Any claim, right, or interest of Assignor in or to any refunds or loss carry forwards, together with any interest due thereon or penalty rebate arising therefrom, with respect to (i) any and all taxes based on net income imposed on Assignor or any of its affiliates, (ii) any Property Taxes allocable to Assignor pursuant to Section 12.1 of the Purchase Agreement or (iii) any Property Taxes attributable to the Excluded Assets;

(G) All personal computers, associated peripherals and software, and all radio and telephone equipment except and unless such radio and telephone equipment is located on any of the Wells or facilities to be assigned;

(H) All documents and instruments of Assignor that may be protected by an attorney-client or other privilege;

(I) All data that cannot be disclosed to Assignee as a result of confidentiality arrangements under agreements with third parties;

(J) All audit rights arising under any of the Existing Contracts or otherwise with respect to any period prior to the Effective Time or to any of the Excluded Assets, except for any Imbalances assumed by Assignee;

(K) All geophysical and other seismic and related technical data and information relating to the Assets;

(L) Documents prepared or received by Assignor with respect to (i) lists of prospective Assignees for such transactions compiled by Assignor, (ii) offers submitted by other prospective purchasers of the Assets, (iii) analyses by Assignor of any offers submitted by any prospective purchaser, (iv) correspondence between or among Assignor, its respective representatives, and any prospective Assignee other than Assignee, and (v) correspondence between Assignor or any of its respective representatives with respect to any other offers, the prospective purchasers, or the transactions contemplated by this Agreement;

(M) Any offices, office leases, and any personal property located in or on such offices or office leases except the Assigned Offices;

(N) Any assets described in Section 1.3 of the Purchase Agreement that are not assignable;

(O) Concurrent rights to use all Assigned Surface Agreements, Existing Contracts, and surface rights set forth in Section 1.1(D), but only to the extent Assignor

currently uses such in connection with its use, ownership, or operation of any Excluded Assets set forth in Section 1.2(S);

(P) Any assets owned by third parties, including any affiliates of Assignor that are not a party to the Purchase Agreement;

(Q) All fee minerals and mineral interests, subject to the granting of the Royalty-Free Lease on the Mineral Interests;

(R) All of the following:

(A) all overriding royalty interests, net profit interests, and other revenue interest except as associated with production from the Lands or Mineral Interests;

(B) all rights, title, and interest in the wells described on Schedule 1.2(R)(B) (the "Excluded Wells"); and

(C) all of the Subject Interest as defined in that certain Net Overriding Royalty Conveyance (the "NOR Conveyance") dated February 12, 1991, as recorded in Volume 134, Page 591, Official Public Records of Rio Arriba County, New Mexico, and Volume 1129, Page 413, Official Public Records of San Juan County, New Mexico, (including all recorded corrections and amendments to the NOR Conveyance), being the entire ninety percent (90%) interest in the Subject Interest conveyed to the assignees of the NOR Conveyance as well as the ten percent (10%) interest in the Subject Interest retained by the assignors under the NOR Conveyance out of which the net profits interest held by Cross Timbers Royalty Trust is computed, and all right, title, and interest in the leases and wells subject thereto and described on Schedule 1.2(R)(C), insofar and only insofar as to the portion of Assignor's interest in such leases and wells that comprises the Subject Interest and is included in and burdened by the NOR Conveyance, and, for the avoidance of doubt, specifically excluding any of Assignor's interest in leases that was acquired after the effective date of the NOR Conveyance.

(S) Insofar and only insofar as to the depths and formations specifically described in Schedule 1.2(S), all of Assignor's right, title, interest, and position as lessee in, to, and under the oil and gas leases described in Schedule 1.2(S) (the "Excluded Lease Rights"); and

(T) All of Assignor's right, title, and interest to and under any fee surface, surface rights, surface use agreements, surface leases, rights-of-way, and easements listed on Schedule 1.2(T) other than the Assigned Surface Agreements.

**1.3. Assignment Subject to Purchase Agreement; Retained Rights and Obligations.**  
This Assignment is made in accordance with and is subject to the terms, covenants and conditions contained in the Purchase Agreement, a copy of which can be obtained from Assignee at the above referenced address. The terms and conditions of the Purchase Agreement are incorporated herein by reference, and in the event of a conflict between the provisions of the Purchase Agreement and this Assignment, the provisions of the Purchase Agreement shall control; provided, however, that this Assignment may be relied upon for all purposes without further recourse or reference to the Purchase Agreement with respect to the conveyance and transfer of title to the Assets. The execution and delivery of this Assignment by Assignor, and the execution and acceptance of this Assignment by Assignee, shall not operate to release or impair any surviving rights or obligations of Assignor or Assignee under the Purchase Agreement.



## ARTICLE II DISCLAIMERS

### 2.1. Disclaimers.

(A) EXCEPT AS AND TO THE LIMITED EXTENT EXPRESSLY SET FORTH IN THE PURCHASE AGREEMENT OR THE SPECIAL WARRANTY OF TITLE CONTAINED IN THIS ASSIGNMENT, ASSIGNEE ACKNOWLEDGES AND AGREES THAT ASSIGNOR EXPRESSLY DISCLAIMS AND NEGATES ANY REPRESENTATION OR WARRANTY, EXPRESS, STATUTORY OR IMPLIED, AS TO (I) TITLE TO ANY OF THE ASSETS, (II) THE CONTENTS, CHARACTER, OR NATURE OF ANY REPORT OF ANY PETROLEUM ENGINEERING CONSULTANT, OR ANY ENGINEERING, GEOLOGICAL OR SEISMIC DATA OR INTERPRETATION, RELATING TO THE ASSETS, (III) THE QUANTITY, QUALITY, OR RECOVERABILITY OF HYDROCARBONS IN OR FROM THE ASSETS, (IV) ANY ESTIMATES OF THE VALUE OF THE ASSETS OR FUTURE REVENUES GENERATED BY THE ASSETS, (V) THE ABILITY TO PRODUCE HYDROCARBONS FROM THE ASSETS, (VI) THE MAINTENANCE, REPAIR, CONDITION, QUALITY, SUITABILITY, DESIGN, OR MARKETABILITY OF THE ASSETS, (VII) THE CONTENT, CHARACTER, OR NATURE OF ANY INFORMATION MEMORANDUM, REPORTS, BROCHURES, CHARTS, OR STATEMENTS PREPARED BY ASSIGNOR OR THIRD PARTIES WITH RESPECT TO THE ASSETS, (VIII) ANY OTHER MATERIALS OR INFORMATION THAT MAY HAVE BEEN MADE AVAILABLE TO ASSIGNEE OR ITS AFFILIATES, OR ITS OR THEIR EMPLOYEES, AGENTS, CONSULTANTS, REPRESENTATIVES, OR ADVISORS IN CONNECTION WITH THE TRANSACTIONS CONTEMPLATED BY THIS AGREEMENT OR ANY DISCUSSION OR PRESENTATION RELATING THERETO AND (IX) ANY IMPLIED OR EXPRESS WARRANTY OF FREEDOM FROM PATENT OR TRADEMARK INFRINGEMENT. EXCEPT AS AND TO THE LIMITED EXTENT EXPRESSLY REPRESENTED OTHERWISE IN THE PURCHASE AGREEMENT, ASSIGNOR FURTHER DISCLAIMS ANY REPRESENTATION OR WARRANTY, EXPRESS, STATUTORY, OR IMPLIED, OF MERCHANTABILITY, FREEDOM FROM LATENT VICES OR DEFECTS, FITNESS FOR A PARTICULAR PURPOSE OR CONFORMITY TO MODELS OR SAMPLES OF MATERIALS OF ANY OF THE ASSETS, RIGHTS OF A ASSIGNEE UNDER APPROPRIATE STATUTES TO CLAIM DIMINUTION OF CONSIDERATION OR RETURN OF THE PURCHASE PRICE, IT BEING EXPRESSLY UNDERSTOOD AND AGREED BY THE PARTIES THAT ASSIGNEE SHALL BE DEEMED TO BE OBTAINING THE ASSETS IN THEIR PRESENT STATUS, CONDITION AND STATE OF REPAIR, "AS IS" AND "WHERE IS" WITH ALL FAULTS OR DEFECTS (KNOWN OR UNKNOWN, LATENT, DISCOVERABLE OR UNDISCOVERABLE), AND THAT ASSIGNEE HAS MADE OR CAUSED TO BE MADE SUCH INSPECTIONS AS ASSIGNEE DEEMS APPROPRIATE.

(B) ASSIGNOR AND ASSIGNEE AGREE THAT, TO THE EXTENT REQUIRED BY APPLICABLE LAW TO BE EFFECTIVE, THE DISCLAIMERS OF CERTAIN REPRESENTATIONS AND WARRANTIES CONTAINED IN THIS SECTION 2.1 ARE "CONSPICUOUS" DISCLAIMERS FOR THE PURPOSE OF ANY APPLICABLE LAW.

## ARTICLE III MISCELLANEOUS

3.1. Assumed Obligations; Retained Obligations. Assignee hereby assumes the Assumed Obligations as set forth in, and as limited by, the terms of the Purchase Agreement. Assignor hereby remains responsible for and retains the Retained Obligations as set forth in, and as limited by, the terms of the Purchase Agreement.

3.2. **Separate Assignments.** Where separate assignments of Assets have been, or will be, executed for filing with and approval by applicable governmental entities, any such separate assignments (a) shall evidence the Assignment and assignment of the applicable Assets herein made, and shall not constitute any additional Assignment or assignment of the Assets, (b) are not intended to modify, and shall not modify, any of the terms, covenants and conditions, or limitations on warranties, set forth in this Assignment and are not intended to create and shall not create any representations, warranties, or additional covenants of or by Assignor to Assignee, and (c) shall be deemed to contain all of the terms and provisions of this Assignment, as fully and to all intents and purposes as though the same were set forth at length in such separate assignments.

3.3. **Governing Law.** This Assignment shall be governed and construed in accordance with the laws of the State of Texas, without regard to the conflicts of law rules that would require or permit the application of the laws of another state.

3.4. **Successors and Assigns.** This Assignment shall bind and inure to the benefit of the parties hereto and their respective successors and permitted assigns; *provided, however*, nothing in this Assignment shall assign or grant, or in any way operate to assign or grant, any right, title or interest in, to, or under the Purchase Agreement to any successor or assign of Assignee with respect to the Assets or any part thereof, it being expressly understood that rights, titles and interests under the Purchase Agreement may only be obtained or assigned in strict accordance with the terms thereof.

3.5. **Titles and Captions.** All Article or Section titles or captions in this Assignment are for convenience only, shall not be deemed part of this Assignment and in no way define, limit, extend or describe the scope or intent of any provisions hereof. Except to the extent otherwise stated in this Assignment, references to "Articles" and "Sections" are to Articles and Sections of this Assignment, and references to "Exhibits" are to the Exhibits attached to this Assignment, which are made a part hereof and incorporated herein for all purposes.

3.6. **Counterparts.** This Assignment may be executed in any number of counterparts, and each such counterpart shall be deemed to be an original instrument, but all such counterparts together shall constitute for all purposes one agreement. Multiple counterparts of this Assignment may be recorded in the counties of the states where the Assets are located, but the inclusion of a description of any Asset in more than one counterpart of this Assignment shall not be construed as having effected any cumulative, multiple, or overlapping interest in the applicable Asset.

[Signature Pages Follow]

IN WITNESS WHEREOF, this Assignment and Bill of Sale has been executed on March 29, 2018, but effective for all purposes as of the Effective Time.

ASSIGNOR:  
XTO ENERGY INC.

By: Edwin S. Ryan, Jr.  
Edwin S. Ryan, Jr. *ESJH*  
Senior Vice President *RMB*

EXXON MOBIL CORPORATION  
By its agent and attorney-in-fact XTO Energy Inc.

By: Edwin S. Ryan, Jr.  
Edwin S. Ryan, Jr. *ESJH*  
Senior Vice President *RMB*

EXXONMOBIL OIL CORPORATION  
By its agent and attorney-in-fact XTO Energy Inc.

By: Edwin S. Ryan, Jr.  
Edwin S. Ryan, Jr. *ESJH*  
Senior Vice President *RMB*

ASSIGNEE:  
HILCORP SAN JUAN, L.P.  
By: Hilcorp Energy Company, its general partner

By: Gregory M. Hoffman  
Gregory M. Hoffman  
Vice President, Business Development

ACKNOWLEDGEMENTS

STATE OF TEXAS


§

§

COUNTY OF TARRANT

§

The foregoing instrument was acknowledged before me on March 29, 2018, by Edwin S. Ryan, Jr., Senior Vice President of XTO Energy Inc., a Delaware corporation, on behalf of said corporation.



*Dedra L Nunez*

Notary Public in and for the State of Texas

STATE OF TEXAS


§

§

COUNTY OF TARRANT

§

The foregoing instrument was acknowledged before me on March 29, 2018, by Edwin S. Ryan, Jr., Senior Vice President of XTO Energy Inc., a Delaware corporation, as agent and attorney-in-fact of EXXON MOBIL CORPORATION, a New Jersey corporation.



*Dedra L Nunez*

Notary Public in and for the State of Texas

STATE OF TEXAS


§

§

COUNTY OF TARRANT

§

The foregoing instrument was acknowledged before me on March 29, 2018, by Edwin S. Ryan, Jr., Senior Vice President of XTO Energy Inc., a Delaware corporation, as agent and attorney-in-fact of EXXONMOBIL OIL CORPORATION, a New York corporation.



*Dedra L Nunez*

Notary Public in and for the State of Texas

STATE OF TEXAS


§

§

COUNTY OF Tarrant

§

The foregoing instrument was acknowledged before me on March 29, 2018, by Gregory M. Hoffman, Vice President, Business Development, of Hilcorp Energy Company, a Texas corporation, as general partner of Hilcorp San Juan, L.P., a Delaware limited partnership, on behalf of said corporation and partnership.



*Dedra L Nunez*

Notary Public in and for the State of Texas

Exhibit A-1 – Leases

Attached to and made a part thereof that certain Assignment and Bill of Sale

dated effective November 1, 2017, by and between XTO Energy Inc., Exxon Mobil Corporation, and ExxonMobil Oil Corporation, as Assignor,  
and Hilcorp San Juan, L.P., as Assignee

XTO AGMT NO.	LESSOR	LESSEE	LEASE DATE	COUNTY	ST	BK	PG	INST NO.	SEC	TWP	RGE	LEGAL
0006594	USA SF-046563	FRED FEASEL	12/31/1938	SAN JUAN	NM	139	216		2	27N	10W	LOT 3; LOT 4; S/2 NW/4; S/2; S/2 NE/4
									3	27N	10W	LOT 1
									32	28N	10W	ALL
									33	28N	10W	ALL
									34	28N	10W	NW/4; E/2
0006595	USA NMSF-047059B	KUTZ CANON OIL AND GAS COMPANY	9/1/2000	SAN JUAN	NM				7	28N	10W	LOT 1; LOT 2; S/2 SE/4
									8	28N	10W	LOT 1; LOT 2; LOT 3; LOT 4; S/2 S/2
									17	28N	10W	ALL
									18	28N	10W	NE/4; N/2 SE/4; SE/4 SE/4
									20	28N	10W	NW/4 NW/4
0006596	USA NMSF-047039A	KUTZ CANON OIL AND GAS COMPANY	8/1/1959	SAN JUAN	NM				20	28N	10W	NE/4; E/2 NW/4; SW/4 NW/4; S/2
0006597	USA NMSF-077382	R P HARGRAVE	1/1/1944	SAN JUAN	NM				3	27N	10W	LOT 2; LOT 3; LOT 4; S/2 N/2; S/2
									4	27N	10W	ALL
									9	27N	10W	ALL
									16	27N	10W	ALL
0006598	USA SF-077384	MADELINE N GALT	1/1/1944	SAN JUAN	NM	460	31		1	27N	10W	ALL
									6	27N	10W	ALL
									7	27N	10W	LOT 4
									12	27N	10W	LOT 4; W/2 SE/4
0006599	USA SF-077383	KUTZ DEEP TEST INC	1/1/1944	SAN JUAN	NM	460	32		21	28N	10W	NE/4; SW/4
									22	28N	10W	NE/4; SW/4
									27	28N	10W	NE/4; SW/4
									28	28N	10W	NE/4; SW/4
0006600	USA SF-077383-A	KUTZ DEEP TEST INC	1/1/1944	SAN JUAN	NM	460	32		21	28N	10W	SE/4; NW/4
									22	28N	10W	SE/4; NW/4
									27	28N	10W	SE/4; NW/4
									28	28N	10W	SE/4; NW/4
0007168	SARAH CONDER GRIBBLE ET AL	BEAVER LODGE OIL CORPORATION	11/2/1952	SAN JUAN	NM	208	68		23	31N	11W	SE/4 NE/4
0007180	STATE OF NEW MEXICO B-10405-97	HARRY S WRIGHT	6/24/1943	SAN JUAN	NM				32	29N	9W	NW/4 SE/4
0007181	STATE OF NEW MEXICO E-5386-6	PUBCO DEVELOPMENT INC	7/10/1951	SAN JUAN	NM				36	31N	11W	N/2 NE/4; E/2 NW/4
0007203	USA SF-078095	BEN CASE	2/1/1948	SAN JUAN	NM	194	17		19	31N	11W	LOT 1; LOT 2; E/2 NW/4; NE/4 NE/4; W/2
												SE/4; SE/4 SE/4
0012904	USA SF-077972	H C RICHARDSON	11/1/1947	SAN JUAN	NM	651	299		2	27N	13W	S/2 NE/4; LOT 1; LOT 2
0015486	CHRISTINA CORPORATION	CROSS TIMBERS OIL COMPANY	11/15/1999	SAN JUAN	NM	1292	333		9	30N	12W	W/2 E/2
0015538	C C CULPEPPER ET AL	E H WHITE	10/4/1946	SAN JUAN	NM	126	205		20	32N	12W	SE/4 NW/4
0015539	H M SEITZINGER	WOOD RIVER OIL AND REFINING CO	6/30/1947	SAN JUAN	NM	125	263		23	29N	11W	N/2 SE/4 LESS 7 ACRES MORE FULLY DESCRIBED IN LEASE BY METES AND BOUNDS

XTO AGMT NO.	LESSOR	LESSEE	LEASE DATE	COUNTY	ST	BK	PG	INST NO.	SEC	TWP	RGE	LEGAL
0015820	THE DENVER AND RIO GRANDE WESTERN RAILROAD COMPANY	JOHN J REDFERN JR	11/16/1959	SAN JUAN	NM	439	217		29	30N	12W	PT OF SW/4 SE/4 DESCRIBED BY METES & BOUNDS & BEING A 100 FOOT ROW
0015821	W T MCCARTY ET UX	JOHN J REDFERN JR	7/5/1960	SAN JUAN	NM	454	223		29	30N	12W	PT OF SW/4 SE/4 DESCRIBED BY METES & BOUNDS
0015822	WILLIAM RONALD ELLSWORTH ET UX	JOHN J REDFERN JR	11/3/1959	SAN JUAN	NM	435	50		29	30N	12W	PT OF NW/4 SE/4 SW/4 DESCRIBED BY METES & BOUNDS
0015830	THE DENVER AND RIO GRANDE WESTERN RAILROAD COMPANY	JOHN J REDFERN	12/10/1959	SAN JUAN	NM	445	2		28	30N	12W	ALL OF THE FEE TITLE RIGHT-OF-WAY LYING WITHIN N/2
0015844	USA NM-0702	J HARVEY WILSON	7/1/1950	SAN JUAN	NM	519	119		31	29N	10W	W/2
0015875	DENVER & RIO GRANDE WESTERN	OWEN HARMON	12/15/1952	SAN JUAN	NM	216	12		17	30N	11W	SW/4
0015876	FANNIE WARD	OWEN DRILLING COMPANY	7/8/1952	SAN JUAN	NM	212	58		17	30N	11W	SW/4
0015877	JOBE LEE PRICE ET UX	OWEN DRILLING COMPANY	10/29/1951	SAN JUAN	NM	188	66		17	30N	11W	SW/4
0015878	RAYMOND F SIMMONS ET UX	OWEN DRILLING COMPANY	3/6/1951	SAN JUAN	NM	188	69		17	30N	11W	SW/4
0015879	RAYMOND F SIMMONS ET UX	OWEN DRILLING COMPANY	3/6/1951	SAN JUAN	NM	188	76		17	30N	11W	SW/4
0015880	JULYSSES G BERRY ET UX	OWEN DRILLING COMPANY	7/12/1952	SAN JUAN	NM	249	14		17	30N	11W	SW/4
0016992	RAYMOND D FARMER ET AL	CLAUD E AIKMAN	7/10/1956	SAN JUAN	NM	310	179		35	31N	12W	E/2 SE/4
0016993	WES OLIVER ET AL	CLAUD E AIKMAN	8/7/1956	SAN JUAN	NM	310	180		35	31N	12W	E/2 SE/4
0017631	BIA 14-20-604-78	STANOLIND OIL AND GAS COMPANY	6/26/1956	SAN JUAN	NM	306	188		1	31N	14W	LOT 1; LOT 5; LOT 6; LOT 7; SW/4 NE/4; W/2 SE/4; SW/4
0017632	BIA 14-20-604-79	STANOLIND OIL AND GAS COMPANY	6/26/1956	SAN JUAN	NM	306	189		11	31N	14W	NE/4; NE/4 NW/4; S/2 NW/4; S/2
0017633	STATE OF NEW MEXICO OG-959-5	MONSANTO CHEMICAL COMPANY	6/18/1957	SAN JUAN	NM	460	82		12	31N	14W	LOT 1; LOT 2; LOT 3; LOT 4; S/2 N/2; S/2
0017634	STATE OF NEW MEXICO K-5084-6	PAN AMERICAN PETROLEUM	6/15/1965	SAN JUAN	NM	609	152		3	31N	14W	ALL
0017635	STATE OF NEW MEXICO L-4639-4	CHALFANT MAGEE & HANSEN INC	6/16/1970	SAN JUAN	NM	714	181		4	31N	14W	S/2 NE/4; NW/4; S/2
0017640	STATE OF NEW MEXICO E-453-22	HARRY S WRIGHT	7/16/1945	SAN JUAN	NM				10	31N	14W	S/2 NE/4; NW/4; S/2
0017641	STATE OF NEW MEXICO E-9226-2	ANDERSON PRICHARD OIL CORP	7/19/1955	SAN JUAN	NM	283	176		2	30N	13W	S/2 SW/4
0017649	STATE OF NEW MEXICO E-6001-0006	BROOKHAVEN OIL COMPANY	2/11/1952	SAN JUAN	NM	177	38		32	31N	13W	N/2 NE/4; SW/4 NE/4
0017650	USA NIMNM-103798 (OUT OF NIMNM-12201)	ALICE SCHWERTFEGGER	10/1/1948	SAN JUAN	NM				32	26N	11W	N/2 NE/4; SW/4 NE/4; SE/4 NW/4; W2 SW/4; SE4 SW4; N2 SE4,
0017651	USA NIMNM-103799	TOM BOLACK	10/1/1948	SAN JUAN	NM	248	3		2	30N	13W	LOT 4
0017653	USA SF-079232	R W BOLACK	10/1/1948	SAN JUAN	NM	248	5		16	29N	11W	SW/4 NE/4
0017654	STATE OF NEW MEXICO E-7592-6	VINCENT CUCCIA	11/17/1953	SAN JUAN	NM	238	73		36	27N	8W	NE/4 NW/4
0017655	USA NM-05791 (OUT OF NM-078481)	HUGH J GRAHAM	2/1/1948	SAN JUAN	NM				1	27N	8W	S/2 N/2; LOT 1; LOT 2; LOT 3; LOT 4
0017656	USA SF-078480	W E HAMMOND	2/1/1948	SAN JUAN	NM	190	19		12	27N	8W	S/2
									28	27N	8W	NW/4; S/2; LOT 1; LOT 2; LOT 3; LOT 4
									29	27N	8W	ALL
									30	27N	8W	E/2
									31	27N	8W	E/2
									33	27N	8W	W/2; E/2
									32	27N	8W	NE/4 SE/4; S/2 SE/4; NW/4; S/2 SW/4; SW/4 NE/4
									4	27N	8W	S/2 NW/4; SW/4; LOT 3; LOT 4
									9	27N	8W	SE/4
0017656	USA SF-078480	W E HAMMOND	2/1/1948	SAN JUAN	NM	190	19		26	27N	8W	W/2

XTO AGMT NO.	LESSOR	LESSEE	LEASE DATE	COUNTY	ST	BK	PG	INST NO.	SEC	TWP	RGE	LEGAL
0017657	USA NM-05750	HUGH J GRAHAM	2/1/1948	SAN JUAN	NM				9	27N	8W	NE/4
0017658	USA NM-103797 (OUT OF SF 078565)	O L DRYDEN	4/1/1948	SAN JUAN	NM	348	190		12	27N	8W	N/2
0017661	STATE OF NEW MEXICO E-8443-1	STANOLIND OIL AND GAS COMPANY	8/17/1954	SAN JUAN	NM	260	132		16	31N	12W	E/2 NW/4; SW/4 SW/4; SW/4 SE/4
0017662	STATE OF NEW MEXICO E-8444-0	STANOLIND OIL AND GAS COMPANY	8/17/1954	SAN JUAN	NM				32	31N	12W	NW/4 NE/4; NE/4 NW/4; NE/4 SW/4; SW/4 SE/4
0017664	STATE OF NEW MEXICO B-11370-55	HARRY S WRIGHT	7/3/1944	SAN JUAN	NM	331	4		16	30N	13W	SE/4 SW/4
									16	31N	12W	SE/4 SE/4; NE/4 SE/4; SW/4 NE/4; NE/4 NE/4
									32	26N	12W	S/2 SW4
0017666	STATE OF NEW MEXICO B-11419-22	HARRY S WRIGHT	8/19/1944	SAN JUAN	NM				2	30N	13W	NW/4 SW/4
0017667	USA NM-03380	THOMAS D CAMPBELL	4/1/1948	SAN JUAN	NM	248	2		17	27N	8W	ALL
									18	27N	8W	E/2 NW/4; NE/4; LOT 1; LOT 2; SE/4
									19	27N	8W	E/2
									20	27N	8W	ALL
									21	27N	8W	S/2
0017668	USA SF-078625	THOMAS D CAMPBELL	4/1/1948	SAN JUAN	NM				18	27N	8W	E/2 SW/4; LOT 3; LOT 4
0017670	USA NMSF-079319	ALICE SCHWERTFEGER	10/1/1948	SAN JUAN	NM	248	4		6	27N	8W	S/2 NE/4; SE/4 NW/4; E/2 SW/4; SE/4; LOT 1; LOT 2; LOT 3; LOT 4; LOT 5; LOT 6; LOT 7
0017671	STATE OF NEW MEXICO E-3148-20	JOHN BURROUGHS	12/10/1949	SAN JUAN	NM	321	66		32	27N	8W	SE/4 NE/4; N/2 SW/4
0017672	USA SF-077875	PEARL O PIPKEN	5/1/1946	SAN JUAN	NM				7	27N	10W	E/2 W/2; E/2
									8	27N	10W	ALL
									17	27N	10W	ALL
									18	27N	10W	E/2
0017673	USA NMSF-077875-A	PEARL O PIPKIN	5/1/1946	SAN JUAN	NM				7	27N	10W	LOT 1; LOT 2; LOT 3
0017674	STATE OF NEW MEXICO E-4426-53	HARRY S WRIGHT AND MILDRED	10/13/1950	SAN JUAN	NM				16	32N	12W	NE/4 SW/4
0017679	USA NM-019414	STANOLIND OIL AND GAS COMPANY	9/20/1955	SAN JUAN	NM	284	128		9	32N	12W	LOT 5; LOT 6; LOT 11
									17	32N	12W	LOT 9; LOT 10; LOT 15; LOT 16
									20	32N	12W	NE/4; N/2 NW/4; SW/4 NW/4
0017680	STATE OF NEW MEXICO E-1205-6	BYRD-FROST INC & PAUL B ENGLISH	2/10/1947	SAN JUAN	NM	128	133		16	31N	12W	SW/4 NW/4
									32	31N	12W	SE/4 SE/4
0017686	STATE OF NEW MEXICO E-6513	STANOLIND OIL & GAS COMPANY	9/10/1952	SAN JUAN	NM	205	49		32	29N	9W	NE/4
0017688	STATE OF NEW MEXICO B-10644-85	BERNICE R PIATT	9/10/1943	SAN JUAN	NM				32	29N	10W	SW/4 SE/4; SE/4 SE/4
									36	30N	12W	NE/4 NW/4; NE/4 NE/4
0017691	STATE OF NEW MEXICO E-286-42	HARRY S WRIGHT	4/26/1945	SAN JUAN	NM	309	17		16	31N	12W	SE/4 NE/4
0017692	E W GREENE ET UX	FLOYD H SCHROEDER	5/30/1956	SAN JUAN	NM	309	36		25	32N	13W	W/2 SE/4; E/2 SW/4
0017693	ALICE NEFF	DAN W JOHNSTON	10/2/1957	SAN JUAN	NM	348	83		21	32N	13W	SW/4 SE/4
									27	32N	13W	SE/4 NE/4; NE/4 SE/4
									28	32N	13W	SE/4 NE/4; N/2 SE/4; SW/4 SE/4; SW/4 NW/4; N/2 SW/4; SW/4 SW/4

XTO AGMT NO.	LESSOR	LESSEE	LEASE DATE	COUNTY	ST	BK	PG	INST NO.	SEC	TWP	RGE	LEGAL
0017694	ETHEL LOUISE CARDON ET AL	DAN W JOHNSTON	10/14/1957	SAN JUAN	NM	348	84		21 27 28	32N 32N 32N	13W 13W 13W	SW/4 SE/4 SE/4 NE/4; NE/4 SE/4 SE/4 NE/4; N/2 SE/4; SW/4 SE/4; SW/4 NW/4; NE/4 SW/4; W/2 SW/4
0017695	ROSE B PETER ET AL	F R BRYAN	2/27/1958	SAN JUAN	NM	376	99		27	30N	12W	S/2 NE/4; NW/4 SE/4; NE/4 SW/4
0017696	FRANK L BROWN ET UX	PAN AMERICAN PETROLEUM CORP	8/12/1958	SAN JUAN	NM	392	27		27	30N	12W	E/2 NE/4 NW/4
0017697	ALBERT GERALD DUNCAN ET UX	HUGH J MITCHELL	12/10/1958	SAN JUAN	NM	411	80		27	30N	12W	NW/4 NE/4 EXCEPT LOT 9; BLOCK 3 OF THE FLORA VISTA ACRES SUBDIVISION
0017698	JAMES STEDJE ET AL	HUGH J MITCHELL	12/24/1958	SAN JUAN	NM	411	67		27	30N	12W	SE/4 NW/4; SW/4 NW/4; NW/4 SW/4 LYING NORTH & WEST OF ROAD
0017699	C C MUMMA ET UX	PAN AMERICAN PETROLEUM CORP	9/29/1961	SAN JUAN	NM	500	23		28	30N	12W	PTN SE/4 NE/4 DESCRIBED BY METES & BOUNDS
0017701	FRED LANKFORD ET UX	NORTHWEST PRODUCTION CORPORATION	2/12/1957	SAN JUAN	NM	338	121		27	30N	12W	E/2 SE/4; SW/4 SW/4; SW/4 SE/4; SE/4 SW/4; 17 ACRES OUT OF NW/4 SW/4; SW/4 NW/4
0017702	RUTH HEILMAN WHITEAKER ET VIR	NORTHWEST PRODUCTION CORPORATION	2/15/1957	SAN JUAN	NM	338	120		34	30N	12W	W/2 NW/4
0017703	J L BROWN ET UX	NORTHWEST PRODUCTION CORPORATION	10/12/1956	SAN JUAN	NM	325	128		21 27	30N 30N	12W 12W	SE/4 SE/4 W/2 NW/4 NW/4
0017704	STATE OF NEW MEXICO B-11017-63	HARRY S WRIGHT	2/18/1944	SAN JUAN	NM				27	30N	12W	SE/4 SE/4
0017705	STATE OF NEW MEXICO B-11318-32	HARRY S WRIGHT	6/26/1944	SAN JUAN	NM				21 27	30N 30N	12W 12W	W/2 NW/4 NW/4
0017707	STATE OF NEW MEXICO B-11571-58 (62)	HARRY S WRIGHT	10/21/1944	SAN JUAN	NM				27	30N	12W	NE/4 NE/4
0017708	STATE OF NEW MEXICO E-4501-15	CHARLES B GONSALES	10/24/1950	SAN JUAN	NM	328	155		32	25N	9W	S/2 SW/4
0017710	R R QUINE	RODNEY P CALVIN	1/10/1958	SAN JUAN	NM	376	54		31	30N	12W	E/2 SE/4 LESS 3/4 ACRE DESCRIBED BY METES & BOUNDS IN THE NE/4 SE/4; LESS 6.54 ACRES; 16 ACRES DESCRIBED BY METES & BOUNDS IN NW/2 SE/4; PLUS 2.67 ACRES DESCRIBED BY METES & BOUNDS IN SW/4 NE/4
0017711	WILLIAM QUINE	RODNEY P CALVIN	1/10/1958	SAN JUAN	NM	367	46		32	30N	12W	W/2 SW/4
0017712	JANE QUINE	RODNEY P CALVIN	1/10/1958	SAN JUAN	NM	367	48		31	30N	12W	E/2 SW/4 NE/4; & 10.25 ACRES DESCRIBED BY METES & BOUNDS IN SW/4 NE/4
0017713	ANN QUINE LUTHER ET AL	RODNEY P CALVIN	1/10/1958	SAN JUAN	NM	367	50		31	30N	12W	16 ACRES IN NW/4 SE/4 DESCRIBED BY METES & BOUNDS
0017714	G R MAGARRELL ET UX	F R BRYAN	2/26/1958	SAN JUAN	NM	373	32		31	30N	12W	8 ACRES OUT OF NW/4 SE/4 & 5 ACRES OUT OF SW/4 NE/4 DESCRIBED BY METES & BOUNDS
0017715	CULLEN C MITCHELL ET UX	F R BRYAN	2/26/1958	SAN JUAN	NM	373	34		32	30N	12W	W/2 SE/4 SW/4
0017716	R H CARSON ET AL	F R BRYAN	2/26/1958	SAN JUAN	NM	373	36		32	30N	12W	E/2 SE/4 SW/2
					NM							NE/4 SW/4



XTO AGMT NO.	LESSOR	LESSEE	LEASE DATE	COUNTY	ST	BK	PG	INST NO.	SEC	TWP	RGE	LEGAL
0017717	GAIL AMSDEN HALL ET VIR	RODNEY P CALVIN	1/14/1958	SAN JUAN	NM	376	97		31	30N	12W	SE/4 NE/4 LESS A 3/4 ACRE TRACT, A 1.68 ACRE, 3/4 ACRE TRACT OUT OF THE NE/4 SE/4
0017718	USA NM 048575	PAN AMERICAN PETROLEUM CORPORATION	9/1/1958	SAN JUAN	NM	382	148		28 30	30N 30N	12W 12W	NE/4 NW/4 LOTS 1; LOT 2; LOT 3; LOT 4; E/2 W/2; SW/4 NE/4
0017719	AUGUST C SCHMITT ET UX	F R BRYAN	2/5/1958	SAN JUAN	NM	401	55		31	30N	12W	LOT 1; LOT 2
0017720	C W WHITMER ET AL	F R BRYAN	3/20/1958	SAN JUAN	NM	401	57		31	30N	12W	E/2 NE/4 NE/4
0017721	JAMES W EDGAR ET UX	WELDON C JULANDER	12/24/1959	SAN JUAN	NM	445	15		6	29N	12W	PT OF SW/4 SE/4; PT OF SE/4 SW/4 DESCRIBED BY METES & BOUNDS
0017722	C C CULPEPPER ET UX	RODNEY P CALVIN	12/24/1959	SAN JUAN	NM	465	164		31	30N	12W	PT OF SW/4 SE/4; PT OF SE/4 SW/4 DESCRIBED BY METES & BOUNDS
0017723	LARRY AVERY AMSDEN	WELDON C JULANDER	1/8/1960	SAN JUAN	NM	465	166		6	29N	12W	PTN SW/4 SE/4 DESCRIBED BY METES & BOUNDS
0017724	CHARLES AMSDEN ESTATE	WELDON C JULANDER	4/21/1960	SAN JUAN	NM	465	168		31	30N	12W	PTN SW/4 SE/4 DESCRIBED BY METES & BOUNDS
0017725	GAIL AMSDEN HALL ET VIR	WELDON C JULANDER	1/8/1960	SAN JUAN	NM	465	170		6	29N	12W	PT OF NW/4 NE/4 & NE/4 NW/4 DESCRIBED BY METES & BOUNDS
0017726	THEODORE P AMSDEN ET UX	WELDON C JULANDER	1/8/1960	SAN JUAN	NM	465	175		31	30N	12W	PT OF SE/4 SW/4 DESCRIBED BY METES & BOUNDS
0017727	VIRGINIA AMSDEN WHITMIRE ET VIR	WELDON C JULANDER	1/8/1960	SAN JUAN	NM	465	174		6	29N	12W	10 ACRES IN SE/4 SW/4 DESCRIBED BY METES & BOUNDS
0017728	ELBIE S EVANS ET UX	WELDON C JULANDER	4/28/1960	SAN JUAN	NM	465	176		31	30N	12W	10 ACRES IN SE/4 SW/4 DESCRIBED BY METES & BOUNDS
0017729	LEON THOMPSON ET UX	PAN AMERICAN PETROLEUM CORPORATION	3/24/1966	SAN JUAN	NM	622	116		6	29N	12W	10 ACRES IN SE/4 SW/4 DESCRIBED BY METES & BOUNDS
0017730	ROBERT F HUNTLEY ET UX	PAN AMERICAN PETROLEUM CORPORATION	3/28/1966	SAN JUAN	NM	622	129		31	30N	12W	10 ACRES IN SE/4 SW/4 DESCRIBED BY METES & BOUNDS

XTO AGMT NO.	LESSOR	LESSEE	LEASE DATE	COUNTY	ST	BK	PG	INST NO.	SEC	TWP	RGE	LEGAL
0017731	DANNIE R ROBERTS ET UX	PAN AMERICAN PETROLEUM CORPORATION	3/29/1966	SAN JUAN	NM	626	8		31	30N	12W	LOT 11; LOT 12; BLOCK 2; SUN VALLEY SUBDIVISION IN S/2
0017732	K R MCLEEMEE ET UX	PAN AMERICAN PETROLEUM CORPORATION	3/29/1966	SAN JUAN	NM	626	18		31	30N	12W	LOT 5; BLOCK 5; SUN VALLEY SUBDIVISION IN S/2
0017733	A W MCLEEMEE ET UX	PAN AMERICAN PETROLEUM CORPORATION	3/29/1966	SAN JUAN	NM	626	19		31	30N	12W	LOT 4; BLOCK 5; SUN VALLEY SUBDIVISION IN S/2
0017734	J W EDGAR ET UX	PAN AMERICAN PETROLEUM CORPORATION	3/30/1966	SAN JUAN	NM	626	17		31	30N	12W	BLOCK 1 LOT 1; LOT 2; LOT 9; LOT 10; LOT 14; LOT 15; LOT 20; LOT 21; BLOCK 5 LOT 11; LOT 12; SUN VALLEY SUBDIVISION IN S/2
0017735	ALVIN D MCMAHON ET UX	PAN AMERICAN PETROLEUM CORPORATION	4/1/1966	SAN JUAN	NM	626	7		31	30N	12W	LOTS 1; LOT 2; LOT 3; BLOCK 5; SUN VALLEY SUBDIVISION IN S/2
0017736	MELBOURN B WRATISLAW ET US	PAN AMERICAN PETROLEUM CORPORATION	4/4/1966	SAN JUAN	NM	626	45		31	30N	12W	LOT 9; LOT 10; BLOCK 5; SUN VALLEY SUBDIVISION IN S/2
0017737	ROBERT W REYNOLDS ET UX	PAN AMERICAN PETROLEUM CORPORATION	4/5/1966	SAN JUAN	NM	629	64		31	30N	12W	LOT 5; LOT 6; BLOCK 2; SUN VALLEY SUBDIVISION IN S/2
0017738	NERINE PAYTON	PAN AMERICAN PETROLEUM CORPORATION	4/5/1966	SAN JUAN	NM	626	44		31	30N	12W	LOT 11; BLOCK 1; SUN VALLEY SUBDIVISION IN S/2
0017739	W F BROWN ET UX	PAN AMERICAN PETROLEUM CORPORATION	5/3/1966	SAN JUAN	NM	629	5		31	30N	12W	LOT 8; BLOCK 5; SUN VALLEY SUBDIVISION IN S/2
0017740	MABLE A BLAKE	PAN AMERICAN PETROLEUM CORPORATION	4/14/1966	SAN JUAN	NM	626	65		31	30N	12W	LOT 13; LOT 14; BLOCK 5; SUN VALLEY SUBDIVISION IN S/2
0017741	RALPH E REYNOLDS ET UX	PAN AMERICAN PETROLEUM CORPORATION	4/18/1966	SAN JUAN	NM	626	60		31	30N	12W	LOT 16; LOT 17; BLOCK 1; SUN VALLEY SUBDIVISION IN S/2
0017742	THELMA M'ALONE	PAN AMERICAN PETROLEUM CORPORATION	4/19/1966	SAN JUAN	NM	626	64		31	30N	12W	LOT 6; BLOCK 5; SUN VALLEY SUBDIVISION IN S/2
0017743	JOE W CLARK ET UX	PAN AMERICAN PETROLEUM CORPORATION	4/20/1966	SAN JUAN	NM	626	59		31	30N	12W	LOT 7; BLOCK 5; SUN VALLEY SUBDIVISION IN S/2
0017744	WILLIAM V WOODS ETUX	PAN AMERICAN PETROLEUM CORPORATION	4/21/1966	SAN JUAN	NM	629	58		31	30N	12W	LOT 13; LOT 14; BLOCK 2; SUN VALLEY SUBDIVISION IN S/2
0017745	JAMES W HATCH ET UX	RODNEY P CALVIN	4/22/1960	SAN JUAN	NM	454	228		31	30N	12W	5 TRACTS OF L& IN NE/4 SW/4 DESCRIBED BY METES & BOUNDS
0017746	B J HARKRIDER	RODNEY P CALVIN AND WELDON C JULANDER	2/7/1961	SAN JUAN	NM	524	90		31	30N	12W	PTN OF E/2 NW/2 DESCRIBED BY METES & BOUNDS
0017747	WILLIAM QUINE	WELDON C JULANDER	1/17/1961	SAN JUAN	NM	505	196		31	30N	12W	NW/4 NE/4
0017748	FOUTZ & BURSUM CONSTRUCTION COMPANY	RODNEY P CALVIN AND WELDON C JULANDER	2/21/1961	SAN JUAN	NM	505	195		31	30N	12W	NW/4 NE/4 SAVE & EXCEPT PORTION OF NW/4 NE/4 LYING SOUTH & EAST OF NORTH ROW LINE OF HIGHWAY 550
0017749	STANLEY J GILMER ET UX	ROBERT E DWYER	1/26/1960	SAN JUAN	NM	447	155		31	30N	12W	PTN E/2 NW/4 & E/2 SW/4 DESCRIBED BY METES & BOUNDS
0017751	LUI CASAZZA	F R BRYAN	10/5/1960	SAN JUAN	NM	468	59		6	29N	12W	PT OF N/W/4 NW/4 DESCRIBED BY METES & BOUNDS
									31	30N	12W	PTN W/2 SW/4 DESCRIBED BY METES & BOUNDS

XTO AGMT NO.	LESSOR	LESSEE	LEASE DATE	COUNTY	ST	BK	PG	INST NO.	SEC	TWP	RGE	LEGAL
0017752	CH NYE ET UX	PAN AMERICAN PETROLEUM CORPORATION	2/5/1960	SAN JUAN	NM	468	56		6	29N	12W	PT OF NW/4 NE/4 & NE/4 NW/4 DESCRIBED BY METES & BOUNDS
									31	30N	12W	PTN W/2 SW/4 DESCRIBED BY METES & BOUNDS
0017753	NORTHSIDE CHURCH OF CHRIST, INC	PAN AMERICAN PETROLEUM CORPORATION	6/15/1961	SAN JUAN	NM	495	6		31	30N	12W	PTN SW/4 DESCRIBED BY METES & BOUNDS
0017754	C W WHITMER ET AL	FIVE STATES PETROLEUM COMPANY	7/13/1961	SAN JUAN	NM	495	59		31	30N	12W	W/2 NE/4 NE/4
0017755	FIVE STATES PETROLEUM CO	PAN AMERICAN PETROLEUM CORPORATION	9/25/1961	SAN JUAN	NM	515	57		31	30N	12W	W/2 NE/4 NE/4
0017756	PHIL A CORNELL INC	PAN AMERICAN PETROLEUM CORPORATION	12/1/1965	SAN JUAN	NM	616	38		31	30N	12W	PTN OF W/2 NE/4 NE/4 DESCRIBED BY METES & BOUNDS
0017757	ASHAEL ALLEN ET UX	FIVE STATES PETROLEUM COMPANY	8/17/1961	SAN JUAN	NM	510	46		31	30N	12W	PTN NE/4 NE/4 DESCRIBED BY METES & BOUNDS
0017758	THE FIRST NATIONAL BANK OF FARMINGTON, NEW MEXICO	PAN AMERICAN PETROLEUM CORPORATION	11/17/1965	SAN JUAN	NM	616	1		31	30N	12W	PTN NE/4 NE/4 DESCRIBED BY METES & BOUNDS
0017759	DENVER AND RIO GRANDE WESTERN RAILROAD COMPANY	RODMEY P CALVIN AND WELDON C JULANDER	7/14/1961	SAN JUAN	NM	503	30		31	30N	12W	FARMINGTON BRANCH 100 FOOT ROW ALONG MAIN TRACK IN SE/4
									32	30N	12W	100 FOOT ROW IN SW/4
0017760	GEORGE A HOOD ET AL	WELDON C JULANDER	5/4/1962	SAN JUAN	NM	522	127		31	30N	12W	PTN OF SW/4 SW/4 DESCRIBED IN METES & BOUNDS
0017761	FOUTZ AND BURSUM TRUCKING COMPANY INC	PAN AMERICAN PETROLEUM CORPORATION	5/21/1964	SAN JUAN	NM	579	11		31	30N	12W	3.7 ACRES DESCRIBED BY METES & BOUNDS
0017762	PRODUCTION EQUIPMENT CORPORATION	PAN AMERICAN PETROLEUM CORPORATION	5/11/1964	SAN JUAN	NM	579	12		31	30N	12W	PTN E/2 NW/4 SW/4 DESCRIBED BY METES & BOUNDS
0017763	J H HICKS ET UX	PAN AMERICAN PETROLEUM CORPORATION	5/18/1964	SAN JUAN	NM	579	13		31	30N	12W	PTN E/2 NW/4 SW/4 DESCRIBED BY METES & BOUNDS
0017764	MARTIN H WILSON ET UX	PAN AMERICAN PETROLEUM CORPORATION	5/26/1964	SAN JUAN	NM	579	20		31	30N	12W	PTN NW/4 SW/4 DESCRIBED BY METES & BOUNDS
0017765	BASIN BROADCASTING COMPANY	PAN AMERICAN PETROLEUM CORPORATION	6/4/1964	SAN JUAN	NM	579	45		31	30N	12W	1.35 ACRE TRACT DESCRIBED BY METES & BOUNDS
0017766	JOE SELF ET UX	PAN AMERICAN PETROLEUM CORPORATION	6/9/1964	SAN JUAN	NM	579	54		31	30N	12W	1.02 ACRE TRACT DESCRIBED BY METES & BOUNDS
0017767	L L OZBUN ET UX	PAN AMERICAN PETROLEUM CORPORATION	6/10/1964	SAN JUAN	NM	579	55		31	30N	12W	0.13 ACRES DESCRIBED BY METES & BOUNDS
0017768	JACK A DERUSHA ET UX	PAN AMERICAN PETROLEUM CORPORATION	6/4/1964	SAN JUAN	NM	579	59		31	30N	12W	1.421 ACRES DESCRIBED BY METES & BOUNDS
0017769	LEONARD L FINCHER ET UX	PAN AMERICAN PETROLEUM CORPORATION	6/10/1964	SAN JUAN	NM	579	60		31	30N	12W	1.06 ACRES DESCRIBED BY METES & BOUNDS
0017770	CLIFFORD A CHEESEMAN ET AL	PAN AMERICAN PETROLEUM CORPORATION	6/12/1964	SAN JUAN	NM	579	73		31	30N	12W	0.93 ACRES DESCRIBED BY METES & BOUNDS
0017771	J O BARNETT ET AL	PAN AMERICAN PETROLEUM CORPORATION	6/4/1964	SAN JUAN	NM	579	72		31	30N	12W	2.75 ACRES DESCRIBED BY METES & BOUNDS
0017772	DALE E JAUERT ET UX	PAN AMERICAN PETROLEUM CORPORATION	6/15/1964	SAN JUAN	NM	579	77		31	30N	12W	0.15 ACRES DESCRIBED BY METES & BOUNDS
0017773	S R BELLMAINE ET AL	PAN AMERICAN PETROLEUM CORPORATION	9/15/1964	SAN JUAN	NM	579	82		31	30N	12W	1.78 ACRES DESCRIBED BY METES & BOUNDS

XTO AGMT NO.	LESSOR	LESSEE	LEASE DATE	COUNTY	ST	BK	PG	INST NO.	SEC	TWP	RGE	LEGAL
0017774	C & W CONTRACTING COMPANY	PAN AMERICAN PETROLEUM CORPORATION	6/18/1964	SAN JUAN	NM	579	97		31	30N	12W	2.48 ACRES DESCRIBED BY METES & BOUNDS
0017775	MELVIN S BELVEAL ET UX	PAN AMERICAN PETROLEUM CORPORATION	5/27/1964	SAN JUAN	NM	581	9		31	30N	12W	0.185 ACRES DESCRIBED BY METES & BOUNDS
0017776	JAMES WADSWORTH HATCH ET UX	PAN AMERICAN PETROLEUM CORPORATION	6/23/1964	SAN JUAN	NM	579	96		31	30N	12W	0.65 ACRES DESCRIBED BY METES & BOUNDS
0017777	M C ROWE ET UX	PAN AMERICAN PETROLEUM CORPORATION	6/26/1964	SAN JUAN	NM	581	35		31	30N	12W	0.45 ACRES DESCRIBED BY METES & BOUNDS
0017778	W H MCNUTT ET UX	RODNEY P CALVIN	11/22/1963	SAN JUAN	NM	581	42		31	30N	12W	5.06 ACRES DESCRIBED BY METES & BOUNDS
0017779	LLOYD G WILLIAMS ET UX	RODNEY P CALVIN	10/31/1963	SAN JUAN	NM	570	65		31	30N	12W	13.16 ACRES DESCRIBED BY METES & BOUNDS
0017780	WILLIAM M BRIGGS ET UX	HOWARD E HENDERSON	12/16/1963	SAN JUAN	NM	574	76		31	30N	12W	PTN OF NW/4 SW/4 DESCRIBED BY METES & BOUNDS
0017781	CYRUS K RICKEL JR, TRUSTEE	PAN AMERICAN PETROLEUM CORPORATION	9/18/1964	SAN JUAN	NM	588	103		31	30N	12W	PTN OF NW/4 SW/4 DESCRIBED BY METES & BOUNDS
0017782	EDGAR B YOUNGER ET UX	PAN AMERICAN PETROLEUM CORPORATION	7/2/1964	SAN JUAN	NM	591	123		31	30N	12W	1.81 ACRES DESCRIBED BY METES & BOUNDS
0017783	LEO N WAYMIRE ET UX	PAN AMERICAN PETROLEUM CORPORATION	7/3/1964	SAN JUAN	NM	581	66		31	30N	12W	0.27 ACRES DESCRIBED BY METES & BOUNDS
0017784	LAWRENCE E SUTHERLAND ET UX	PAN AMERICAN PETROLEUM CORPORATION	7/15/1964	SAN JUAN	NM	581	101		31	30N	12W	0.11 ACRES DESCRIBED BY METES & BOUNDS
0017785	HAROLD BENNETT ET UX	PAN AMERICAN PETROLEUM CORPORATION	7/9/1964	SAN JUAN	NM	581	103		31	30N	12W	0.27 ACRES DESCRIBED BY METES & BOUNDS
0017786	EUGENE C BURNS ET UX	PAN AMERICAN PETROLEUM CORPORATION	7/14/1964	SAN JUAN	NM	581	104		31	30N	12W	0.17 ACRES DESCRIBED BY METES & BOUNDS
0017787	JOHN SCHNORR ET AL	PAN AMERICAN PETROLEUM CORPORATION	6/23/1964	SAN JUAN	NM	587	46		31	30N	12W	5.93 ACRES DESCRIBED BY METES & BOUNDS
0017788	MILTON E PRICE ET UX	HOWARD E HENDERSON	12/16/1963	SAN JUAN	NM	570	113		31	30N	12W	2.4456 ACRES DESCRIBED BY METES & BOUNDS
0017789	LONNIE JACQUES ET UX	PAN AMERICAN PETROLEUM CORPORATION	7/10/1964	SAN JUAN	NM	596	27		31	30N	12W	.27 ACRES DESCRIBED BY METES & BOUNDS
0017790	ASHAEL ALLEN ET UX	PAN AMERICAN PETROLEUM CORPORATION	11/4/1965	SAN JUAN	NM	609	236		31	30N	12W	1.36 ACRES DESCRIBED BY METES & BOUNDS
0017791	EDWIN H KAIME ET UX	PAN AMERICAN PETROLEUM CORPORATION	11/4/1965	SAN JUAN	NM	609	234		31	30N	12W	0.32 ACRES DESCRIBED BY METES & BOUNDS
0017792	LEONARD H JENSEN ET UX	PAN AMERICAN PETROLEUM CORPORATION	11/22/1965	SAN JUAN	NM	616	4		31	30N	12W	0.32 ACRES DESCRIBED BY METES & BOUNDS
0017793	LEONARD L WILSON ET UX	PAN AMERICAN PETROLEUM CORPORATION	11/12/1965	SAN JUAN	NM	616	5		31	30N	12W	0.64 ACRES DESCRIBED BY METES & BOUNDS
0017794	GARY LEE REYNOLDS ET UX	PAN AMERICAN PETROLEUM CORPORATION	11/22/1965	SAN JUAN	NM	616	25		31	30N	12W	LOT 11; LOT 12; BLOCK 3; PEACE VALLEY HEIGHTS SUBDIVISION
0017795	PETE RICCA ET AL	PAN AMERICAN PETROLEUM CORPORATION	11/24/1965	SAN JUAN	NM	616	24		31	30N	12W	0.75 ACRES DESCRIBED BY METES & BOUNDS
0017796	BRUCE E BRINER	PAN AMERICAN PETROLEUM CORPORATION	11/30/1965	SAN JUAN	NM	616	39		31	30N	12W	LOT 6; BLOCK 2; PEACE VALLEY HEIGHTS SUBDIVISION

XTO AGMT NO.	LESSOR	LESSEE	LEASE DATE	COUNTY	ST	BK	PG	INST NO.	SEC	TWP	RGE	LEGAL
0017797	BILLY L SMITH ET UX	PAN AMERICAN PETROLEUM CORPORATION	11/17/1965	SAN JUAN	NM	616	69		31	30N	12W	LOT 2; BLOCK 2 PEACE VALLEY HEIGHTS SUBDIVISION
0017798	JOE SELF ET UX	PAN AMERICAN PETROLEUM CORPORATION	2/9/1966	SAN JUAN	NM	620	85		31	30N	12W	LOT 4; LOT 5; BLOCK 4; PEACE VALLEY HEIGHTS SUBDIVISION IN S/2
0017799	JOHN A LOMAX ET UX	PAN AMERICAN PETROLEUM CORPORATION	5/15/1966	SAN JUAN	NM	622	89		31	30N	12W	TRACT 2 OF PEACE VALLEY HEIGHTS SUBDIVISION IN S/2
0017800	ELBIE S EVANS ET UX	PAN AMERICAN PETROLEUM CORPORATION	3/9/1966	SAN JUAN	NM	622	100		31	30N	12W	LOT 4; LOT 7; LOT 8; BLOCK 2; BLOCK 3; ALL IN PEACH VALLEY HEIGHTS SUBDIVISION
0017801	JAMES W HATCH ET UX	PAN AMERICAN PETROLEUM CORPORATION	5/20/1966	SAN JUAN	NM	629	57		31	30N	12W	0.10 ACRES DESCRIBED BY METES & BOUNDS
0017802	HAROLD LASSTER ET UX	PAN AMERICAN PETROLEUM CORPORATION	4/26/1967	SAN JUAN	NM	651	224		31	30N	12W	LOT 3; BLOCK 2; PEACE VALLEY HEIGHTS SUBDIVISION
0017804	E D BROWN ET UX	L G STEARNS ET AL	9/1/1945	SAN JUAN	NM	89	804		29	30N	12W	N/2 SW/4 SW/4; NW/4 SW/4; SW/4 SE/4 SW/4
0017804	E D BROWN ET UX	L G STEARNS ET AL	9/1/1945	SAN JUAN	NM	89	804		30	30N	12W	E/2 SE/4; SW/4 SE/4
									32	30N	12W	A FRACTION OF THE NE/4 NW/4; SE/4 NW/4; SW/4 NW/4; NW/4 NW/4 EXCEPT THE SOUTH 25 ACRES
0017805	HENRY F WAGGONER ET AL	L G STEARNS ET AL	6/21/1946	SAN JUAN	NM	126	338		29	30N	12W	E/2 E/2 SW/4; NW/4 SE/4; E/2 NE/4 NW/4
									32	30N	12W	EAST 35 ACRES OF NW/4 NE/4 LESS ROW OF DENVER & RIO GR&E RAILWAY
0017806	PAULINE KIRKLAND ET AL	F R BRYAN	2/7/1958	SAN JUAN	NM	382	152		32	30N	12W	SE/4 NE/4
0017807	JAMES HAMPTON ET UX	HOWARD E HENDERSON	8/26/1960	SAN JUAN	NM	468	95		32	30N	12W	TRACT OF LAND LOCATED IN SW CORNER OF NW/4 NE/4
0017812	SAN JUAN COUNTRY CLUB	HUGH J MITCHELL	8/14/1959	SAN JUAN	NM	432	32		20	30N	12W	SE/4 SW/4
									29	30N	12W	SW/4 NW/4; N/2 NW/4
									30	30N	12W	NE/4 NE/4 ; S/2 NE/4; NW/4 SE/4
0017813	DANIEL SISK ET AL	TENNESSEE GAS TRANSMISSION COMPANY	6/1/1959	SAN JUAN	NM	450	94		29	30N	12W	S/2 SW/4 SW/4
0017816	STATE OF NEW MEXICO OG-1530-1	PAN AMERICAN PETROLEUM	11/19/1957	SAN JUAN	NM	351	148		16	26N	11W	SE/4 NE/4
0017817	STATE OF NEW MEXICO B-11625-31	W. S. PATTERSON	11/20/1944	SAN JUAN	NM				2	31N	12W	SE/4 NW/4
0017821	BIA NOOC-14203024	JEROME P MCHUGH	1/19/1971	SAN JUAN	NM	733	77		35	26N	11W	SE/4
0017822	STATE OF NEW MEXICO E-6633-8	EL PASO NATURAL GAS COMPANY	11/10/1952	SAN JUAN	NM	348	105		36	25N	11W	NW4 SE4, SE/4 SE/4
0017823	BIA NOOC-14203598	TENNECO OIL COMPANY	11/22/1970	SAN JUAN	NM	705	146		3	25N	11W	LOT 1; LOT 2; S/2 NE/4
0017824	BIA NOOC-14203599	TENNECO OIL COMPANY	11/23/1970	SAN JUAN	NM	705	202		3	25N	11W	LOT 3; LOT 4; S/2 NW/4
0017825	BIA NOOC-14203601	TENNECO OIL COMPANY	1/11/1971	SAN JUAN	NM	705	169		4	25N	11W	LOT 1; LOT 2; S/2 NE/4
0017826	BIA NOOC-14203602	TENNECO OIL COMPANY	3/11/1971	SAN JUAN	NM	698	176		4	25N	11W	LOT 3; LOT 4; S/2 NW/4
0017827	BIA NOOC-14203603	TENNECO OIL COMPANY	3/11/1971	SAN JUAN	NM	721	107		5	25N	11W	SE/4
0017828	BIA NOOC-14203605	TENNECO OIL COMPANY	3/11/1971	SAN JUAN	NM	721	108		5	25N	11W	LOT 1; LOT 2; S/2 NE/4
0017829	BIA NOOC-14203606	TENNECO OIL COMPANY	3/11/1971	SAN JUAN	NM	705	171		9	25N	11W	NE/4
0017830	BIA NOOC-14203607	TENNECO OIL COMPANY	4/23/1971	SAN JUAN	NM	714	7		10	25N	11W	SE/4
0017831	BIA NOOC-14203608	TENNECO OIL COMPANY	3/17/1970	SAN JUAN	NM	714	6		10	25N	11W	NE/4
0017832	BIA NOOC-14203609	TENNECO OIL COMPANY	3/11/1971	SAN JUAN	NM	714	10		10	25N	11W	NW/4
0017833	BIA NOOC-14203610	TENNECO OIL COMPANY	5/12/1971	SAN JUAN	NM	714	27		10	25N	11W	SW/4
0017834	BIA NOOC-14203611	TENNECO OIL COMPANY	4/23/1971	SAN JUAN	NM	714	5		11	25N	11W	SW/4

XTO AGMT NO.	LESSOR	LESSEE	LEASE DATE	COUNTY	ST	BK	PG	INST NO.	SEC	TWP	RGE	LEGAL
0017835	BIA NOOC-14203613	TENNECO OIL COMPANY	3/17/1971	SAN JUAN	NM	721	326		13	25N	11W	NW/4
0017836	BIA NOOC-14203615	TENNECO OIL COMPANY	4/23/1971	SAN JUAN	NM	721	328		13	25N	11W	SW/4
0017837	BIA NOOC-14203616	TENNECO OIL COMPANY	3/23/1971	SAN JUAN	NM	714	118		14	25N	11W	NE/4
0017838	BIA NOOC-14203617	TENNECO OIL COMPANY	3/17/1971	SAN JUAN	NM	714	179		14	25N	11W	NW/4
0017839	BIA NOOC-14203618	TENNECO OIL COMPANY	3/10/1971	SAN JUAN	NM	714	119		15	25N	11W	NE/4
0017840	BIA NOOC-14203621	TENNECO OIL COMPANY	3/10/1971	SAN JUAN	NM	714	183		33	26N	11W	SW/4
0017841	BIA NOOC-14203622	TENNECO OIL COMPANY	3/10/1971	SAN JUAN	NM	714	185		33	26N	11W	SE/4
0017842	BIA NOOC-14203623	TENNECO OIL COMPANY	3/10/1971	SAN JUAN	NM	714	182		34	26N	11W	SW/4
0017843	BIA NOOC-14204321	TENNECO OIL COMPANY	12/23/1971	SAN JUAN	NM	721	69		34	26N	11W	SE/4
0017844	STATE OF NEW MEXICO OG-2004-1	PAN AMERICAN PETROLEUM	2/18/1958	SAN JUAN	NM				32	30N	13W	NW/4 NW/4; SW/4 SE/4
0017868	KATHLEEN I MAY	A L DUFF JR	1/20/1958	SAN JUAN	NM	373	21		25	30N	12W	NE/4 NE/4
0017869	FRANK H MARSHOW	PAN AMERICAN PETROLEUM CORPORATION	7/17/1958	SAN JUAN	NM	382	11		15	29N	12W	SE/4 NW/4; SW/4 NE/4
0017870	CHARLIE RIECKE ET UX	A L DUFF JR	1/2/1958	SAN JUAN	NM	376	76		25	30N	12W	N/2 SW/4; NW/4 SE/4
0017871	XEMINA SHIERSHKE ET AL	A L DUFF JR	1/2/1958	SAN JUAN	NM	376	78		25	30N	12W	N/2 SW/4; NW/4 SE/4
0017872	MARY GOINS	A L DUFF JR	1/2/1958	SAN JUAN	NM	376	80		25	30N	12W	N/2 SW/4; NW/4 SE/4
0017873	WESLEY ROWLAND	A L DUFF JR	1/15/1958	SAN JUAN	NM	382	21		25	30N	12W	S/2 SE/4; NE/4 SE/4
0017874	A L DUFF JR ET UX	THE PAN AMERICAN PETROLEUM CORPORATION	2/20/1958	SAN JUAN	NM	382	163		25	30N	12W	S/2 SW/4
0017875	JOE DENNIS ET UX	A L DUFF JR	2/12/1958	SAN JUAN	NM	382	164		25	30N	12W	S/2 SW/4
0017876	G T MCALPIN ET UX	TEXAS EASTERN TRANSMISSION CORPORATION	1/31/1961	SAN JUAN	NM	473	161		25	30N	12W	S/2 SW/4
0017877	LORA B MCALPIN	TEXAS EASTERN TRANSMISSION CORPORATION	1/2/1961	SAN JUAN	NM	482	26		25	30N	12W	S/2 SW/4
0017878	RUBY E CORSCOT	NORTHWEST PRODUCTION CORPORATION	3/12/1957	SAN JUAN	NM	331	20		25	30N	12W	N/2 NW/4; SW/4 NW/4
0017880	STATE OF NEW MEXICO E-9668-1	STANOLIND OIL AND GAS COMPANY	12/20/1955	SAN JUAN	NM	294	23		23	29N	11W	SE/4 SW/4
0017898	DENVER AND RIO GRANDE WESTERN RR COMPANY	NORTHWEST PRODUCTION CORPORATION	12/15/1956	SAN JUAN	NM	321	198		32	29N	10W	SW/4 NE/4; NE/4 SE/4
0017899	USA NM-048568	PAN AMERICAN PETROLEUM	9/1/1958	SAN JUAN	NM	382	144		13	30N	12W	TRACT IN SE/4 SE/4
0017900	USA NM-035634	H B MCGRADY	7/1/1957	SAN JUAN	NM	429	18		14	27N	12W	NE/4
0017901	USA NM-0149968	PAN AMERICAN PETROLEUM	3/1/1961	SAN JUAN	NM	480	21		24	27N	12W	NE/4
0017902	USA NM-0175792	PAN AMERICAN PETROLEUM CORPORATION	8/1/1961	SAN JUAN	NM	493	116		14	27N	12W	S/2 NW/4
0017903	USA NM-032336-A	H K RIDDLE	4/1/1948	SAN JUAN	NM				23	27N	12W	W/2
0017904	R BRUCE SULLIVAN ET UX	ERLE PAYNE	4/10/1946	SAN JUAN	NM	125	17		24	27N	12W	S/2
0017905	USA SF-078120-A	P L CRANDELL	2/1/1948	SAN JUAN	NM				7	27N	12W	NW/4; SE/4
0017908	MARTHA LUCEAL REIDHEAD WRIGHT	TIDEWATER OIL COMPANY	7/31/1963	SAN JUAN	NM	560	127		8	27N	12W	NW/4
0017909	E B REIDHEAD	TIDEWATER OIL COMPANY	7/26/1963	SAN JUAN	NM	560	126		24	27N	12W	NE/4 NW/4
									7	27N	12W	NE/4
									8	27N	12W	W/2 SW/4
									7	27N	12W	LOT 3; LOT 4
									11	27N	10W	N/2
									4	31N	12W	LOT 1; SE/4 NE/4; E/2 SE/4
									9	31N	12W	E/2
									35	31N	12W	W/2
									13	30N	12W	TRACT OF LAND IN S/2 SE/4 LYING NORTH OF THE ANIMAS RIVER
									13	30N	12W	TRACT OF LAND IN S/2 SE/4 LYING NORTH OF THE ANIMAS RIVER

XTO AGMT NO.	LESSOR	LESSEE	LEASE DATE	COUNTY	ST	BK	PG	INST NO.	SEC	TWP	RGE	LEGAL
0017910	USA SF-078019	E H PIPKIN	3/1/1948	SAN JUAN	NM	130	252		1	27N	11W	LOTS 1; 2; 3; 4; 5/2 N/2; S/2
									12	27N	11W	ALL
									35	28N	11W	ALL
									36	28N	11W	ALL
0017911	USA SF-068990	JAMES J HUDSON	12/31/1938	SAN JUAN	NM				26	30N	12W	SW/4 SW/4; NE/4 SW/4
0017912	STATE OF NEW MEXICO E-1686-1	STANOLIND OIL & GAS COMPANY	1/10/1948	SAN JUAN	NM	126	588		2	29N	10W	LOT 2; LOT 3; SE/4 NE/4; SW/4 NE/4; SE/4 NW/4; SW/4 NW/4
									16	29N	11W	NE/4 NE/4
0017914	STATE OF NEW MEXICO E-53-13	W. S. PATTERSON	1/10/1945	SAN JUAN	NM	480	9		26	30N	12W	NW/4 NW/4 LESS EAST 10 ACRES;
0017917	JOHN A PIERCE ET UX	NORTHWEST PRODUCTION CORPORATION	1/10/1957	SAN JUAN	NM	331	73		26	30N	12W	NW/4 SW/4; S/2 NW/4
0017921	A T HANNETT ET AL	NORTHWEST PRODUCTION CORPORATION	6/18/1957	SAN JUAN	NM	335	156		26	30N	12W	NW/4 SW/4; S/2 NW/4
0017922	C C MUMMA ET UX	NORTHWEST PRODUCTION CORPORATION	4/10/1958	SAN JUAN	NM	373	6		26	30N	12W	NW/4 SW/4; S/2 NW/4
0017926	LEONA GERK	PAN AMERICAN PETROLEUM CORPORATION	7/18/1957	SAN JUAN	NM	341	132		30	29N	9W	E/2 NW/4; W/2 NE/4
0017927	RICHARD SHIERSHKE ET UX	PAN AMERICAN PETROLEUM CORPORATION	7/18/1957	SAN JUAN	NM	341	133		30	29N	9W	E/2 NW/4; W/2 NE/4
0017928	TEXAS NATIONAL PETROLEUM CO	PAN AMERICAN PETROLEUM CORPORATION	7/1/1957	SAN JUAN	NM	341	134		30	29N	9W	E/2 NW/4; W/2 NE/4
0017929	PETRO MINERALS INC	PAN AMERICAN PETROLEUM CORPORATION	7/1/1957	SAN JUAN	NM	341	135		30	29N	9W	E/2 NW/4; W/2 NE/4
0017930	GLADYS WATFORD	PAN AMERICAN PETROLEUM CORPORATION	7/1/1957	SAN JUAN	NM	341	136		30	29N	9W	E/2 NW/4; W/2 NE/4
0017931	ALMA B ANDERSON ET VIR	PAN AMERICAN PETROLEUM CORPORATION	7/1/1957	SAN JUAN	NM	341	137		30	29N	9W	E/2 NW/4; W/2 NE/4
0017932	E W INGRAM ET UX	PAN AMERICAN PETROLEUM CORPORATION	7/1/1957	SAN JUAN	NM	341	138		30	29N	9W	E/2 NW/4; W/2 NE/4
0017933	LESTER GOODSON ET UX	PAN AMERICAN PETROLEUM CORPORATION	7/1/1957	SAN JUAN	NM	341	139		30	29N	9W	E/2 NW/4; W/2 NE/4
0017934	R E BEAMON	PAN AMERICAN PETROLEUM CORPORATION	7/1/1957	SAN JUAN	NM	341	140		30	29N	9W	E/2 NW/4; W/2 NE/4
0017935	EULA MAY JOHNSTON ET AL	PAN AMERICAN PETROLEUM CORPORATION	7/1/1957	SAN JUAN	NM	341	141		30	29N	9W	E/2 NW/4; W/2 NE/4
0017936	RALPH A JOHNSTON ET UX	PAN AMERICAN PETROLEUM CORPORATION	7/1/1957	SAN JUAN	NM	341	142		30	29N	9W	E/2 NW/4; W/2 NE/4
0017937	V A JOHNSTON ET UX	PAN AMERICAN PETROLEUM CORPORATION	7/1/1957	SAN JUAN	NM	341	143		30	29N	9W	E/2 NW/4; W/2 NE/4
0017938	LILLIE LEONA ROGERS	PAN AMERICAN PETROLEUM CORPORATION	7/1/1957	SAN JUAN	NM	341	119		30	29N	9W	E/2 NW/4; W/2 NE/4
0017939	ORVILLE CURTIS ROGERS ET UX	PAN AMERICAN PETROLEUM CORPORATION	7/1/1957	SAN JUAN	NM	341	120		30	29N	9W	E/2 NW/4; W/2 NE/4
0017940	VEVA JEAN GIBBARD ET VIR	PAN AMERICAN PETROLEUM CORPORATION	7/1/1957	SAN JUAN	NM	341	121		30	29N	9W	E/2 NW/4; W/2 NE/4
0017941	WILLIE JOHNSTON (MRS)	PAN AMERICAN PETROLEUM CORPORATION	9/6/1957	SAN JUAN	NM	345	82		30	29N	9W	E/2 NW/4; W/2 NE/4
0017942	TEXAS NATIONAL PETROLEUM CO	PAN AMERICAN PETROLEUM CORPORATION	7/1/1957	SAN JUAN	NM	341	122		19	29N	9W	NE/4 SW/4; EAST 22 ACS OF THE SE/4 SW/4
0017943	PETRO MINERALS INC	PAN AMERICAN PETROLEUM CORPORATION	7/1/1957	SAN JUAN	NM	341	123		19	29N	9W	NE/4 SW/4; EAST 22 ACS OF THE SE/4 SW/4
0017944	GLADYS WATFORD	PAN AMERICAN PETROLEUM CORPORATION	7/1/1957	SAN JUAN	NM	341	124		19	29N	9W	NE/4 SW/4; EAST 22 ACS OF THE SE/4 SW/4
0017945	EULA MAY JOHNSTON ET AL	PAN AMERICAN PETROLEUM CORPORATION	7/1/1957	SAN JUAN	NM	341	125		19	29N	9W	NE/4 SW/4; EAST 22 ACS OF THE SE/4 SW/4
0017946	RALPH A JOHNSTON ET UX	PAN AMERICAN PETROLEUM CORPORATION	7/1/1957	SAN JUAN	NM	341	126		19	29N	9W	NE/4 SW/4; EAST 22 ACS OF THE SE/4 SW/4
0017947	V A JOHNSTON ET UX	PAN AMERICAN PETROLEUM CORPORATION	7/1/1957	SAN JUAN	NM	341	127		19	29N	9W	NE/4 SW/4; EAST 22 ACS OF THE SE/4 SW/4
0017948	LILLIE LEONA ROGERS	PAN AMERICAN PETROLEUM CORPORATION	7/1/1957	SAN JUAN	NM	341	128		19	29N	9W	NE/4 SW/4; EAST 22 ACS OF THE SE/4 SW/4
0017949	ORVILLE CURTIS ROGERS ET UX	PAN AMERICAN PETROLEUM CORPORATION	7/1/1957	SAN JUAN	NM	341	129		19	29N	9W	NE/4 SW/4; EAST 22 ACS OF THE SE/4 SW/4
0017950	VEVA JEAN GIBBARD ET VIR	PAN AMERICAN PETROLEUM CORPORATION	7/1/1957	SAN JUAN	NM	341	130		19	29N	9W	NE/4 SW/4; EAST 22 ACS OF THE SE/4 SW/4
0017951	WILLIE JOHNSTON (MRS)	PAN AMERICAN PETROLEUM CORPORATION	9/6/1957	SAN JUAN	NM	345	81		19	29N	9W	NE/4 SW/4; EAST 22 ACS OF THE SE/4 SW/4
0017952	IG T LACKEY ESTATE	PAN AMERICAN PETROLEUM CORPORATION	8/20/1957	SAN JUAN	NM	345	163		19	29N	9W	NE/4 SW/4; EAST 22 ACS OF THE SE/4 SW/4
		C H NYE	11/17/1947	SAN JUAN	NM	130	231		19	29N	9W	SE/4 NW/4; SW/4 NE/4; W/2 SE/4
0017953	HENRY SNYDER	C H NYE	11/17/1947	SAN JUAN	NM	130	232		19	29N	9W	SE/4 NW/4; SW/4 NE/4; W/2 SE/4
0017954	DORA GABRIEL	C H NYE	11/17/1947	SAN JUAN	NM	130	233		19	29N	9W	SE/4 NW/4; SW/4 NE/4; W/2 SE/4
0017955	GEORGE W KUTZ ET AL	C H NYE	11/17/1947	SAN JUAN	NM	130	230		19	29N	9W	SE/4 NW/4; SW/4 NE/4; W/2 SE/4
0017956	DAN G KUTZ	C H NYE	11/17/1947	SAN JUAN	NM	130	165		25	29N	10W	WEST 17 ACS OF THE SE/4 SW/4
0017957	D J MCDANIEL ET UX	C H NYE	11/26/1947	SAN JUAN	NM	130	165		26	29N	10W	E/2 NE/4
0017957	D J MCDANIEL ET UX	C H NYE	11/26/1947	SAN JUAN	NM	130	165		26	29N	10W	E/2 NE/4

XTO AGMT NO.	LESSOR	LESSEE	LEASE DATE	COUNTY	ST	BK	PG	INST NO.	SEC	TWP	RGE	LEGAL
0017958	USA SF-078144	LESTER L WILLIAMS	12/1/1947	SAN JUAN	NM				26	30N	11W	LOT 5; ADA SE/4 SW/4
0017959	USA NM 048574	PAN AMERICAN PETROLEUM CORPORATION	9/1/1958	SAN JUAN	NM	382	147		31	30N	11W	LOT 5; LOT 6; LOT 9; LOT 10; ADA NE/4
0017960	USA SF-079596	CHARLES M MORRIS	2/1/1945	SAN JUAN	NM				31	30N	11W	LOT 11; LOT 12; LOT 15; LOT 16; ADA SE/4
0017961	USA SF-077329	CHARLES M MORRIS	2/1/1945	SAN JUAN	NM				10	27N	10W	SE/4; NW/4
									14	27N	10W	SE/4; NW/4
									15	27N	10W	SE/4; NW/4
									10	27N	10W	NE/4; SW/4
									11	27N	10W	SW/4; N/2 SE/4; SW/4 SE/4
									13	27N	10W	S/2 NW/4; SW/4
									14	27N	10W	NE/4; SW/4
									15	27N	10W	NE/4; SW/4
0017962	JUAN M TRUJILLO ET UX	C H NYE	11/8/1947	SAN JUAN	NM	130	125		21	29N	10W	SW/4 SW/4
0017963	L O HICKERSON ET UX	STANOLIND OIL & GAS COMPANY	11/11/1947	SAN JUAN	NM	130	129		21	29N	10W	SW/4 NE/4; NW/4 SE/4
0017964	EULOGIO GARCIA ET UX	C H NYE	11/12/1947	SAN JUAN	NM	130	134		21	29N	10W	NW/4 SW/4
0017965	FIDEL GOMEZ ET AL	C H NYE	11/3/1947	SAN JUAN	NM	130	136		21	29N	10W	NE/4 SE/4; SE/4 NE/4
0017966	JOHN C ARCHULETA ET UX	C H NYE	12/4/1947	SAN JUAN	NM	130	179		21	29N	10W	W/2 W/2 SW/4 NE/4
									28	29N	10W	W/2 SW/4 NE/4
0017967	FRUTOSO F FLOREZ ET UX	STANOLIND OIL & GAS COMPANY	1/28/1948	SAN JUAN	NM	130	250		21	29N	10W	WEST 105 YDS OF THE SE/4 SW/4 MORE FULLY DESCRIBED IN LEASE BY METES & BOUNDS
									28	29N	10W	NE/4 NW/4
0017968	J G ARCHULETA ET UX	STANOLIND OIL & GAS COMPANY	5/10/1948	SAN JUAN	NM	130	349		21	29N	10W	E/2 W/2 SW/4 SE/4
									28	29N	10W	E/2 W/2 SW/4 NE/4
0017969	AUDELIA PRESPEINT	STANOLIND OIL & GAS COMPANY	3/18/1955	SAN JUAN	NM	274	103		21	29N	10W	E/2 SW/4 SE/4
0017970	UBALDO MADRID ET UX	STANOLIND OIL & GAS COMPANY	3/17/1955	SAN JUAN	NM	274	104		21	29N	10W	SE/4 SE/4
									22	29N	10W	SW/4 SW/4
0017971	FRANK GONZALES ET UX	STANOLIND OIL & GAS COMPANY	4/13/1955	SAN JUAN	NM	294	19		21	29N	10W	SE/4 SW/4
									28	29N	10W	NE/4 NW/4
0017972	UBALDO I TRUJILLO	STANOLIND OIL & GAS COMPANY	4/13/1955	SAN JUAN	NM	283	123		21	29N	10W	SE/4 SW/4
									28	29N	10W	NE/4 NW/4
0017973	WILLIE ARMENTA ET UX	STANOLIND OIL & GAS COMPANY	3/17/1955	SAN JUAN	NM	278	106		21	29N	10W	SE/4 SE/4
0017974	FRANK GONZALES ET UX	PAN AMERICAN PETROLEUM CORPORATION	7/17/1957	SAN JUAN	NM	345	29		21	29N	10W	SE/4 SW/4
									28	29N	10W	NE/4 NW/4
0017975	RAYMOND D FARMER ET AL	CLAUD E AIKMAN	7/10/1956	SAN JUAN	NM	310	174		21	29N	10W	NE/4 SW/4
0017976	JOSE M FLOREZ ET UX	PAN AMERICAN PETROLEUM CORPORATION	7/17/1957	SAN JUAN	NM	345	30		21	29N	10W	SE/4 SW/4
0017980	RAFAEL A CHAVEZ ET UX	STANOLIND OIL & GAS COMPANY	5/17/1948	SAN JUAN	NM	130	351		23	29N	10W	N/2 SE/4; SW/4 SE/4; NE/4 SW/4
0017981	WILLERED S MOSS ET UX	STANOLIND OIL & GAS COMPANY	4/5/1956	SAN JUAN	NM	305	109		23	29N	10W	N/2 SE/4; SW/4 SE/4; NE/4 SW/4
0017982	F P SIZER JR ET AL	HARWOOD HENRY	6/28/1956	SAN JUAN	NM	310	56		23	29N	10W	N/2 SE/4; SW/4 SE/4; NE/4 SW/4
0017983	DESSIE LEE HENRY ET AL	STANOLIND OIL & GAS COMPANY	6/28/1956	SAN JUAN	NM	310	131		23	29N	10W	N/2 SE/4; SW/4 SE/4; NE/4 SW/4
0017984	JOHN E BLOODSWORTH ET AL	STANOLIND OIL & GAS COMPANY	10/17/1956	SAN JUAN	NM	321	42		23	29N	10W	N/2 SE/4; SW/4 SE/4; NE/4 SW/4
0017985	USA NINNM-020502	STANOLIND OIL & GAS COMPANY	12/1/1955	SAN JUAN	NM	291	55		23	29N	10W	SE/4 SW/4; SE/4 SE/4
									30	29N	10W	LOT 4; ADA SW/4 SW/4
0017986	FRANK ARMENTA ET UX	C H NYE	11/25/1947	SAN JUAN	NM	130	169		27	29N	10W	NW/4 NW/4
									28	29N	10W	E/2 NE/4



XTO AGMT NO.	LESSOR	LESSEE	LEASE DATE	COUNTY	ST	BK	PG	INST NO.	SEC	TWP	RGE	LEGAL
0017987	F N CANDELARIA	STANOLIND OIL & GAS COMPANY	3/16/1955	SAN JUAN	NM	274	106		22	29N	10W	E2/3 SW/4 SW/4; SE/4 SW/4
0017988	CHARLES W MADDOX ET UX	STANOLIND OIL & GAS COMPANY	3/16/1955	SAN JUAN	NM	274	107		27	29N	10W	NE/4 NW/4
0017989	GUY E. TATMAN ET UX	STANOLIND OIL & GAS COMPANY	3/16/1955	SAN JUAN	NM	274	108		27	29N	10W	SE/4 SW/4; SW/4 SE/4
0017990	C H NYE ET UX	STANOLIND OIL & GAS COMPANY	3/16/1955	SAN JUAN	NM	275	83		27	29N	10W	SE/4 SW/4; SW/4 SE/4
0017991	AGNES J LIKINS	STANOLIND OIL & GAS COMPANY	3/16/1955	SAN JUAN	NM	274	109		24	29N	10W	SW/4 SE/4
0017992	ROSA ARMENTA ARCHULETA	STANOLIND OIL & GAS COMPANY	3/31/1955	SAN JUAN	NM	275	84		27	29N	10W	E/2 W/2 SW/4
0017993	FILOMENO ARMENTA ET UX	STANOLIND OIL & GAS COMPANY	4/12/1955	SAN JUAN	NM	274	104		27	29N	10W	NE/4 SE/4
0017994	BRAULIO ARMENTA ET UX	STANOLIND OIL & GAS COMPANY	3/30/1955	SAN JUAN	NM	278	103		26	29N	10W	SW/4 NW/4
0017995	FILOMENO ARMENTA ET UX	STANOLIND OIL & GAS COMPANY	4/12/1955	SAN JUAN	NM	278	105		27	29N	10W	SE/4 NE/4; NW/4 SE/4; NE/4 SE/4
0017996	ELIZABETH WOOD	STANOLIND OIL & GAS COMPANY	4/19/1955	SAN JUAN	NM	275	85		24	29N	10W	NE/4 SE/4
0017997	M C POLLOCK ET UX	STANOLIND OIL & GAS COMPANY	4/25/1955	SAN JUAN	NM	275	137		27	29N	10W	W/2 W/2 SW/4
0017998	TERESA CHAVEZ GALLEGOS	STANOLIND OIL & GAS COMPANY	4/29/1955	SAN JUAN	NM	275	139		28	29N	10W	E/2 SE/4
0017999	GEORGE A SHANER ET UX	STANOLIND OIL & GAS COMPANY	4/25/1955	SAN JUAN	NM	275	138		27	29N	10W	W/2 W/2 SW/4
0018000	JOHN B ROMERO	STANOLIND OIL & GAS COMPANY	4/4/1956	SAN JUAN	NM	305	141		28	29N	10W	E/2 SE/4
0018001	DELFINA ARMENTA ET AL	N SPATTER	4/14/1952	SAN JUAN	NM	179	97		27	29N	10W	NE/4 SW/4
0018002	DELFINA ARMENTA	N SPATTER	7/13/1957	SAN JUAN	NM	359	40		27	29N	10W	NE/4 SE/4
0018003	JOE R ARMENTA ET UX	N SPATTER	12/18/1957	SAN JUAN	NM	359	43		27	29N	10W	NE/4 SE/4
0018004	JOHN A PIERCE ET AL	SOUTHERN UNION PRODUCTION COMPANY	6/2/1949	SAN JUAN	NM	136	32		27	29N	10W	SE/4 SE/4
0018005	MRS JOHN SATEGNA	SOUTHERN UNION PRODUCTION COMPANY	6/6/1946	SAN JUAN	NM	89	814		28	29N	11W	NW/4 NW/4
0018006	MANUEL D MARTINEZ ET UX	C H NYE	10/25/1947	SAN JUAN	NM	130	110		24	29N	10W	NE/4 SW/4; W/2 SW/4; SE/4 NW/4; NW/4
0018007	JOE MANGUM ET UX	SOUTHERN UNION PRODUCTION COMPANY	8/30/1946	SAN JUAN	NM	89	819		27	29N	10W	NE/4
0018008	GEORGE F BRUINGTON ET AL	STANOLIND OIL & GAS COMPANY	11/12/1947	SAN JUAN	NM	130	158		28	29N	10W	W/2 NW/4
0018009	POLITO SANCHEZ ET AL	C H NYE	11/25/1947	SAN JUAN	NM	130	173		28	29N	10W	W/2 E/2 SW/4 NE/4
0018010	FRED ANDERSON ET UX	C H NYE	11/19/1947	SAN JUAN	NM	130	183		28	29N	10W	SE/4 NE/4
0018011	LEONARD ANDERSON	C H NYE	11/19/1947	SAN JUAN	NM	130	185		19	29N	10W	S/2 NW/4; N/2 SW/4
0018012	LEVI A ANDERSON ET UX	TENNESSEE GAS TRANSMISSION COMPANY	11/14/1960	SAN JUAN	NM	468	184		30	29N	10W	E/2 W/2 NE/4
0018013	MARY ANDERSON DOWNING ET VIR	TENNESSEE GAS TRANSMISSION COMPANY	11/14/1960	SAN JUAN	NM	468	183		28	29N	10W	S/2 NW/4; N/2 SW/4

XTO AGMT NO.	LESSOR	LESSEE	LEASE DATE	COUNTY	ST	BK	PG	INST NO.	SEC	TWP	RGE	LEGAL
0018014	CLARA ANDERSON MCDANIEL	TENNESSEE GAS TRANSMISSION	11/10/1960	SAN JUAN	NM	468	185		28	29N	10W	S/2 NW/4; N/2 SW/4
0018015	ANNA ANDERSON VALENTINE ET VIR	TENNESSEE GAS TRANSMISSION COMPANY	11/14/1960	SAN JUAN	NM	473	26		30	29N	10W	E/2 W/2 NE/4
0018016	ROY SULLIVAN & AUGUSTA	STANOLIND OIL & GAS COMPANY	1/12/1948	SAN JUAN	NM	130	239		28	29N	10W	S/2 NW/4; N/2 SW/4
0018017	VERDA ANDERSON ATTRIDGE	TENNECO CORPORATION	3/22/1961	SAN JUAN	NM	482	97		28	29N	10W	E/2 W/2 NE/4
0018018	ROBERT WITTEN & FREDERICK S	AMOCO PRODUCTION COMPANY	7/1/1992	SAN JUAN	NM	11174	24		30	29N	10W	SE/4 SW/4
0018019	ROBERT WITTEN & FREDERICK S	AMOCO PRODUCTION COMPANY	7/1/1992	SAN JUAN	NM	1174	25		28	29N	10W	S/2 NW/4; N/2 SW/4
0018020	ROBERT WITTEN & FREDERICK S	AMOCO PRODUCTION COMPANY	7/1/1992	SAN JUAN	NM	1174	26		30	29N	10W	E/2 W/2 NE/4
0018021	HAROLD B CHAPSON ET AL	STANOLIND OIL & GAS COMPANY	7/6/1955	SAN JUAN	NM	283	113		28	29N	10W	NW/4 SE/4; SW/4 SE/4
0018022	MAYME E MORGAN ET VIR	STANOLIND OIL & GAS COMPANY	7/6/1955	SAN JUAN	NM	283	114		28	29N	10W	NW/4 SE/4; SW/4 SE/4
0018023	I D SERNA ET UX	PAN AMERICAN PETROLEUM CORPORATION	7/25/1957	SAN JUAN	NM	348	65		28	29N	10W	NE/4 NE/4
0018024	JOSE M TORRES ET UX	PAN AMERICAN PETROLEUM CORPORATION	8/22/1957	SAN JUAN	NM	348	66		28	29N	10W	W/2 SW/4 NE/4
0018025	DONALD E CHAPSON ET UX	STANOLIND OIL & GAS COMPANY	7/6/1955	SAN JUAN	NM	283	115		28	29N	10W	NW/4 SE/4; SW/4 SE/4
0018026	POLITO SANCHEZ ET UX	PAN AMERICAN PETROLEUM CORPORATION	8/14/1957	SAN JUAN	NM	345	25		28	29N	10W	E/2 NE/4
0018027	GLADYS LEFKOVITZ	STANOLIND OIL & GAS COMPANY	1/22/1948	SAN JUAN	NM	126	548		19	29N	9W	LOT 4; ADA SW/4 SW/4
0018028	M L FAVERINO ET UX	PAN AMERICAN PETROLEUM CORPORATION	2/16/1965	SAN JUAN	NM	599	57		24	29N	10W	SE/4 SE/4
0018029	M L FAVERINO ET UX	PAN AMERICAN PETROLEUM CORPORATION	3/6/1957	SAN JUAN	NM	334	22		25	29N	10W	NE/4 NE/4
0018030	JUAN E JACQUEZ	CLAUD E AIKMAN	5/24/1956	SAN JUAN	NM	304	47		30	29N	9W	LOT 1; ADA NW/4 NW/4; NE/4 NW/4
0018033	USA NMNM-0149970	PAN AMERICAN PETROLEUM	3/1/1961	SAN JUAN	NM	480	20		34	30N	13W	E/2 NE/4
0018034	IR BRUCE SULLIVAN ET AL	R E JACKSON	5/8/1955	SAN JUAN	NM	284	82		29	29N	10W	S/2 SE/4
0018035	SADIE V LAMPTON	PAN AMERICAN PETROLEUM CORPORATION	10/18/1957	SAN JUAN	NM	348	181		29	29N	10W	NW/4 SW/4
0018036	MAUDE KEYS	STANOLIND OIL & GAS COMPANY	12/15/1947	SAN JUAN	NM	130	201		29	29N	10W	S/2 SW/4
0018037	C JOHNS STAHLY ET UX	C H NYE	11/12/1947	SAN JUAN	NM	130	196		32	29N	10W	NW/4 NW/4
0018038	LUCY H BLACK	STANOLIND OIL & GAS COMPANY	11/29/1947	SAN JUAN	NM	130	198		29	29N	10W	SW/4 NE/4
0018039	ELIZABETH WOOD	STANOLIND OIL & GAS COMPANY	3/27/1956	SAN JUAN	NM	301	1		26	29N	10W	S/2 NW/4 SW/4; NE/4 NW/4 SW/4; SE/4
0018040	RHODA ADELLE ABRAMS ET AL	STANOLIND OIL & GAS COMPANY	9/26/1955	SAN JUAN	NM	287	140		26	29N	10W	SW/4; S/2 SE/4
0018041	AIMEE TEAGUE BEACH ET AL	STANOLIND OIL & GAS COMPANY	9/26/1955	SAN JUAN	NM	287	141		29	29N	10W	SE/4 NW/4
0018042	WESTERN DEVELOPMENT COMPANY	STANOLIND OIL & GAS COMPANY	9/26/1955	SAN JUAN	NM	287	142		29	29N	10W	SW/4 SW/4; NE/4 SE/4
									26	29N	10W	N/2 NE/4; SW/4 NE/4; N/2 SE/4
									30	29N	10W	NE/4 SE/4; SW/4 NW/4
									30	29N	10W	SE/4 SE/4
									20	29N	10W	SE/4 NW/4; N/2 SW/4
									25	29N	10W	SW/4 SW/4; NE/4 SE/4
									26	29N	10W	N/2 NE/4; SW/4 NE/4; N/2 SE/4
									29	29N	10W	NE/4 SE/4; SW/4 NW/4
									30	29N	10W	SE/4 NW/4; N/2 SW/4
									25	29N	10W	SW/4 SW/4; NE/4 SE/4

XTO AGMT NO.	LESSOR	LESSEE	LEASE DATE	COUNTY	ST	BK	PG	INST NO.	SEC	TWP	RGE	LEGAL
0018043	F M RYBURN & ANN C	STANOLIND OIL & GAS COMPANY	9/26/1955	SAN JUAN	NM	287	143		25	29N	10W	SE/4 NW/4; N/2 SW/4
0018044	C J RUTLAND & WINNIE	STANOLIND OIL & GAS COMPANY	9/26/1955	SAN JUAN	NM	287	144		25	29N	10W	SE/4 NW/4; N/2 SW/4
0018045	MATTIE E HANEY	C H NYE	11/12/1947	SAN JUAN	NM	130	177		20	29N	10W	STRIP OF FIFTY (50) RODS WIDE ON THE WEST SIDE OF THE SW/4 SW/4 MORE FULLY DESCRIBED IN LEASE BY METES & BOUNDS
									29	29N	10W	STRIP OF FIFTY (50) RODS WIDE IN THE WEST SIDE OF THE NW/4 NW/4 MORE FULLY DESCRIBED IN LEASE BY METES & BOUNDS
0018046	EZELL TAYLOR	C H NYE	11/6/1947	SAN JUAN	NM	130	181		20	29N	10W	S/2 SE/4 SW/4
									29	29N	10W	NE/4 NW/4
0018047	EUGENE N DAVIE	PAN AMERICAN PETROLEUM CORPORATION	8/26/1957	SAN JUAN	NM	348	62		29	29N	10W	SW/4 NW/4
0018048	HAROLD B CHAPSON ET AL	PAN AMERICAN PETROLEUM CORPORATION	9/19/1957	SAN JUAN	NM	348	67		20	29N	10W	EAST 15 ACRES OF THE SW/4 SW/4
									29	29N	10W	NW/4 NW/4
0018049	DONALD E CHAPSON ET UX	PAN AMERICAN PETROLEUM CORPORATION	10/2/1957	SAN JUAN	NM	348	97		20	29N	10W	EAST 15 ACRES OF THE SW/4 SW/4
									29	29N	10W	NW/4 NW/4
0018050	MARY CHAPSON MORGAN	PAN AMERICAN PETROLEUM CORPORATION	10/2/1957	SAN JUAN	NM	348	68		20	29N	10W	EAST 15 ACRES OF THE SW/4 SW/4
									29	29N	10W	NW/4 NW/4
0018051	LUTHER MANNING ET UX	STANOLIND OIL & GAS COMPANY	1/10/1948	SAN JUAN	NM	348	182		30	29N	10W	W/2 SE/4 SE/4
0018052	KATHARINE REID ET AL	PAN AMERICAN PETROLEUM CORPORATION	2/27/1958	SAN JUAN	NM	367	52		30	29N	10W	E/2 SE/4 SE/4
0018053	ELTA F ROGERS	STANOLIND OIL & GAS COMPANY	6/28/1958	SAN JUAN	NM	382	6		30	29N	10W	NE/4 SW/4
0018054	BIA NOOC-14203596	TENNECO OIL COMPANY	11/23/1970	SAN JUAN	NM	693	295		3	25N	11W	SW/4
0018055	BIA NOOC-14203597	TENNECO OIL COMPANY	11/23/1970	SAN JUAN	NM	705	130		3	25N	11W	SE/4
0018056	BIA NOOC-14203600	TENNECO OIL COMPANY	3/11/1971	SAN JUAN	NM	705	168		4	25N	11W	SE/4
0018057	BIA NOOC-14203612	TENNECO OIL COMPANY	3/11/1971	SAN JUAN	NM	733	59		13	25N	11W	NE/4
0018058	BIA NOOC-14203614	TENNECO OIL COMPANY	3/17/1971	SAN JUAN	NM	721	327		13	25N	11W	SE/4
0018059	STATE OF NEW MEXICO E-9895-9	MONSANTO CHEMICAL COMPANY	3/20/1956	SAN JUAN	NM	468	5		16	26N	11W	N/2 NW/4; SW/4 NW/4
0018060	R BRUCE SULLIVAN ET UX	EMPIRE STATES DRILLING CORPORATION	10/7/1959	SAN JUAN	NM	432	62		30	29N	10W	LOT 1; ADA NW/4 NW/4
0018061	R BRUCE SULLIVAN ET UX	EMPIRE STATES DRILLING	10/7/1959	SAN JUAN	NM	432	61		30	29N	10W	NE/4 NE/4
0018062	R BRUCE SULLIVAN ET UX	EMPIRE STATES DRILLING CORPORATION	10/7/1959	SAN JUAN	NM	432	65		19	29N	10W	S/2 SW/4
0018063	R L SHARP ET UX	R E JACKSON	12/3/1957	SAN JUAN	NM	351	40		30	29N	10W	SE/4 NE/4
0018064	JOHN HEWITT & WIFE IRIS	EMPIRE STATES DRILLING CORPORATION	11/1/1958	SAN JUAN	NM	392	69		30	29N	10W	SE/4 NE/4
0018065	STATE OF NEW MEXICO E-6516-2	THE TEXAS COMPANY	9/10/1952	SAN JUAN	NM				32	29N	10W	S/2 NW/4
0018066	STATE OF NEW MEXICO E-3149-11	TEXACO INC	12/10/1949	SAN JUAN	NM	588	115		2	30N	13W	LOT 3; SW/4 NW/4
									16	30N	13W	NE/4 NW/4; SW/4 NW/4
0018067	ELVIN J PAYNE ET UX	R E JACKSON	5/5/1955	SAN JUAN	NM	284	86		32	29N	10W	NE/4 NW/4; NW/4 SE/4
0018068	C A RANSOM ET UX	R E JACKSON	5/6/1955	SAN JUAN	NM	284	87		19	29N	10W	NW/4 NW/4; NE/4 NW/4
0018069	FORREST BEARDEN ET UX	R E JACKSON	5/5/1955	SAN JUAN	NM	284	92		19	29N	10W	NW/4 NW/4; NE/4 NW/4
0018070	ROY BUNCE ET UX	R E JACKSON	5/5/1955	SAN JUAN	NM	284	88		19	29N	10W	SW/4 NW/4
												W/2 SE/4 NW/4

XTO AGMT NO.	LESSOR	LESSEE	LEASE DATE	COUNTY	ST	BK	PG	INST NO.	SEC	TWP	RGE	LEGAL
0018071	JAMES L BUNCE ET UX	R E JACKSON	5/5/1955	SAN JUAN	NM	284	89		19	29N	10W	E/2 SE/4 NW/4
0018072	J M THOMAS ET UX	R E JACKSON	6/5/1955	SAN JUAN	NM	284	84		19	29N	10W	W/2 NE/4 SW/4
0018073	RAFAEL SANCHEZ ET UX	C H NYE	11/1/1947	SAN JUAN	NM	130	121		19	29N	10W	N/2 NW/4 SW/4
0018074	RUMALDO GONZALES	STANOLIND OIL & GAS COMPANY	1/27/1948	SAN JUAN	NM	130	245		19	29N	10W	S/2 NW/4 SW/4
0018075	RUMALDO GONZALES	STANOLIND OIL & GAS COMPANY	1/16/1948	SAN JUAN	NM	130	245		19	29N	10W	S/2 NW/4 SW/4
0018076	FRANK SANCHEZ (MRS)	C H NYE	11/1/1947	SAN JUAN	NM	130	115		22	29N	10W	SW/4 SE/4
0018077	RAYMOND GURULE ET UX	STANOLIND OIL & GAS COMPANY	3/17/1955	SAN JUAN	NM	274	105		22	29N	10W	SW/4 SW/4
0018078	MARTIN RAIMONDO	N SPATTER	5/3/1957	SAN JUAN	NM	345	24		21	29N	11W	W/2 SE/4; 2 ACS IN NE/4 SE/4 MORE FULLY DESCRIBED IN LEASE BY METES AND BOUNDS
0018079	JOSEPHINE M MASDEN	N SPATTER	5/29/1957	SAN JUAN	NM	334	54		28	29N	11W	NW/4 NE/4
0018080	E F SELBY ET UX	MILDRED A WRIGHT	4/25/1958	SAN JUAN	NM	373	117		21	29N	11W	E/2 NE/4 SE/4; SE/4 SE/4
0018081	JOSEPH S HARTMAN ET AL	PAN AMERICAN PETROLEUM CORPORATION	4/23/1958	SAN JUAN	NM	378	66		28	29N	11W	NE/4 NW/4; S/2 NW/4; W/2 SW/4 NE/4; SE/4 SW/4 NE/4
0018082	CHARLES R KELLER JR ET UX	PAN AMERICAN PETROLEUM CORPORATION	6/23/1958	SAN JUAN	NM	378	90		28	29N	11W	S/2 SW/4 NW/4; WEST 10 ACS OF THE SE/4 NW/4
0018083	F L LEE ET AL	PAN AMERICAN PETROLEUM CORPORATION	6/23/1958	SAN JUAN	NM	382	58		28	29N	11W	N/2 SW/ NW/4; NE/4 NW/4
0018084	LAFE N HARRIS ET AL	PAN AMERICAN PETROLEUM CORPORATION	8/20/1958	SAN JUAN	NM	388	20		28	29N	11W	EAST 30 ACS OF THE SE/4 NW/4; W/2 SW/4 NE/4; SE/4 SW/4 NE/4
0018085	E R RICHARDSON ET UX	PAN AMERICAN PETROLEUM CORPORATION	3/28/1962	SAN JUAN	NM	515	29		28	29N	11W	W/2 NE/4 SW/4 NE/4
0018086	MAMIE MANGUM	JOHN J REDFERN JR	3/4/1959	SAN JUAN	NM	420	30		28	29N	11W	E/2 NE/4 SW/4 NE/4
0018087	MAMIE MANGUM	JOHN J REDFERN JR	3/4/1959	SAN JUAN	NM	420	29		28	29N	11W	E/2 NE/4 SW/4 NE/4
0018088	SABINO CHAVEZ ET UX	ERLE PAYNE	4/4/1946	SAN JUAN	NM	125	14		24	29N	10W	N/2 SE/4; SE/4 NE/4; S/2 SW/4 NE/4
0018089	J P ABEYTA ET UX	STANOLIND OIL & GAS COMPANY	1/27/1948	SAN JUAN	NM	130	312		24	29N	10W	SW/4 NE/4
0018090	MARY P CHAVEZ ET AL	STANOLIND OIL & GAS COMPANY	9/9/1955	SAN JUAN	NM	296	69		24	29N	10W	N/2 SW/4 NE/4; NW/4 N/2 SE/4 NE/4
0018091	DELLA CHAVEZ ET AL	PAN AMERICAN PETROLEUM CORPORATION	5/22/1957	SAN JUAN	NM	335	25		24	29N	10W	N/2 SW/4 NE/4; NW/4 N/2 SE/4 NE/4
0018092	USA SF-078266	CLAUDE E WOOD JOHN E MILES	10/1/1946	SAN JUAN	NM	126	96		24	29N	10W	N/2 NW/4; SW/4 NW/4
0018093	RAYMOND D FARMER ET AL	CLAUD E AIKMAN	7/10/1956	SAN JUAN	NM	310	176		24	29N	10W	NE/4 NE/4
0018095	EARL B. SULLIVAN, ET AL	BASIN NATURAL GAS CORPORATION	4/20/1955	SAN JUAN	NM	274	120		23	29N	11W	S/2 SE/4
									24	29N	11W	SW/4 SW/4 LESS 1.892 ACS MORE FULLY DESCRIBED IN LEASE BY METES AND BOUNDS
									25	29N	11W	NW/4 SW/4; AND PART OF THE W/2 NW/4 MORE FULLY DESCRIBED IN LEASE BY METES AND BOUNDS
0018096	EDWARD F WOOD ET UX	BASIN NATURAL GAS CORPORATION	11/2/1954	SAN JUAN	NM	264	47		26	29N	11W	SE/4 NW/4; NORTH 10 ACS OF THE NE/4 SW/4
0018097	JOHN H CREAMER ET AL	ENID M NEIBAUR PRICE	3/8/1960	SAN JUAN	NM	460	213		23	29N	11W	SW/4 NW/4 SW/4
0018098	GRACE IRENE PEARCE ET AL	ENID M NEIBAUR PRICE	3/8/1960	SAN JUAN	NM	338	194		23	29N	11W	SW/4 S/W4
									27	29N	11W	NW/4 NE/4

XTO AGMT NO.	LESSOR	LESSEE	LEASE DATE	COUNTY	ST	BK	PG	INST NO.	SEC	TWP	RGE	LEGAL
0018099	D BOYD ABRAMS ET AL	ROY L COOK	9/2/1960	SAN JUAN	NM	447	157		23	29N	11W	N/2 NW/4 SW/4
0018100	S R BULLOCK	BASIN NATURAL GAS CORPORATION	5/12/1955	SAN JUAN	NM	275	127		23	29N	11W	N/2 SE/4 LESS 5 ACS MORE FULLY DESCRIBED IN LEASE BY METES AND BOUNDS
0018101	MARY JANE DALLAS AND J. C.	BASIN NATURAL GAS CORPORATION	5/26/1955	SAN JUAN	NM	275	189		23	29N	11W	2 ACS IN THE NW/4 NW/4 SE/4 MORE FULLY DESCRIBED IN LEASE BY METES AND BOUNDS
0018102	LEROY L SULLIVAN AND IRMA	R E JACKSON	5/8/1955	SAN JUAN	NM	284	83		23	29N	11W	5 ACS IN THE NE/4 SE/4 MORE FULLY DESCRIBED IN LEASE BY METES AND BOUNDS
0018103	WILLIAM L HARE ET UX	STANOLIND OIL AND GAS COMPANY	7/8/1948	SAN JUAN	NM	130	409		14 23	29N 29N	11W 11W	NW/4 SE/4 NW/4 NE/4 LESS .61 ACS; SW/4 NE/4 LESS 10 ACS MORE FULLY DESCRIBED IN LEASE BY METES AND BOUNDS
0018104	OLIVE MCCLURE EPPERSON ET VIR	STANOLIND OIL AND GAS COMPANY	7/13/1948	SAN JUAN	NM	130	391		23	29N	11W	SE/4 NE/4
0018105	HALLIE L SEITZINGER ET UX	STANOLIND OIL AND GAS COMPANY	7/13/1948	SAN JUAN	NM	130	403		23	29N	11W	NE/4 NE/4; SE/4 NE/4 LESS 10.6 ACS MORE FULLY DESCRIBED IN LEASE BY METES AND BOUNDS
0018106	GOLDA H BLANCETT	BASIN NATURAL GAS CORPORATION	5/27/1954	SAN JUAN	NM	261	89		23	29N	11W	10.6 ACS IN THE S/2 SE/4 NE/4 MORE FULLY DESCRIBED IN LEASE BY METES AND BOUNDS
0018107	R M JORDAN ET UX	BASIN NATURAL GAS CORPORATION	10/30/1954	SAN JUAN	NM	130	401		23	29N	11W	NE/4 NW/4
0018108	PEARL HARE ET VIR	BASIN NATURAL GAS CORPORATION	12/1/1954	SAN JUAN	NM	264	46		23	29N	11W	W/2 NW/4 NW/4 LESS 7.5 ACS MORE FULLY DESCRIBED IN LEASE BY METES AND BOUNDS
0018109	LOSNIE E HARE ET VIR	BASIN NATURAL GAS CORPORATION	11/1/1954	SAN JUAN	NM	264	48		23	29N	11W	E/2 NW/4 NW/4
0018111	ROSA M. ABRAMS, ET AL	BASIN NATURAL GAS CORPORATION	11/1/1954	SAN JUAN	NM	266	101		23	29N	11W	SW/4 NW/4
0018112	W L HARE ET UX	PAN AMERICAN PETROLEUM CORPORATION	10/24/1961	SAN JUAN	NM	500	149		23	29N	11W	.61 ACS IN THE SW/4 NE/4 MORE FULLY DESCRIBED IN LEASE BY METES AND BOUNDS
0018113	MARY JANE DALLAS ET VIR	BASIN NATURAL GAS CORPORATION	5/15/1953	SAN JUAN	NM	214	243		23	29N	11W	9.39 ACS IN THE SW/4 NE/4 MORE FULLY DESCRIBED IN LEASE BY METES AND BOUNDS
0018114	W L HARE ET UX	PAN AMERICAN PETROLEUM CORPORATION	12/7/1961	SAN JUAN	NM	503	106		23	29N	11W	.61 ACS IN THE NW/4 NE/4 MORE FULLY DESCRIBED IN LEASE BY METES AND BOUNDS
0018115	FIDEL GONZALES ET UX	C H NYE	11/8/1947	SAN JUAN	NM	130	123		20	29N	10W	NE/4 SE/4
0018116	ATANACIO GOMEZ & MAX GOMEZ	C H NYE	11/24/1947	SAN JUAN	NM	130	190		20	29N	10W	NE/4 SW/4; NW/4 SE/4
0018117	GILBERT GOMEZ ET AL	C H NYE	11/24/1947	SAN JUAN	NM	130	222		20	29N	10W	NE/4 SW/4; NW/4 SE/4
0018118	BEN CASE	STANOLIND OIL & GAS COMPANY	12/15/1947	SAN JUAN	NM	130	192		20	29N	10W	N/2 SE/4 SW/4
0018119	STATE OF NEW MEXICO E-8279-2	F R BRYAN	6/15/1954	SAN JUAN	NM	262	1		16	30N	13W	NE/4; NW/4 NW/4; SE/4 NW/4; NE/4 SW/4; W/2 SW/4; SE/4
0018124	R BRUCE SULLIVAN ET UX	EMPIRE STATES DRILLING	10/7/1959	SAN JUAN	NM	432	64		25	29N	11W	PART OF E/2 NW/4; E/2 E/2 SW/4 MORE FULLY DESCRIBED IN LEASE BY METES AND BOUNDS

XTO AGMT NO.	LESSOR	LESSEE	LEASE DATE	COUNTY	ST	BK	PG	INST NO.	SEC	TWP	RGE	LEGAL
0018125	LEROY L SULLIVAN ET AL	R E JACKSON	5/8/1955	SAN JUAN	NM	284	81		24 25	29N 29N	11W 11W	S/2 SE/4 N/2 NE/4; 38.58 ACS IN THE E/2 NW/4; E/2 E/2 SW/4 LESS 5.97 ACS IN THE NE/4 SW/4 MORE FULLY DESCRIBED IN LEASE BY METES AND BOUNDS
0018126	R BRUCE SULLIVAN ET UX	R E JACKSON	5/8/1955	SAN JUAN	NM	284	91		25	29N	11W	5.97 ACS IN THE E/2 E/2 SW/4 MORE FULLY DESCRIBED IN LEASE BY METES AND BOUNDS
0018127	MARY F SULLIVAN ESTATE	TENNESSEE GAS TRANSMISSION	9/29/1960	SAN JUAN	NM	468	97		25	29N	11W	SOUTH 6 ACS OF THE SW/4 SE/4 NW/4 MORE FULLY DESCRIBED IN LEASE BY METES AND BOUNDS
0018128	VIOLA M BROTHERS ET VIR	TENNESSEE GAS TRANSMISSION	10/12/1960	SAN JUAN	NM	468	99		25	29N	11W	SOUTH 6 ACS OF THE SW/4 SE/4 NW/4
0018129	L L SULLIVAN ET UX	R E JACKSON	5/8/1955	SAN JUAN	NM	284	83		25	29N	11W	W/2 E/2 SW/4; PART OF E/2 NW/4 MORE FULLY DESCRIBED IN LEASE BY METES AND BOUNDS
0018130	AUSTIN A DAVIS	AL GREER	4/18/1957	SAN JUAN	NM	351	154		26 27	29N 29N	11W 11W	S/2 NW/4 SE/4 NE/4; NE/4 SE/4
0018131	LLOYD D FITTS	PAN AMERICAN PETROLEUM CORPORATION	8/27/1958	SAN JUAN	NM	38	39		27	29N	11W	SW/4 NE/4
0018132	USA SF-047020-B	SOUTHERN UNION PRODUCTION	2/1/1970	SAN JUAN	NM				25 27	29N 29N	11W 11W	S/2 S/E4 W/2 SE/4; SE/4 SE/4
0018133	MARY HARE ET AL	STANOLIND OIL AND GAS COMPANY	7/8/1948	SAN JUAN	NM	130	399		14	29N	11W	E/2 SE/4; SW/4 SE/4
0018134	WALLACE B HORN ET AL	F B UMBARGER	6/9/1957	SAN JUAN	NM	348	146		14	29N	11W	SW/4 NE/4; E/2 NW/4
0018135	SYLVIA JENKINS	F B UMBARGER	7/6/1957	SAN JUAN	NM	351	136		14	29N	11W	SW/4 NE/4; E/2 NW/4
0018136	LAURA MAE HORNBY	PAN AMERICAN PETROLEUM CORPORATION	12/10/1964	SAN JUAN	NM	596	22		14	29N	11W	SW/4 NE/4; E/2 NW/4
0018137	MARIAN KATHLEEN RUSH	PAN AMERICAN PETROLEUM	12/10/1964	SAN JUAN	NM	596	23		14	29N	11W	SW/4 NE/4; E/2 NW/4
0018138	DONALD MAVAR	PAN AMERICAN PETROLEUM	12/10/1964	SAN JUAN	NM	596	24		14	29N	11W	SW/4 NE/4; E/2 NW/4
0018139	ESTHER JEAN HURSKY	PAN AMERICAN PETROLEUM CORPORATION	12/10/1964	SAN JUAN	NM	596	29		14	29N	11W	SW/4 NE/4; E/2 NW/4
0018140	ROSA M. ABRAMS, ET AL	WELDON C. JULANDER AND RODNEY	2/15/1961	SAN JUAN	NM	482	224		14	29N	11W	NW/4 NE/4
0018141	CASIMERO SAIZ ET UX	STANOLIND OIL AND GAS COMPANY	7/15/1948	SAN JUAN	NM	130	396		14	29N	11W	W/2 NW/4 SW/4 LESS 2.63 ACS MORE FULLY DESCRIBED IN LEASE BY METES AND BOUNDS
0018142	EULIGIO SAIZ ET UX	BASIN NATURAL GAS CORPORATION	4/1/1955	SAN JUAN	NM	271	148		14	29N	11W	E/2 NW/4 SW/4; 2.63 ACS IN NW/4 SW/4 MORE FULLY DESCRIBED IN LEASE BY METES AND BOUNDS
0018143	LOUIS J OLIGER ET UX	BASIN NATURAL GAS CORPORATION	1/25/1955	SAN JUAN	NM	270	22		14	29N	11W	E/2 NW/4 SW/4; 2.63 ACS IN NW/4 SW/4 MORE FULLY DESCRIBED IN LEASE BY METES AND BOUNDS
0018144	THOMAS F BOETTCHER ET AL	BASIN NATURAL GAS CORPORATION	1/25/1955	SAN JUAN	NM	270	8		14	29N	11W	E/2 NW/4 SW/4; 2.63 ACS IN NW/4 SW/4 MORE FULLY DESCRIBED IN LEASE BY METES AND BOUNDS
0018145	F M MCDANIEL ET UX	BASIN NATURAL GAS CORPORATION	12/17/1954	SAN JUAN	NM	264	72		14	29N	11W	SW/4 SW/4
0018146	WILLIAM GLEN WOOD ET UX	BASIN NATURAL GAS CORPORATION	12/17/1954	SAN JUAN	NM	264	73		14	29N	11W	SE/ SW/4
0018147	CLIFFORD J RANSOM ET AL	BASIN NATURAL GAS CORPORATION	7/10/1953	SAN JUAN	NM	220	1		14	29N	11W	NE/4 SW/4

XTO AGMT NO.	LESSOR	LESSEE	LEASE DATE	COUNTY	ST	BK	PG	INST NO.	SEC	TWP	RGE	LEGAL
0018148	GEORGE F BRUINGTON ET UX	F B UMBARGER	6/9/1957	SAN JUAN	NM	348	142		14	29N	11W	SW/4 NW/4
0018149	ANNA B MCCLURE	F B UMBARGER	6/15/1957	SAN JUAN	NM	348	144		14	29N	11W	SW/4 NW/4
0018150	WILLIAM SAIZ	PAN AMERICAN PETROLEUM	6/26/1958	SAN JUAN	NM	130	402		14	29N	11W	NW/4 NW/4 LESS 1.25 ACS MORE FULLY DESCRIBED IN LEASE BY METES AND BOUNDS
0018151	BERNARD T ESPELAGE	PAN AMERICAN PETROLEUM CORPORATION	1/12/1962	SAN JUAN	NM	507	85		14	29N	11W	1.25 ACS IN NW/4 NW/4 MORE FULLY DESCRIBED IN LEASE BY METES AND BOUNDS
0018152	MARGARET DUSTIN ET AL	EMPIRE STATES DRILLING	10/5/1959	SAN JUAN	NM	435	90		25	29N	11W	E/2 SW/4 NE/4; WEST 5 ACS OF THE SE/4 NE/4
0018153	MILDRED DUSTIN EVANS ET VIR	EMPIRE STATES DRILLING	10/5/1959	SAN JUAN	NM	435	89		25	29N	11W	E/2 SW/4 NE/4; WEST 5 ACS OF THE SE/4 NE/4
0018154	MADGE DUSTIN SMOUSE ET VIR	EMPIRE STATES DRILLING	6/24/1960	SAN JUAN	NM	454	177		25	29N	11W	E/2 SW/4 NE/4; WEST 5 ACS OF THE SE/4 NE/4
0018155	BOYD ABRAMS ET AL	R E JACKSON	10/12/1955	SAN JUAN	NM	289	102		25	29N	11W	EAST 35 ACS OF THE SE/4 NE/4
0018156	ALFRED ROGERS JR ET UX	R E JACKSON	6/24/1956	SAN JUAN	NM	306	167		25	29N	11W	EAST 35 ACS OF THE SE/4 NE/4
0018157	MERLE L BEACH ET UX	EMPIRE STATES DRILLING	6/24/1956	SAN JUAN	NM	435	91		25	29N	11W	EAST 35 ACS OF THE SE/4 NE/4
0018158	R BRUCE SULLIVAN ET UX	EMPIRE STATES DRILLING	10/7/1959	SAN JUAN	NM	432	67		25	29N	11W	N/2 NE/4; NW/4 SE/4; W/2 SW/4 NE/4; NE/4 SE/4
0018160	R BRUCE SULLIVAN ET AL	R E JACKSON	5/8/1955	SAN JUAN	NM	284	90		25	29N	11W	NE/4 SE/4
0018161	BIA 14-20-604-62	THOMAS S. HARRISON	4/15/1921	SAN JUAN	NM	84	724		1	31N	14W	LOT 2; LOT 3; LOT 4; S/2 NW/4
									3	31N	14W	LOT 3, LOT 4
0018162	BIA 14-20-604-62	MIDWEST REFINING COMPANY	4/26/1955	SAN JUAN	NM	230	124		27	32N	14W	NE/4; SW/4
									2	31N	14W	LOT 1; LOT 2; LOT 3; LOT 4; S/2 N/2; S/2
									3	31N	14W	LOT 1; LOT 2; S/2 NE/4; SE/4
									10	31N	14W	N/2 NE/4
									11	31N	14W	NW/4 NW/4
									25	32N	14W	SW/4 NE/4; S/2 NW/4; NW/4 NW/4; SW/4; W/2 SE/4
									26	32N	14W	ALL
									27	32N	14W	SE/4
									34	32N	14W	ALL
									35	32N	14W	ALL
									36	32N	14W	LOT 1; LOT 2; LOT 3; LOT 4; W/2 E/2; W/2
0018163	STATE OF NEW MEXICO B-9590-10	DANIEL GREENBERG AND FRANCES	4/6/1942	SAN JUAN	NM	560	33		32	26N	11W	N/2 NW/4
0018166	STATE OF NEW MEXICO E-6146-2	SYGMUND HABER	4/10/1952	SAN JUAN	NM				16	31N	12W	NW/4 SE/4
0018167	STATE OF NEW MEXICO E-5113-75	ROSE F WILSON	4/4/1951	SAN JUAN	NM				2	31N	12W	LOT 4
0018168	STATE OF NEW MEXICO E-9989-9	MONSANTO CHEMICAL COMPANY	4/17/1956	SAN JUAN	NM	468	7		16	26N	11W	SW/4
0018184	USA SF-077951	JACK FROST	2/1/1948	SAN JUAN	NM				25	27N	10W	NW/4; N/2 SW/4
									26	27N	10W	N/2 SE/4; SW/4; N/2
0018187	USA NM-03198	JACK FROST	2/1/1948	SAN JUAN	NM				25	27N	10W	S/2 SW/4
0018192	USA NM-0468006	G E HALL	2/1/1948	SAN JUAN	NM	278	96		4	25N	11W	SW/4
0018193	STATE OF NEW MEXICO E-4777-11	AL GREER AND GEORGE H KRAUSE	12/4/1950	SAN JUAN	NM				32	26N	11W	SW/4 SE/4; NE/4 SW/4
0018194	STATE OF NEW MEXICO E-5314-3	A L DUFF JR	6/11/1951	SAN JUAN	NM				32	29N	9W	S/2 SE/4

XTO AGMT NO.	LESSOR	LESSEE	LEASE DATE	COUNTY	ST	BK	PG	INST NO.	SEC	TWP	RGE	LEGAL
0018197	BIA MOOC-14200627	PAN AMERICAN PETROLEUM CORPORATION	5/25/1970	SAN JUAN	NM	685	67		24	32N	14W	LOT 1; LOT 2; LOT 3; LOT 4; W/2 E/2; W/2
0018198	STATE OF NEW MEXICO B-11240-96	HARRY S WRIGHT	5/16/1944	SAN JUAN	NM	1100	307		16	26N	11W	SE/4 NW/4
0018199	STATE OF NEW MEXICO E-7123-6	BAY PETROLEUM CORPORATION	5/11/1953	SAN JUAN	NM				16	30N	11W	W/2 NW/4; SE/4 NW/4; NW/4 SW/4; NW/4 NE/4; SE/4 NE/4
0018200	USA NMINM-0468014	FRED LUTHY	5/1/1948	SAN JUAN	NM	348	108		17	25N	10W	W/2 NE/4
									20	25N	10W	ALL
									29	25N	10W	N2 NE/4
0018201	USA SF-079962	ERLE PAYNE	2/1/1948	SAN JUAN	NM				26	30N	11W	LOT 3; N/2 SE/4; NE/4 SW/4; ADA N/2 S/2 LOT 4; ADA SW/4 SW/4
0018202	USA SF-078138	ELMER E ELLIOTT	6/1/1949	SAN JUAN	NM	240	11		7	30N	11W	N/2 NE/4
									21	30N	11W	LOT 1; ADA SE/4 SW/4
									28	30N	11W	E/2
0018205	USA SF-078715	MRS. ALICE R. HUBBELL	11/1/1946	SAN JUAN	NM	1276	435		29	28N	10W	SW/4 NE/4; SW/4 SW/4; E/2 SW/4; NW/4 SE/4; E/2 SE/4
									30	28N	10W	NE/4 SE/4; S/2 SE/4; LOT 3; LOT 4; E/2 SW/4
0018206	USA SF-079583	MRS ALICE R HUBBELL	11/1/1948	SAN JUAN	NM				29	28N	10W	SW/4 NW/4
									30	28N	10W	S/2 NE/4; LOT 2; SE/4 NW/4
0018235	CLARA FAY MCCABE ET AL	CROSS TIMBERS OIL COMPANY	1/7/1999	SAN JUAN	NM	1277	799		27	30N	12W	LOT 9; BLOCK 3 OF THE FLORA VISTA ACRES SUBDIVISION IN NW/4 NE/4
0018236	USA SF-077941-A	C A MCADAMS	3/1/1948	SAN JUAN	NM				20	27N	10W	ALL
									28	27N	10W	ALL
0018238	USA NM5F-080113	GLADYS M SCHRAM	8/1/1951	SAN JUAN	NM				26	30N	11W	LOT 1; LOT 2; ADA E/2 NE/4
0018239	JOSEPH S HARTMAN ET UX	ERLE PAYNE	4/2/1946	SAN JUAN	NM	125	108		26	30N	11W	NW/4 NW/4; E/2 NW/4; W/2 NE/4
0018241	MARGUERITE SULLIVAN ET VIR	ERLE PAYNE	4/9/1946	SAN JUAN	NM	125	18		21	30N	11W	N/2 SE/4; SOUTH 10 ACS OF THE SW/4 NE/4
0018242	MYRON F FIFIELD ET UX	ERLE PAYNE	8/30/1946	SAN JUAN	NM	125	19		21	30N	11W	W/2 NW/4
0018243	USA NM5F-078398	GLENN R GENTLE	2/1/1948	SAN JUAN	NM	223	89		21	30N	11W	LOT 2; SE/4 SE/4 ADA S/2 SE/4
0018244	EL SOL CORPORATION	PAN AMERICAN PETROLEUM CORPORATION	6/14/1967	SAN JUAN	NM	656	19		21	30N	11W	E/2 NE/4
0018245	JAMES E ALLEN ET UX	HOWARD E HENDERSON	4/5/1967	SAN JUAN	NM	656	113		21	30N	11W	WEST 19 ACS OF THE NW/4 NE/4
0018246	FRANK J SCHWARTZ	WELDON C JULANDER	3/27/1967	SAN JUAN	NM	656	178		21	30N	11W	EAST 21 ACS OF THE NW/4 NE/4
0018247	ESTATE OF MAHLON RAY ALDRIDGE SR ET AL	HOWARD E HENDERSON	4/15/1968	SAN JUAN	NM	662	305		21	30N	11W	EAST 21 ACS OF THE NW/4 NE/4
0018248	GEORGE F BRUINGTON ET UX	HOWARD E HENDERSON	4/8/1967	SAN JUAN	NM	656	338		21	30N	11W	NORTH 30 ACS OF THE SW/4 NE/4
0018251	USA SF-081061	WILLIAM L HARE	11/1/1951	SAN JUAN	NM	275	49		25	29N	10W	S/2 SW/4; NW/4 SE/4
0018252	M L FAVERINO ET AL	C H NYE	12/9/1947	SAN JUAN	NM	130	248		26	29N	10W	E/2 NW/4
0018253	CONCEPCION JAQUEZ ET VIR	C H NYE	11/18/1947	SAN JUAN	NM	130	159		26	29N	10W	W/2 NE/4
0018254	ROSALIA M BACA	STANOLIND OIL & GAS COMPANY	9/6/1956	SAN JUAN	NM	310	184		26	29N	10W	W/2 NE/4
0018255	AMALIA M JAQUEZ	STANOLIND OIL & GAS COMPANY	9/6/1956	SAN JUAN	NM	310	185		26	29N	10W	W/2 NE/4
0018256	IRENE M GARCIA	STANOLIND OIL & GAS COMPANY	9/6/1956	SAN JUAN	NM	313	166		26	29N	10W	W/2 NE/4
0018257	ROSALIA M BACA	PAN AMERICAN PETROLEUM CORPORATION	2/17/1957	SAN JUAN	NM	321	135		26	29N	10W	W/2 NE/4
0018258	USA SF-080181	CHARLES M MORRIS	2/1/1945	SAN JUAN	NM				13	27N	10W	N/2 NW/4
0018259	USA SF-079596-A	CHARLES M MORRIS	2/1/1945	SAN JUAN	NM				11	27N	10W	SE/4 SE/4



XTO AGMT NO.	LESSOR	LESSEE	LEASE DATE	COUNTY	ST	BK	PG	INST NO.	SEC	TWP	RGE	LEGAL
0018260	EARL H MORRIS ET UX	C H NYE	11/12/1947	SAN JUAN	NM	130	130		26	29N	10W	NW/4 SE/4; NE/4 SW/4
0018261	E R RICHARDSON ET UX	STANOLIND OIL & GAS COMPANY	6/1/1955	SAN JUAN	NM	278	147		26	29N	10W	NW/4 NW/4 SW/4
0018263	USA SF-081239	LAURENCE KELLY	1/1/1950	SAN JUAN	NM				11	30N	12W	N/2; N/2 SE/4
									15	30N	12W	W/2 NW/4
0018264	ELMER JOHNSON, ET AL	N SPATTER	9/18/1951	SAN JUAN	NM	169	540		10	30N	12W	S/2 SE/4; SE/4 SW/4
									15	30N	12W	N/2 NE/4; SE/4 NE/4; NE/4 NW/4
0018265	ELMER G JOHNSON	N SPATTER	9/18/1951	SAN JUAN	NM	169	15		15	30N	12W	SE/4 NW/4; SW/4 NE/4
0018266	ROSWELL H CHRISMAN ET UX	PAN AMERICAN PETROLEUM CORP	8/3/1960	SAN JUAN	NM	460	215		11	30N	12W	SW/4
0018267	L A MCCOY ET UX	A G MCCOY	3/25/1958	SAN JUAN	NM	388	185		28	30N	12W	NE/4 LESS & EXCEPT A 6 ACRE TRACT & 6.14 ACRE TRACT
0018268	CLOYD COOPER ET AL	F B UMBARGER	6/9/1957	SAN JUAN	NM	345	18		15	29N	11W	NE/4
0018269	ALEXANDER C HARE ET UX	PAN AMERICAN PETROLEUM CORPORATION	3/17/1958	SAN JUAN	NM	376	96		15	29N	11W	E/2 SW/4 LESS 12 ACS; W/2 SE/4 LESS 25.25 ACS MORE FULLY DESCRIBED IN LEASE BY METES AND BOUNDS
0018270	CHARLES M WALLACE ET UX	PAN AMERICAN PETROLEUM CORPORATION	7/11/1962	SAN JUAN	NM	524	12		15	29N	11W	.25 ACS IN SW/4 SE/4 MORE FULLY DESCRIBED IN LEASE BY METES AND BOUNDS
0018271	PEARL L WATSON ET VIR	LILA E KODALEN	2/21/1958	SAN JUAN	NM	367	154		15	29N	11W	NW/4 NW/4
0018272	FRANCIS D MCCLURE ET UX	STANOLIND OIL AND GAS COMPANY	7/10/1948	SAN JUAN	NM	130	408		3	29N	11W	SW/4 SE/4
0018273	RUTH BERGIN	N SPATTER	5/3/1957	SAN JUAN	NM	334	55		21	29N	11W	E/2 SW/4 NE/4
0018274	JOHN C BERGIN	N SPATTER	5/3/1957	SAN JUAN	NM	331	45		21	29N	11W	W/2 NE/4 NW/4; SE/4 NW/4
0018275	JOHN C BERGIN ET AL	N SPATTER	5/3/1957	SAN JUAN	NM	331	44		21	29N	11W	W/2 SW/4 NE/4; NW/4 NE/4; E/2 NE/4 NW/4
0018276	DOUGLAS C WADE ET UX	N SPATTER	5/3/1957	SAN JUAN	NM	363	76		21	29N	11W	LOTS 21-36 ADA E/2 NE/4
0018277	ROY M JACKSON ET UX	N SPATTER	5/3/1957	SAN JUAN	NM	363	132		21	29N	11W	LOTS 21-35 ADA E/2 NE/4 LESS LOT 36
0018278	RUDY FERRARI ET AL	N SPATTER	5/3/1957	SAN JUAN	NM	331	48		21	29N	11W	SW/4 NW/4
0018279	T R KNOWLES	N SPATTER	4/15/1958	SAN JUAN	NM	367	45		21	29N	11W	NW/4 NW/4
0018280	SYLVIA SHER ET VIR	N SPATTER	4/15/1958	SAN JUAN	NM	367	97		21	29N	11W	NW/4 NW/4
0018282	ROBERT G WHITE ET UX	A L DUFF JR	4/2/1958	SAN JUAN	NM	382	73		19	29N	11W	LOT 4 ADA SW/4 SW/4
									30	29N	11W	NW/4 NW/4
0018284	USA SF-077952	J G GORDON	2/1/1948	SAN JUAN	NM				22	27N	10W	ALL
									23	27N	10W	ALL
									24	27N	10W	LOT 1; LOT 2; W/2 NE/4; W/2
0018287	USA SF-077922	JAMES J HUDSON	12/31/1938	SAN JUAN	NM	465	98		34	30N	12W	E/2 NW/4; W/2 NE/4
0018288	MAUDE DANBURG	F R BRYAN	3/13/1958	SAN JUAN	NM	373	25		21	30N	12W	E/2 NE/4; N/2 SE/4
0018289	USA NNMNM-024158	R E MCKENZIE JR	9/1/1956	SAN JUAN	NM				9	30N	12W	NW/4 NW/4; S/2 NW/4; E/2 E/2; SW/4
									20	30N	12W	LOTS 1-6; LOTS 9-11; LOTS 12-19
									21	30N	12W	NW/4 W/2 NE/4; SW/4 SE/4; SE/4 SW/4
0018290	USA SF-078099	N C GINTHER	12/1/1947	SAN JUAN	NM	294	2		13	27N	13W	E/2; E/2 SW/4; SW/4 SW/4
0018291	USA SF-078099-A	N C GINTHER	12/1/1947	SAN JUAN	NM	294	2		13	27N	13W	W/2 NW/4
0018292	USA SF-078099-B	N O GINTHER	12/1/1947	SAN JUAN	NM	294	2		13	27N	13W	E/2 NW/4
0018293	USA SF-078099-C	N C GINTHER	12/1/1947	SAN JUAN	NM	294	2		13	27N	13W	NW/4 SW/4
0018294	C R HUNTINGTON ET AL	F R BRYAN	1/10/1958	SAN JUAN	NM	363	85		4	30N	13W	N/2 N/2 NW/4
									27	30N	13W	W/2 NE/4; NE/4 NE/4
									33	30N	13W	E/2 SW/4; NW/4 SE/4

XTO AGMT NO.	LESSOR	LESSEE	LEASE DATE	COUNTY	ST	BK	PG	INST NO.	SEC	TWP	RGE	LEGAL
0018295	IVA M MCDONALD	F R BRYAN	1/10/1958	SAN JUAN	NM	363	87		4	30N	13W	N/2 N/2 NW/4
0018296	USA NM-028226-A	JAMES F BELL	3/1/1957	SAN JUAN	NM	495	4		33	30N	13W	E/2 SW/4; NW/4 SE/4
0018297	USA NM-028226-B	JAMES F BELL	3/1/1957	SAN JUAN	NM	495	4		12	30N	13W	NW/4 NE/4; NE/4 NW/4
0018298	USA NM-0546	WESTERN NATURAL GAS CO ET AL	4/1/1952	SAN JUAN	NM	465	67		12	30N	13W	NE/4 NE/4
									11	30N	13W	S/2 N/2
									12	30N	13W	S/2 N/2
									14	30N	13W	SW/4 NW/4; N/2 NW/4
0018299	MARSHALL J SHAW	F R BRYAN	3/10/1958	SAN JUAN	NM	367	107		14	30N	13W	SE/4 NE/4; W/2 NE/4; SE/4 NW/4
0018300	L R TAFT ET UX	F R BRYAN	12/20/1957	SAN JUAN	NM	359	159		11	30N	13W	S/2 SE/4
									14	30N	13W	NE/4 NE/4
0018301	CHARLOTTE MCJUNKIN BROWN	F R BRYAN	12/23/1957	SAN JUAN	NM	363	126		23	30N	13W	N/2 NW/4
0018303	USA SF-078101	LORENE SHIPP	2/1/1948	SAN JUAN	NM	136	109		1	27N	13W	S/2 NE/4; N/2 SE/4; SW/4 SE/4; LOT 1; LOT 2
0018304	USA SF-078101-C	LORENE SHIPP	2/1/1948	SAN JUAN	NM	136	109		1	27N	13W	SE/4 SE/4
0018305	USA SF-077978-D	REESE P FULLERTON	2/1/1948	SAN JUAN	NM	136	105		34	28N	13W	NE/4; SE/4
0018306	USA SF-077977-A	H C RICHARDSON	11/1/1947	SAN JUAN	NM	651	299		2	27N	13W	W/2 SE/4
0018307	USA SF-077972-C	H C RICHARDSON	11/1/1947	SAN JUAN	NM	651	299		2	27N	13W	E/2 SE/4
0018308	USA SF-077941	C A MCADAMS	3/1/1948	SAN JUAN	NM				5	27N	10W	ALL
0018309	USA SF-077386	EDWARD J. JOHNSON	1/7/1944	SAN JUAN	NM	99	583		21	27N	10W	NE/4
0018310	USA SF-077386-A	EDWARD J JOHNSON	1/7/1944	SAN JUAN	NM	99	583		21	27N	10W	W/2; SE/4
0018311	USA SF-077315	RAYMOND HARRY MARTIN	2/1/1945	SAN JUAN	NM				31	28N	10W	S/2 NE/4; NE/4 NE/4; NW/4 SE/4; S/2 SE/4
0018312	USA NM-16759	ROSEMARIE OSTILLER	10/1/1972	SAN JUAN	NM	733	119		31	25N	9W	LOT 1; LOT 2; LOT 3; LOT 4; E/2 W/2; E/2
0018313	USA NM-12759	TENNECO OIL COMPANY	1/1/1971	SAN JUAN	NM	721	313		35	26N	11W	SW/4
0018314	USA NM-11088	DOROTHY CHORNEY	2/1/1970	SAN JUAN	NM	705	162		9	25N	11W	SE/4
0018315	USA NM-8405	J L FUSSELMAN	1/1/1969	SAN JUAN	NM	678	332		2	25N	11W	S/2
									11	25N	11W	E/2; NW/4
0018318	USA SF-078228-B	JOHN R ANDERSON	2/1/1948	SAN JUAN	NM				15	25N	11W	NW/4
0018319	JUAN E Jaquez	C H NYE	11/4/1947	SAN JUAN	NM	130	117		15	25N	10W	SE/4 SE/4
0018320	ED T Jaquez ET UX	STANOLIND OIL & GAS COMPANY	5/1/1948	SAN JUAN	NM	130	346		15	29N	10W	SE/4 SE/4
0018323	USA NM-03153	O H RANDEL	6/1/1949	SAN JUAN	NM	151	85		9	26N	11W	ALL
									10	26N	11W	ALL
									15	26N	11W	ALL
0018325	R BRUCE SULLIVAN ET AL	BAY PETROLEUM CORPORATION	6/5/1953	SAN JUAN	NM	216	28		9	27N	9W	S/2 NE/4; E/2 SE/4
0018326	USA NM-03998	CHARLES E BASSETT AND	12/1/1947	SAN JUAN	NM	198	90		33	30N	10W	LOT 3; LOT 4; LOT 5; LOT 6; ADA NW/4
0018327	D DWAYNE ROBINSON ET UX	CROSS TIMBERS OIL COMPANY	1/29/1999	SAN JUAN	NM	1280	600		26	30N	12W	NW/4 NW/4
0018328	MARY KATHARINE JONES ET VIR	CROSS TIMBERS OIL COMPANY	1/29/1999	SAN JUAN	NM	1280	599		26	30N	12W	NW/4 NW/4
0018329	EDWARD L BURT ET UX	CROSS TIMBERS OIL COMPANY	1/29/1999	SAN JUAN	NM	1280	601		26	30N	12W	NW/4 NW/4
0018330	PADILLA LAND AND CATTLE	CROSS TIMBERS OIL COMPANY	1/29/1999	SAN JUAN	NM	1280	602		26	30N	12W	NE/4 NW/4 LESS & EXCEPT 12.36 ACRES DESCRIBED BY METES & BOUNDS
0018332	E D BROWN ET AL	E L BROWN ET AL	11/6/1959	SAN JUAN	NM	435	49		29	30N	12W	NW/4 SE/4 SW/4 SAVE & EXCEPT THE NORTH 320 FEET; W/2 NE/4 SW/4 & NORTH 2.5
												ACRES OF NW/4 SE/4 SW/4
0018333	USA SF-078306-A	TOM BOLACK	9/1/1951	SAN JUAN	NM				2	27N	11W	LOT 1; LOT 2
0018334	USA SF-078306	TOM BOLACK	9/1/1951	SAN JUAN	NM	1462	123		2	27N	11W	LOT 1; LOT 2; S/2 NE/4
0018335	USA NM-048567	SKELLY OIL COMPANY	9/1/1958	SAN JUAN	NM				2	27N	11W	LOT 3; LOT 4

XTO AGMT NO.	LESSOR	LESSEE	LEASE DATE	COUNTY	ST	BK	PG	INST NO.	SEC	TWP	RGE	LEGAL
0018336	USA SF-078204-A	CHARLES E BASSETT & EUGENE ALLISON	12/1/1947	SAN JUAN	NM	198	90		33	30N	10W	LOT 1; LOT 3; LOT 7; LOT 8; ADA NE/4; LOT 11; LOT 12; LOT 13; LOT 14; ADA SW/4
0018337	R BRUCE SULLIVAN ET UX	EMPIRE STATES DRILLING	10/7/1959	SAN JUAN	NM	432	66		24	29N	11W	S/2 SE/4
0018338	DAVID A MARTIN	EMPIRE STATES DRILLING	9/30/1959	SAN JUAN	NM	435	84		24	29N	11W	N/2 NE/4
0018339	DONALD T MARTIN ET UX	EMPIRE STATES DRILLING	9/30/1959	SAN JUAN	NM	435	83		24	29N	11W	SE/4 NE/4
0018340	B M VAUGHT ET UX	EMPIRE STATES DRILLING	9/30/1959	SAN JUAN	NM	435	85		24	29N	11W	SW/4 NE/4
0018341	J M VALDEZ ET UX	C H NYE	7/29/1948	SAN JUAN	NM	130	438		24	29N	11W	N/2 SE/4
0018342	USA NM-089656	JAMES K CALDWELL	5/1/1960	SAN JUAN	NM				27	26N	11W	SE/4
0018343	USA NM-23063	TENNECO OIL COMPANY	1/1/1975	SAN JUAN	NM	761	100		19	25N	10W	LOT 1; LOT 2; NE/4; E/2 NW/4
0018344	USA SF-078978	CLYDE B GARTNER	2/1/1948	SAN JUAN	NM				1	25N	11W	LOT 1; LOT 2; S/2 NE/4
0018346	USA NM-0032375	SARAH E LULLY	2/1/1948	SAN JUAN	NM				27	26N	11W	N/2
0018347	AGNES J LIKINS	THOOMAS H CONNELLY	5/16/1961	SAN JUAN	NM	486	21		8	27N	12W	NE/4; E/2 SW/4
0018348	FOY W BOYD ET UX	THOOMAS H CONNELLY	5/24/1961	SAN JUAN	NM	500	173		25	30N	12W	S/2 NW/4 NE/4
0018352	ELMO B FARNSWORTH ET AL	STANOLIND OIL AND GAS COMPANY	2/15/1955	SAN JUAN	NM	274	102		8	30N	13W	SE/4 SW/4
0018354	USA SF-077951-A	JACK FROST	2/1/1948	SAN JUAN	NM				9	30N	13W	SW/4 NW/4; W/2 SW/4
0018363	USA SF-078022	S W LODIEWICK	5/1/1949	SAN JUAN	NM				27	27N	10W	ALL
0018432	R BRUCE SULLIVAN ET UX	C H NYE	5/14/1946	SAN JUAN	NM	125	43		19	27N	10W	LOT 1; LOT 2; LOT 3; LOT 4; E/2 W/2
0018435	SCOTT HUGGINS ET UX	C L COLLINS PAUL W BOE AND B E HICKS	5/31/1951	SAN JUAN	NM	158	101		23	28N	10W	SE/4
0018436	FEDERAL LAND BANK OF WICHITA	C L COLLINS PAUL W BOE AND B E HICKS	3/7/1951	SAN JUAN	NM	158	97		14	31N	13W	N/2 SW/4
0018437	J H W ATKINS ET UX	C L COLLINS PAUL W BOE AND B E HICKS	3/7/1951	SAN JUAN	NM	158	107		14	31N	13W	S/2 SW/4
0018438	DARL C WASHBURN ET AL	F R BRYAN	1/9/1958	SAN JUAN	NM	376	74		22	30N	13W	S/2 SW/4
0018439	USA SF-077082-B	LAURA V HAMNER	6/1/1947	SAN JUAN	NM				21	29N	9W	W/2
0018440	USA NMNM-021127	STANOLIND OIL AND GAS COMPANY	12/1/1955	SAN JUAN	NM	291	54		29	31N	12W	E/2
0018442	JAY D EVANS ET UX	NICK SPATTER	3/19/1951	SAN JUAN	NM	155	532		15	30N	12W	NE/4 SW/4; NW/4 SE/4
0018443	CLYDE WILLYARD ET AL	XEMINE SHIERSHKE	12/7/1950	SAN JUAN	NM	153	368		15	30N	12W	SW/4 SE/4; PTN SE/4 SE/4
0018444	TROY AMBURN ET UX	WILL R MINTS ET AL	7/18/1952	SAN JUAN	NM	186	76		15	30N	12W	FRACTIONAL PT OF SE/4 SE/4
0018445	C R HANCOCK ET UX	N SPATTER	1/23/1951	SAN JUAN	NM	155	56		15	30N	12W	W/2 SW/4
0018446	DEWEY HARDESTY ET UX	XEMINA SHIERSHKE	12/7/1950	SAN JUAN	NM	153	366		15	30N	12W	NE/4 SE/4
0018447	C R HANCOCK ET UX ET AL	XEMINA SHIERSHKE	12/11/1950	SAN JUAN	NM	153	370		15	30N	12W	SE/4 SW/4
0018448	WALTER H CHAPMAN ET UX	NICK SPATTER	3/19/1951	SAN JUAN	NM	155	530		15	30N	12W	PTN SE/4 SE/4
0018450	CECILIA RANSOM ET AL	N SPATTER	11/1/1958	SAN JUAN	NM	392	90		13	29N	11W	N/2 SE/4
0018451	USA SF-080844	THELMA L STEPHENS RHODES	10/1/1951	SAN JUAN	NM				20	28N	11W	N/2
									30	28N	11W	ALL
									31	28N	11W	N/2
0018454	STATE OF NEW MEXICO OG-215	STANOLIND OIL AND GAS COMPANY	9/18/1956	SAN JUAN	NM	313	21		16	28N	13W	N/2 SW/4; NW/4 SE/4
0018483	G W THOMPSON ET UX	NORTHWEST PRODUCTION	3/6/1957	SAN JUAN	NM	345	65		15	30N	12W	PTN SE/4 SE/4
0018484	GRACE LUCAS	NORTHWEST PRODUCTION	10/12/1956	SAN JUAN	NM	321	72		15	30N	12W	FRACTIONAL PT OF S/2 SE/4
0018485	WILLIAM H CHRISMAN ET UX	N SPATTER	7/3/1950	SAN JUAN	NM	150	174		1	30N	12W	SE/4 NE/4
0018533	GLENN A HOPKINS ET UX	C L COLLINS AND PAUL W BOE	5/31/1951	SAN JUAN	NM	158	103		9	31N	13W	NE/4 NW/4
0018534	NEDRA ALICE NEFF ESTATE ET AL	DAN W JOHNSTON	3/14/1958	SAN JUAN	NM	367	98		9	31N	13W	NE/4 NW/4
0018535	ETHEL LOUISE CARDON ET VIR	DAN W JOHNSTON	3/14/1958	SAN JUAN	NM	367	100		9	31N	13W	NE/4 NW/4
0018536	CLARK SPENCER ET UX	NORTHWEST PRODUCTION CORPORATION	5/30/1957	SAN JUAN	NM	355	154		11	30N	12W	SE/4 SE/4
0018538	W D MCNEILAND ET UX	NORTHWEST PRODUCTION CORPORATION	1/16/1963	SAN JUAN	NM	363	121		13	30N	12W	E/2 NE/4 NE/4 LESS & EXCEPT A 1 ACRE TRACT DESCRIBED BY METES & BOUNDS

XTO AGMIT NO.	LESSOR	LESSEE	LEASE DATE	COUNTY	ST	BK	PG	INST NO.	SEC	TWP	RGE	LEGAL
0018539	FRED A STECK ET UX	NORTHWEST PRODUCTION CORPORATION	1/20/1958	SAN JUAN	NM	363	120		13	30N	12W	1 ACRE LYING IN E/2 NE/4 NE/4
0018541	KENNETH S FERGUSON ET AL	F R BRYAN	5/17/1954	SAN JUAN	NM	200	66		17	30N	13W	S/2 SW/4
0018542	TROY H KING ET UX	STANOLIND OIL AND GAS COMPANY	4/27/1954	SAN JUAN	NM	274	17		28	30N	13W	W/2 NW/4; NE/4 NW/4
0018542	TROY H KING ET UX	STANOLIND OIL AND GAS COMPANY	4/27/1954	SAN JUAN	NM	274	17		32	30N	13W	NW/4 SW/4; SW/4 NW/4
0018543	USA NM-16467	TENNECO OIL COMPANY	9/1/1972	SAN JUAN	NM	714	65		1	25N	11W	LOT 3; LOT 4; S/2NW/4
0018549	USA NMNM-048576	PAN AMERICAN PETROLEUM CORP	9/1/1958	SAN JUAN	NM	382	149		19	30N	12W	ALL
0018551	STATE OF NEW MEXICO E-2525	G D MACY	3/10/1949	SAN JUAN	NM				16	26N	8W	SW/4
0018552	USA SF-078311	MABEL H. MANNING	8/1/1948	SAN JUAN	NM	355	68		17	32N	12W	LOT 11; LOT 12; LOT 13; LOT 14
0018554	ED MALOY ET AL	N SPATTER	11/12/1953	SAN JUAN	NM	230	45		16	29N	11W	S/2 SE/4 LESS 3.5 ACS IN SW/4 SE/4; NE/4 SE/4; SE/4 NE/4 MORE FULLY DESCRIBED IN LEASE BY METES AND BOUNDS
0018555	KATHERINE REID	TRILON OIL & MINING CO INC	4/3/1957	SAN JUAN	NM	328	6		16	29N	11W	3.5 ACS IN SW/4 SE/4 MORE FULLY DESCRIBED IN LEASE BY METES AND BOUNDS
0018556	J F SCOTT ET UX	HUGH J MITCHELL	7/1/1958	SAN JUAN	NM	407	42		1	30N	12W	N/2 NE/4 (ALSO CALLED LOTS 1&2)
0018557	MARGARET HASSELMAN JONES ET AL	HUGH J MITCHELL	11/10/1959	SAN JUAN	NM	438	334		8	29N	11W	SW/4
0018558	CLAUDE SMITH ET UX	HUGH J MITCHELL	11/10/1959	SAN JUAN	NM	438	91		8	29N	11W	SW/4
0018559	GEORGE B ROBBINS ET AL	PAN AMERICAN PETROLEUM CORPORATION	4/9/1964	SAN JUAN	NM	587	47		8	29N	11W	SW/4
0018560	USA NM-0498	JOHN SCHUMAKER	1/1/1950	SAN JUAN	NM				8	30N	12W	ALL
0018561	USA NMSP-078977	SAM K VIERSEN JR	2/4/1948	SAN JUAN	NM	345	56		19	30N	13W	LOT 1; LOT 2; LOT 3; LOT 4; E/2 W/2
									29	30N	13W	W/2
									30	30N	13W	LOTS 5 - 16, SE/4 (ALL)
									32	30N	13W	W/2 NE/4; SE/4 NW/4; NE/4 SW/4
0018562	USA SF-080373	ROY L FLOOD	8/1/1951	SAN JUAN	NM	348	141		5	25N	10W	S/2 NW/4; SW/4; LOT 3; LOT 4
									6	25N	10W	LOT 1; LOT 2; LOT 3; LOT 4; LOT 5; LOT 6; LOT 7; S/2 NE/4; SE/4; SE/4 NW/4; E/2 SW/4 (ALL)
0018565	USA SF-078309	B J GARDNER	2/1/1948	SAN JUAN	NM	152	363		28	25N	9W	ALL
									29	25N	9W	ALL
									30	25N	9W	LOT 3; LOT 4; E/2 SW/4
									33	25N	9W	ALL
									34	25N	9W	N/2 NW/4; S/2 SW/4
0018566	USA NMNM-095596	CURTIS J LITTLE	7/1/1960	SAN JUAN	NM				30	25N	9W	NE/4 NE/4
0018567	GEORGE F BRUNGTON ET UX	PAN AMERICAN PETROLEUM CORPORATION	1/8/1958	SAN JUAN	NM	359	158		31	29N	11W	NW/4 SE/4
0018568	E A CRAWFORD	A L DUFF JR	4/16/1958	SAN JUAN	NM	388	14		30	29N	11W	SW/4 SW/4
0018572	USA NM-028226	JAMES F BELL	3/1/1957	SAN JUAN	NM	495	4		11	30N	13W	N/2 NE/4
0018573	USA NM-028226-C	JAMES F BELL	3/1/1957	SAN JUAN	NM	495	4		3	30N	13W	LOT 1; LOT 2; S/2 NE/4; SE/4
									10	30N	13W	E/2
									11	30N	13W	N/2 NW/4
									12	30N	13W	NW/4 NW/4
0018578	USA SF-078132	ANNIE L ELIOTT	10/1/1946	SAN JUAN	NM				10	29N	9W	ALL
0018579	USA SF-078200	W H RIDDLE	2/1/1948	SAN JUAN	NM			078200	24	30N	10W	W/2
0018580	STATE OF NEW MEXICO E-1685-4	BYRD FROST INC	1/10/1948	SAN JUAN	NM	126	545		16	26N	8W	NE/4 NW/4; NW/4 NW/4; SW/4 NW/4

XTO AGMT NO.	LESSOR	LESSEE	LEASE DATE	COUNTY	ST	BK	PG	INST NO.	SEC	TWP	RGE	LEGAL
0018606	USA SF-078641	WALTER O BERGER	5/1/1948	SAN JUAN	NM	388	45		14	26N	11W	E/2; S/2 SW/4
									21	26N	11W	NE/4; N/2 SE/4
									22	26N	11W	ALL
									23	26N	11W	W/2
0018611	USA NM-04226	VANCE W MCMANUS	2/1/1948	SAN JUAN	NM				4	25N	8W	LOT 1; LOT 2; LOT 3; LOT 4; S/2 N/2; SW/4;
												W/2 SE/4
									30	26N	8W	E/2
									31	26N	8W	LOT 3; LOT 4; E/2 SW/4; E/2
									33	26N	8W	ALL
0018612	USA NM-04224	HAZEL D QUITZAU	4/1/1948	SAN JUAN	NM				3	25N	8W	LOT 1; LOT 2; LOT 3; LOT 4; S/2 N/2; S/2
									4	25N	8W	E/2 SE/4
									10	25N	8W	N/2; SE/4; N/2 SW/4; SE/4 SW/4
									11	25N	8W	ALL
									15	25N	8W	SW/4 NW/4; E/2 NE/4
0018614	USA SF-078863	GEORGE H KRAUSE	4/1/1948	SAN JUAN	NM				32	28N	11W	W/2
0018616	USA SF-078630	T JACK FOSTER	4/1/1948	SAN JUAN	NM				13	25N	8W	SW/4
0018617	USA SF-078630-A	T JACK FOSTER	4/1/1948	SAN JUAN	NM	482	228		13	25N	8W	N/2; SE/4
									25	26N	8W	ALL
0018618	USA SF-078476	JAMES G OXNARD	2/1/1948	SAN JUAN	NM				14	27N	8W	NW/4
0018619	USA NM-03606	JAMES G OXNARD	2/1/1948	SAN JUAN	NM	190	17		14	27N	8W	SW/4
0018621	USA SF-078072	W H SLOAN	2/1/1948	SAN JUAN	NM				7	28N	13W	LOT 1; LOT 2; LOT 3; LOT 4; LOT 5; SE/4 SW/4;
												S/2 SE/4
0018622	AMOCO PRODUCTION COMPANY	CROSS TIMBERS OIL COMPANY	11/1/1997	SAN JUAN	NM	1271	1130		32	30N	12W	EAST 15 ACRES OF W/2 NE/4 NW/4; 10 ACRE
												TRACT OUT OF NE/4 NW/4
0018636	TRILON OIL CO INC	CARL H NOEL	1/23/1961	SAN JUAN	NM	476	55		35	31N	12W	W/2 SE/4
0018637	USA NM-02691	ALLEN M TONKIN	4/1/1948	SAN JUAN	NM	N/A	N/A		24	27N	12W	W/2 NW/4; SE/4 NW/4
0018681	CLIFFORD A CHEESEMAN ET AL	CROSS TIMBERS OIL COMPANY	6/17/1999	SAN JUAN	NM	1285	698		31	30N	12W	0.25 ACRES DESCRIBED BY METES & BOUNDS
0018682	HAWKINS-SMITH & CHRISTENSEN, LLC	CROSS TIMBERS OIL COMPANY	11/1/1998	SAN JUAN	NM	1293	923		31	30N	12W	2.18 ACRES DESCRIBED BY METES & BOUNDS
0021569	USA NMSF-078841-B	HAZEL BOLACK	4/1/1948	SAN JUAN	NM				10	30N	11W	S/2 SE/4
0037212	STATE OF NEW MEXICO OG-1638-3	SUNRAY MID-CONTINENT OIL CO	12/17/1957	SAN JUAN	NM	359	87		2	29N	13W	LOT 2; LOT 3; LOT 4
0041600	USA NM-09867-A	LAMAR LUNT	1/1/1953	SAN JUAN	NM	359	35		5	30N	13W	LOT 3; LOT 4; S/2 NW/4; N/2 SW/4; SW/4
									6	30N	13W	LOTS 1 - 7; S/2 NE/4; SE/4 NW/4; E/2 SW/4;
												SE/4 (ALL)
									7	30N	13W	LOT 1; LOT 2; LOT 3; LOT 4; E/2 W/2; E/2
									8	30N	13W	W/2 W/2; SE/4 NW/4; NE/4 SW/4
									17	30N	13W	N/2 SW/4; SE/4
									18	30N	13W	LOT 1; LOT 2; LOT 3; LOT 4; E/2 W/2; E/2
0041604	USA NM-021123	OHIO OIL COMPANY	12/1/1955	SAN JUAN	NM				7	31N	12W	SE/4
									8	31N	12W	W/2
0041605	USA NM-021125	OHIO OIL COMPANY	12/1/1955	SAN JUAN	NM	519	205		18	31N	12W	E/2
0041606	USA NM 021126	THE OHIO OIL COMPANY	12/1/1955	SAN JUAN	NM	519	206		20	31N	12W	LOT 1; LOT 6; N/2

XTO AGMIT NO.	LESSOR	LESSEE	LEASE DATE	COUNTY	ST	BK	PG	INST NO.	SEC	TWP	RGE	LEGAL
0041607	USA NM-020501	THE OHIO OIL COMPANY	12/1/1955	SAN JUAN	NM				26	28N	11W	ALL
0041608	USA NM-020500	THE OHIO OIL COMPANY	12/1/1955	SAN JUAN	NM				23	28N	11W	W/2 NW/4; SE/4 NW/4; SW/4; W/2 SE/4
0041609	USA SF-078872-A	ALICE S BOLACK	4/1/1951	SAN JUAN	NM				4	27N	11W	LOT 1; LOT 2; LOT 3; LOT 5; LOT 6; LOT 7; LOT 8; LOT 9; LOT 10; LOT 11; LOT 12; W/2 SW/4; SW/4 NE/2; SE/2 NE/2
									9	27N	11W	LOT 1; LOT 2; LOT 3; LOT 4; LOT 5; LOT 6; LOT 7; NE/4 NE/4; W/2 SE/4
									15	27N	11W	LOT 1; LOT 2; LOT 3; LOT 4; LOT 6; LOT 7; NE/4 NW/4; NW/4 SW/4; S/2 SW/4
									16	27N	11W	E/2
									21	27N	11W	E/2
									28	27N	11W	E/2
0041610	USA SF-078004	EDWARD COLTON EVENSEN	2/1/1948	SAN JUAN	NM				19	27N	10W	E/2
0041611	USA SF-080382-A	CARL A SCHWERTFEGER	9/1/1950	SAN JUAN	NM	454	70		5	27N	11W	LOT 1; LOT 2; LOT 3; LOT 4; S/2 NW/4; SE/4; S/2 NE/4
									8	27N	11W	N/2; SE/4
									16	27N	11W	W/2
									17	27N	11W	E/2
									21	27N	11W	W/2
									28	27N	11W	SW/4
0041612	USA NM-020499	THE OHIO OIL COMPANY	12/1/1955	SAN JUAN	NM				22	28N	11W	NE/4; N/2 SE/4
0041613	USA NM-020498	THE OHIO OIL COMPANY	12/1/1955	SAN JUAN	NM				15	28N	11W	SW/4; W/2 SE/4; SE/4 SE/4
0041614	USA NMNM-0225971	MARATHON OIL COMPANY	11/1/1991	SAN JUAN	NM	1144	395		15	28N	11W	NE/4 SE/4
0044005	STATE OF NEW MEXICO E-4426-44	HARRY S WRIGHT ET UX	10/13/1950	SAN JUAN	NM				16	32N	12W	SE/4 NW/4; NW/4 NW/4
0045122	USA NMNM-003523	SIBYL ONEDA HOLLOWAY	7/1/1947	SAN JUAN	NM	126	315		6	26N	11W	NW/4; W/2 SW/4; SE; NE/4; E/2 SW/4
									31	27N	11W	ALL
0045123	USA NMSF-078895	SIBYL ONEDA HOLLOWAY	7/1/1947	SAN JUAN	NM	126	319		6	27N	11W	ALL
									7	27N	11W	ALL
									18	27N	11W	ALL
0045124	USA NMSF-078896	SIBYL ONEDA HOLLOWAY	7/1/1947	SAN JUAN	NM	126	454		29	27N	11W	ALL
									30	27N	11W	NE/4
									32	27N	11W	ALL
									33	27N	11W	ALL
0045125	USA NMNM-0359211	SIBYL ONEDA HOLLOWAY	7/1/1947	SAN JUAN	NM	126	315		30	27N	11W	E/2 NW/4; W/2 NW/4; S/2
0045126	USA NMSF-078094	REESE P FULLERTON	2/1/1948	SAN JUAN	NM	136	111		11	27N	11W	ALL
									13	27N	11W	ALL
									14	27N	11W	ALL
									15	27N	11W	LOT 5; LOT 8; LOT 9; NE/4; E/2 SE/2
0045126	USA NMSF-078094	REESE P FULLERTON	2/1/1948	SAN JUAN	NM	136	111		24	27N	11W	NE/4; SE/4
0046252	STATE OF NEW MEXICO E-2738-3	ROSAMOND CASEY HARE	6/23/1949	SAN JUAN	NM				32	29N	9W	NE/4 SE/4
0046253	STATE OF NEW MEXICO E-3904-2	J C EASER	7/27/1950	SAN JUAN	NM	321	161		32	27N	8W	NW/4 SE/4
0046256	USA NMNM-84074	SKELLY OIL COMPANY	9/1/1958	SAN JUAN	NM				32	29N	10W	N/2 NE/4

XTO AGMT NO.	LESSOR	LESSEE	LEASE DATE	COUNTY	ST	BK	PG	INST NO.	SEC	TWP	RGE	LEGAL
0046259	USA NM5F-047039-C	SUPRON ENERGY CORPORATION	8/1/1989	SAN JUAN	NM				7	28N	10W	LOT 3; LOT 4; LOT 5; SE/4 SW/4
0046500	STATE OF NEW MEXICO E-3150-11	JOHN BURROUGHS	12/10/1949	SAN JUAN	NM	355	69		18	28N	10W	SW/4 SE/4
0046501	WILLIAM H CHRISMAN ET UX	N SPATTER	7/3/1950	SAN JUAN	NM	150	174		16	31N	12W	N/2 SW/4; SE/4 SW/4
0046504	GRACE BARRIER LEEPER ET AL	JESSE MAUDE KEYS	3/10/1952	SAN JUAN	NM	184	149		36	31N	11W	SW/4 NE/4
0046505	LAURA R FARMER ET AL	EL PASO NATIONAL GAS COMPANY	7/1/1953	SAN JUAN	NM	218	145		7	30N	11W	NW/4 NW/4
0046506	GEORGE F BRUINGTON ET UX	MURPHY CORPORATION NELSON & EDWARD	1/17/1952	SAN JUAN	NM	172	539		32	31N	11W	E/2 SE/4
0046511	USA SF-080469	MORRIS LTD. A M LLOYD		SAN JUAN	NM				30	31N	11W	LOT 1; LOT 2
0046512	USA SF-043260-A	ADA WILLIAMS FORREST	1/18/1950	SAN JUAN	NM				26	30N	11W	SW/4 NW/4
		G T LACKEY	8/1/1992	SAN JUAN	NM				35	30N	11W	LOT 3; LOT 4; S/2 NW/4
0046513	USA NM-02491	ARTHUR T CALLAHAN		SAN JUAN	NM	210	80		33	30N	11W	LOT 8; LOT 9; LOT 10; LOT 11; LOT 15; LOT 16; ADA SE/4 NE/4; SE/4; NE/4 SW/4
0046514	USA NM-02758	EVELYN H LUSCHKE	11/1/1950	SAN JUAN	NM	200	23		27	30N	11W	LOT 3; LOT 4; LOT 5; LOT 6; ADA NW/4
			12/1/1950	SAN JUAN	NM				27	30N	11W	LOT 11; LOT 12; LOT 13; LOT 14; ADA SW/4
0046521	USA SF-076386	ROL&RICH WOOLLEY	8/1/1992	SAN JUAN	NM	226	80		33	30N	11W	LOT 1; LOT 2; LOT 7; ADA N/2 NE/4; SW/4 NE/4
0046522	W C CALLISON ET AL	EPNG CO	10/15/1954	SAN JUAN	NM	262	33		29	31N	11W	SW/4
0046524	TOWN OF AZTEC	W P CARR	4/7/1954	SAN JUAN	NM	248	96		5	30N	11W	SW/4 SW/4
0046526	H C EUBANK ET AL	EPNG CO	10/22/1956	SAN JUAN	NM	331	87		26	31N	11W	W/2 SE/4 SW/4
0046527	NEAL WILLMUTH ET AL	EPNG CO	10/22/1956	SAN JUAN	NM	331	98		26	31N	11W	W/2 SW/4 LESS .88 ACRE
0046528	ARCHIE D HILL ET UX	EPNG CO	10/22/1956	SAN JUAN	NM	334	53		26	31N	11W	NE/4 SW/4; E/2 SE/4 SW/4
0046529	ARCHIE D HILL ET UX	EPNG CO	5/1/1957	SAN JUAN	NM	334	52		26	31N	11W	.88 ACRE TRACT IN NW/4 SW/4
0046530	A A PINKSTAFF	THREE STATES NATURAL GAS	6/18/1951	SAN JUAN	NM	162	182		19	31N	11W	W/2 NE/4; SE/4 NE/4
0046531	USA NM-02707	HAZEL BOLACK	5/1/1952	SAN JUAN	NM	317	152		1	30N	12W	SW/4
0046532	USA SF-078120	P L CRANDELL	2/1/1948	SAN JUAN	NM	203	75		19	31N	11W	LOT 3; E/2 SW/4
0046533	WES OLIVER ET UX	ORA R HALL JR	11/8/1952	SAN JUAN	NM	194	40		19	31N	11W	LOT 4
0046534	LAURA R FARMER ET AL	ORA R HALL JR	11/8/1952	SAN JUAN	NM	194	41		19	31N	11W	LOT 4
0046538	CHARLES E JONES ET UX	W P CARR	10/13/1953	SAN JUAN	NM	234	104		7	30N	11W	SW/4 NE/4; W/2 SE/4 NE/4
0046539	LA VOR W BURNHAM ET UX	W P CARR	9/28/1960	SAN JUAN	NM	465	6		7	30N	11W	3 ACS IN THE NE/4 SW/4 MORE FULLY DESCRIBED IN LEASE BY METES & BOUNDS
0046540	FRANK RIDENOUR ET UX	W P CARR	5/23/1953	SAN JUAN	NM	214	231		7	30N	11W	E/2 SE/4 NE/4
0046541	L L HAMPTON	W P CARR	1/16/1953	SAN JUAN	NM	205	17		3	30N	11W	SW/4 SE/4
0046542	S A LEEPER	W P CARR	7/3/1953	SAN JUAN	NM	234	107		3	30N	11W	6.37 ACS IN THE SE/4 SW/4 MORE FULLY DESCRIBED IN LEASE BY METES & BOUNDS
0046543	CLARENCE E SIPE ET UX	C H NYE	8/26/1949	SAN JUAN	NM	139	104		3	30N	11W	PT OF THE NE/4 SW/4; NW/4 SE/4 LESS 8 ACS MORE FULLY DESCRIBED IN LEASE BY METES & BOUNDS
0046544	J F EUBANKS ET AL	W P CARR	7/2/1953	SAN JUAN	NM	218	115		3	30N	11W	6 ACS IN THE NW/4 SE/4 MORE FULLY DESCRIBED IN LEASE BY METES & BOUNDS
0046545	DONNELLY A COOPER ET AL	W P CARR	7/6/1953	SAN JUAN	NM	223	104		3	30N	11W	2 ACS IN THE NW/4 SE/4 MORE FULLY DESCRIBED IN LEASE BY METES & BOUNDS
0046546	ROBERT M STINSON ET UX	C H NYE	8/27/1949	SAN JUAN	NM	139	205		3	30N	11W	NE/4 SE/4

XTO AGMT NO.	LESSOR	LESSEE	LEASE DATE	COUNTY	ST	BK	PG	INST NO.	SEC	TWP	RGE	LEGAL
0046547	M J FLORANCE TRUST	W P CARR	12/21/1953	SAN JUAN	NM	234	108		3	30N	11W	PT OF THE SE/4 SW/4; 15 ACS IN THE NE/4 SW/4 MORE FULLY DESCRIBED IN LEASE BY METES & BOUNDS 2.6667 ACS IN THE NE/4 NW/4 MORE FULLY DESCRIBED IN LEASE BY METES & BOUNDS
0046548	W H BANDY ET UX	W P CARR	7/3/1953	SAN JUAN	NM	234	106		3	30N	11W	PT OF THE SE/4 SW/4; 15 ACS IN THE NE/4 SW/4 MORE FULLY DESCRIBED IN LEASE BY METES & BOUNDS 2.6667 ACS IN THE NE/4 NW/4 MORE FULLY DESCRIBED IN LEASE BY METES & BOUNDS
0046549	ORA MAUD AUSTIN ET VIR	C H NYE	8/30/1949	SAN JUAN	NM	139	213		3	30N	11W	SE/4 SW/4 SW/4
0046550	F W CAMPBELL ET AL	SOUTHERN UNION PRODUCTION CO	10/15/1949	SAN JUAN	NM	139	383		3	30N	11W	NE/4 SW/4 SW/4
0046551	BRUCE WALTERS ET UX	W P CARR	3/18/1953	SAN JUAN	NM	210	30		3	30N	11W	W/2 SW/4 SW/4
0046552	EDWIN J RANDACK ET UX	W P CARR	11/15/1952	SAN JUAN	NM	234	101		4	30N	11W	NW/4 SE/4 LESS 11 ACS MORE FULLY DESCRIBED IN LEASE BY METES & BOUNDS
0046553	EDWIN J RANDACK ET AL	W P CARR	8/2/1954	SAN JUAN	NM	261	53		4	30N	11W	PT OF THE NW/4 SE/4; PT OF THE W/2 SW SE/4 MORE FULLY DESCRIBED IN LEASE BY METES & BOUNDS
0046554	ONA MAGEE ET VIR	W P CARR	11/19/1952	SAN JUAN	NM	198	95		9	30N	11W	NE/4 NE/4 NW/4
0046555	N H KUYDENDALL ET AL	W P CARR	11/19/1952	SAN JUAN	NM	205	142		4	30N	11W	SE/4 SE/4; PT IN SW/4 SE/4 MORE FULLY DESCRIBED IN LEASE BY METES & BOUNDS
0046556	E M MCGRATH ET AL	W P CARR	8/20/1953	SAN JUAN	NM	223	103		7	30N	11W	PT OF SE/4 NW/4; PT OF NE/4 SW/4 MORE FULLY DESCRIBED IN LEASE BY METES & BOUNDS
0046557	CLYDE UTTON ET UX	W P CARR	5/25/1953	SAN JUAN	NM	218	118		7	30N	11W	PT OF SE/4 NW/4; PT OF NE/4 SW/4 MORE FULLY DESCRIBED IN LEASE BY METES & BOUNDS
0046558	ROY YOUNG ET UX	W P CARR	9/15/1953	SAN JUAN	NM	249	93		7	30N	11W	PT OF THE E/2 SW/4 SW/4 MORE FULLY DESCRIBED IN LEASE BY METES & BOUNDS
0046559	JAMES L JONES ET UX	W P CARR	5/20/1953	SAN JUAN	NM	214	234		7	30N	11W	PT OF THE NE/4 SW/4; PT OF SE/4 SW/4 MORE FULLY DESCRIBED IN LEASE BY METES & BOUNDS



XTO AGMT NO.	LESSOR	LESSEE	LEASE DATE	COUNTY	ST	BK	PG	INST NO.	SEC	TWP	RGE	LEGAL
0046560	A J HALL ET UX	W P CARR	6/30/1954	SAN JUAN	NM	254	31		7	30N	11W	PT OF THE NW/4 SW/4 MORE FULLY DESCRIBED IN LEASE BY METES & BOUNDS
0046561	B W SUTTON	W P CARR	5/12/1953	SAN JUAN	NM	216	56		7	30N	11W	E/2 SW/4 SW/4
0046562	JACK SALSURY ET UX	W P CARR	5/13/1953	SAN JUAN	NM	223	106		7	30N	11W	PT OF THE NE/4 SW/4 MORE FULLY DESCRIBED IN LEASE BY METES & BOUNDS
0046563	GUS P ANISON ET UX	W P CARR	2/10/1954	SAN JUAN	NM	248	94		8	30N	11W	PT OF THE SE/4 NE/4 MORE FULLY DESCRIBED IN LEASE BY METES & BOUNDS
0046564	MABEL W LESTER	W P CARR	8/20/1954	SAN JUAN	NM	262	73		8	30N	11W	PT OF THE SW/4 NE/4 MORE FULLY DESCRIBED IN LEASE BY METES & BOUNDS
0046565	ETHEL RAE BIRD ET AL	W P CARR	5/14/1953	SAN JUAN	NM	226	106		8	30N	11W	PT OF THE SW/4 NE/4 MORE FULLY DESCRIBED IN LEASE BY METES & BOUNDS
0046566	FREDRIC W TOWNSEND ET UX	W P CARR	5/11/1953	SAN JUAN	NM	223	107		8	30N	11W	PT OF THE SW/4 NE/4 MORE FULLY DESCRIBED IN LEASE BY METES & BOUNDS
0046567	THEODORE S KERKELIS ET AL	W P CARR	5/14/1953	SAN JUAN	NM	228	57		8	30N	11W	2 ACS IN THE SW/4 NE/4 MORE FULLY DESCRIBED IN LEASE BY METES & BOUNDS
0046568	JAMES F SCOTT ET UX	W P CARR	5/18/1953	SAN JUAN	NM	226	104		7	30N	11W	SW/4 NW/4
0046569	I E PERRY ET UX	W P CARR	5/14/1953	SAN JUAN	NM	216	54		8	30N	11W	2 ACS IN THE SW/4 NE/4 MORE FULLY DESCRIBED IN LEASE BY METES & BOUNDS
0046570	JOSEPH S HARTMAN ET AL	W P CARR	11/10/1952	SAN JUAN	NM	202	105		8	30N	11W	NW/4 NE/4
0046571	HOWARD L COSPER ET UX	W P CARR	7/6/1953	SAN JUAN	NM	226	110		8	30N	11W	PT OF THE E/2 NE/4 MORE FULLY DESCRIBED IN LEASE BY METES & BOUNDS
0046572	GLENN CRANDELL ET AL	W P CARR	5/29/1953	SAN JUAN	NM	234	100		8	30N	11W	PT OF THE E/2 NE/4 MORE FULLY DESCRIBED IN LEASE BY METES & BOUNDS
0046573	MAUDE CROZIER REA ET AL	W P CARR	7/22/1953	SAN JUAN	NM	234	103		8	30N	11W	PT OF THE E/2 NE/4 MORE FULLY DESCRIBED IN LEASE BY METES & BOUNDS
0046574	WES OLIVER ET AL	W P CARR	3/13/1953	SAN JUAN	NM	210	29		8	30N	11W	W/2 SW/4
0046575	GUY SIMMONS ET AL	HARMON OWEN	3/6/1951	SAN JUAN	NM	188	68		8	30N	11W	SE/4 SW/4; 10 ACS IN THE NE/4 SW/4 MORE FULLY DESCRIBED IN LEASE BY METES & BOUNDS
0046576	WILLARD W SUMNER ET UX	W P CARR	3/13/1953	SAN JUAN	NM	208	67		8	30N	11W	10 ACS IN THE NE/4 SW/4 MORE FULLY DESCRIBED IN LEASE
0046577	GEORGE POTTS	W P CARR	12/29/1954	SAN JUAN	NM	266	119		8	30N	11W	5 ACS IN NE/4 SW/4 MORE FULLY DESCRIBED IN LEASE
0046578	ROBERT B NEWMAN ET AL	W P CARR	4/18/1953	SAN JUAN	NM	208	66		8	30N	11W	5 ACS IN NE/4 SW/4 MORE FULLY DESCRIBED IN LEASE
0046579	CECILE ROMINE ET UX	W P CARR	3/16/1953	SAN JUAN	NM	208	175		8	30N	11W	10 ACS IN NE/4 SW/4 MORE FULLY DESCRIBED IN LEASE
0046580	WES OLIVER ET UX	W P CARR	5/4/1953	SAN JUAN	NM	210	28		8	30N	11W	SW/4 NW/4 LESS 12.94 ACS MORE FULLY DESCRIBED IN LEASE BY METES & BOUNDS
0046581	ETHEL RAE BIRD	W P CARR	5/14/1953	SAN JUAN	NM	216	55		8	30N	11W	24.5 ACS IN THE S/2 NW/4 MORE FULLY DESCRIBED IN LEASE BY METES & BOUNDS
0046582	SARAH CRANDALL ET AL	W P CARR	6/15/1953	SAN JUAN	NM	234	99		8	30N	11W	17.25 ACS IN THE SE/4 NW/4 MORE FULLY DESCRIBED IN LEASE BY METES & BOUNDS

XTO AGMT NO.	LESSOR	LESSEE	LEASE DATE	COUNTY	ST	BK	PG	INST NO.	SEC	TWP	RGE	LEGAL
0046583	C P STERBENZ ET UX	W P CARR	5/18/1953	SAN JUAN	NM	234	102		8	30N	11W	12.75 ACS IN THE SE/4 NW/4 MORE FULLY DESCRIBED IN LEASE BY METES & BOUNDS
0046584	M J FLORANCE TRUST	W P CARR	11/3/1953	SAN JUAN	NM	256	176		8	30N	11W	N/2 NW/4
0046585	ARTEMUS WALTERS ET AL	W P CARR	5/14/1953	SAN JUAN	NM	216	57		9	30N	11W	PT OF THE N/2 N/2 NE/4 MORE FULLY DESCRIBED IN LEASE BY METES & BOUNDS
0046586	MYRON G NOL&ET UX	W P CARR	9/29/1953	SAN JUAN	NM	248	23		9	30N	11W	S/2 N/2 S/2 NE/4 NE/4
0046587	H E THOMAS ET UX	W P CARR	3/13/1953	SAN JUAN	NM	205	141		9	30N	11W	S/2 S/2 NE/4 NE/4
0046588	N D GERBER ET AL	W P CARR	7/7/1953	SAN JUAN	NM	218	117		9	30N	11W	PT OF THE S/2 NW/4 NE/4 MORE FULLY DESCRIBED IN LEASE BY METES & BOUNDS
0046589	LESUE T BURROWS ET UX	W P CARR	9/8/1953	SAN JUAN	NM	234	105		9	30N	11W	PT OF THE S/2 NW/4 NE/4 MORE FULLY DESCRIBED IN LEASE BY METES & BOUNDS
0046590	HANSEL C CRANE ET UX	W P CARR	5/9/1953	SAN JUAN	NM	248	22		9	30N	11W	PT OF THE NE/4 MORE FULLY DESCRIBED IN LEASE BY METES & BOUNDS
0046591	BURDETTE WALLACE ET UX	W P CARR	2/5/1953	SAN JUAN	NM	260	104		9	30N	11W	35 ACS IN THE SE/4 NE/4 & SW/4 NE/4 MORE FULLY DESCRIBED IN LEASE BY METES & BOUNDS
0046592	R L BUCKELEW ET UX	W P CARR	12/15/1952	SAN JUAN	NM	200	74		9	30N	11W	PT OF THE NW/4 NW/4 NE/4; PT OF E/2 NE/4 NW/4 MORE FULLY DESCRIBED IN LEASE BY METES & BOUNDS
0046593	ETHEL M PERKINS	W P CARR	12/16/1952	SAN JUAN	NM	200	83		9	30N	11W	NW/4 NE/4 NW/4
0046594	BURDETTE WALLACE ET UX	W P CARR	4/14/1953	SAN JUAN	NM	208	63		9	30N	11W	S/2 SW/4 NE/4 NW/4
0046595	J F WALLACE	W P CARR	4/14/1953	SAN JUAN	NM	208	64		9	30N	11W	N/2 SW/4 NE/4 NW/4
0046596	JAMES C TOWNSEND ET UX	W P CARR	12/13/1952	SAN JUAN	NM	200	72		9	30N	11W	NW/4 NW/4; 8 ACS IN THE SW/4 NW/4 MORE FULLY DESCRIBED IN LEASE BY METES & BOUNDS
0046597	DENNIS C KNUITSON ET UX	W P CARR	4/20/1953	SAN JUAN	NM	226	109		9	30N	11W	PT OF THE N/2 SW/4 NW/4 MORE FULLY DESCRIBED IN LEASE BY METES & BOUNDS
0046598	B E SARGENT ET AL	W P CARR	8/28/1953	SAN JUAN	NM	226	107		9	30N	11W	PT OF THE S/2 SW/4 NW/4 MORE FULLY DESCRIBED IN LEASE BY METES & BOUNDS
0046599	OREN RANDALL ET UX	W P CARR	4/3/1954	SAN JUAN	NM	248	21		9	30N	11W	N/2 SE/4 SW/4 NW/4
0046600	ROBERT C BROWN ET UX	W P CARR	12/13/1952	SAN JUAN	NM	200	82		9	30N	11W	PT OF THE SE/4 NW/4 MORE FULLY DESCRIBED IN LEASE BY METES & BOUNDS
0046601	MARK L CURRENT	W P CARR	12/29/1953	SAN JUAN	NM	250	59		9	30N	11W	PT OF THE N/2 SW/4; PT OF THE NW/4 SE/4; PT OF THE S/2 NW/4 MORE FULLY DESCRIBED IN LEASE BY METES & BOUNDS
0046602	FRANK YOCKEY ET UX	W P CARR	7/15/1953	SAN JUAN	NM	248	19		9	30N	11W	PT OF THE N/2 SW/4 MORE FULLY DESCRIBED IN LEASE BY METES & BOUNDS
0046603	WAYNE MARTIN ET UX	W P CARR	7/15/1953	SAN JUAN	NM	248	99		9	30N	11W	PT OF THE NE/4 SW/4 MORE FULLY DESCRIBED IN LEASE BY METES & BOUNDS
0046604	TOWN OF AZTEC	W P CARR	4/7/1954	SAN JUAN	NM	248	97		9	30N	11W	PT OF THE NE/4 SW/4; PT OF THE NW/4 SW/4 MORE FULLY DESCRIBED IN LEASE BY METES & BOUNDS
0046605	TOWN OF AZTEC	W P CARR	4/7/1954	SAN JUAN	NM	248	98		9	30N	11W	PT OF THE NW/4 SW/4 MORE FULLY DESCRIBED IN LEASE BY METES & BOUNDS

XTO AGMT NO.	LESSOR	LESSEE	LEASE DATE	COUNTY	ST	BK	PG	INST NO.	SEC	TWP	RGE	LEGAL
0046606	J I HARVEY ET VIR	W P CARR	7/7/1953	SAN JUAN	NM	218	116		9	30N	11W	PT OF THE SW/4 MORE FULLY DESCRIBED IN LEASE BY METES & BOUNDS
0046607	JOSEPH S HARTMAN ET UX	W P CARR	7/10/1953	SAN JUAN	NM	254	29		9	30N	11W	PT OF THE W/2 SW/4 MORE FULLY DESCRIBED IN LEASE BY METES & BOUNDS
0046608	JOSEPH S HARTMAN ET AL	W P CARR	7/13/1953	SAN JUAN	NM	254	28		8	30N	11W	15 ACS IN THE SE/4 NE/4 MORE FULLY DESCRIBED IN LEASE BY METES & BOUNDS
									9	30N	11W	PT OF THE NW/4; PT OF THE SW/4 MORE FULLY DESCRIBED IN LEASE BY METES & BOUNDS
0046609	C A PHILLIPS ET UX	W P CARR	7/17/1953	SAN JUAN	NM	248	100		8	30N	11W	PT OF THE SE/4 NE/4 MORE FULLY DESCRIBED IN LEASE BY METES & BOUNDS
									9	30N	11W	PT OF THE NW/4 SW/4 MORE FULLY DESCRIBED IN LEASE BY METES & BOUNDS
0046610	A C GREENMAN	W P CARR	7/24/1953	SAN JUAN	NM	218	167A		9	30N	11W	PT OF THE SE/4 SW/4 MORE FULLY DESCRIBED IN LEASE BY METES & BOUNDS
0046611	ROBERT C HUBBARD ET AL	W P CARR	7/17/1953	SAN JUAN	NM	234	98		9	30N	11W	PT OF THE S/2 SW/4 MORE FULLY DESCRIBED IN LEASE BY METES & BOUNDS
0046612	RICHARD H WILLIAMS ET AL	W P CARR	7/17/1953	SAN JUAN	NM	248	25		9	30N	11W	PT OF THE S/2 SW/4 MORE FULLY DESCRIBED IN LEASE BY METES & BOUNDS
0046613	L L HAMPTON	W P CARR	1/16/1953	SAN JUAN	NM	205	16		10	30N	11W	NW/4 NE/4
0046614	LL HAMPTON	W P CARR	1/16/1953	SAN JUAN	NM	205	15		10	30N	11W	PT OF THE NE/4 NW/4 MORE FULLY DESCRIBE IN LEASE BY METES & BOUNDS
0046615	CHARLES C MCGEE ET UX	W P CARR	12/5/1952	SAN JUAN	NM	202	107		10	30N	11W	NW/4 NW/4; PT OF THE NE/4 NW/4 MORE FULLY DESCRIBED IN LEASE
0046616	AZTEC CEMETERY ASSOCIATION	W P CARR	3/21/1953	SAN JUAN	NM	208	65		10	30N	11W	PT OF THE NE/4 SW/4; PT OF THE SE/4 NW/4 MORE FULLY DESCRIBED IN LEASE BY METES & BOUNDS
0046617	MARY ANNE SHEPHERD	W P CARR	11/6/1952	SAN JUAN	NM	203	104		10	30N	11W	PT OF SE/4 NW/4; SW/4 NE/4; PT OF NE/4 SW/4; NW/4 SE/4 MORE FULLY DESCRIBED IN LEASE
0046618	C W MADDOX ET UX	W P CARR	2/17/1953	SAN JUAN	NM	205	14		10	30N	11W	SE/4 NE/4
0046619	DON Y JENSEN, ET UX	W P CARR	5/18/1953	SAN JUAN	NM	226	105		12	30N	12W	SW/4 NE/4; NW/4 SE/4
0046620	R DEAN STANDAGE, ET UX	W P CARR	3/17/1954	SAN JUAN	NM	248	18		12	30N	12W	FRACTIONAL PT OF SW/4 SE/4
0046621	ETHEL VAN DUSEN	W P CARR	3/26/1954	SAN JUAN	NM	248	24		12	30N	12W	PTN SW4 SE/4
0046622	T C BURRELL, ET UX	W P CARR	7/10/1954	SAN JUAN	NM	256	178		12	30N	12W	PTN S/2 SE/4 SE/4
0046623	S A PITTMAN	W P CARR	3/7/1955	SAN JUAN	NM	270	163		12	30N	12W	PTN E/2 SE/4 SE/4; PTN SE/4 NE/4 SE/4
0046624	JOHN T MCADAMS ET AL	W P CARR	6/30/1954	SAN JUAN	NM	254	30		12	30N	12W	PTN S/2 SE/4
0046625	JAMES F SCOTT, ET UX	W P CARR	2/9/1955	SAN JUAN	NM	275	45		12	30N	12W	PTN S/2 SE/4
0046626	JAMES F SCOTT, ET UX	W P CARR	5/18/1953	SAN JUAN	NM	226	102		12	30N	12W	E/2 NE/4; NW/4 NE/4; SE/4 SE/4

XTO AGMT NO.	LESSOR	LESSEE	LEASE DATE	COUNTY	ST	BK	PG	INST NO.	SEC	TWP	RGE	LEGAL
0046627	R D HAYNIE ET UX	W P CARR	11/10/1952	SAN JUAN	NM	197	1		3	30N	11W	NW/4 SW/4
									4	30N	11W	NE/4 SE/4
0046628	A J HALL ET UX	W P CARR	5/12/1953	SAN JUAN	NM	216	53		7	30N	11W	W/2 SW/4 SW/4
0046629	DELLA N COX	W P CARR	1/7/1960	SAN JUAN	NM	348	342		8	30N	11W	PT OF THE SE/4 NE/4 MORE FULLY DESCRIBED IN LEASE BY METES & BOUNDS
0046630	M L PACOTTI ET UX	W P CARR	6/13/1953	SAN JUAN	NM	248	95		9	30N	11W	PT OF THE SW/4 NE/4; PT OF THE NW/4 SE/4; PT OF THE SE/4 NW/4; PT OF THE NE/4 SW/4 MORE FULLY DESCRIBED IN LEASE BY METES & BOUNDS
0046631	USA SF-078841-A	HAZEL BOLACK	4/1/1948	SAN JUAN	NM				10	30N	11W	NE/4 NE/4
0046632	LLOYD A HUBBARD ET UX	JOHN J MOYA	10/29/1952	SAN JUAN	NM	210	172		4	30N	11W	SW/4 LESS 27.14 ACS MORE FULLY DESCRIBED IN LEASE BY METES & BOUNDS
0046633	HARRY F OLMSTED ET UX	JOHN J MOYA	4/9/1955	SAN JUAN	NM	274	119		4	30N	11W	1 AC IN THE SW/4 SW/4 MORE FULLY DESCRIBED IN LEASE BY METES & BOUNDS
0046634	USA NM-034752	A PLACK CARR	9/1/1953	SAN JUAN	NM	1098	548		4	30N	11W	27.14 ACS IN THE SW/4 MORE FULLY DESCRIBED IN LEASE BY METES & BOUNDS
0046635	AZTEC NEW MEXICO	SOUTHWEST PRODUCTION COMPANY	4/10/1962	SAN JUAN	NM	517	8		9	30N	11W	0.50 ACS IN THE NW/4 SE/4 MORE FULLY DESCRIBED IN LEASE BY METES & BOUNDS
0046636	EDITH J FIELDS	SOUTHWEST PRODUCTION COMPANY	10/16/1961	SAN JUAN	NM	500	60		9	30N	11W	PT OF THE N/2 SE/4 SW/4 NW/4 MORE FULLY DESCRIBED IN LEASE BY METES & BOUNDS
0046638	WILBUR W BACON ET UX	SOUTHWEST PRODUCTION COMPANY	10/5/1961	SAN JUAN	NM	497	151		9	30N	11W	N/2 N/2 S/2 NE/4 NE/4
0046639	BOARD OF COMMISSIONERS SAN JUAN COUNTY NEW MEXICO	SOUTHWEST PRODUCTION COMPANY	4/2/1962	SAN JUAN	NM	515	110		8	30N	11W	PT OF THE E/2 NE/4 MORE FULLY DESCRIBED IN LEASE BY METES & BOUNDS
									9	30N	11W	LOTS 1-24; BLOCK 33; ADA PT OF THE SW/4 MORE FULLY DESCRIBED IN LEASE
0046641	SAN JUAN COUNTY	W P CARR	10/2/1961	SAN JUAN	NM	497	118		12	30N	12W	150 FOOT STRIP OVER SE/4
0046642	ELLA TAYLOR TRIMBLE	TOM BOLACK	10/13/1952	SAN JUAN	NM	192	190		10	30N	11W	NE/4 SE/4
0046643	MARTIN TRUJILLO ET AL	C H NYE	9/1/1949	SAN JUAN	NM	139	203		3	30N	11W	SW/4 NW/4
0046644	SHERMAN S HOWE	C H NYE	9/1/1949	SAN JUAN	NM	139	202		3	30N	11W	SW/4 NW/4
0046645	LLOYD KNICKERBOCKER ET AL	SOUTHERN UNION PRODUCTION CO	9/1/1949	SAN JUAN	NM	139	324		3	30N	11W	SW/4 NW/4
0046646	ARTHUR H LAWSON ET UX	C H NYE	8/26/1949	SAN JUAN	NM	139	209		3	30N	11W	22.3 ACS IN THE N/2 NW/4 MORE FULLY DESCRIBED IN LEASE BY METES & BOUNDS
0046647	MRS S L SMITH	SOUTHERN UNION PRODUCTION CO	9/12/1949	SAN JUAN	NM	139	226		3	30N	11W	14.67 ACS OF THE SE/4 NW/4 MORE FULLY DESCRIBED IN LEASE BY METES & BOUNDS
0046648	CARL S SEXTON ET UX	C H NYE	8/27/1949	SAN JUAN	NM	139	207		3	30N	11W	49.45 ACS OF THE N/2 NW/4 MORE FULLY DESCRIBED IN LEASE BY METES & BOUNDS
0046649	DELLA M KILLGORE	C H NYE	8/26/1949	SAN JUAN	NM	139	212		3	30N	11W	8.25 ACS IN THE NE/4 NW/4 MORE FULLY DESCRIBED IN LEASE BY METES & BOUNDS
0046650	THOMAS A KING ET UX	C H NYE	8/26/1949	SAN JUAN	NM	139	216		3	30N	11W	25.33 ACS IN THE SE/4 NW/4 MORE FULLY DESCRIBED IN LEASE BY METES & BOUNDS

XTO AGMT NO.	LESSOR	LESSEE	LEASE DATE	COUNTY	ST	BK	PG	INST NO.	SEC	TWP	RGE	LEGAL
0046655	DENVER & RIO GRANDE WESTERN RAILROAD COMPANY	M L CUMMINS	7/15/1953	SAN JUAN	NM	250	106		3	30N	11W	3.99 ACS IN THE E/2 SW/4 MORE FULLY DESCRIBED IN LEASE BY METES & BOUNDS
0046656	ANGENLIA MARTINEZ ET VIR	C & E OPERATORS INC	12/12/1980	SAN JUAN	NM	899	109		9	30N	11W	PT OF THE NW/4 MORE FULLY DESCRIBED IN LEASE BY METES & BOUNDS
0046657	CLAUDIO CHAVEZ	C & E OPERATORS INC	12/12/1980	SAN JUAN	NM	899	167		9	30N	11W	LOT 5; MCCOY TRACT 1
0046658	ANN TONIA BENNETT	C & E OPERATORS INC	12/12/1980	SAN JUAN	NM	899	222		9	30N	11W	PT OF THE SE/4 NE/4 MORE FULLY DESCRIBED IN LEASE
0046659	NEW MEXICO ST HWY COMMISSION	C & E OPERATORS INC	4/2/1981	SAN JUAN	NM	908	130		9	30N	11W	PT OF THE SE/4 NE/4 MORE FULLY DESCRIBED IN LEASE
0046660	ROSIE CORDOVA	PETER VERHALEN	11/21/1981	SAN JUAN	NM	930	96		9	30N	11W	PT OF THE N/2; PT OF THE SW/4 MORE FULLY DESCRIBED IN LEASE BY METES & BOUNDS
0046661	BURDETTE WALLACE ET UX	PETER VERHALEN	1/11/1982	SAN JUAN	NM	930	84		9	30N	11W	LOT 12; BLOCK 1; MCCOY TRACT
0046662	RALPH A RANSOM ET UX	PETER VERHALEN	1/20/1982	SAN JUAN	NM	930	87		9	30N	11W	3.7 ACS IN THE S/2 NE/4 MORE FULLY DESCRIBED IN LEASE BY METES & BOUNDS
0046663	CLAUDIO F CHAVEZ ET UX	PETER VERHALEN	1/26/1982	SAN JUAN	NM	930	16		9	30N	11W	PT OF LOT 1; LOT 2-5; LOT 36- 37; MCCOY TRACTS; MORE FULLY DESCRIBED IN LEASE BY METES & BOUNDS
0046664	WILLIAM WAYNE SUMNER ET UX	PETER VERHALEN	1/26/1982	SAN JUAN	NM	930	76		9	30N	11W	2 ACS IN THE SW/4 NE/4 MORE FULLY DESCRIBED IN LEASE BY METES & BOUNDS
0046665	LILLIAN C LOPEZ	PETER VERHALEN	2/8/1982	SAN JUAN	NM	930	77		9	30N	11W	LOT 22-23; BLOCK 1; MCCOY TRACTS
0046666	OWASSA FIELD	PETER VERHALEN	12/13/1981	SAN JUAN	NM	930	252		9	30N	11W	LOT 10-11; BLOCK 2; SPATHS ADDITION
0046667	GENEVIEVE LOPEZ	PETER VERHALEN	2/26/1982	SAN JUAN	NM	930	251		9	30N	11W	3.7 ACS IN THE S/2 NE/4 MORE FULLY DESCRIBED IN LEASE BY METES & BOUNDS
0046668	GEORGIA FAY ANDERSON	C & E OPERATORS INC	12/12/1980	SAN JUAN	NM	899	133		9	30N	11W	LOT 10; BLOCK 1 MCCOY TRACTS
0046669	HAZEL C BAXTER	C & E OPERATORS INC	12/12/1980	SAN JUAN	NM	899	134		9	30N	11W	LOT 3; LOT 4; BLOCK 2; CURRENT SUBD OF THE CITY OF AZTEC; LOT 17; LOT 18; BLOCK 10; AZTEC ORIGINAL TOWNSITE
0046670	EUGENE H STEWART LIVING TRUST	C & E OPERATORS INC	12/12/1980	SAN JUAN	NM	917	259		9	30N	11W	LOT 20; LOT 21; LOT 22; LOT 23; LOT 24; BLOCK 20; AZTEC ORIGINAL TOWNSITE
0046671	GEORGIA FAY ANDERSON	C & E OPERATORS INC	1/6/1982	SAN JUAN	NM	930	15		9	30N	11W	LOT 18; BLOCK 10; AZTEC ORIGINAL TOWNSITE
0046672	KEITH VANDRUFF ET UX	PETER VERHALEN	1/26/1982	SAN JUAN	NM	930	14		9	30N	11W	LOT 7; LOT 8; LOT 9; LOT 10; LOT 11; LOT 12; BLOCK 1; CURRENTS ADDITION
0046673	MACALUSO OIL COMPANY	C & E OPERATORS INC	5/1/1982	SAN JUAN	NM	930	315		9	30N	11W	PT OF THE NW/4 NW/4 SW/4 MORE FULLY DESCRIBED IN LEASE BY METES & BOUNDS
0046674	EUGENE CURRENT	C & E OPERATORS INC	5/1/1982	SAN JUAN	NM	930	316		9	30N	11W	PT OF THE NW/4 SW/4 MORE FULLY DESCRIBED IN LEASE BY METES & BOUNDS

XTO AGMT NO.	LESSOR	LESSEE	LEASE DATE	COUNTY	ST	BK	PG	INST NO.	SEC	TWP	RGE	LEGAL
0046675	EUGENE H STEWART LIVING TRUST	PETER VERHALEN	5/13/1982	SAN JUAN	NM	930	329		9	30N	11W	LOT 19; BLOCK 20; AZTEC ORIGINAL TOWNSITE
0046676	CITIZEN BANK	W P CARR	6/8/1982	SAN JUAN	NM	938	286		9	30N	11W	PT OF THE SW/4 MORE FULLY DESCRIBED IN LEASE BY METES & BOUNDS
0046677	B L LARCHER ET UX	W P CARR	12/22/1952	SAN JUAN	NM	198	17		13	31N	11W	W/2 NE/4
0046678	BARBARA J BURNHAM ESTATE	W P CARR	7/2/1982	SAN JUAN	NM	938	284		7	30N	11W	3 ACS IN THE NE/4 SW/4 MORE FULLY DESCRIBED IN LEASE BY METES & BOUNDS
0046679	ANNIE MAE HUBBARD ET AL	C & E OPERATORS INC	11/1/1982	SAN JUAN	NM	946	237		4	30N	11W	SW/4
0046680	SHIRLEY PAULEK ET VIR	W P CARR	6/1/1978	SAN JUAN	NM	831	6		10	30N	11W	SE/4 SW/4
0046681	CHESTER THOMPSON ET UX	W P CARR	5/30/1978	SAN JUAN	NM	831	74		10	30N	11W	SE/4 SW/4
0046682	USA NM-019412	STANOLIND OIL AND GAS COMPANY	8/1/1955	SAN JUAN	NM				13	31N	11W	NE/4 NE/4
0046686	THOMAS A KING ET UX	C H NYE	8/26/1949	SAN JUAN	NM	99	99		4	30N	11W	25 ACS IN THE E/2 NE/4 MORE FULLY DESCRIBED IN LEASE BY METES & BOUNDS
0046687	TRANQUILINO GRIEGO ET UX	C H NYE	8/26/1949	SAN JUAN	NM	139	210		4	30N	11W	25 ACS IN THE E/2 NE/4 MORE FULLY DESCRIBED IN LEASE BY METES & BOUNDS
0046689	ESAIAS HAYNIE ET UX	W P CARR	11/10/1952	SAN JUAN	NM	197	48		4	30N	11W	SW/4 NE/4; N/2 NE/4; PT OF THE SE/4 NE/4 MORE FULLY DESCRIBED IN LEASE BY METES & BOUNDS
0047509	USA SF-079053	MARY C HAGOOD	10/1/1949	SAN JUAN	NM				19	30N	7W	LOT 12; LOT 13; E/2 SW/4
0047510	USA SF-079082-A	ELEANOR B SCOTT	4/1/1951	SAN JUAN	NM				25	31N	8W	SE/4
0047530	STATE OF NM B-10796-6	CHARLES B GONSALES	11/10/1943	SAN JUAN	NM	486	231		17	30N	7W	LOT 2; LOT 5
0047543	STATE OF NEW MEXICO E-292-16	LEVI A HUGHES	5/2/1945	SAN JUAN	NM				16	30N	12W	SW/4 SW/4; SE/4 SE/4; NW/4 NW/4 NW/4; NE/4 SW/4
0047551	STATE OF NEW MEXICO E-3707-11	CHARLES B GONSALES	7/6/1950	SAN JUAN	NM				32	31N	7W	SE/4 NW/4; NE/4 SW/4
0047555	CHARLES W MCCARTY ET AL	HAWLEY M KILPATRICK	4/17/1951	SAN JUAN	NM				36	31N	8W	SE/4 NE/4
0047556	A H ANDREWS ET UX	HAWLEY M KILPATRICK	4/17/1951	SAN JUAN	NM	162	586		16	31N	7W	SW/4 NW/4; NW/4 SE/4; S/2 SW/4
0047557	BERNARD T ESPELAGE	PHILLIPS PETROLEUM COMPANY	10/6/1952	SAN JUAN	NM	162	583		13	30N	8W	SE/4 NW/4; NE/4 SW/4; N/2 NW/4
0047558	THOMAS B SCOTT ET UX	H C WYNNE	12/6/1951	SAN JUAN	NM	194	138		13	30N	8W	PT OF SW/4 NW/4 NW/4
						182	63		11	31N	7W	SE/4 SW/4; SE/4
									12	31N	7W	W/2 SW/4
									14	31N	7W	NE/4 NW/4
0047559	EDWARD LONG ET UX	C H NYE	11/1/1951	SAN JUAN	NM	186	30		13	30N	8W	PT OF W/2 NE/4; PT E/2 NE/4
0047571	USA NM-03598	JAMES G OXNARD	5/1/1948	SAN JUAN	NM				5	31N	8W	SW/4
0047616	USA NM-28758	BLACKWOOD & NICHOLS CO LTD	10/26/1976	SAN JUAN	NM				1	31N	7W	LOT 5
0050032	SAN JUAN COUNTY	XTO ENERGY INC	10/6/2003	SAN JUAN	NM	1376	754		26	30N	12W	TR IN NE/4 NW/4 DESCRIBED BY METES & BOUNDS
0050033	ALLAN K BROWN	XTO ENERGY INC	9/23/2003	SAN JUAN	NM	1375	490		26	30N	12W	NW/4 NW/4
0050034	JEANNE B NEEL ET VIR	XTO ENERGY INC	9/23/2003	SAN JUAN	NM	1377	469		26	30N	12W	NW/4 NW/4
0050035	JOE SHELBY ET UX	XTO ENERGY INC	10/24/2003	SAN JUAN	NM	1376	1151		26	30N	12W	S/2 OF EAST 10 ACRES OF NW/4 NW/4
0050546	PAULINE HENRIETTA BLEDSOE	MANZANO LAND & EXPLORATION INC	3/29/2004	SAN JUAN	NM	1385	109	200405753	6	29N	13W	LOT 6; LOT 7; E/2 SW/4
0050817	SWENK FAMILY TRUST	XTO ENERGY INC	7/6/2004	SAN JUAN	NM	1391	781	200412617	6	29N	13W	N/2 SE/4 LESS THREE TRACTS MORE FULLY DESCRIBED IN LEASE
0050906	ALLENE C LUTHER ET AL	XTO ENERGY INC	10/11/2004	SAN JUAN	NM	1397	453	200418579	5	29N	13W	NW/4 SW/4
									32	30N	13W	W/2 SE/4; S/2 SW/4

XTO AGMT NO.	LESSOR	LESSEE	LEASE DATE	COUNTY	ST	BK	PG	INST NO.	SEC	TWP	RGE	LEGAL
0050914	USA NMNM-112958	XTO ENERGY INC	1/1/2005	SAN JUAN	NM				4 8 9	23N 23N 23N	11W 11W 11W	LOT 1; LOT 2; LOT 3; LOT 4; S/2 N/2; S/2 S/2 S/2 ALL
0050915	USA NMNM-112959	XTO ENERGY INC	1/1/2005	SAN JUAN	NM	1402	969	200501248	21 28 33	24N 24N 24N	11W 11W 11W	LOT 8; LOT 9; LOT 10; SE/4 ALL ALL
0050916	USA NMNM-112962	XTO ENERGY INC	1/1/2005	SAN JUAN	NM	1402	968		8	27N	12W	SE/4
0061017	USA NMSF-078089	ELEANOR B SCOTT	1/2/1948	SAN JUAN	NM	136	112		22 23 24 25 36	27N 27N 27N 27N 27N	11W 11W 11W 11W 11W	N/2; S/2 ALL ALL ALL W/2
0061018	USA NMSF-079116	E R EDGAR	4/1/1948	SAN JUAN	NM	126	319		1 3 10 11 12 15	27N 27N 27N 27N 27N 27N	12W 12W 12W 12W 12W 12W	ALL NE/4 NW/4 ALL ALL S/2
0061020	USA NMSF-079114A	G T RUMMEL ET UX	4/1/1948	SAN JUAN	NM	N/A	N/A		25 26 27	27N 27N 27N	12W 12W 12W	S/2; NE/4; SW/4 NW/4; E/2 NW/4 ALL ALL
0061023	USA NMSF-078899	SIBYL ONEDA HOLLOWAY	7/1/1947	SAN JUAN	NM	140	67		5 8 18	26N 26N 26N	11W 11W 11W	SE/4 W/2 SW/4; W/2 SE/4 W/2 SE/4
0061024	USA NMSF-078899A	SIBYL ONEDA HOLLOWAY	7/1/1947	SAN JUAN	NM	140	67		5 8 20 21	26N 26N 26N 26N	11W 11W 11W 11W	SW/4 NE/4; E/2 SE/4; NW/4; E/2 SW/4 E/2 NW/4; W/2 SW/4; W/2 SE/4 E/3 NW/4
0061025	USA NMNM-0359212	SIBYL ONEDA HOLLOWAY	7/1/1947	SAN JUAN	NM	140 126	67 311		30 5	26N 26N	11W 11W	E/2 SW/4 S/2 N/2; LOT 1; LOT 2; LOT 3; LOT 4 (N/2)
0061026	USA NMSF-078897 A	SIBYL ONEDA HOLLOWAY	7/1/1947	SAN JUAN	NM	126	315		7	26N	11W	LOT 1; LOT 2; E/2 SW/4; E/2 SE/4; W/2 NE/4
0061044	USA NMSF-080956	ADA WILLIAMS	3/1/1950	SAN JUAN	NM				3	29N	11W	E/2 SE/4
0061045	DAVID MARTIN	NELSON & EDWARD MORRIS LTD	8/3/1950	SAN JUAN	NM	160	5		3	29N	11W	N/2 SW/4; NW/4 SE/4
0061046	USA NMSF-043260-C	R C OSWELL	11/23/1933	SAN JUAN	NM				9	29N	11W	S/2 S/M4
0061052	USA NMNM-03486-A	LEO R MANNING	2/1/1948	SAN JUAN	NM				9	29N	11W	E/2; SW/4; SE/4 NW/4
0061053	USA NMNM-03877	LEO R MANNING	2/1/1948	SAN JUAN	NM	223	90		8	29N	11W	NW/4 E/2
0061124	USA NMSF-078213	C S PAGE JR	12/1/1947	SAN JUAN	NM	180	31		25 26 27 34 35	30N 30N 30N 30N 30N	13W 13W 13W 13W 13W	N/2 ALL SE/4 NE/4; E/2 SE/4 NE/4 SE/4 ALL

XTO AGMT NO.	LESSOR	LESSEE	LEASE DATE	COUNTY	ST	BK	PG	INST NO.	SEC	TWP	RGE	LEGAL
0061128	USA NMSF-078214	JOHN E WELLS	4/1/1948	SAN JUAN	NM	180	32		27 28 32 33 34	30N 30N 30N 30N 30N	13W 13W 13W 13W 13W	W/2; W/2 SE/4 E/2 E/2 NE/4; NE/4 SE/4 N/2; E/2 SE/4; SW/4 SE/4; W/2 SW/4 NW/4 SE/4; S/2 NW/4; NE/4 NW/4; SW/4; W/2 NE/4
0061133	BIA NOG-05031723	XTO ENERGY INC	3/17/2005	SAN JUAN	NM	1422	116		15	25N	10W	NW/4
0061134	BIA NOG-05031724	XTO ENERGY INC	3/17/2005	SAN JUAN	NM	1422	144		22	25N	10W	NW/4
0061135	BIA NOG-05031725	XTO ENERGY INC	3/17/2005	SAN JUAN	NM	1423	467		27	25N	10W	NE/4
0061136	BIA NOG-05031726	XTO ENERGY INC	3/17/2005	SAN JUAN	NM	1422	113		22	25N	10W	NE/4
0061137	BIA NO-G-0503-1727	XTO ENERGY INC	3/17/2005	SAN JUAN	NM	1422	112		27	25N	10W	NW/4
0061138	BIA NO-G-0503-1728	XTO ENERGY INC	3/17/2005	SAN JUAN	NM	1423	111		27	25N	10W	SW/4
0061139	BIA NOG-05031729	XTO ENERGY INC	3/17/2005	SAN JUAN	NM	1422	110		22	25N	10W	SW/4
0061140	BIA NO-G-0503-1730	XTO ENERGY INC	3/17/2005	SAN JUAN	NM	1422	109		21	25N	10W	SE/4
0061141	BIA NO-G-0503-1731	XTO ENERGY INC	3/17/2005	SAN JUAN	NM	1422	108		23	25N	10W	SW/4
0061142	BIA NOG-05031732	XTO ENERGY INC	3/17/2005	SAN JUAN	NM	1422	107		26	25N	10W	NW/4
0061143	BIA NO-G-0503-1733	XTO ENERGY INC	3/17/2005	SAN JUAN	NM	1422	106		21	25N	10W	SW/4
0061145	BIA NO-G-0503-1735	XTO ENERGY INC	3/17/2005	SAN JUAN	NM	1422	104		26	25N	10W	SE/4
0061146	BIA NOG-05031736	XTO ENERGY INC	3/17/2005	SAN JUAN	NM	1422	103		26	25N	10W	NE/4
0061147	BIA NO-G-0503-1737	XTO ENERGY INC	3/17/2005	SAN JUAN	NM	1422	102		27	25N	10W	SE/4
0061148	BIA NOG-05031738	XTO ENERGY INC	3/17/2005	SAN JUAN	NM	144	101		15	25N	10W	SW/4
0063198	A M NASSIF ET UX	JAMES R STEPHENS	4/12/1960	SAN JUAN	NM	473	113		25	30N	12W	SE/4 NW/4
0063199	BEN BROOKS	HOWARD E HENDERSON	5/6/1960	SAN JUAN	NM	473	112		25	30N	12W	SE/4 NW/4
0115232	USA NMSF 081186-A	RICHARD H ERNEST	3/1/1948	SAN JUAN	NM				27	26N	11W	SW/4
0123976	UTE MOUNTAIN UTE TRIBE NO 70103406PT	XTO ENERGY INC	9/1/2006	SAN JUAN	NM				13 33	32N 32N	14W 14W	LOT 1; LOT 2; LOT 3; LOT 4; W/2 E/2; W/2 ALL
0132513	HAROLD M BRIMHALL TRUST DATED 9-20-81	PASSPORT ENERGY INC	5/6/2004	SAN JUAN	NM	1387	373		7	30N	11W	S/2 SW/4 SE/4
0132608	ARTHUR E JONES ET UX ET AL	PASSPORT ENERGY INC	12/16/2005	SAN JUAN	NM	1425	342		7	30N	11W	W/2 E/2 SE/4
0132609	JERRY W WILLIAMS ET UX	PASSPORT ENERGY INC	2/21/2006	SAN JUAN	NM	1429	495		7	30N	11W	0.74 ACS IN THE SW/4 SE/4 MORE FULLY DESCRIBED IN LEASE BY METES & BOUNDS
0132610	MICHAEL R HUDDLESTON ET UX	PASSPORT ENERGY INC	12/21/2005	SAN JUAN	NM	1424	620		7	30N	11W	N/2 SW/4 SE/4
0132611	EARL F & LULA FAY RANDLEMION LIVING TRUST	PASSPORT ENERGY INC	12/21/2005	SAN JUAN	NM	1424	621		7	30N	11W	N/2 SW/4 SE/4
0132612	GERTRUDE M CRANE TRUSTEE ET AL	PASSPORT ENERGY INC	12/16/2005	SAN JUAN	NM	1424	616		7	30N	11W	NW/4 SE/4
0132614	C G SHEPARD REVOCABLE LIVING TRUST	PASSPORT ENERGY INC	12/19/2005	SAN JUAN	NM	1424	618		7	30N	11W	E/2 E/2 SE/4
0132616	CLEO B BRIMHALL LIVING TRUST DATED MARCH 15 1978	PASSPORT ENERGY INC	12/16/2005	SAN JUAN	NM	1424	617		7	30N	11W	E/2 E/2 SE/4
0133027	CHRISTINA CORPORATION	D J SIMMONS COMPANY LIMITED PARTNERSHIP	1/17/2005	SAN JUAN	NM	1403	995		9	30N	12W	W/2 E/2
0137294	USA NMNM-117578	XTO ENERGY INC	3/1/2007	SAN JUAN	NM				21	23N	11W	S/2
0137769	USA NMNM-117577	XTO ENERGY INC	3/1/2007	SAN JUAN	NM				19 30	23N 23N	9W 9W	LOT 1; LOT 2; LOT 3; LOT 4; E/2 W/2; E/2 LOT 1; LOT 2; LOT 3; LOT 4; E/2 W/2; E/2
0137802	USA NMNM-130771	XTO ENERGY INC	3/1/2007	SAN JUAN	NM				6 9 17 31	22N 22N 22N 22N	8W 8W 8W 8W	LOT 3; LOT 4; LOT 5; SE/4 NW/4 SW/4 SW/4 NW/4; N/2 SE/4 LOTS 3 - 8; E/2 SW/4
0141691	STATE OF NEW MEXICO VA-2959-2	WOODY CREEK LLC	8/1/2003	SAN JUAN	NM	1369	619	200315598	16	23N	11W	S/2



XTO AGMT NO.	LESSOR	LESSEE	LEASE DATE	COUNTY	ST	BK	PG	INST NO.	SEC	TWP	RGE	LEGAL
0141699	STATE OF NEW MEXICO VA-2965-2	WOODY CREEK LLC	8/1/2003	SAN JUAN	NM				2	23N	11W	LOT 2; LOT 3; LOT 4; S/2 N/2; SW/4; N/2 SE/4; SW/4 SE/4
0141700	STATE OF NEW MEXICO VA-2966-2	WOODY CREEK LLC	8/1/2003	SAN JUAN	NM	1369	621	200315600	16	23N	11W	N/2
0142708	L B DEAN	RICHARDSON PRODUCTION COMPANY	9/1/2001	SAN JUAN	NM	1330	864	200116837	4	29N	13W	SE/4 NW/4; E/2 SW/4
0142713	USA NMNM-25857	JAMES F LACOY	8/1/1975	SAN JUAN	NM				20	30N	14W	NE/4
									21	30N	14W	ALL
0142740	FLORENCE JEANETTA CONRAD ET VIR	RICHARDSON PRODUCTION COMPANY	9/1/2001	SAN JUAN	NM	1330	865	200116838	4	29N	13W	SE/4 NW/4; E/2 SW/4
0142756	USA NM 0206995	FRANK ORVITZ	8/1/1948	SAN JUAN	NM				34	30N	14W	LOT 2; LOT 3; LOT 4; LOT 5; LOT 6; LOT 7; LOT 8; N/2 S/2; NE/4
									35	30N	14W	LOT 1; LOT 2; LOT 3; LOT 5; LOT 6; LOT 7; LOT 8; N/2 SE/4; N/2 SW/4
0142760	MARTHA J MCDONALD	RICHARDSON PRODUCTION COMPANY	9/1/2001	SAN JUAN	NM	1330	883	200116856	4	29N	13W	SE/4 NW/4; E/2 SW/4
0142769	BRADLEY B & CAROLYN R BLAIR REV TR DTD 9/12/1980	RICHARDSON PRODUCTION COMPANY	9/1/2001	SAN JUAN	NM	1330	870	200116843	4	29N	13W	N/2 N/2 NW/4
0142800	JEWEL S & LEONA C MCGEE LIVING TRUST	RICHARDSON PRODUCTION COMPANY	9/1/2001	SAN JUAN	NM	1330	882	20116855	4	29N	13W	N/2 N/2 NW/4
0142833	BARBARA BOAN	RICHARDSON PRODUCTION COMPANY	9/1/2001	SAN JUAN	NM	1330	867	20116840	4	29N	13W	N/2 N/2 NW/4
0142894	USA NMNM 99003	YATES PETROLEUM CORPORATION ET AL	9/1/1997	SAN JUAN	NM				30	30N	14W	ALL
									31	30N	14W	N/2
0143235	CLAIR PATTERSON ET UX	STANDARD OIL COMPANY OF TEXAS	4/17/1957	SAN JUAN	NM	335	32		5	30N	13W	SE/4 SW/4
									8	30N	13W	NE/4 NW/4
0143304	USA NMNM-109403	WOODY CREEK LLC	12/1/2002	SAN JUAN	NM				13	23N	10W	S/2
									15	23N	10W	E/2; SW/4
									21	23N	10W	W/2; SE/4
									22	23N	10W	N/2
									27	23N	10W	NW/4
0143338	USA NMNM 109404	WOODY CREEK LLC	12/1/2002	SAN JUAN	NM				3	23N	11W	LOT 1; LOT 2; LOT 3; LOT 4; S/2 N/2; S/2
									10	23N	11W	ALL
0143362	USA NMNM 109405	WOODY CREEK LLC	12/1/2002	SAN JUAN	NM	1353	848	200220869	22	24N	11W	SW/4
0143393	USA NMNM 109406	WOODY CREEK LLC	12/1/2002	SAN JUAN	NM	1353	847	200220868	25	24N	11W	W/2
									26	24N	11W	S/2
									27	24N	11W	ALL
0143433	USA NMNM 047	BARNSDALL OIL COMPANY	5/1/1950	SAN JUAN	NM	146	313		6	30N	12W	S/2
									7	30N	12W	N/2
									17	30N	12W	ALL
									18	30N	12W	N/2
0143441	USA NMNM 109407	WOODY CREEK LLC	12/1/2002	SAN JUAN	NM	1353	846	200220867	34	24N	11W	ALL
									35	24N	11W	ALL
0143534	BIA NOG-03111696	WELLFLEET DRILLING LLC	11/5/2003	SAN JUAN	NM	1379	306	200326155	12	23N	11W	SW/4
0144798	USA NM-0207001	MARY C HAGOOD	10/1/1949	SAN JUAN	NM				25	30N	14W	LOT 1; LOT 2; LOT 3; LOT 6; LOT 7; W/2 NE/4; NW/4 SE/4
0144838	STATE OF NEW MEXICO V05375-3	HERCO	10/1/1998	SAN JUAN	NM	1405	637	200504282	16	29N	14W	LOT 1; LOT 2; LOT 3; LOT 7; SE/4NE/4; W/2 NW/4; SE/4 NW/4; NE/4 SE/4

XTO AGMIT NO.	LESSOR	LESSEE	LEASE DATE	COUNTY	ST	BK	PG	INST NO.	SEC	TWP	RGE	LEGAL
0144899	USA NMNM 019163	RUEBEN BURROW	10/1/1973	SAN JUAN	NM	721	265		19	30N	14W	S/2
									20	30N	14W	W/2
0145405	US AGBANK FCB	RICHARDSON PRODUCTION CO	4/15/2004	SAN JUAN	NM	1386	411	200407205	5	29N	13W	E/2 SE/4
0145442	JOSEPH E & TWILA M GOODDING TR DTD 7/12/1989	RICHARDSON PRODUCTION COMPANY	10/20/2001	SAN JUAN	NM	1330	884	200116857	5	29N	13W	NW/4 SW/4
									32	30N	13W	W/2 SE/4; S/2 SW/4
0146527	USA NMNM 028820	W H BROWN	11/1/1976	SAN JUAN	NM				15	30N	14W	NE/4; E/2 NW/4
0146618	USA NMNM 003565	D O KEON	11/1/1967	SAN JUAN	NM				15	30N	14W	NW/4 NW/4
0147457	R H MCCORD ET UX	JOHN J REDFERN JR	4/1/1960	SAN JUAN	NM	450	212		27	30N	12W	E/2 NW/4 NW/4; WEST 330 FEET OF NE/4 NW/2
0147477	GERALD PAYNE ET UX	JOHN J REDFERN JR	4/8/1960	SAN JUAN	NM	450	213		27	30N	12W	E/2 NW/4 NW/4; WEST 330 FEET OF NE/4 NW/2
0147479	NORA B SUTTON ET VIR	JOHN J REDFERN JR	4/8/1960	SAN JUAN	NM	450	214		27	30N	12W	E/2 W/2 NE/4 NW/4
0147500	MILTON F LECHNER ET AL	ENID M PRICE	12/29/1958	SAN JUAN	NM	397	164		30	29N	10W	E/2 NW/4; NW/4 SE/4; NE/4 SW/4
0147513	LOIS H NISSEN	JEROME P MCHUGH	8/1/1980	SAN JUAN	NM	893	40		11	30N	12W	SW/4 SE/4
0147525	ERLENIE S HEARTWELL	JEROME P MCHUGH	8/1/1980	SAN JUAN	NM	893	41		11	30N	12W	SW/4 SE/4
0147530	ELEANOR G HARPER	CONOCO INC	5/5/2000	SAN JUAN	NM	1303	865		4	30N	12W	PTN SE/4 SW/4
0147551	LAURENCE J HARPER ET UX	BURLINGTON RESOURCES	12/21/1998	SAN JUAN	NM	1279	951		4	30N	13W	SW/4 SW/4; PT OF SE/4 SW/4
0147603	STATE OF NEW MEXICO V0-8067-0	XTO ENERGY INC	8/1/2007	SAN JUAN	NM				2	23N	11W	LOT 4; SE/4 SE/4
0147606	STATE OF NEW MEXICO V0-8066-0	XTO ENERGY INC	8/1/2007	SAN JUAN	NM				16	23N	10W	S/2 N/2; S/2
0147607	STATE OF NEW MEXICO V0-8078-0	XTO ENERGY INC	8/1/2007	SAN JUAN	NM				31	24N	11W	NE/4; E/2 NW/4
0149029	SF 078781	HAZEL L GENTLE	7/1/1951	SAN JUAN	NM	170	165		7	30N	11W	NE/4 NW/4
0149311	ALAMO DEVELOPMENT COMPANY	LANCE OIL & GAS COMPANY INC	11/23/2005	SAN JUAN	NM	1423	240	200522123	5	29N	13W	W/2 SE/4; SW/4 NE/4; SE/4 SW/4
0149331	USA NMNM 097841	RICHARDSON PRODUCTION COMPANY	12/1/1996	SAN JUAN	NM				20	30N	14W	SE/4
									27	30N	14W	N/2
0149389	USA NMNM 097843	YATES PETROLEUM CORPORATION ET AL	12/1/1996	SAN JUAN	NM				28	30N	14W	ALL
									29	30N	14W	NW/4; S/2
0149424	USA NMNM 101551	RICHARDSON PRODUCTION COMPANY	12/1/1998	SAN JUAN	NM				7	29N	14W	LOT 1; N/2 NE/4; E/2 NW/4
									8	29N	14W	NW/4 NW/4
0149562	USA NMNM 101552	RICHARDSON PRODUCTION COMPANY	12/1/1998	SAN JUAN	NM				1	30N	14W	LOT 3; LOT 4; S/2 NW/4; SW/4
									12	30N	14W	LOT 3; LOT 4; S/2 NW/4; SW/4
0149636	USA NMNM 097844	YATES PETROLEUM CORPORATION	12/1/1996	SAN JUAN	NM				29	30N	14W	NE/4
0149661	USA NMNM 097842	YATES PETROLEUM CORPORATION ET AL	12/1/1996	SAN JUAN	NM				27	30N	14W	E/2 SW/4
0152565	CHARLES LYNN McDONALD	RICHARDSON PRODUCTION COMPANY	1/14/2004	SAN JUAN	NM	1381	496	200401904	4	29N	13W	N/2 N/2 NW/4
0152579	JOHN T McDONALD	RICHARDSON PRODUCTION COMPANY	1/14/2004	SAN JUAN	NM	1381	498	200401906	4	29N	13W	N/2 N/2 NW/4
0152594	L B DEAN	RICHARDSON PRODUCTION COMPANY	1/14/2004	SAN JUAN	NM	1380	516	200400740	4	29N	13W	N/2 N/2 NW/4
0152606	LOUIS McDONALD	RICHARDSON PRODUCTION COMPANY	1/14/2004	SAN JUAN	NM	1381	494	200401902	4	29N	13W	N/2 N/2 NW/4
0152622	VICKI ANN WOOD	RICHARDSON PRODUCTION COMPANY	1/14/2004	SAN JUAN	NM	1381	499	200401907	4	29N	13W	N/2 N/2 NW/4
0152641	MARK ARROTT	RICHARDSON PRODUCTION COMPANY	1/15/2004	SAN JUAN	NM	1381	493	200401901	4	29N	13W	N/2 N/2 NW/4
0152828	FRANK T McDONALD	RICHARDSON PRODUCTION COMPANY	1/15/2004	SAN JUAN	NM	1381	497	200401905	4	29N	13W	N/2 N/2 NW/4
0152853	GARY R HUNTINGTON INDV ET AL	RICHARDSON PRODUCTION COMPANY	1/19/2004	SAN JUAN	NM	1381	500	200401908	4	29N	13W	N/2 N/2 NW/4

XTO AGMT NO.	LESSOR	LESSEE	LEASE DATE	COUNTY	ST	BK	PG	INST NO.	SEC	TWP	RGE	LEGAL
0152914	BIA 14-20-603-2198	STANOLIND OIL AND GAS COMPANY	1/25/1957	SAN JUAN	NM	324	32		13	29N	14W	ALL SOUTH OF MID-CHANNEL OF THE SAN JUAN RIVER
									14	29N	14W	ALL SOUTH OF MID-CHANNEL OF THE SAN JUAN RIVER
									23	29N	14W	JUAN RIVER NE/4
									24	29N	14W	N/2; N/2 S/2; SE/4 SE/4
0153227	BIA 14-20-603-2198-A	STANOLIND OIL COMPANY	1/25/1957	SAN JUAN	NM				23	29N	14W	NW/4; S/2
									24	29N	14W	S/2 SW/4; SW/4 SE/4
0153548	BIA 14-20-603-2199	STANOLIND OIL COMPANY	1/25/1957	SAN JUAN	NM				15	29N	14W	ALL THAT PORTION OF THE S/2 LYING SOUTH OF MID-CHANNEL OF THE SAN JUAN RIVER
									16	29N	14W	ALL SOUTH OF MID-CHANNEL OF THE SAN JUAN RIVER
									21	29N	14W	ALL
									22	29N	14W	ALL
0153622	BIA 14-20-603-2200-A	STANOLIND OIL AND GAS COMPANY	1/25/1957	SAN JUAN	NM				17	29N	14W	ALL SOUTH OF MID-CHANNEL OF THE SAN JUAN RIVER
									18	29N	14W	ALL SOUTH OF MID-CHANNEL OF THE SAN JUAN RIVER
									19	29N	14W	JUAN RIVER NE/4
									20	29N	14W	ALL
0154216	USA NMNM 104865 (COMP ROY)	RICHARDSON PRODUCTION COMPANY	1/14/2002	SAN JUAN	NM				14	29N	14W	NW/4 NE/4 UNDER SAN JUAN RIVER NORTH OF MID-CHANNEL
0154374	STATE OF NEW MEXICO VA 1916-3	ROLLA R HINKLE III	2/1/1999	SAN JUAN	NM				2	30N	14W	SW/4 NE/4; N/2 NW/4; SW/4; NE/4 SE/4; S/2 SE/4
0154516	USA NMNM-23473	ROBERT S TATUM	2/1/1975	SAN JUAN	NM				15	30N	14W	SW/4 NW/4
0154580	BIA 14-20-603-2168-A	EL PASO NATURAL GAS COMPANY	2/1/1957	SAN JUAN	NM				27	29N	14W	ALL
									28	29N	14W	N/2; SE/4
									34	29N	14W	N/2
0154623	KENNETH RAY HENLEY	RICHARDSON PRODUCTION COMPANY	2/6/2004	SAN JUAN	NM	1382	27	200402456	4	29N	13W	N/2 N/2 NW/4
0154953	JERRY HARPOLE ET UX	RICHARDSON PRODUCTION COMPANY	2/9/2002	SAN JUAN	NM	1343	644	200209786	22	29N	13W	TRACT IN THE NW/4 NW/4 MORE FULLY DESCRIBED IN LEASE BY METES AND BOUNDS
0155007	ROBERT M WHARTON ET UX	RICHARDSON PRODUCTION COMPANY	2/12/2002	SAN JUAN	NM	1343	641	200209783	22	29N	13W	TRACT IN THE NW/4 SW/4 DESCRIBED AS LOT 17, BLOCK 5 OF THE TOTAH VISTA SUBDIVISION
0155019	ANN B CORDRY	RICHARDSON PRODUCTION COMPANY	2/13/2002	SAN JUAN	NM	1374	911	200321461	22	29N	13W	LOT 2; LOT 3 IN BLOCK 4, GULLEDGE SUBDIVISION
0155021	TONY GRAHAM ET UX	RICHARDSON PRODUCTION COMPANY	2/22/2002	SAN JUAN	NM	1343	652	200209794	22	29N	13W	TRACT IN THE NE/4 NW/4 DESCRIBED AS LOT 3, BLOCK 2 OF THE COTTONWOOD SUBDIVISION
0155024	JOHN R HORN	RICHARDSON PRODUCTION COMPANY	2/22/2002	SAN JUAN	NM	1343	642	200209784	22	29N	13W	TRACT IN THE NW/4 NW/4 DESCRIBED AS LOT 12 OF THE LARKSPUR SUBDIVISION

XTO AGMT NO.	LESSOR	LESSEE	LEASE DATE	COUNTY	ST	BK	PG	INST NO.	SEC	TWP	RGE	LEGAL
0155043	ANTONIO M GRAHAM ET UX	RICHARDSON PRODUCTION COMPANY	2/26/2002	SAN JUAN	NM	1343	651	200209793	22	29N	13W	TRACT IN THE NE/4 NW/4 DESCRIBED AS LOT 2, BLOCK 4 OF THE SHADY GROVE SUBDIVISION
0155050	TONY GRAHAM ET EX	RICHARDSON PRODUCTION COMPANY	2/26/2002	SAN JUAN	NM	1343	650	200209792	22	29N	13W	TRACT IN THE NE/4 NW/4 DESCRIBED AS LOT 3, BLOCK 4 OF THE SHADY GROVE SUBDIVISION
0155056	NANCY CANNON	RICHARDSON PRODUCTION COMPANY	2/26/2002	SAN JUAN	NM	1343	636	200209778	22	29N	13W	TRACT IN THE NE/4 NW/4 DESCRIBED AS LOT 1, BLOCK 1 OF THE SHADY GROVE SUBDIVISION
0157966	EPIFANIO E LARRY GARCIA	LANCE OIL & GAS COMPANY, INC	4/7/2005	SAN JUAN	NM	1421	720	200520611	16	29N	13W	LOT 7; LOT 8; LOT 9; LOT 10; LOT 11, BLOCK 5 OF RIVERSIDE ADDITION IN THE CITY OF FARMINGTON
0158149	CITY OF FARMINGTON	RICHARDSON PRODUCTION COMPANY	3/20/1996	SAN JUAN	NM	1217	927	9605805	15	29N	13W	TRACTS IN THE E/2
0158150	ROCKY C MACE	RICHARDSON PRODUCTION COMPANY	3/7/1996	SAN JUAN	NM	1216	140	9603902	15	29N	13W	TRACT IN THE E/2 MORE FULLY DESCRIBED IN LEASE BY METES AND BOUNDS
0158151	INZA ROXENE CRAWFORD	RICHARDSON PRODUCTION COMPANY	3/7/1996	SAN JUAN	NM	1216	212	9603974	15	29N	13W	TRACT IN THE E/2 MORE FULLY DESCRIBED IN LEASE BY METES AND BOUNDS
0158152	JOURNEY INN RENTALS INC	RICHARDSON PRODUCTION COMPANY	3/13/1996	SAN JUAN	NM	1220	850	9608744	15	29N	13W	LOT 7, BLOCK 1 OF THE TRIPLETT SUBDIVISION
0158153	TRES RIOS HABITAT FOR HUMANITY INC	RICHARDSON PRODUCTION COMPANY	3/15/1996	SAN JUAN	NM	1222	115	9609996	15	29N	13W	LOTS 5; 6, PENGILLEY SUBDIVISION
0158154	EDNA FERRENDELLI	RICHARDSON PRODUCTION COMPANY	3/8/1996	SAN JUAN	NM	1216	211	9603973	15	29N	13W	TRACT IN E/2 MORE FULLY DESCRIBED IN LEASE BY METES AND BOUNDS
0158155	JOE M NARVAEZ ET UX	RICHARDSON PRODUCTION COMPANY	3/20/1996	SAN JUAN	NM	1217	928	9605806	15	29N	13W	TRACT IN E/2 MORE FULLY DESCRIBED IN LEASE BY METES AND BOUNDS
0158156	J C PATTERSON	RICHARDSON PRODUCTION COMPANY	3/7/1996	SAN JUAN	NM	1221	351	9609301	15	29N	13W	TRACT IN E/2 MORE FULLY DESCRIBED IN LEASE BY METES AND BOUNDS; AND PT OF NW/4 NW/4 SE/4 NORTH AND WEST OF THE CENTER OF THE ANIMAS RIVER
0158157	CENTRAL LATIN AMERICAN DISTRICT COUNCIL	RICHARDSON PRODUCTION COMPANY	3/29/1996	SAN JUAN	NM	1219	368	9607164	15	29N	13W	LOTS 8 - 12; AND SOUTH 31' OF LOT 13 OF PENGILLEY SUBDIVISION; AND LOT 1, BLOCK 3 OF PENINSULA APARTMENTS SUBDIVISION
0158158	MIKE GARCIA ET UX	RICHARDSON PRODUCTION COMPANY	3/26/1996	SAN JUAN	NM	1218	861	9606678	15	29N	13W	N/2 OF LOT 1 OF PENGILLEY SUBDIVISION
0158159	EDNA J MCCOY TRUSTEE UNDER TRUST AGREEMENT	RICHARDSON PRODUCTION COMPANY	4/1/1996	SAN JUAN	NM	1219	369	9607165	15	29N	13W	TRACT IN E/2 DESCRIBED MORE FULLY IN LEASE BY METES AND BOUNDS
0158160	JOHN W WATSON ET UX	JOHN J REDFERN JR	9/11/1962	SAN JUAN	NM	537	18		15	29N	13W	TRACT IN E/2 DESCRIBED MORE FULLY IN LEASE BY METES AND BOUNDS
0158162	ROSS S SAIZ	JOHN J REDFERN JR	3/16/1962	SAN JUAN	NM	517	177		15	29N	13W	TRACT IN E/2 DESCRIBED MORE FULLY IN LEASE BY METES AND BOUNDS
0158163	H M TAYLOR ET UX	JOHN J REDFERN JR	2/23/1962	SAN JUAN	NM	517	170		15	29N	13W	TRACT IN E/2 DESCRIBED AS TRACT OF LAND 100' BY 150' OUT OF THE TRIPLETT SUBDIVISION

XTO AGMT NO.	LESSOR	LESSEE	LEASE DATE	COUNTY	ST	BK	PG	INST NO.	SEC	TWP	RGE	LEGAL
0158164	HUGH J PENNINGTON ET UX	JOHN J REDFERN JR	3/16/1962	SAN JUAN	NM	517	176		15	29N	13W	TRACT IN E/2 DESCRIBED MORE FULLY IN LEASE BY METES AND BOUNDS
0158165	HERBERT JOHNSON ET UX	JOHN J REDFERN JR	3/2/1962	SAN JUAN	NM	517	178		15	29N	13W	TRACT IN SE/4 NE/4 DESCRIBED MORE FULLY IN LEASE BY METES AND BOUNDS
0158166	R L BURNETT ET UX	JOHN J REDFERN JR	3/28/1962	SAN JUAN	NM	517	172		15	29N	13W	TRACT IN E/2 DESCRIBED AS LOT 4, BLOCK 1 OF THE TRIPLETT SUBDIVISION
0158167	EARL O DAUGHERTY ET UX	JOHN J REDFERN JR	2/23/1962	SAN JUAN	NM	517	167		15	29N	13W	TWO TRACTS IN THE E/2 DESCRIBED MORE FULLY IN LEASE BY METES AND BOUNDS
0158168	BEACON SUPPLY CO C/O REPUBLIC NATIONAL BK	JOHN J REDFERN JR	2/23/1962	SAN JUAN	NM	517	171		15	29N	13W	TRACT IN E/2 DESCRIBED MORE FULLY IN LEASE BY METES AND BOUNDS
0158169	CONTINENTAL OIL COMPANY	JOHN J REDFERN JR	5/21/1962	SAN JUAN	NM	517	187		15	29N	13W	TWO TRACTS IN THE E/2 DESCRIBED MORE FULLY IN LEASE BY METES AND BOUNDS
0158170	GREAT WESTERN DRILLING COMPANY	JOHN J REDFERN JR	6/22/1961	SAN JUAN	NM	490	156		15	29N	13W	SW/4 NE/4
0158171	DENVER & RIO GRANDE WESTERN RAILROAD COMPANY	JOHN J REDFERN JR	12/10/1959	SAN JUAN	NM	445	2		15	29N	13W	PART OF THE NE/4 NE/4; AND W/2 NE/4 DESCRIBED MORE FULLY IN LEASE
0158172	FLOSSIE ALSOP	JOHN J REDFERN JR	6/1/1962	SAN JUAN	NM	519	105		15	29N	13W	TRACT IN SE/4 NE/4 DESCRIBED MORE FULLY IN LEASE BY METES AND BOUNDS
0158173	WILLIAM W DICKEY	JOHN J REDFERN JR	6/4/1962	SAN JUAN	NM	519	107		15	29N	13W	TRACT IN SE/4 NE/4 DESCRIBED MORE FULLY IN LEASE BY METES AND BOUNDS
0158174	BESSIE FARTHING	JOHN J REDFERN JR	6/4/1962	SAN JUAN	NM	519	98		15	29N	13W	TRACT IN SE/4 NE/4 DESCRIBED MORE FULLY IN LEASE BY METES AND BOUNDS
0158175	THELMA D GULLEDGE	JOHN J REDFERN JR	6/7/1962	SAN JUAN	NM	519	117		15	29N	13W	TRACT IN SE/4 NE/4 DESCRIBED MORE FULLY IN LEASE BY METES AND BOUNDS
0158176	DAVE LAKEY ET UX	JOHN J REDFERN JR	6/6/1962	SAN JUAN	NM	519	196		15	29N	13W	TRACT IN SE/4 NE/4 DESCRIBED MORE FULLY IN LEASE BY METES AND BOUNDS
0158177	RUBY LEE METHARD	JOHN J REDFERN JR	6/21/1962	SAN JUAN	NM	519	197		15	29N	13W	TRACT IN SE/4 NE/4 DESCRIBED MORE FULLY IN LEASE BY METES AND BOUNDS
0158178	LOREAN JEFFERS ET VIR	JOHN J REDFERN JR	6/4/1962	SAN JUAN	NM	519	199		15	29N	13W	TRACT IN SE/4 NE/4 DESCRIBED MORE FULLY IN LEASE BY METES AND BOUNDS
0158179	IDA SCHMERBAUCH	JOHN J REDFERN JR	5/29/1962	SAN JUAN	NM	519	104		15	29N	13W	TRACT IN SE/4 NE/4 DESCRIBED MORE FULLY IN LEASE BY METES AND BOUNDS
0158180	RICHARDSON PRODUCTION COMPANY	RICHARDSON PRODUCTION COMPANY	9/28/2004	SAN JUAN	NM	1397	253	200418379	15	29N	13W	TRACT IN E/2 DESCRIBED MORE FULLY IN LEASE BY METES AND BOUNDS
0158181	OLIVER W HARRIS ET AL	JOHN J REDFERN JR	3/30/1962	SAN JUAN	NM	519	166		15	29N	13W	LOTS 1 - 6, BLOCK 1, PENINSULA APARTMENTS SUBDIVISION
0158182	JOHN HUNT ET UX	JOHN J REDFERN JR	4/3/1962	SAN JUAN	NM	517	174		15	29N	13W	LOT 4, BLOCK 1, PENINSULA APARTMENTS SUBDIVISION
0158183	ELIZABETH FATOUSA HARRIS	JOHN J REDFERN JR	3/30/1962	SAN JUAN	NM	517	173		15	29N	13W	LOT 1, BLOCK 1, PENINSULA APARTMENTS SUBDIVISION
0158184	ROBERT E DWYER	JOHN J REDFERN JR	5/21/1962	SAN JUAN	NM	517	189		15	29N	13W	TRACT IN E/2 DESCRIBED MORE FULLY IN LEASE BY METES AND BOUNDS
0158185	J VERNON BLOOMFIELD ET UX	JOHN J REDFERN JR	6/4/1962	SAN JUAN	NM	519	82		15	29N	13W	TRACT IN E/2 DESCRIBED MORE FULLY IN LEASE BY METES AND BOUNDS

XTO AGMT NO.	LESSOR	LESSEE	LEASE DATE	COUNTY	ST	BK	PG	INST NO.	SEC	TWP	RGE	LEGAL
0158186	ANNA PEREZ	JOHN J REDFERN JR	4/9/1962	SAN JUAN	NM	524	13		15	29N	13W	LOT 3, BLOCK 1 OF THE TRIPLETT SUBDIVISION
0158187	HANNES H PARNEGG ET AL	JOHN J REDFERN JR	2/26/1962	SAN JUAN	NM	517	168		15	29N	13W	TRACT IN E/2 DESCRIBED MORE FULLY IN LEASE BY METES AND BOUNDS
0158188	JAMES H LUTHER ET UX	JOHN J REDFERN JR	3/12/1962	SAN JUAN	NM	517	175		15	29N	13W	LOT 8, BLOCK 2 OF THE TRIPLETT SUBDIVISION
0158189	WESLEY QUINN ET UX	JOHN J REDFERN JR	2/2/1962	SAN JUAN	NM	507	163		15	29N	13W	SE/4 SE/4 LESS SW/4 SE/4 SE/4
0158190	JOHN J DEMPSEY (MRS)	RODNEY P CALVIN & WELDON C JULANDER	4/27/1960	SAN JUAN	NM	450	216		15	29N	13W	SE/4 SE/4 LESS SW/4 SE/4 SE/4
0158191	S L SANDERS ET UX	WELDON C JULANDER & RODNEY P CALVIN	10/10/1959	SAN JUAN	NM	438	189		15	29N	13W	SE/4 SE/4 LESS SW/4 SE/4 SE/4
0158192	HARRY WOMMER ET UX	RODNEY P CALVIN & WELDON C JULANDER	2/21/1961	SAN JUAN	NM	478	12		11	29N	13W	TRACT IN THE SW/4 SW/4 MORE FULLY DESCRIBED IN LEASE BY METES AND BOUNDS
									15	29N	13W	TRACT IN NE/4 NE/4 MORE FULLY DESCRIBED IN LEASE
0158193	WALTER T BERG ET UX	WELDON JULANDER	11/25/1959	SAN JUAN	NM	445	5		11	29N	13W	TRACT IN THE SW/4 SW/4 MORE FULLY DESCRIBED IN LEASE BY METES AND BOUNDS
0158194	C J BURNHAM ET UX	RODNEY P CALVIN & WELDON C JULANDER	9/21/1959	SAN JUAN	NM	435	185		15	29N	13W	TRACT IN SE/4 NE/4 DESCRIBED MORE FULLY IN LEASE BY METES AND BOUNDS
0158195	I K WESTBROOK ET UX	WELDON C JULANDER	10/26/1959	SAN JUAN	NM	445	3		15	29N	13W	TRACT IN SE/4 NE/4 DESCRIBED MORE FULLY IN LEASE BY METES AND BOUNDS
0158196	R M MUMMA	WELDON C JULANDER & RODNEY P CALVIN	8/22/1960	SAN JUAN	NM	465	304		15	29N	13W	TRACT IN E/2 DESCRIBED MORE FULLY IN LEASE BY METES AND BOUNDS
0158197	MAMIE WHITENACK	WELDON C JULANDER & RODNEY P CALVIN	4/4/1960	SAN JUAN	NM	450	215		15	29N	13W	TRACT IN NE/4 SE/4 DESCRIBED MORE FULLY IN LEASE BY METES AND BOUNDS
0158198	LAWRENCE A RAY ET UX	J P LEYANDECKER JR	2/14/1961	SAN JUAN	NM	476	89		15	29N	13W	NE/4 NW/4 SE/4 LESS TWO TRACTS MORE FULLY DESCRIBED IN LEASE
0158199	DELA HINES	J P LEYENDECKER JR	5/12/1961	SAN JUAN	NM	486	16		15	29N	13W	TRACT IN E/2 DESCRIBED MORE FULLY IN LEASE BY METES AND BOUNDS
0158200	THURLAND H REAY ET UX	WELDON C JULANDER	11/12/1959	SAN JUAN	NM	438	190		15	29N	13W	NE/4 SE/4 AND TWO TRACTS IN THE NE/4 NW/4 SE/4 MORE FULLY DESCRIBED IN LEASE BY METES AND BOUNDS
0158201	WILLIAM L MCGEE ET UX	RODNEY P CALVIN	11/20/1959	SAN JUAN	NM	445	54		15	29N	13W	E/2 SW/4 SE/4, TRACT IN SE/4 DESCRIBED MORE FULLY IN LEASE BY METES AND BOUNDS, AND LOT 21 OF THE PENGILLEY SUBDIVISION
0158202	MCGEE INC	RODNEY P CALVIN	11/20/1959	SAN JUAN	NM	445	55		15	29N	13W	E/2 SW/4 SE/4, LESS TWO TRACTS MORE FULLY DESCRIBED IN LEASE BY METES AND BOUNDS
0158203	MERRILL KEMPTON ET UX	WELDON C JULANDER	12/2/1959	SAN JUAN	NM	438	234		15	29N	13W	TRACT IN THE NE/4 WHICH LIES NORTH OF LIGHT & POWER CO. DRAIN DITCH, MORE FULLY DESCRIBED IN LEASE
0158204	CARL J EATON ET UX	JOHN J REDFERN JR	3/30/1962	SAN JUAN	NM	517	169		15	29N	13W	TRACT IN E/2 DESCRIBED MORE FULLY IN LEASE BY METES AND BOUNDS

XTO AGMT NO.	LESSOR	LESSEE	LEASE DATE	COUNTY	ST	BK	PG	INST NO.	SEC	TWP	RGE	LEGAL
0158205	R J CARTER ET UX	JOHN J REDFERN JR	5/21/1962	SAN JUAN	NM	517	190		15	29N	13W	TRACT IN E/2 DESCRIBED AS LOT 3, BLOCK 2 OF THE TRIPLETT SUBDIVISION
0158206	BOARD OF EDUCATION SCHOOL DISTRICT 5	JAMES R STEPHENS & HOWARD E HENDERSON	6/15/1961	SAN JUAN	NM	503	60		15	29N	13W	PT OF THE W/2 W/2 SE/4 DESCRIBED MORE FULLY IN LEASE BY METES AND BOUNDS
0158207	LOUIS E KEENAN ET UX	JAMES R STEPHENS	9/28/1960	SAN JUAN	NM	500	176		15	29N	13W	SW/4 SE/4 SE/4
0158208	BOB LEDBETTER ET AL	JP LEVENDECKER JR	2/8/1961	SAN JUAN	NM	478	207		15	29N	13W	TRACT IN E/2 DESCRIBED AS LOT 2; LOT 3; LOT 4; LOT 7; LOT 13; LOT 14; LOTS 16-21 OF PENGILLEY SUBDIVISION; LOTS 1-6, BLOCK 2; LOTS 4-12, BLOCK 3; AND ALL BLOCK 4 OF THE PENINSULA APARTMENTS SUBDIVISION, LOT 1; LOT 6; LOTS 9-12, BLOCK 1; AND LOT 3; LOT 7, BLOCK 2 OF THE TRIPLETT SUBDIVISION; PT OF NE/4 NE/4 DESCRIBED AS LOT 21 OF PENGILLEY SUBDIVISION
0158209	WALTER R JOHNSON JR ET UX	JOHN J REDFERN JR	4/30/1961	SAN JUAN	NM	517	179		15	29N	13W	TRACT IN NE/4 NE/4 MORE FULLY DESCRIBED IN LEASE BY METES AND BOUNDS
0158219	FRANCES MAE MCVICKER ESTATE	LANCE OIL AND GAS COMPANY INC	3/3/2005	SAN JUAN	NM	1410	216	200509073	4	29N	13W	SE/4 NW/4; E/2 SW/4
0158221	USA NIMNM-089026	MERIDIAN OIL INC	6/1/1992	SAN JUAN	NM				6	29N	14W	LOT 1; LOT 2; LOT 3; LOT 4; LOT 5; LOT 6; LOT 7; S/2 NE/4; SE/4 NW/4; SE/4
0158222	USA NIMNM-040647	SOUTHLAND ROYALTY COMPANY	7/1/1980	SAN JUAN	NM				10	29N	14W	NW/4 SW/4
0158223	FLORENCE B DUNCAN ESTATE	MILLER RESOURCES CORPORATION	5/15/1979	SAN JUAN	NM	848	207		10	29N	14W	E/2 SW/4; SW/4 SW/4
0158225	EVA THOMPSON BURROWS	RICHARDSON PRODUCTION COMPANY	4/7/1997	SAN JUAN	NM	1239	804	9708151	5	29N	14W	NE/4 NW/4
0158226	ANN BURROWS CHURCH	RICHARDSON PRODUCTION COMPANY	4/4/1997	SAN JUAN	NM	1239	805	9708152	5	29N	14W	SE/4 SW/4
0158227	USA NIMNM 101994	ROLLA R HINKLE III	3/1/1999	SAN JUAN	NM				17	29N	14W	LOT 8
0158228	CHARLES W AMSDEN DR	RICHARDSON PRODUCTION COMPANY	4/23/1998	SAN JUAN	NM	1261	10	9809298	6	29N	14W	E/2 SW/4
0158229	WINIFRED AMSDEN REVOCABLE TRUST DTD 07/02/91	RICHARDSON PRODUCTION COMPANY	3/24/2003	SAN JUAN	NM	1360	721	200306328	9	29N	14W	SE/4 SW/4; SW/4 NE/4; W/2 SE/4
0158230	FIRST NATIONAL BANK OF IOWA CITY U/T/A DT 8/6/1966	RICHARDSON PRODUCTION COMPANY	8/24/1998	SAN JUAN	NM	1272	405	9821057	6	29N	14W	E/2 SW/4
0158231	WINIFRED AMSDEN REVOCABLE TRUST DTD 07/02/91	RICHARDSON PRODUCTION COMPANY	4/23/1998	SAN JUAN	NM	1265	635	9814091	9	29N	14W	SE/4 SW/4; SW/4 NE/4; W/2 SE/4
0158232	DAVID B RICHARDSON	RICHARDSON PRODUCTION COMPANY	1/17/2001	SAN JUAN	NM	1338	250	200204086	9	29N	14W	N/2 N/2 SW/4 NE/4
0158233	LOWER VALLEY WATER USERS ASSOCIATION	RICHARDSON PRODUCTION COMPANY	7/24/1998	SAN JUAN	NM	1266	621	9815088	9	29N	14W	W/2 SE/4; S/2 SW/4 NE/4; S/2 N/2 SW/4 NE/4; SE/4 SW/4, LESS TWO TRACTS MORE FULLY DESCRIBED IN LEASE BY METES AND BOUNDS
												TWO TRACTS IN THE SE/4 SW/4 MORE FULLY DESCRIBED IN LEASE BY METES AND BOUNDS

XTO AGMT NO.	LESSOR	LESSEE	LEASE DATE	COUNTY	ST	BK	PG	INST NO.	SEC	TWP	RGE	LEGAL
0158235	SHERMAN SINGLETON	LANCE OIL & GAS COMPANY INC	6/29/2006	SAN JUAN	NM	1439	991	200615472	9	29N	14W	TRACT IN SE/4 MORE FULLY DESCRIBED IN LEASE BY METES AND BOUNDS
0158236	USA NMSF-079968	EMMA T RUSSELL	7/1/1951	SAN JUAN	NM	232	87		3	29N	14W	LOT 3; LOT 4; N/2 SW/4; SW/4 SW/4; S/2 NW/4
									4	29N	14W	LOT 1; LOT 3; LOT 4; S/2 N/2; S/2
									5	29N	14W	LOT 1; LOT 2; LOT 3; LOT 4; S/2 N/2; SE/4; N/2 SW/4; SW/4 SW/4
									8	29N	14W	N/2 NE/4
									9	29N	14W	NW/4; N/2 NE/4; SE/4 NE/4; E/2 SE/4
									10	29N	14W	W/2 NW/4
									33	30N	14W	LOT 3; LOT 4; N/2 SW/4; NE/4 SE/4; N/2
0158237	STATE OF NEW MEXICO E-06714-8	PUBCO DEVELOPMENT INC	12/10/1952	SAN JUAN	NM	486	152		32	30N	14W	LOT 1; LOT 2
0158238	STATE OF NEW MEXICO E-03555-16	W H ATKINS AND LT BARRINGER	5/26/1950	SAN JUAN	NM				32	30N	14W	NW/4 SW/4
0158239	JOSEPH E & TWILA M GOODING LIVING TRUST 7/12/89	RICHARDSON PRODUCTION COMPANY	4/28/2001	SAN JUAN	NM	1374	914	200321464	8	29N	14W	SW/4 LESS 1.6 ACRE TRACT IN SW CORNER; S/2 NE/4; W/2 SE/4; SE/4 SE/4
0158240	THOMAS W PETTIT	RICHARDSON PRODUCTION COMPANY	4/28/2001	SAN JUAN	NM	1322	928	200108653	8	29N	14W	SW/4 LESS 1.6 ACRE TRACT IN SW CORNER; S/2 NE/4; W/2 SE/4; SE/4 SE/4
0158241	ESTER KITCHENS	RICHARDSON PRODUCTION COMPANY	10/9/2000	SAN JUAN	NM	1315	883	200101243	8	29N	14W	S/2 NE/4; SW/4; W/2 SE/4; SE/4 SE/4; LOT 22; LOT 23; LOT 24; LOT 25 IN BLOCK 1 OF YUCCA
												INCORPORATED INDUSTRIAL SUBDIVISION, LESS 10 TRACTS MORE FULLY DESCRIBED IN LEASE BY METES AND BOUNDS
0158242	STERLING PRODUCTION & DEVELOPMENT LIMITED COMPANY	RICHARDSON PRODUCTION COMPANY	10/9/2000	SAN JUAN	NM	1315	884	200101244	8	29N	14W	S/2 NE/4; SW/4; W/2 SE/4; SE/4 SE/4, LESS 11 TRACTS MORE FULLY DESCRIBED IN LEASE BY METES AND BOUNDS
0158243	THOMAS G LINK ET UX	RICHARDSON PRODUCTION COMPANY	7/27/1998	SAN JUAN	NM	1269	752	9818324	8	29N	14W	THREE TRACTS IN THE S/2 MORE FULLY DESCRIBED IN LEASE BY METES AND BOUNDS
0158244	SAN JUAN COUNTY STATE OF NEW MEXICO	RICHARDSON PRODUCTION COMPANY	7/27/1998	SAN JUAN	NM	1266	302	9814769	8	29N	14W	TRACT IN THE SE/4 MORE FULLY DESCRIBED IN LEASE BY METES AND BOUNDS
0158245	VIRGINIA STERLING GUSTIN PIERCEY	RICHARDSON PRODUCTION COMPANY	10/9/2000	SAN JUAN	NM	1315	885	200101245	8	29N	14W	TRACT IN THE S/2 MORE FULLY DESCRIBED IN LEASE BY METES AND BOUNDS; AND LOT 19; LOT 20; LOT 21; LOT 29 IN BLOCK 1 OF YUCCA
												INCORPORATED INDUSTRIAL SUBDIVISION
0158246	OSCAR M LUCERO ET AL	RICHARDSON PRODUCTION COMPANY	1/11/2001	SAN JUAN	NM	1320	138	200105618	8	29N	14W	TRACT IN S/2 DESCRIBED AS LOT 10 OF PARAMOUNT SUBDIVISION
0158247	DAVID A WHITEHORN ET AL	RICHARDSON PRODUCTION COMPANY	1/11/2001	SAN JUAN	NM	1320	137	200105617	8	29N	14W	TRACT IN S/2 DESCRIBED AS LOT 12 OF PARAMOUNT SUBDIVISION
0158248	LOYD MALONEY TRUST AGMT DATED 04/18/1984	RICHARDSON PRODUCTION COMPANY	1/11/2001	SAN JUAN	NM	1322	931	200108656	8	29N	14W	TRACT IN S/2 DESCRIBED MORE FULLY IN LEASE BY METES AND BOUNDS
0158249	HUGH J TOLEDO ET AL	RICHARDSON PRODUCTION COMPANY	1/11/2001	SAN JUAN	NM	1320	132	200105612	8	29N	14W	TRACT IN SE/4 SE/4 DESCRIBED MORE FULLY IN LEASE BY METES AND BOUNDS



XTO AGMT NO.	LESSOR	LESSEE	LEASE DATE	COUNTY	ST	BK	PG	INST NO.	SEC	TWP	RGE	LEGAL
0158250	LEE BITSON ET UX	RICHARDSON PRODUCTION COMPANY	1/11/2001	SAN JUAN	NM	1322	930	200108655	8	29N	14W	TRACT IN SW/4 DESCRIBED AS LOT 1 OF PARAMOUNT SUBDIVISION
0158251	BENNA V JONES	RICHARDSON PRODUCTION COMPANY	1/11/2001	SAN JUAN	NM	1322	929	200108654	8	29N	14W	TRACT IN S/2 DESCRIBED AS LOT 6 OF PARAMOUNT SUBDIVISION
0158265	ANN BURROWS CHURCH	RICHARDSON PRODUCTION COMPANY	4/14/1998	SAN JUAN	NM	1261	7	9809295	8	29N	14W	E/2 NW/4; SW/4 NW/4
0158266	EVA THOMPSON BURROWS	RICHARDSON PRODUCTION COMPANY	4/14/1998	SAN JUAN	NM	1262	209	9810650	8	29N	14W	E/2 NW/4; SW/4 NW/4
0158267	USA NMNM-101993	ROLLA R HINKLE III	3/1/1999	SAN JUAN	NM				15	29N	14W	NW/4 NW/4
0158268	HARRY W BUCHANAN JR	RICHARDSON PRODUCTION COMPANY	7/29/1998	SAN JUAN	NM	1266	620	9815087	7	29N	14W	PT OF S/2 NE/4; N/2 SE/4 MORE FULLY DESCRIBED IN LEASE BY METES AND BOUNDS
0158269	WILLIAM H NYGREN JR ET UX	RICHARDSON PRODUCTION COMPANY	7/23/1998	SAN JUAN	NM	1266	622	9815089	7	29N	14W	PT OF S/2 NE/4; N/2 SE/4 MORE FULLY DESCRIBED IN LEASE BY METES AND BOUNDS
0158270	LEONA MAXINE MADDOX	RICHARDSON PRODUCTION COMPANY	7/23/1998	SAN JUAN	NM	1265	634	9814090	7	29N	14W	PT OF S/2 NE/4; N/2 SE/4 DESCRIBED MORE FULLY IN LEASE BY METES AND BOUNDS
0158271	DAVID B RICHARDSON	RICHARDSON PRODUCTION COMPANY	10/6/1998	SAN JUAN	NM	1268	381	9816886	7	29N	14W	PT OF S/2 NE/4; N/2 SE/4; MORE FULLY DESCRIBED IN LEASE BY METES AND BOUNDS
0158274	DAVID B RICHARDSON	RICHARDSON PRODUCTION COMPANY	10/6/1998	SAN JUAN	NM	1269	450	9818022	7	29N	14W	TRACT IN SE/4 DESCRIBED AS LOT 1 OF ROSE VALLEY SUBDIVISION
0158275	EDNA J GUILLORY TRUST AGMT DTD 05/14/1992	RICHARDSON PRODUCTION COMPANY	8/18/1998	SAN JUAN	NM	1268	383	9816888	7	29N	14W	TRACT IN SE/4 DESCRIBED MORE FULLY IN LEASE BY METES AND BOUNDS
0158276	RODNEY GUILLORY ET UX	RICHARDSON PRODUCTION COMPANY	9/21/1998	SAN JUAN	NM	1269	42	9817614	7	29N	14W	TRACT IN SW/4 SE/4 SE/4 DESCRIBED MORE FULLY IN LEASE BY METES AND BOUNDS
0158277	JASON T HESLOP ET UX	RICHARDSON PRODUCTION COMPANY	8/31/1998	SAN JUAN	NM	1269	43	9817615	7	29N	14W	LOT 10; PT OF LOT 9; PT OF LOT 11 OF MANNING'S ACRE SUBDIVISION
0158280	SHIRLEY E WHIPPLE	RICHARDSON PRODUCTION COMPANY	7/31/1998	SAN JUAN	NM	1269	41	9817613	7	29N	14W	LOT 1, ROSE VALLEY SUBDIVISION; LOT 1; LOT 2; WEST 15' OF LOT 4 IN ELNORA SUBDIVISION; LOT 20; LOT 24; LOT 25; LOT 26; LOT 27 OF GRANT SUBDIVISION; 35 ACRES IN SW/4 SE/4; S/4 NW/4 SE/4 DESCRIBED MORE FULLY IN LEASE BY METES AND BOUNDS
0158281	DAVID B RICHARDSON	RICHARDSON PRODUCTION COMPANY	10/6/1998	SAN JUAN	NM	1268	382	9816887	7	29N	14W	TRACT IN N/2 SE/4 LYING UNDER US HIGHWAY 550; TRACT IN SW/4 SE/4 LYING UNDER US HIGHWAY 489
0158282	RACHEL L SEIFERLE	RICHARDSON PRODUCTION COMPANY	9/28/2000	SAN JUAN	NM	1315	886	200101246	17	29N	14W	TRACT IN THE SW/4 NW/4; N/2 SW/4 DESCRIBED MORE FULLY IN LEASE BY METES AND BOUNDS
0158283	LOUIS S HOLDEN ET UX	RICHARDSON PRODUCTION COMPANY	6/28/2000	SAN JUAN	NM	1311	300	200015974	7	29N	14W	TRACT IN THE E/2 SW/4 SE/4 MORE FULLY DESCRIBED IN LEASE BY METES AND BOUNDS

XTO AGMT NO.	LESSOR	LESSEE	LEASE DATE	COUNTY	ST	BK	PG	INST NO.	SEC	TWP	RGE	LEGAL
0158284	MANNING TRADING CO OF KIRTLAND INC A NM CORP	RICHARDSON PRODUCTION COMPANY	7/31/1998	SAN JUAN	NM	1269	754	9818326	7	29N	14W	SE/4 SE/4 LESS AND EXCEPT TRACTS MORE FULLY DESCRIBED IN LEASE
0158285	BRYAN WASHBURN ET UX	RICHARDSON PRODUCTION COMPANY	7/31/1998	SAN JUAN	NM	1269	755	9818327	7	29N	14W	PT LOT 1; PT LOT 2; LOTS 3 - 7 OF MANNING'S ACRE SUBDIVISION MORE FULLY DESCRIBED IN LEASE BY METES AND BOUNDS
0158290	THOMAS J HYNES	RICHARDSON PRODUCTION COMPANY	10/8/1998	SAN JUAN	NM	1270	542	9819042	17	29N	14W	NE/4 NE/4; AND PART OF THE SW/4 NE/4; AND LOT 7 DESCRIBED MORE FULLY IN LEASE BY METES AND BOUNDS
0158291	FLORA KENNEDY	RICHARDSON PRODUCTION COMPANY	10/24/2000	SAN JUAN	NM	1315	887	200101247	17	29N	14W	NE/4 NE/4; AND PT OF THE SW/4 NE/4; AND LOT 7 DESCRIBED MORE FULLY IN LEASE BY METES AND BOUNDS
0158292	MAVERIK COUNTRY STORES FKA CARIBOU FOUR CORNERS	RICHARDSON PRODUCTION COMPANY	7/31/2003	SAN JUAN	NM	1373	83	200319445	17	29N	14W	TRACT IN THE NE/4 DESCRIBED MORE FULLY DESCRIBED IN LEASE BY METES AND BOUNDS
0158294	VERNON DUANE PILCHER ET UX	RICHARDSON PRODUCTION COMPANY	3/1/2003	SAN JUAN	NM	1359	634	200305183	17	29N	14W	TRACT IN THE NE/4 DESCRIBED AS LOT 5; LOT 6 IN BLOCK 4 OF SCOTT-ZIESENHEIM SUBDIVISION
0158296	BILLIE SUE BERG ET AL	RICHARDSON PRODUCTION COMPANY	10/29/1998	SAN JUAN	NM	1270	799	9819299	17	29N	14W	E/2 NW/4 SOUTH OF STATE HIGHWAY 489; AND TRACT IN THE SW/4 NE/4 MORE FULLY DESCRIBED IN LEASE BY METES AND BOUNDS
0158297	RUSSELL CASAZZA TRUST AGMT DATED 12/20/1990	RICHARDSON PRODUCTION COMPANY	4/28/2001	SAN JUAN	NM	1374	913	200321463	8	29N	14W	NE/4 SE/4
0158298	NETTIE I DOWNEY TRUST AGMT DATED 01/20/1977	RICHARDSON PRODUCTION COMPANY	9/15/2000	SAN JUAN	NM	1311	283	200015957	8	29N	14W	NE/4 SE/4
0158299	J C PATTERSON	RICHARDSON PRODUCTION COMPANY	10/22/1998	SAN JUAN	NM	1273	762	9900611	7	29N	14W	LOT 17 IN GRANT SUBDIVISION
0158300	DARYL GENE BURSON ET UX	RICHARDSON PRODUCTION COMPANY	10/20/2001	SAN JUAN	NM	1330	866	200116839	13	29N	14W	LOT 3; LOT 4, INCLUDING RIPARIAN RIGHTS UNDER THE SAN JUAN RIVER
0158301	E W GRAY TESTAMENTARY TRUST	RICHARDSON PRODUCTION COMPANY	4/18/2003	SAN JUAN	NM	1364	576	200310249	17	29N	14W	E/2 NE/4 SE/4; E/2 SE/4 NE/4 EXCEPTING LOTS IN VALLEY ACRES SUBDIVISION
0158302	WILLIAM L FLACK AND CONSTANCE L FLACK H/W AS JT	RICHARDSON PRODUCTION COMPANY	2/9/1998	SAN JUAN	NM	1277	547	9904498	17	29N	14W	TRACT IN THE NE/4 NW/4 MORE FULLY DESCRIBED IN LEASE BY METES AND BOUNDS
0158303	BLOOMFIELD TRUST DATED 8/1/67	RICHARDSON PRODUCTION COMPANY	2/19/2004	SAN JUAN	NM	1384	892	200405523	17	29N	14W	TRACT IN THE NW/4 NE/4 MORE FULLY DESCRIBED IN LEASE BY METES AND BOUNDS
0158305	USA NIMNM-102886	RICHARDSON PRODUCTION COMPANY	6/1/1999	SAN JUAN	NM				11	30N	14W	LOT 1; LOT 2; S/2 NE/4; SE/4
0158315	STATE OF NEW MEXICO E-70	HARRY S WRIGHT	2/1/1945	SAN JUAN	NM				16	30N	14W	SE/4 SW/4
0158316	STATE OF NEW MEXICO B-11242-36	HARRY S WRIGHT	5/26/1944	SAN JUAN	NM				16	29N	14W	NE/4 NW/4
0158317	ST NM B-11571-54	HARRY S WRIGHT	10/21/1944	SAN JUAN	NM				16	30N	14W	SW/4 NW/4

XTO AGMIT NO.	LESSOR	LESSEE	LEASE DATE	COUNTY	ST	BK	PG	INST NO.	SEC	TWP	RGE	LEGAL
0158318	ST NM B-11124	HARRY S WRIGHT	3/21/1944	SAN JUAN	NM				2	30N	14W	NE/4 NE/4; SE/4 NW/4
0158319	ST NM VO-4832	YATES PETROLEUM CORP	3/1/1996	SAN JUAN	NM				16	30N	14W	NE/4 SW/4; S/2 SE/4
0158321	USA MNM-102943 (COMP ROY)	RICHARDSON PRODUCTION COMPANY	7/14/1999	SAN JUAN	NM				14	29N	14W	NW/4 UNDER SAN JUAN RIVER NORTH OF MID-CHANNEL
0158324	CATHY BELL	RICHARDSON PRODUCTION COMPANY	1/1/2001	SAN JUAN	NM	1320	136	200105616	7	29N	14W	LOT 13 IN BLOCK 3 OF VALLEDALE SUBDIVISION
0158325	ALFRED K NEWMAN ET UX	LANCE OIL & GAS COMPANY	10/24/2005	SAN JUAN	NM	1422	602	200521526	7	29N	14W	LOTS 7, 8 IN BLOCK 3 OF VALLEDALE SUBDIVISION
0158326	JAMES M DAVIS ET UX	LANCE OIL & GAS COMPANY INC	10/24/2005	SAN JUAN	NM	1423	530	200522413	7	29N	14W	LOT 12 IN BLOCK 3 OF VALLEDALE SUBDIVISION
0158327	DELLA LOU CHRISTLIEB ET VIR	LANCE OIL & GAS COMPANY INC	11/8/2005	SAN JUAN	NM	1424	361	200523250	7	29N	14W	ALL OF VALLEDALE SUBDIVISION AND TRACT IN NW/4 SW/4 MORE FULLY DESCRIBED IN LEASE BY METES AND BOUNDS
0158332	PAUL C HENDERSON	LANCE OIL & GAS CO INC	4/14/2005	SAN JUAN	NM				7	29N	14W	TRACT IN NW/4 NW/4 SW/4 DESCRIBED MORE FULLY IN LEASE
0158333	AUDREY C CLARK	LANCE OIL & GAS COMPANY INC	10/24/2005	SAN JUAN	NM	1424	360	200523249	7	29N	14W	TWO TRACTS IN THE NW/4 NW/4 SW/4 DESCRIBED MORE FULLY IN LEASE BY METES AND BOUNDS
0158337	KATER LIVING TRUST DATED 01/05/99	RICHARDSON PRODUCTION COMPANY	9/1/2000	SAN JUAN	NM	1311	292	200015966	7	29N	14W	TRACT IN NW/4 SW/4 DESCRIBED AS LOT 3; LOT 4 OF OREN SUBDIVISION
0158339	RANDY JENSEN ET UX	RICHARDSON PRODUCTION COMPANY	2/14/2001	SAN JUAN	NM	1320	133	200105613	15	29N	14W	LOT 41 OF HARPER VALLEY SUBDIVISION
0158340	GEARHART LIVING TRUST DATED 10/12/95	RICHARDSON PRODUCTION COMPANY	2/14/2001	SAN JUAN	NM	1320	148	200105628	15	29N	14W	LOT 74 OF HARPER VALLEY SUBDIVISION
0158341	ALFRED F STALLINGS ET UX	RICHARDSON PRODUCTION COMPANY	2/14/2001	SAN JUAN	NM	1342	151	200208281	15	29N	14W	THREE TRACTS IN THE N/2 DESCRIBED MORE FULLY IN LEASE BY METES AND BOUNDS
0158342	JOHN & LOIS N BIERENS TRUST #1 UTA 8/21/95	RICHARDSON PRODUCTION COMPANY	2/14/2001	SAN JUAN	NM	1320	149	200105629	15	29N	14W	LOT 26 OF HARPER VALLEY SUBDIVISION
0158343	AL J CHEE	RICHARDSON PRODUCTION COMPANY	2/14/2001	SAN JUAN	NM	1320	153	200105633	15	29N	14W	LOT 147 OF HARPER VALLEY SUBDIVISION
0158344	JACK L CORLE ET UX	RICHARDSON PRODUCTION COMPANY	2/14/2001	SAN JUAN	NM	1320	150	200105630	15	29N	14W	LOTS 55-56 OF HARPER VALLEY SUBDIVISION
0158345	RUSSELL R HILL ET UX	RICHARDSON PRODUCTION COMPANY	2/14/2001	SAN JUAN	NM	1320	151	200105631	15	29N	14W	LOT 160; LOT 161 OF HARPER VALLEY SUBDIVISION
0158346	FREDERICK MEDINA ET UX	RICHARDSON PRODUCTION COMPANY	2/14/2001	SAN JUAN	NM	1320	152	200105632	15	29N	14W	LOTS 81-82 OF HARPER VALLEY SUBDIVISION
0158347	PATRICIA M STALLINGS AS HER LIFE ESTATE ET AL	RICHARDSON PRODUCTION COMPANY	2/14/2001	SAN JUAN	NM	1320	131	200105611	15	29N	14W	TRACT IN THE NE/4 MORE FULLY DESCRIBED IN LEASE BY METES AND BOUNDS
0158348	SAMUEL C TRUJILLO	RICHARDSON PRODUCTION COMPANY	2/14/2001	SAN JUAN	NM	1320	154	200105634	15	29N	14W	LOT 39 OF HARPER VALLEY SUBDIVISION
0158349	ROBERT G & WILMA L WHITE LIVING TRUST DTD 06/16/76	RICHARDSON PRODUCTION COMPANY	2/14/2001	SAN JUAN	NM	1320	139	200105619	15	29N	14W	LOT 22 OF HARPER VALLEY SUBDIVISION
0158350	RODNEY ROMERO	RICHARDSON PRODUCTION COMPANY	2/14/2001	SAN JUAN	NM	1320	140	200105620	15	29N	14W	LOT 52 OF HARPER VALLEY SUBDIVISION
0158351	ROBERT N CAMPBELL ET UX	RICHARDSON PRODUCTION COMPANY	2/14/2001	SAN JUAN	NM	1320	141	200105621	15	29N	14W	LOT 87; LOT 88 OF HARPER VALLEY SUBDIVISION
0158352	VERA M YOUREE	RICHARDSON PRODUCTION COMPANY	2/14/2001	SAN JUAN	NM	1320	142	200105622	15	29N	14W	LOT 136 OF HARPER VALLEY SUBDIVISION
0158353	FAIRMINGTON CONSTRUCTION INC A NEW MEXICO CORP	RICHARDSON PRODUCTION COMPANY	2/14/2001	SAN JUAN	NM	1320	147	200105627	15	29N	14W	LOT 2; LOT 114 OF HARPER VALLEY SUBDIVISION

XTO AGMT NO.	LESSOR	LESSEE	LEASE DATE	COUNTY	ST	BK	PG	INST NO.	SEC	TWP	RGE	LEGAL
0158354	STEVEN S GARCIA ET UX	RICHARDSON PRODUCTION COMPANY	2/14/2001	SAN JUAN	NM	1320	146	200105626	15	29N	14W	LOT 28 OF HARPER VALLEY SUBDIVISION
0158355	SHARON K LUCERO	RICHARDSON PRODUCTION COMPANY	2/14/2001	SAN JUAN	NM	1320	145	200105625	15	29N	14W	LOT 89 OF HARPER VALLEY SUBDIVISION
0158356	WILLIAM L FLACK ET UX	RICHARDSON PRODUCTION COMPANY	2/14/2001	SAN JUAN	NM	1320	144	200105624	15	29N	14W	LOT 105 OF HARPER VALLEY SUBDIVISION
0158357	RAYMOND LAMAR ANDERSON ET UX	RICHARDSON PRODUCTION COMPANY	2/14/2001	SAN JUAN	NM	1320	143	200105623	15	29N	14W	LOT 131 OF HARPER VALLEY SUBDIVISION
0158358	KEITH A JOHNS ET UX	RICHARDSON PRODUCTION COMPANY	2/14/2001	SAN JUAN	NM	1322	933	200108658	15	29N	14W	LOT 8 OF HARPER VALLEY SUBDIVISION
0158359	LENORE L WARNER	RICHARDSON PRODUCTION COMPANY	4/28/2001	SAN JUAN	NM	1322	932	200108657	8	29N	14W	TRACT IN THE SW/4 MORE FULLY DESCRIBED IN LEASE BY METES AND BOUNDS
0158360	DARRELL D RHODES ET UX	RICHARDSON PRODUCTION COMPANY	2/14/2001	SAN JUAN	NM	1326	881	200113026	15	29N	14W	LOT 126 OF HARPER VALLEY SUBDIVISION
0158361	HARPER VALLEY HOMEOWNERS ASSOCIATION	RICHARDSON PRODUCTION COMPANY	2/24/2001	SAN JUAN	NM	1326	880	200113025	15	29N	14W	LANDS IN W/2 SW/4 NW/4; W/2 NW/4 SW/4; S/2 SW/4 ABOVE SAN JUAN RIVER DESCRIBED MORE FULLY IN LEASE
0158362	WILLARD PALMER ESTATE	RICHARDSON PRODUCTION COMPANY	2/14/2001	SAN JUAN	NM	1342	150	200208280	15	29N	14W	LOT 100; LOT 148 OF HARPER VALLEY SUBDIVISION
0158363	ST NM E-1545	DR R LUCIAN HAMILTON MID	10/22/1947	SAN JUAN	NM				2	30N	14W	NW/4 NE/4
0158364	ST NM E-3149	TEXACO INC	12/10/1949	SAN JUAN	NM				2	30N	14W	NW/4 SE/4; SW/4 NW/4; SE/4 NE/4
									19	29N	13W	NE/4 NE/4
0158365	RODNEY B WARNER ET UX	RICHARDSON PRODUCTION COMPANY	4/28/2001	SAN JUAN	NM	1326	879	200113024	8	29N	14W	TRACT IN THE SW/4 MORE FULLY DESCRIBED IN LEASE BY METES AND BOUNDS
0158366	USA NIMSF-078110	A D KNEALE	12/1/1947	SAN JUAN	NM				10	29N	14W	E/2 NW/4
									14	29N	14W	LOT 3; LOT 4
0158369	JAMES LEROY DANLEY ET UX	RICHARDSON PRODUCTION COMPANY	12/1/2001	SAN JUAN	NM	1338	287	200204123	7	29N	14W	TRACT IN SE/4 DESCRIBED AS LOT 4 OF ROSE VALLEY SUBDIVISION
0158370	ROBERT K MOORE ET UX	RICHARDSON PRODUCTION COMPANY	12/21/2001	SAN JUAN	NM	1335	696	200201078	7	29N	14W	TRACT IN SE/4 DESCRIBED AS LOT 3; LOT 4 EXCLUDING W. 15' OF LOT 4 OF ELNORA SUBDIVISION
0158371	BERTHOLF FAMILY TRUST UNDER TA DTD 7/14/98	RICHARDSON PRODUCTION COMPANY	2/5/2002	SAN JUAN	NM	1343	649	200209791	7	29N	14W	TRACT IN SE/4 DESCRIBED AS LOT 1; LOT 2; LOT 3; LOT 4 OF GRANT SUBDIVISION
0158372	MYLES R JONES ET UX	RICHARDSON PRODUCTION COMPANY	12/21/2001	SAN JUAN	NM	1338	251	200204087	7	29N	14W	TRACT IN SE/4 SE/4 DESCRIBED MORE FULLY IN LEASE BY METES AND BOUNDS
0158373	JAMES R FLACK ET UX	CARIBOU FOUR CORNERS INC	11/22/1980	SAN JUAN	NM	893	266		7	29N	14W	TRACT IN SE/4 DESCRIBED AS LOTS 15, 16 IN BLOCK 1 IN GRANT SUBDIVISION
0158374	ERNEST B LAMONE	RICHARDSON PRODUCTION COMPANY	2/7/2002	SAN JUAN	NM	1338	253	200204089	7	29N	14W	PT OF SW/4 SE/4 SE/4 DESCRIBED MORE FULLY IN LEASE BY METES AND BOUNDS
0158375	LAWRENCE D DUNLAP ET UX	RICHARDSON PRODUCTION COMPANY	12/1/2001	SAN JUAN	NM	1335	697	200201079	7	29N	14W	TRACT IN SE/4 SE/4 DESCRIBED MORE FULLY IN LEASE BY METES AND BOUNDS
0158378	TIMOTHY RAY PRUIJT ET UX	T H MCELVAIN OIL & GAS LTD PARTNERSHIP	5/12/2005	SAN JUAN	NM	1410	720	200509577	5	29N	13W	SE/4 SE/4
0158379	CLARENCE GWYN PRUITT	T H MCELVAIN OIL & GAS LTD PARTNERSHIP	5/12/2005	SAN JUAN	NM	1423	585		5	29N	13W	NE/4 SE/4
0158385	WINIFRED AMSDEN REV TRUST DATED 7/2/91	RICHARDSON PRODUCTION COMPANY	7/13/1999	SAN JUAN	NM	1288	419	99155506	16	29N	13W	SW/4 SW/4
									17	29N	13W	SE/4 SE/4
									20	29N	13W	NE/4 NE/4
									21	29N	13W	NW/4 NW/4

XTO AGMT NO.	LESSOR	LESSEE	LEASE DATE	COUNTY	ST	BK	PG	INST NO.	SEC	TWP	RGE	LEGAL
0158386	DR CHARLES W AMSDEN	RICHARDSON PRODUCTION COMPANY	7/13/1999	SAN JUAN	NM	1288	418	9915505	16	29N	13W	SW/4 SW/4
									17	29N	13W	SE/4 SE/4
									20	29N	13W	NE/4 NE/4
									21	29N	13W	NW/4 NW/4
0158387	LARRY AMSDEN	RICHARDSON PRODUCTION COMPANY	9/15/2000	SAN JUAN	NM	1315	902	200101262	16	29N	13W	SW/4 SW/4
									17	29N	13W	SE/4 SE/4
									20	29N	13W	NE/4 NE/4
									21	29N	13W	NW/4 NW/4
0158388	GEORGE E SMITH ET UX	RICHARDSON PRODUCTION COMPANY	6/30/2001	SAN JUAN	NM	1326	883	200113028	21	29N	13W	NW/4 NW/4 LESS A TRACT MORE PARTICULARLY DESCRIBED IN LEASE
0158389	THEODORA LOUISE STICKNEY	RICHARDSON PRODUCTION COMPANY	6/30/2001	SAN JUAN	NM	1326	885	200113030	21	29N	13W	NW/4 NW/4 LESS A TRACT MORE PARTICULARLY DESCRIBED IN LEASE
0158390	THEODORA LOUISE STICKNEY	RICHARDSON PRODUCTION COMPANY	7/15/2001	SAN JUAN	NM	1330	871	200116844	16	29N	13W	SW/4 SW/4
0158391	THEODORA LOUISE STICKNEY	RICHARDSON PRODUCTION COMPANY	7/15/2001	SAN JUAN	NM	1330	872	200116845	20	29N	13W	NE/4 NE/4
0158392	THEODORA LOUISE STICKNEY	RICHARDSON PRODUCTION COMPANY	7/15/2001	SAN JUAN	NM	1330	873	200116846	17	29N	13W	SE/4 SE/4
0158393	GEORGE E SMITH ET UX	RICHARDSON PRODUCTION COMPANY	7/15/2001	SAN JUAN	NM	1330	874	200116847	20	29N	13W	NE/4 NE/4
0158394	GEORGE E SMITH ET UX	RICHARDSON PRODUCTION COMPANY	7/15/2001	SAN JUAN	NM	1330	881	200116854	17	29N	13W	SE/4 SE/4
0158395	GEORGE E SMITH ET UX	RICHARDSON PRODUCTION COMPANY	7/15/2001	SAN JUAN	NM	1330	880	200116853	16	29N	13W	SW/4 SW/4
0158401	U S BANK OF IOWA CITY	LANCE OIL & GAS COMPANY INC	9/7/2005	SAN JUAN	NM	1419	849	200518827	16	29N	13W	SW/4 SW/4
0158402	GREG HART	RICHARDSON PRODUCTION COMPANY	7/28/1999	SAN JUAN	NM	1291	527	9918515	17	29N	13W	EAST 30 ACRES OF SE/4 SW/4; W/2 SW/4 SE/4; WEST 2 ACRES OF NW/4 SE/4
0158403	JERRY C TANKERSLEY	RICHARDSON PRODUCTION COMPANY	7/28/1999	SAN JUAN	NM	1291	525	9918513	17	29N	13W	EAST 30 ACRES OF SE/4 SW/4; W/2 SW/4 SE/4; WEST 2 ACRES OF NW/4 SE/4
0158404	SUBHANA BLYTHE	RICHARDSON PRODUCTION COMPANY	7/28/1999	SAN JUAN	NM	1289	577	9916654	17	29N	13W	EAST 30 ACRES OF SE/4 SW/4; W/2 SW/4 SE/4; WEST 2 ACRES OF NW/4 SE/4
0158405	REGINA PRICE	RICHARDSON PRODUCTION COMPANY	7/28/1999	SAN JUAN	NM	1289	578	9916655	17	29N	13W	EAST 30 ACRES OF SE/4 SW/4; W/2 SW/4 SE/4; WEST 2 ACRES OF NW/4 SE/4
0158406	LYNDA M BALDWIN	RICHARDSON PRODUCTION COMPANY	7/28/1999	SAN JUAN	NM	1295	786	200000816	17	29N	13W	EAST 30 ACRES OF SE/4 SW/4; W/2 SW/4 SE/4; WEST 2 ACRES OF NW/4 SE/4
0158407	CAROL L KIRBY	ROBERT L BAYLESS	2/1/1997	SAN JUAN	NM	1276	571	9903562	17	29N	13W	EAST 30 ACRES OF SE/4 SW/4; W/2 SW/4 SE/4; WEST 2 ACRES OF NW/4 SE/4
0158408	DEANNE A MOODY	ROBERT L BAYLESS	2/1/1997	SAN JUAN	NM	1276	573	9903564	17	29N	13W	EAST 30 ACRES OF SE/4 SW/4; W/2 SW/4 SE/4; WEST 2 ACRES OF NW/4 SE/4
0158409	BARBARA RUTHERFORD	ROBERT L BAYLESS	2/1/1997	SAN JUAN	NM	1276	574	9903565	17	29N	13W	EAST 30 ACRES OF SE/4 SW/4; W/2 SW/4 SE/4; WEST 2 ACRES OF NW/4 SE/4
0158410	BETTY J MACDONALD TRUST DATED 3/12/1985	RICHARDSON PRODUCTION COMPANY	12/30/2001	SAN JUAN	NM	1338	252	200204088	17	29N	13W	EAST 30 ACRES OF SE/4 SW/4; W/2 SW/4 SE/4; WEST 2 ACRES OF NW/4 SE/4
0158411	ARNETTE SMALL	RICHARDSON PRODUCTION COMPANY	1/15/2002	SAN JUAN	NM	1338	254	200204090	17	29N	13W	EAST 30 ACRES OF SE/4 SW/4; W/2 SW/4 SE/4; WEST 2 ACRES OF NW/4 SE/4
0158412	USA NMNM-102885	RICHARDSON PRODUCTION COMPANY	6/1/1999	SAN JUAN	NM				30	29N	13W	NE/4 NE/4; 5/2 NE/4; SE/4 NW/4

XTO AGMT NO.	LESSOR	LESSEE	LEASE DATE	COUNTY	ST	BK	PG	INST NO.	SEC	TWP	RGE	LEGAL
0158413	INTERFACE INC	RICHARDSON PRODUCTION COMPANY	1/19/2000	SAN JUAN	NM	1364	314	200309987	16	29N	13W	W. 20' OF LOT 8; ALL LOTS 9 - 22; W. 5' OF LOT 23; ALL IN BLOCK 2, GOODMAN SUBDIVISION NO. 1, IN THE CITY OF FARMINGTON; N. 20' OF VACATED ABANDONED GOODMAN STREET ADJOINING TO THE SOUTH OF LOTS 15 - 22; W. 5' OF LOT 23, BLOCK 2 OF THE GOODMAN SUBDIVISION NO. 1; TRACTS B & C OF THE W. W. PARTNERSHIP SUBDIVISION, IN THE CITY OF FARMINGTON
0158414	STATE OF NEW MEXICO B-11017-57	HARRY S WRIGHT	2/18/1944	SAN JUAN	NM				20	29N	13W	NW/4 NW/4
0158415	DANIEL A SISK ET UX	RICHARDSON PRODUCTION COMPANY	11/1/2001	SAN JUAN	NM	1335	703	200201085	17 20	29N 29N	13W 13W	E/2 SW/4 SW/4 TRACT DESCRIBED AS NORTH 30 ACRES OF NW/4 NE/4 MORE FULLY DESCRIBED IN LEASE BY METES AND BOUNDS
0158416	ELIZABETH BLUEHER TRUBY	RICHARDSON PRODUCTION COMPANY	11/1/2001	SAN JUAN	NM	1335	704	200201086	17 20	29N 29N	13W 13W	E/2 SW/4 SW/4 TRACT DESCRIBED AS NORTH 30 ACRES OF NW/4 NE/4 MORE FULLY DESCRIBED IN LEASE BY METES AND BOUNDS
0158417	USA NMSF-079065	LN HAGOOD	10/1/1949	SAN JUAN	NM				19 20 29 30	29N 29N 29N 29N	13W 13W 13W 13W	LOTS 2 - 23 (W/2, W/2 E/2, E/2 SE/4) S/2 S/2; N/2 SW/4; NW/4 SE/4 ALL
0158418	VIRGINIA K MILLER	LANCE OIL & GAS COMPANY INC	2/16/2005	SAN JUAN	NM	1406	694	200505463	17	29N	13W	LOT 1; LOT 2; NW/4 NE/4; NE/4 NW/4 TWO TRACTS LOCATED IN THE NE/4, MORE FULLY DESCRIBED IN LEASE BY METES AND BOUNDS
0158420	4 P'S LIMITED LIABILITY COMPANY	RICHARDSON PRODUCTION COMPANY	10/1/2000	SAN JUAN	NM	1315	900	200101260	17	29N	13W	E/2 NE/4; SW/4 NE/4; NE/4 SE/4
0158421	T JAMES EATON JR	ROBERT L BAYLESS	2/15/1997	SAN JUAN	NM	1240	731	9708941	17	29N	13W	NE/4 SW/4; WEST 10 ACRES OF SE/4 SW/4
0158422	EPISCOPAL CHURCH IN NAVAJO LAND A UTAH CORPORATION	RICHARDSON PRODUCTION COMPANY	6/29/2000	SAN JUAN	NM	1311	304	200015978	17	29N	13W	W/2 SW/4 SW/4
0158423	PARALLEE A HUTTON TRUST DATED 4/17/1980	ROBERT L BAYLESS	3/1/1997	SAN JUAN	NM	1240	732	9708942	17	29N	13W	SW/4 NE/4; SOUTH 10 ACRES OF NW/4 NE/4 NW/4 SW/4; E/2 SW/4 SE/4; EAST 18 ACRES OF NW/4 SE/4, LESS AND EXCEPT TRACT MORE FULLY DESCRIBED IN LEASE BY METES AND BOUNDS
0158424	JIMMIE D GOBER & RUTH M GOBER TRS UTA DT 4/17/96	RICHARDSON PRODUCTION COMPANY	11/1/2001	SAN JUAN	NM	1335	702	200201084	17	29N	13W	PT OF THE NW/4 SE/4; E/2 SW/4 SE/4 DESCRIBED MORE FULLY IN LEASE BY METES AND BOUNDS
0158425	JSH FARMS INC	RICHARDSON PRODUCTION COMPANY	11/1/2001	SAN JUAN	NM	1335	701	200201083	17	29N	13W	PT OF THE NW/4 SE/4; E/2 SW/4 SE/4 DESCRIBED MORE FULLY IN LEASE BY METES AND BOUNDS
0158426	VIRGINA KIRBY NICKELS	RICHARDSON PRODUCTION COMPANY	11/30/2000	SAN JUAN	NM	1320	134	200105614	18	29N	13W	LOT 37 BLOCK 5 OF WESTLAND PARK SUBDIVISION NO. 2

XTO AGMT NO.	LESSOR	LESSEE	LEASE DATE	COUNTY	ST	BK	PG	INST NO.	SEC	TWP	RGE	LEGAL
0158427	DAVID CHARLES SIMONS	RICHARDSON PRODUCTION COMPANY	11/30/2001	SAN JUAN	NM	1315	700	200201082	18	29N	13W	LOT 38 BLOCK 5 OF WESTLAND PARK SUBDIVISION NO. 2
0158428	SIDDDY CARTEN SMITH	TED M WHITE	11/28/1958	SAN JUAN	NM	397	29		18	29N	13W	NE/4 SW/4; S/2 SE/4; NW/4 SE/4
0158429	AGNES C EATON	TED M WHITE	11/28/1958	SAN JUAN	NM	397	28		20	29N	13W	NE/4 SE/4; SE/4 NE/4; E/2 NW/4
0158430	ROBERT A HARRIS ET UX	RICHARDSON PRODUCTION COMPANY	1/7/2000	SAN JUAN	NM	1298	912	200003860	18	29N	13W	NE/4 SW/4; S/2 SE/4; NW/4 SE/4
0158431	DAVID B RICHARDSON	RICHARDSON PRODUCTION COMPANY	1/9/2002	SAN JUAN	NM	1338	248	200204084	18	29N	13W	NE/4 SE/4; SE/4 NE/4; E/2 NW/4
0158432	MARGARET M WALTERS	RICHARDSON PRODUCTION COMPANY	1/19/2000	SAN JUAN	NM	1298	914	200003862	16	29N	13W	NE/4 SW/4; S/2 SE/4; NW/4 SE/4
0158433	THEMA W NELSON	RICHARDSON PRODUCTION COMPANY	1/19/2000	SAN JUAN	NM	1298	913	200003861	16	29N	13W	NE/4 SE/4; SE/4 NE/4; E/2 NW/4
0158434	SADIE HARRELSON	RICHARDSON PRODUCTION COMPANY	1/19/2000	SAN JUAN	NM	1298	908	200003856	16	29N	13W	NE/4 SE/4
0158435	MARY O GARCIA	RICHARDSON PRODUCTION COMPANY	3/17/2000	SAN JUAN	NM	1301	238	200006181	18	29N	13W	0.273 ACRE TRACT OF LAND BEGINNING AT A POINT WHICH IS THE SE CORNER OF LOT 8 IN HUBBARD ACRES SUBDIVISION BEING MORE FULLY DESCRIBED BY METES AND BOUNDS IN SAID LEASE
0158436	BRUCE M BARNARD	RICHARDSON PRODUCTION COMPANY	3/17/2000	SAN JUAN	NM	1305	261	200010112	18	29N	13W	PT OF TRACT 10 OF HUBBARD ACRE TRACTS DESCRIBED MORE FULLY BY METES AND BOUNDS
0158437	FRANCIS R BARNARD	RICHARDSON PRODUCTION COMPANY	4/17/2000	SAN JUAN	NM	1305	262	200010113	18	29N	13W	PT OF LOT 10; LOT 11, OF HUBBARD ACRE TRACTS MORE FULLY DESCRIBED BY METES AND BOUNDS
0158438	LLOYD E MASCARENAS	LANCE OIL & GAS COMPANY INC	5/6/2005	SAN JUAN	NM	1420	60	200518975	16	29N	13W	LOT 2; LOT 3; LOT 4; SE/4 SW/4
0158440	ITTY BITTY RANCH INC	RICHARDSON PRODUCTION COMPANY	5/15/2000	SAN JUAN	NM	1364	181	200309854	16	29N	13W	LOT 2; LOT 3; LOT 4; SE/4 SW/4
0158441	R W RANDOLPH ET UX	RICHARDSON PRODUCTION COMPANY	6/15/2000	SAN JUAN	NM	1364	180	200309853	16	29N	13W	LOT 2; LOT 3; LOT 4; SE/4 SW/4
0158442	JOSE RANGEL	RICHARDSON PRODUCTION COMPANY	6/30/2000	SAN JUAN	NM	1364	204	200309877	16	29N	13W	TWO TRACTS OF LAND LOCATED IN THE SW/4 SE/4 MORE FULLY DESCRIBED BY METES AND BOUNDS
0158443	WILLIAM DUMAS SR & CARRIE DUMAS TRS UTA D 10/7/93	RICHARDSON PRODUCTION COMPANY	7/14/2000	SAN JUAN	NM	1364	324	200309997	16	29N	13W	A TRACT OF LAND IN THE NW/4 SE/4 DESCRIBED AS PT OF SW/4 OF BLOCK 7 IN BLAKE'S SOUTH FARMINGTON ADDITION, MORE FULLY DESCRIBED IN LEASE BY METES AND BOUNDS

XTO AGMT NO.	LESSOR	LESSEE	LEASE DATE	COUNTY	ST	BK	PG	INST NO.	SEC	TWP	RGE	LEGAL
0158444	JAMES VALDEZ	RICHARDSON PRODUCTION COMPANY	6/20/2000	SAN JUAN	NM	1364	258	200309931	16	29N	13W	TRACT OF LAND IN THE NE/4 SE/4 DESCRIBED AS S/2 SE/4 OF BLOCK 12 IN BLAKE'S SOUTH FARMINGTON ADDITION; TRACT IN SE/4 SE/4 DESCRIBED AS LOT 1 OF BLOCK 8 OF RIVERSIDE ADDITION IN THE CITY OF FARMINGTON; AND PT OF SE/4 SE/4 NE/4; DESCRIBED MORE FULLY IN LEASE
0158445	W J COLE ET UX	RICHARDSON PRODUCTION COMPANY	6/20/2000	SAN JUAN	NM	1364	299	200309972	16	29N	13W	TRACT OF LAND IN THE SE/4 SE/4 DESCRIBED AS LOTS 1 - 2 IN BLOCK 7 IN THE RIVERSIDE ADDITION TO THE CITY OF FARMINGTON
0158446	MARIPOSA PROPERTIES INC	RICHARDSON PRODUCTION COMPANY	7/30/2000	SAN JUAN	NM	1364	301	200309974	16	29N	13W	TRACT OF LAND IN THE NW/4 SE/4 DESCRIBED AS THE EAST 125' OF THE NE/4 OF BLOCK 7 IN BLAKE'S SOUTH FARMINGTON ADDITION
0158447	FARMINGTON HEATING & METAL CO, A NEW MEXICO CORP	RICHARDSON PRODUCTION COMPANY	6/20/2000	SAN JUAN	NM	1364	184	200309857	16	29N	13W	TRACT IN THE SE/4 SE/4 DESCRIBED AS LOT 6 OF BLOCK 8 OF LOCKE'S 2ND ADDITION; AND LOT 3; LOT 4; LOT 17; LOT 18; LOT 19; LOT 20, OF BLOCK 7 OF THE RIVERSIDE ADDITION TO THE CITY OF FARMINGTON
0158448	KALVSTRAND FAMILY 1997 TRUST	RICHARDSON PRODUCTION COMPANY	6/30/2001	SAN JUAN	NM	1326	882	200113027	21	29N	13W	S/2 NW/4; N/2 SW/4 LYING SOUTH OF THE ANIMAS RIVER
0158449	RONALD C ELKINS ET UX	RICHARDSON PRODUCTION COMPANY	11/30/2001	SAN JUAN	NM	1335	698	200201080	21	29N	13W	S/2 NW/4; N/2 SW/4 LYING SOUTH OF THE ANIMAS RIVER
0158450	ROLLING WATER LLC (SIC)	RICHARDSON PRODUCTION COMPANY	3/15/2002	SAN JUAN	NM	1343	588	200209730	21	29N	13W	TRACT IN W/2 MORE FULLY DESCRIBED IN LEASE BY METES AND BOUNDS; S/2 NW/4; N/2 SW/4 LYING SOUTH OF THE ANIMAS RIVER LESS TRACT DESCRIBED IN LEASE BY METES AND BOUNDS
0158455	JOHNNY WELCH	RICHARDSON PRODUCTION COMPANY	6/30/2001	SAN JUAN	NM	1326	884	200113029	21	29N	13W	TRACT IN NE/4 NW/4 MORE FULLY DESCRIBED IN LEASE BY METES AND BOUNDS
0158456	KEYSTONE INVESTMENTS LLC, A NEW MEXICO LTD LIAB CO	RICHARDSON PRODUCTION COMPANY	7/30/2001	SAN JUAN	NM	1330	875	200116848	21	29N	13W	S/2 NW/4 LYING ON THE NORTH SIDE OF THE ANIMAS RIVER, TWO TRACTS IN NE/4 NW/4 DESCRIBED MORE FULLY DESCRIBED IN LEASE BY METES AND BOUNDS
0158458	ERNEST F WEBB ET UX	RICHARDSON PRODUCTION COMPANY	11/12/2001	SAN JUAN	NM	1338	282	200204118	22	29N	13W	LOT 10, BLOCK 1 OF THE COTTONWOOD SUBDIVISION
0158459	PATSY A GARCIA	RICHARDSON PRODUCTION COMPANY	11/12/2001	SAN JUAN	NM	1338	279	200204115	22	29N	13W	LOT 9; EAST 10' OF LOT 5; EAST 20' OF LOT 6, BLOCK 1 OF THE COTTONWOOD SUBDIVISION



XTO AGMT NO.	LESSOR	LESSEE	LEASE DATE	COUNTY	ST	BK	PG	INST NO.	SEC	TWP	RGE	LEGAL
0158460	FARMINGTON INVESTMENT COMPANY, A NEW MEXICO CORP	RICHARDSON PRODUCTION COMPANY	11/19/2001	SAN JUAN	NM	1338	263	200204099	22	29N	13W	TRACT IN THE NW/4 NW/4 MORE FULLY DESCRIBED IN LEASE BY METES AND BOUNDS
0158461	CYNTHIA DURHAM	RICHARDSON PRODUCTION COMPANY	11/19/2001	SAN JUAN	NM	1338	264	200204100	22	29N	13W	TRACT IN THE NE/4 NW/4 MORE FULLY DESCRIBED IN LEASE BY METES AND BOUNDS
0158462	TEVERBAUGH FAMILY TRUST DTD 12/9/93	RICHARDSON PRODUCTION COMPANY	11/26/2001	SAN JUAN	NM	1338	266	200204102	22	29N	13W	LOT 1, BLOCK 6 OF THE TOTAH VISTA SUBDIVISION
0158463	ROBERT D MINTER ET UX	RICHARDSON PRODUCTION COMPANY	11/26/2001	SAN JUAN	NM	1338	267	200204103	22	29N	13W	LOT 9, BLOCK 4; AND LOT 5, BLOCK 2 OF THE TOTAH VISTA SUBDIVISION
0158464	ID MINTER	RICHARDSON PRODUCTION COMPANY	11/26/2001	SAN JUAN	NM	1338	258	200204094	22	29N	13W	LOT 5, BLOCK 2 OF THE TOTAH VISTA SUBDIVISION
0158467	CHARLES E HARPER JR ET UX	RICHARDSON PRODUCTION COMPANY	11/12/2001	SAN JUAN	NM	1338	259	200204095	22	29N	13W	LOTS 9, 10 IN BLOCK 2, GULLEDGE SUBDIVISION
0158474	PADILLA PROPERTIES INC A NEW MEXICO CORPORATION	RICHARDSON PRODUCTION COMPANY	11/12/2001	SAN JUAN	NM	1338	262	200204098	22	29N	13W	LOT 1; LOT 2 IN BLOCK 3, SHADY GROVE SUBDIVISION
0158475	DANNY R SMITH	RICHARDSON PRODUCTION COMPANY	11/26/2001	SAN JUAN	NM	1338	271	200204107	22	29N	13W	LOT 1; LOT 2 IN BLOCK 5, TOTAH VISTA SUBDIVISION
0158476	IMADALYN SMITH	RICHARDSON PRODUCTION COMPANY	11/26/2001	SAN JUAN	NM	1338	277	200204113	22	29N	13W	LOT 1, BLOCK 1 OF THE TOTAH VISTA SUBDIVISION
0158477	TROY M McLAUGHLIN ET UX	RICHARDSON PRODUCTION COMPANY	11/19/2001	SAN JUAN	NM	1338	279	200204112	22	29N	13W	TRACT IN THE NE/4 NW/4 MORE FULLY DESCRIBED IN LEASE BY METES AND BOUNDS
0158478	DOLLIE BABE TICE	RICHARDSON PRODUCTION COMPANY	11/19/2001	SAN JUAN	NM	1338	261	200204097	22	29N	13W	TRACT IN THE NW/4 NW/4 MORE FULLY DESCRIBED IN LEASE BY METES AND BOUNDS
0158479	DANIEL BALENTINE ET UX	RICHARDSON PRODUCTION COMPANY	11/26/2001	SAN JUAN	NM	1338	275	200204111	22	29N	13W	LOT 14, BLOCK 2 OF THE TOTAH VISTA SUBDIVISION
0158480	CARL S SIGMON ET UX	RICHARDSON PRODUCTION COMPANY	11/26/2001	SAN JUAN	NM	1338	274	200204110	22	29N	13W	LOT 19, BLOCK 7 OF THE TOTAH VISTA SUBDIVISION
0158481	RAYMOND L & JOYCE WHARTON TRUST DTD 7/26/96	RICHARDSON PRODUCTION COMPANY	11/26/2001	SAN JUAN	NM	1391	739	200412575	22	29N	13W	LOTS 16 - 18, BLOCK 2 OF THE TOTAH VISTA SUBDIVISION
0158482	KARL E KLIPSCH ET UX	RICHARDSON PRODUCTION COMPANY	11/26/2001	SAN JUAN	NM	1338	273	200204109	22	29N	13W	LOT 21, BLOCK 7 OF THE TOTAH VISTA SUBDIVISION
0158483	DANIEL GUTIERREZ ET AL	RICHARDSON PRODUCTION COMPANY	11/26/2001	SAN JUAN	NM	1338	272	200204108	22	29N	13W	LOT 9; LOT 10, BLOCK 1 OF THE TOTAH VISTA SUBDIVISION
0158484	SONDRA L BALLARD	RICHARDSON PRODUCTION COMPANY	11/26/2001	SAN JUAN	NM	1338	268	200204104	22	29N	13W	LOTS 3 - 5, BLOCK 5 OF THE TOTAH VISTA SUBDIVISION
0158485	JOHN J HORN ET UX	RICHARDSON PRODUCTION COMPANY	11/19/2001	SAN JUAN	NM	1338	269	200204105	22	29N	13W	TRACT IN THE N/2 NE/4 NW/4 MORE FULLY DESCRIBED IN LEASE BY METES AND BOUNDS
0158486	DUGAN AND SUSAN UEKERT LIVING TRUST DTD 9/29/98	RICHARDSON PRODUCTION COMPANY	11/19/2001	SAN JUAN	NM	1338	270	200204106	22	29N	13W	TRACT IN THE NW/4 NW/4 MORE FULLY DESCRIBED IN LEASE BY METES AND BOUNDS
0158487	SAMMY DURAN	RICHARDSON PRODUCTION COMPANY	11/26/2001	SAN JUAN	NM	1338	286	200204122	22	29N	13W	LOT 14, BLOCK 1 OF THE TOTAH VISTA SUBDIVISION

XTO AGMT NO.	LESSOR	LESSEE	LEASE DATE	COUNTY	ST	BK	PG	INST NO.	SEC	TWP	RGE	LEGAL
0158488	LYLE MERLATT ET UX	RICHARDSON PRODUCTION COMPANY	11/19/2001	SAN JUAN	NM	1338	292	200204128	22	29N	13W	TRACT IN THE NE/4 NW/4 MORE FULLY DESCRIBED IN LEASE BY METES AND BOUNDS
0158489	JUANITA E ROBINSON	RICHARDSON PRODUCTION COMPANY	11/19/2001	SAN JUAN	NM	1338	291	200204127	22	29N	13W	TRACT IN THE NW/4 NW/4 MORE FULLY DESCRIBED IN LEASE BY METES AND BOUNDS
0158490	SUSIE ROSE CHAVEZ	RICHARDSON PRODUCTION COMPANY	11/19/2001	SAN JUAN	NM	1338	290	200204126	22	29N	13W	TRACT IN THE NW/4 NW/4 MORE FULLY DESCRIBED IN LEASE BY METES AND BOUNDS
0158491	JESSE W GARDNER ET UX	RICHARDSON PRODUCTION COMPANY	11/26/2001	SAN JUAN	NM	1338	288	200204124	22	29N	13W	LOT 11; LOTS 15 - 17; LOT 19, BLOCK 3 OF THE TOTAL VISTA SUBDIVISION
0158492	ERNEST L BURTON ET UX	RICHARDSON PRODUCTION COMPANY	11/26/2001	SAN JUAN	NM	1338	285	200204121	22	29N	13W	LOT 13, BLOCK 2 OF THE TOTAL VISTA SUBDIVISION
0158493	WILLARD WEBER ET UX	RICHARDSON PRODUCTION COMPANY	11/26/2001	SAN JUAN	NM	1338	284	200204120	22	29N	13W	LOT 18, BLOCK 3; AND LOTS 3 - 6, BLOCK 4 OF THE TOTAL VISTA SUBDIVISION
0158494	JESUS GONZALEZ ET UX	RICHARDSON PRODUCTION COMPANY	11/12/2001	SAN JUAN	NM	1338	289	200204125	22	29N	13W	LOT 19 OF THE LARKSPUR SUBDIVISION
0158495	JOSE G GOMEZ ET UX	RICHARDSON PRODUCTION COMPANY	11/26/2001	SAN JUAN	NM	1338	295	200204131	22	29N	13W	LOT 5, BLOCK 1 OF THE TOTAL VISTA SUBDIVISION
0158496	ROSE P GALLEGOS	RICHARDSON PRODUCTION COMPANY	1/8/2002	SAN JUAN	NM	1338	257	200204093	22	29N	13W	TRACT IN THE NW/4 NW/4 MORE FULLY DESCRIBED IN LEASE BY METES AND BOUNDS
0158497	BOBBY R NEW ET UX	RICHARDSON PRODUCTION COMPANY	11/26/2001	SAN JUAN	NM	1338	256	200204092	22	29N	13W	LOT 14; LOT 15, BLOCK 7 OF THE TOTAL VISTA SUBDIVISION
0158498	BILL & JUNE GARRISON LIVING TRUST UTA D 3/10/93	RICHARDSON PRODUCTION COMPANY	6/20/2000	SAN JUAN	NM	1364	259	200309932	16	29N	13W	TRACT OF LAND IN THE SE/4 SE/4, DESCRIBED AS LOTS 5 - 6 IN BLOCK 8 IN THE RIVERSIDE ADDITION IN THE CITY OF FARMINGTON
0158499	BOBBIE J HINDBAUGH	RICHARDSON PRODUCTION COMPANY	1/28/2002	SAN JUAN	NM	1343	647	200209789	22	29N	13W	TRACT IN THE NW/4 SW/4 DESCRIBED AS LOT 7; LOT 8, BLOCK 4 OF THE TOTAL VISTA SUBDIVISION
0158500	THOMAS RAYMOND ET UX	RICHARDSON PRODUCTION COMPANY	11/26/2001	SAN JUAN	NM	1343	648	200209790	22	29N	13W	LOT 12, BLOCK 1 OF THE TOTAL VISTA SUBDIVISION
0158501	F R DICKENS ET UX	RICHARDSON PRODUCTION COMPANY	1/28/2002	SAN JUAN	NM	1343	640	200209782	22	29N	13W	TRACT IN THE S/2 NE/4 NW/4 MORE FULLY DESCRIBED IN LEASE BY METES AND BOUNDS
0158504	MARY I DURAN ET AL	RICHARDSON PRODUCTION COMPANY	11/19/2001	SAN JUAN	NM	1343	643	200209785	22	29N	13W	TRACT IN THE NW/4 NW/4 MORE FULLY DESCRIBED IN LEASE BY METES AND BOUNDS
0158508	JACK W NORTON ET UX	RICHARDSON PRODUCTION COMPANY	1/14/2002	SAN JUAN	NM	1343	645	200209787	22	29N	13W	TRACT IN THE NW/4 SW/4 DESCRIBED AS LOT 24, BLOCK 7 OF THE TOTAL VISTA SUBDIVISION
0158509	JUDY ARNOLD	RICHARDSON PRODUCTION COMPANY	11/26/2001	SAN JUAN	NM	1343	646	200209788	22	29N	13W	LOT 7, BLOCK 2 OF THE TOTAL VISTA SUBDIVISION

XTO AGMT NO.	LESSOR	LESSEE	LEASE DATE	COUNTY	ST	BK	PG	INST NO.	SEC	TWP	RGE	LEGAL
0158524	RUTH B MCGEE	LANCE OIL AND GAS COMPANY INC	6/21/2005	SAN JUAN	NM	1413	362	200512266	4	29N	13W	N/2 N/2 NW/4
0158525	WILLIAM THATCHER WHEAT	RICHARDSON PRODUCTION COMPANY	5/1/2003	SAN JUAN	NM	1364	169	200309842	4	29N	13W	S/2 N/2 NW/4
0158526	STEPHEN F SAIZ ET UX	RICHARDSON PRODUCTION COMPANY	3/26/1996	SAN JUAN	NM	1218	860	9606677	15	29N	13W	S/2 OF LOT 1, PENGILLEY SUBDIVISION
0158527	ELDON L LOAR LIFE ESTATE	RICHARDSON PRODUCTION COMPANY	6/24/2004	SAN JUAN	NM	1389	383	200410074	6	29N	13W	TRACT IN THE NW/4 SE/4 MORE FULLY DESCRIBED IN LEASE BY METES AND BOUNDS
0158528	ROBERT C RHEN ET UX	RICHARDSON PRODUCTION COMPANY	2/9/2004	SAN JUAN	NM	1383	432	200404037	16	29N	13W	PT OF THE NW/4 SE/4 SW/4 MORE FULLY DESCRIBED BY METES AND BOUNDS
0158529	GILBERT SANCHEZ DBA CROMWELL OIL CO	RICHARDSON PRODUCTION COMPANY	6/4/2004	SAN JUAN	NM	1390	411	200411170	16	29N	13W	TRACT OF LAND IN THE NW/4 SE/4 DESCRIBED AS PT OF THE NE/4 OF BLOCK 7 IN BLAKE'S SOUTH FARMINGTON ADDITION, MORE FULLY DESCRIBED BY METES AND BOUNDS
0158530	NEW HAVEN BAPTIST TEMPLE A NEW MEX NON-PROFIT CP	RICHARDSON PRODUCTION COMPANY	6/2/2004	SAN JUAN	NM	1390	412	200411171	16	29N	13W	TRACT OF LAND IN THE SE/4 SE/4 DESCRIBED AS LOT 4; LOT 5 OF BLOCK 1 OF RIVERSIDE ADDITION IN THE CITY OF FARMINGTON
0158531	FARMINGTON OIL COMPANY	RICHARDSON PRODUCTION COMPANY	6/9/2004	SAN JUAN	NM	1390	413	200411172	16	29N	13W	TRACT OF LAND IN THE NW/4 SE/4 DESCRIBED AS THE WEST 187.5' OF THE N/2 OF BLOCK 6 IN BLAKE'S SOUTH FARMINGTON ADDITION
0158532	HENRY N VIGIL ET UX	RICHARDSON PRODUCTION COMPANY	2/25/2004	SAN JUAN	NM	1384	372	200405003	16	29N	13W	TRACT OF LAND IN THE NE/4 SW/4 DESCRIBED AS LOT 1; LOT 2 IN BLOCK 3 OF THE BLACK'S ADDITION OF THE CITY OF FARMINGTON
0158533	LONNIE DARNELL ET UX	RICHARDSON PRODUCTION COMPANY	2/18/2004	SAN JUAN	NM	1384	799	200405430	16	29N	13W	LOT 2 OF THE BLACK'S CIRCLE SUBDIVISION IN THE CITY OF FARMINGTON
0158534	ELIZABETH SWANSON	RICHARDSON PRODUCTION COMPANY	5/25/2004	SAN JUAN	NM	1389	788	200410479	16	29N	13W	TRACT OF LAND IN THE SW/4 SE/4 DESCRIBED AS PT OF LOT 5; LOT 6 OF THE RIVERSIDE ADDITION IN THE CITY OF FARMINGTON, DESCRIBED MORE FULLY IN LEASE BY METES AND BOUNDS
0158535	GENE AND GERRY HOLMES REVOCABLE TRUST U/A 9/12/94	RICHARDSON PRODUCTION COMPANY	3/2/2004	SAN JUAN	NM	1386	412	200407206	16	29N	13W	A PT OF TRACT 16 OF MARKLEY ESTATES SUBDIVISION, AS SHOWN ON THE PLAT FILED FOR RECORD AUGUST 11, 1908, MORE FULLY DESCRIBED BY METES AND BOUNDS
0158536	BRAD WENZEL ET UX	RICHARDSON PRODUCTION COMPANY	5/25/2004	SAN JUAN	NM	1390	414	200411173	16	29N	13W	TRACT OF LAND IN THE SW/4 SE/4 DESCRIBED AS LOT A; LOT B OF WENZEL SUBDIVISION, IN THE CITY OF FARMINGTON, ACCORDING TO THE PLAT FILED FOR RECORD BY THE CLERK OF SAN JUAN COUNTY ON MARCH 11, 1958

XTO AGMT NO.	LESSOR	LESSEE	LEASE DATE	COUNTY	ST	BK	PG	INST NO.	SEC	TWP	RGE	LEGAL
0158537	FARMINGTON CONSTRUCTION INC, A NEW MEXICO CORP	RICHARDSON OPERATING COMPANY	2/20/2003	SAN JUAN	NM	1363	699	200309289	17	29N	13W	TRACT IN NE/4 DESCRIBED AS LOT 10; LOT 11 IN BLOCK 2 OF THE MISSION HEIGHTS ADDITION TO THE CITY OF FARMINGTON
0158538	PADILLA PROPERTIES INC A NEW MEXICO CORPORATION	RICHARDSON PRODUCTION COMPANY	3/14/2003	SAN JUAN	NM	1364	170	200309843	17	29N	13W	PT OF THE NE/4 NW/4 DESCRIBED MORE FULLY IN LEASE BY METES AND BOUNDS
0158539	PADILLA PROPERTIES INC	LANCE OIL & GAS COMPANY INC	3/23/2005	SAN JUAN	NM	1408	709	200507494	17	29N	13W	LOT 4 OF THE PHILLIPS-BLAKE SUBDIVISION; PT OF THE NE/4 NW/4 DESCRIBED MORE FULLY IN LEASE BY METES AND BOUNDS
0158540	RUBY A HICKS	RICHARDSON PRODUCTION COMPANY	4/11/2003	SAN JUAN	NM	1367	499	200313167	17	29N	13W	FOUR TRACTS LOCATED IN THE NE/4 NW/4, MORE FULLY DESCRIBED IN LEASE BY METES AND BOUNDS
0158541	RUBY A HICKS	LANCE OIL & GAS COMPANY INC	8/11/2005	SAN JUAN	NM	1419	110	200518088	17	29N	13W	THIRTEEN TRACTS OF LAND LOCATED IN THE NW/4, MORE FULLY DESCRIBED IN LEASE
0158542	PATRICK PHILLIPS	LANCE OIL & GAS COMPANY INC	8/11/2005	SAN JUAN	NM	1421	165	200520056	17	29N	13W	THIRTEEN TRACTS OF LAND LOCATED IN THE NW/4, MORE FULLY DESCRIBED IN LEASE
0158543	JIM R PHILLIPS	LANCE OIL & GAS COMPANY INC	8/11/2005	SAN JUAN	NM	1419	109	200518087	17	29N	13W	THIRTEEN TRACTS OF LAND LOCATED IN THE NW/4, MORE FULLY DESCRIBED IN LEASE
0158544	NAOMI FULLER	LANCE OIL & GAS COMPANY INC	4/6/2005	SAN JUAN	NM	1417	302	200516319	17	29N	13W	THIRTEEN TRACTS OF LAND LOCATED IN THE NW/4, MORE FULLY DESCRIBED IN LEASE
0158546	JEANNE W GHOLSON	RICHARDSON PRODUCTION COMPANY	3/10/2003	SAN JUAN	NM	1366	846	200312557	17	29N	13W	TRACT IN NW/4 MORE FULLY DESCRIBED IN LEASE BY METES AND BOUNDS
0158547	NAVAJO MISSIONS INC A NEW MEXICO NON-PROFIT CORP	RICHARDSON PRODUCTION COMPANY	3/1/2003	SAN JUAN	NM	1363	52	200308642	17	29N	13W	THREE TRACTS IN THE NW/4 MORE FULLY DESCRIBED IN LEASE BY METES AND BOUNDS
0158548	LORETTA LASATER	RICHARDSON PRODUCTION COMPANY	4/4/2003	SAN JUAN	NM	1363	51	200308641	17	29N	13W	FIVE TRACTS IN THE NW/4 MORE FULLY DESCRIBED IN LEASE BY METES AND BOUNDS
0158549	L RAY VICKERS ET UX	RICHARDSON PRODUCTION COMPANY	3/12/2003	SAN JUAN	NM	1361	825	200307415	17	29N	13W	THREE TRACTS IN THE NE/4 NW/4 MORE FULLY DESCRIBED IN LEASE BY METES AND BOUNDS
0158550	CLM PROPERTIES INC A NEW MEXICO CORPORATION	RICHARDSON PRODUCTION COMPANY	3/1/2003	SAN JUAN	NM	1359	967	200305516	17	29N	13W	TRACT IN THE NW/4 DESCRIBED AS LOT 1 OF CLM SUBDIVISION NO. 2
0158551	FARMERS MUTUAL IRRIGATION DITCH COMPANY	RICHARDSON PRODUCTION COMPANY	3/12/2003	SAN JUAN	NM	1361	824	200307414	17	29N	13W	TRACT IN THE SE/4 NW/4 MORE FULLY DESCRIBED IN LEASE BY METES AND BOUNDS
0158552	JIM E MAUZY ET UX	RICHARDSON PRODUCTION COMPANY	3/12/2003	SAN JUAN	NM	1363	53	200308643	17	29N	13W	TRACT IN THE NW/4 MORE FULLY DESCRIBED IN LEASE BY METES AND BOUNDS
0158553	GAYLE B TEVERBAUGH	RICHARDSON PRODUCTION COMPANY	3/17/2003	SAN JUAN	NM	1360	491	200306098	17	29N	13W	TRACT IN NW/4 DESCRIBED AS LOT 4 IN BLOCK 2 OF THE WEST APACHE DIVISION, CITY OF FARMINGTON

XTO AGMT NO.	LESSOR	LESSEE	LEASE DATE	COUNTY	ST	BK	PG	INST NO.	SEC	TWP	RGE	LEGAL
0158554	RONALD G EMRICH ET UX	RICHARDSON PRODUCTION COMPANY	3/14/2003	SAN JUAN	NM	1361	275	200306865	17	29N	13W	TRACT IN NW/4 DESCRIBED AS S/2 OF LOT 14; LOT 16; LOT 18; N/2 LOT 20 OF THE PHILLIPS SUBDIVISION
0158555	CHARLES O OFF ET UX	RICHARDSON PRODUCTION COMPANY	3/12/2003	SAN JUAN	NM	1360	722	200306329	17	29N	13W	TWO TRACTS LOCATED IN THE NE/4 NW/4, MORE FULLY DESCRIBED IN LEASE BY METES AND BOUNDS
0158556	RANDY LANE BARNES ET UX	RICHARDSON OPERATING COMPANY	3/1/2003	SAN JUAN	NM	1359	968	200305517	17	29N	13W	TRACT IN THE W/2 NW/4 NE/4 MORE FULLY DESCRIBED IN LEASE BY METES AND BOUNDS
0158557	CHERYL KELLY	RICHARDSON PRODUCTION COMPANY	3/17/2003	SAN JUAN	NM	1361	823	200307413	17	29N	13W	TRACT IN NW/4 DESCRIBED AS LOT 5 IN BLOCK 2 OF THE WEST APACHE DIVISION
0158558	AAA LLC A NEW MEXICO LIMITED LIABILITY CO	RICHARDSON PRODUCTION COMPANY	3/13/2003	SAN JUAN	NM	1364	172	200309845	17	29N	13W	PT OF THE S/2 NE/4 NW/4 DESCRIBED MORE FULLY IN LEASE BY METES AND BOUNDS
0158559	JAMES MCKENNEY	RICHARDSON PRODUCTION COMPANY	3/17/2003	SAN JUAN	NM	1364	171	200309844	17	29N	13W	TRACT IN NW/4 DESCRIBED AS LOT 5 OF BLOCK 1 OF THE WEST APACHE DIVISION
0158560	BOBBY J MERRITT	RICHARDSON PRODUCTION COMPANY	3/25/2003	SAN JUAN	NM	1363	698	200309288	17	29N	13W	TRACT IN THE NE/4 NW/4 MORE FULLY DESCRIBED IN LEASE BY METES AND BOUNDS
0158561	BRUCE GARNER	RICHARDSON PRODUCTION COMPANY	5/6/2003	SAN JUAN	NM	1367	498	200313166	17	29N	13W	TRACT IN THE NE/4 NW/4 MORE FULLY DESCRIBED IN LEASE BY METES AND BOUNDS
0158562	NAVAJO BIBLE MISSIONARY CHURCH	RICHARDSON PRODUCTION COMPANY	1/1/2002	SAN JUAN	NM	1343	654	200209796	17	29N	13W	TRACT IN THE SE/4 SE/4 MORE FULLY DESCRIBED IN LEASE BY METES AND BOUNDS
0158563	E A CHADWICK	RICHARDSON PRODUCTION COMPANY	11/26/2001	SAN JUAN	NM	1374	912	200321462	22	29N	13W	LOT 11, BLOCK 1 OF THE TOTAH VISTA SUBDIVISION
0158566	ROBERT M FREEMAN ET UX	RICHARDSON PRODUCTION COMPANY	3/27/2002	SAN JUAN	NM	1343	589	200209731	22	29N	13W	TRACT IN THE NW/4 SW/4 DESCRIBED AS LOTS 13 AND 14, BLOCK 4 OF THE TOTAH VISTA SUBDIVISION
0158567	MARY LOUISE NEWTON	RICHARDSON PRODUCTION COMPANY	11/30/2001	SAN JUAN	NM	1338	255	200204091	22	29N	13W	TRACT IN THE W/2 MORE FULLY DESCRIBED IN LEASE BY METES AND BOUNDS
0158568	DOROTHY E KELLY	RICHARDSON PRODUCTION COMPANY	11/30/2001	SAN JUAN	NM	1338	294	200204130	22	29N	13W	TRACT IN THE SE/4 NW/4; AND NE/4 SW/4 MORE FULLY DESCRIBED IN LEASE BY METES AND BOUNDS
0158569	USA NNMNM-0468128	L N HAGOOD	10/1/1949	SAN JUAN	NM				21	29N	13W	S/2 SW/4
0158570	MARIE STALLINGS	RICHARDSON PRODUCTION COMPANY	8/6/2002	SAN JUAN	NM	1349	1042	200216577	15	29N	14W	TRACT IN THE E/2 DESCRIBED AS LOT 2; LOT 6 DESCRIBED MORE FULLY IN LEASE
0158571	FATHER ARLEY T DOWNIE	RICHARDSON PRODUCTION COMPANY	7/22/2003	SAN JUAN	NM	1369	808	200315787	15	29N	14W	TRACT IN THE NE/4 DESCRIBED AS PART OF LOT 2 DESCRIBED MORE FULLY IN LEASE BY METES AND BOUNDS
0158572	LARRY E HATHAWAY ET UX	RICHARDSON PRODUCTION COMPANY	8/5/2003	SAN JUAN	NM	1370	563	200316747	15	29N	14W	TRACT IN THE SW/4 NW/4 DESCRIBED AS LOT 15; LOT 37 OF HARPER VALLEY SUBDIVISION

XTO AGMT NO.	LESSOR	LESSEE	LEASE DATE	COUNTY	ST	BK	PG	INST NO.	SEC	TWP	RGE	LEGAL
0158573	EDWIN E GOODWIN ET UX	RICHARDSON PRODUCTION COMPANY	8/6/2003	SAN JUAN	NM	1370	564	200316748	15	29N	14W	TRACT IN THE SW/4 NW/4 DESCRIBED AS LOT 158; LOT 159 OF HARPER VALLEY SUBDIVISION
0158574	PHIL W FOULTZ ET UX	RICHARDSON PRODUCTION COMPANY	8/16/2002	SAN JUAN	NM	1353	8	200220029	15	29N	14W	TRACT IN THE SW/4 NW/4 DESCRIBED AS LOT 34; LOT 35; LOT 48; LOT 162 OF HARPER VALLEY SUBDIVISION
0158575	ROBERT A BURNS ET UX	RICHARDSON PRODUCTION COMPANY	8/5/2003	SAN JUAN	NM	1371	929	200318140	15	29N	14W	TRACT IN THE SW/4 NW/4 DESCRIBED AS LOT 1 OF HARPER VALLEY SUBDIVISION
0158576	FARMERS MUTUAL IRRIGATION DITCH COMPANY	RICHARDSON PRODUCTION COMPANY	2/21/2003	SAN JUAN	NM	1359	630	200305179	15	29N	14W	TRACT IN THE NW/4 DESCRIBED AS FARMERS MUTUAL IRRIGATION DITCH THAT BORDERS NORTH SIDE OF LOTS 2 - 4 OF HARPER VALLEY SUBDIVISION
0158577	GENEVIEVE BEGAY HARVEY ET VIR	RICHARDSON PRODUCTION COMPANY	8/5/2003	SAN JUAN	NM	1371	260	200317471	15	29N	14W	TRACT IN THE SW/4 NW/4 DESCRIBED AS LOT 31 OF HARPER VALLEY SUBDIVISION
0158578	CLIFFORD WASHBURN ET UX	RICHARDSON PRODUCTION COMPANY	8/18/2003	SAN JUAN	NM	1372	128	200318441	15	29N	14W	TRACT IN THE SW/4 DESCRIBED AS LOT 113 OF HARPER VALLEY SUBDIVISION
0158579	OMNI WARNER ET UX	RICHARDSON PRODUCTION COMPANY	8/19/2003	SAN JUAN	NM	1378	361	200325237	15	29N	14W	TRACT IN THE SW/4 DESCRIBED AS LOT 90; LOT 91 OF HARPER VALLEY SUBDIVISION
0158580	DARRELL E SNYDER ET UX	RICHARDSON PRODUCTION COMPANY	8/15/2002	SAN JUAN	NM	1348	462	200215004	15	29N	14W	TRACT IN THE SW/4 NW/4 DESCRIBED AS LOT 3 OF HARPER VALLEY SUBDIVISION
0158581	RANDOLPH L SELLS ET UX	RICHARDSON PRODUCTION COMPANY	8/6/2003	SAN JUAN	NM	1371	261	200317472	15	29N	14W	TRACT IN THE SW/4 DESCRIBED AS LOT 132 OF HARPER VALLEY SUBDIVISION
0158582	RUDY D MOTTO & JUANITA I MOTTO LIVING TRUST	RICHARDSON PRODUCTION COMPANY	8/5/2003	SAN JUAN	NM	1372	126	200318439	15	29N	14W	TRACT IN THE SW/4 NW/4 DESCRIBED AS LOT 32 OF HARPER VALLEY SUBDIVISION
0158583	DENNA MOTTO	RICHARDSON PRODUCTION COMPANY	8/7/2003	SAN JUAN	NM	1372	125	200318438	15	29N	14W	TRACT IN THE SW/4 NW/4 DESCRIBED AS LOT 30 OF HARPER VALLEY SUBDIVISION
0158584	THOMAS A KORBITZ ET UX	RICHARDSON PRODUCTION COMPANY	8/16/2002	SAN JUAN	NM	1353	676	200220697	15	29N	14W	TRACT IN THE SW/4 DESCRIBED AS LOT 67 OF HARPER VALLEY SUBDIVISION
0158585	DOROTHY S LOWE UNDER TRUST AGREEMENT	RICHARDSON PRODUCTION COMPANY	8/16/2002	SAN JUAN	NM	1348	968	200215510	15	29N	14W	TRACT IN THE SW/4 DESCRIBED AS LOT 149 OF HARPER VALLEY SUBDIVISION
0158586	REX L MITCHELL JR ET UX	RICHARDSON PRODUCTION COMPANY	8/7/2003	SAN JUAN	NM	1371	927	200318138	15	29N	14W	TRACT IN THE SW/4 DESCRIBED AS LOT 60 OF HARPER VALLEY SUBDIVISION
0158587	STEVEN NEIL KINNARD ET UX	RICHARDSON PRODUCTION COMPANY	8/16/2002	SAN JUAN	NM	1352	414	200219366	15	29N	14W	TRACT IN THE SW/4 DESCRIBED AS LOT 44 OF HARPER VALLEY SUBDIVISION
0158588	BARBARA J JACKS	RICHARDSON PRODUCTION COMPANY	8/7/2003	SAN JUAN	NM	1371	926	200318137	15	29N	14W	TRACT IN THE SW/4 DESCRIBED AS LOT 61 OF HARPER VALLEY SUBDIVISION
0158589	WYATT L HAYES	RICHARDSON PRODUCTION COMPANY	8/19/2003	SAN JUAN	NM	1372	474	200318787	15	29N	14W	TRACT IN THE SW/4 DESCRIBED AS LOT 95 OF HARPER VALLEY SUBDIVISION
0158590	STARLEY HILL ET UX	RICHARDSON PRODUCTION COMPANY	8/18/2003	SAN JUAN	NM	1372	475	200318788	15	29N	14W	TRACT IN THE SW/4 DESCRIBED AS LOT 120 OF HARPER VALLEY SUBDIVISION
0158591	BRUCE L GOLDER ET UX	RICHARDSON PRODUCTION COMPANY	8/19/2003	SAN JUAN	NM	1372	476	200318789	15	29N	14W	TRACT IN THE SW/4 DESCRIBED AS LOT 154 OF HARPER VALLEY SUBDIVISION
0158592	STEVEN L FUNK ET UX	RICHARDSON PRODUCTION COMPANY	8/6/2003	SAN JUAN	NM	1376	626	200323220	15	29N	14W	TRACT IN THE SW/4 DESCRIBED AS LOT 47 OF HARPER VALLEY SUBDIVISION
0158593	JOHNNIE FRAZZINI ET UX	RICHARDSON PRODUCTION COMPANY	8/5/2003	SAN JUAN	NM	1371	262	200317473	15	29N	14W	TRACT IN THE SW/4 DESCRIBED AS LOT 93 OF HARPER VALLEY SUBDIVISION

XTO AGMT NO.	LESSOR	LESSEE	LEASE DATE	COUNTY	ST	BK	PG	INST NO.	SEC	TWP	RGE	LEGAL
0158594	JONATHAN B FACTEAU ET UX	RICHARDSON PRODUCTION COMPANY	8/18/2003	SAN JUAN	NM	1381	495	200401903	15	29N	14W	TRACT IN THE SW/4 DESCRIBED AS LOT 92 OF HARPER VALLEY SUBDIVISION
0158595	J RUSSELL ELLIOTT ET UX	RICHARDSON PRODUCTION COMPANY	8/16/2002	SAN JUAN	NM	1349	686	200216221	15	29N	14W	TRACT IN THE SW/4 DESCRIBED AS LOT 83 OF HARPER VALLEY SUBDIVISION
0158596	DOUGLAS DIEHL ET UX	RICHARDSON PRODUCTION COMPANY	8/25/2003	SAN JUAN	NM	1375	1	200321599	15	29N	14W	TRACT IN THE SW/4 DESCRIBED AS LOT 72 OF HARPER VALLEY SUBDIVISION
0158597	JERRY COCKRELL ET UX	RICHARDSON PRODUCTION COMPANY	8/16/2002	SAN JUAN	NM	1351	829	200218497	15	29N	14W	TRACT IN THE SW/4 DESCRIBED AS LOT 134; LOT 135 OF HARPER VALLEY SUBDIVISION
0158598	RUSSELL L BRADFORD ET UX	RICHARDSON PRODUCTION COMPANY	8/19/2003	SAN JUAN	NM	1376	1087	200323681	15	29N	14W	TRACT IN THE SW/4 DESCRIBED AS LOT 130 OF HARPER VALLEY SUBDIVISION
0158599	DAVID C BLOOMFIELD ET UX	RICHARDSON PRODUCTION COMPANY	8/6/2003	SAN JUAN	NM	1372	129	200318442	15	29N	14W	TRACT IN THE SW/4 DESCRIBED AS LOT 53; LOT 54 OF HARPER VALLEY SUBDIVISION
0158600	DAVID BLACK	RICHARDSON PRODUCTION COMPANY	8/4/2003	SAN JUAN	NM	1371	928	200318139	15	29N	14W	TRACT IN THE SW/4 DESCRIBED AS LOT 141; AND S/2 OF LOT 142 OF HARPER VALLEY SUBDIVISION
0158601	DUANE ASPASS ET UX	RICHARDSON PRODUCTION COMPANY	8/16/2002	SAN JUAN	NM	1348	463	200215005	15	29N	14W	TRACT IN THE SW/4 DESCRIBED AS LOT 24; LOT 25 OF HARPER VALLEY SUBDIVISION
0158602	GEORGE E MAIN ET UX	RICHARDSON PRODUCTION COMPANY	8/16/2002	SAN JUAN	NM	1348	461	200215003	15	29N	14W	TRACT IN THE W/2 DESCRIBED AS LOT 42 OF HARPER VALLEY SUBDIVISION
0158603	FOUTZ & FOUTZ INVESTMENT COMPANY	RICHARDSON PRODUCTION COMPANY	8/19/2003	SAN JUAN	NM	1386	410	200407204	15	29N	14W	TRACT IN THE W/2 DESCRIBED AS LOT 6; LOT 10; LOT 12; LOT 13; LOT 14; LOT 27; LOT 38; LOT 40; LOT 64; LOT 97; LOT 98; LOT 99; LOT 109; LOT 112; LOT 116; LOT 117; LOT 139; LOT 140; LOT 144; LOT 145; LOT 150; LOT 163 OF HARPER VALLEY SUBDIVISION
0158604	RICHARD N ARNOLD	RICHARDSON PRODUCTION COMPANY	9/5/2002	SAN JUAN	NM	1348	647	200215189	15	29N	14W	E/2 NW/4 SW/4; LANDS LOCATED IN W/2 NE/4 SW/4; LANDS LOCATED IN SE/4 NW/4; E/2 SW/4 NW/4
0158605	ARNOLD FAMILY TRUST DTD 7/28/94	RICHARDSON PRODUCTION COMPANY	9/5/2002	SAN JUAN	NM	1348	648	200215190	15	29N	14W	NE/4 SW/4 LESS LANDS DESCRIBED MORE FULLY DESCRIBED IN LEASE; SE/4 NW/4 LESS LANDS DESCRIBED MORE FULLY IN LEASE
0158606	RACHEL L SEIFERLE	RICHARDSON PRODUCTION COMPANY	2/15/2004	SAN JUAN	NM	1384	801	200405432	17	29N	14W	TRACT IN THE W/2 NW/4 MORE FULLY DESCRIBED IN LEASE BY METES AND BOUNDS
0158607	DANNY K KIMBALL ET UX	RICHARDSON PRODUCTION COMPANY	12/1/2003	SAN JUAN	NM	1380	515	200400739	17	29N	14W	TRACT IN THE W/2 NW/4 MORE FULLY DESCRIBED IN LEASE BY METES AND BOUNDS
0158608	WILLIAM MATTHEW FLACK ET UX	RICHARDSON PRODUCTION COMPANY	3/1/2003	SAN JUAN	NM	1374	910	200321460	17	29N	14W	TRACT IN THE NE/4 NW/4 MORE FULLY DESCRIBED IN LEASE BY METES AND BOUNDS
0158609	VIRGINIA L MURRAY	RICHARDSON PRODUCTION COMPANY	3/25/2004	SAN JUAN	NM	1384	505	200405136	17	29N	14W	TRACT IN THE NW/4 NE/4 MORE FULLY DESCRIBED IN LEASE BY METES AND BOUNDS

XTO AGMT NO.	LESSOR	LESSEE	LEASE DATE	COUNTY	ST	BK	PG	INST NO.	SEC	TWP	RGE	LEGAL
0158610	EDWARD C SCHOENWEIS ESTATE	RICHARDSON PRODUCTION COMPANY	12/1/2003	SAN JUAN	NM	1380	2	200400226	17	29N	14W	TRACT IN THE NW/4 NW/4 MORE FULLY DESCRIBED IN LEASE BY METES AND BOUNDS
0158611	KAREN BRIMHALL TRUSTEE UNDER TRUST AGR DTD 3/27/89	RICHARDSON PRODUCTION COMPANY	3/1/2003	SAN JUAN	NM	1359	631	200305180	17	29N	14W	TRACT IN THE NW/4; AND THE SW/4 MORE FULLY DESCRIBED IN LEASE BY METES AND BOUNDS
									18	29N	14W	TRACT IN THE SE/4 NE/4 MORE FULLY DESCRIBED IN LEASE BY METES AND BOUNDS
0158613	USA NMNM-020314	ABBY J HARRIS	4/1/1974	SAN JUAN	NM				22	30N	14W	5/2 N/2; 5/2 W/2 SW/4
									27	30N	14W	
0158615	ALLEN W HALE ET UX	RICHARDSON PRODUCTION COMPANY	1/14/2002	SAN JUAN	NM				22	29N	13W	TRACT IN THE NW/4 SW/4 DESCRIBED AS LOT 1, BLOCK 7 OF THE TOTAH VISTA SUBDIVISION
0158616	GONZALO A ARCHULETTA ET AL	RICHARDSON PRODUCTION COMPANY	11/19/2001	SAN JUAN	NM	1424	351	200523240	22	29N	13W	TRACT IN SW/4 NW/4 NW/4 MORE FULLY DESCRIBED IN LEASE BY METES AND BOUNDS
0158622	MICHAEL J HESSE & JULIA A THOM LIVING TRUST	RICHARDSON PRODUCTION COMPANY	8/5/2003	SAN JUAN	NM	1372	127	200318440	15	29N	14W	TRACT IN THE SW/4 DESCRIBED AS THE N/2 OF LOT 42; AND LOT 143 OF HARPER VALLEY SUBDIVISION
0158624	ST NM VO-6637-2	RICHARDSON OPERATING COMPANY	6/1/2002	SAN JUAN	NM				19	29N	13W	SE/4 NE/4
0158627	BREWER FAMILY PARTNERSHIP LTD	LANCE OIL & GAS COMPANY INC	12/17/2004	SAN JUAN	NM	1403	439	200501848	17	29N	13W	TRACT IN THE NE/4 DESCRIBED AS LOT 1C; LOT 2C OF MISSION HEIGHT SUBDIVISION REPLAT C
0158628	RANDY LANE BARNES ET UX	LANCE OIL & GAS COMPANY INC	12/17/2004	SAN JUAN	NM	1403	440	200501849	17	29N	13W	TRACT IN THE NE/4 MORE FULLY DESCRIBED IN LEASE BY METES AND BOUNDS
0158629	F R HUNTINGTON ESTATE	LANCE OIL & GAS COMPANY INC	12/20/2004	SAN JUAN	NM	1403	438	200501847	17	29N	13W	TRACT IN THE NW/4 DESCRIBED MORE FULLY IN LEASE BY METES AND BOUNDS; LOT 11 IN BLOCK 1 OF WEST APACHE SUBDIVISION
0158644	SAN JUAN COUNTY NM BOARD OF COUNTY COMMISSIONERS	LANCE OIL & GAS COMPANY INC	1/10/2005	SAN JUAN	NM	1405	801	200504446	15	29N	14W	ALL STREETS, ROADS AND CUL-DE-SACS IN HARPER VALLEY SUBDIVISION; AND LOT 8 SE/4 UNDER THE SAN JUAN RIVER NORTH OF MID-CHANNEL
0158645	USA NMNM-112514 (COMP ROYALTY AGMT)	LANCE OIL & GAS COMPANY INC	4/1/2005	SAN JUAN	NM				17	29N	14W	SE/4 UNDER THE SAN JUAN RIVER NORTH OF MID-CHANNEL
0158646	USA NMNM-112515 (COMP ROYALTY AGMT)	LANCE OIL & GAS COMPANY INC	4/1/2005	SAN JUAN	NM				15	29N	14W	PORTION OF LANDS LYING IN SE/4 NE/4 LYING NORTH OF MID-CHANNEL OF SAN JUAN RIVER AND SOUTH OF LOT 1
0158651	PAUL B MILLIDAN	LANCE OIL & GAS COMPANY INC	5/4/2005	SAN JUAN	NM	1411	70	200509949	22	29N	13W	TRACT IN THE SW/4 NW/4; AND NW/4 SW/4 MORE FULLY DESCRIBED IN LEASE BY METES AND BOUNDS



XTO AGMIT NO.	LESSOR	LESSEE	LEASE DATE	COUNTY	ST	BK	PG	INST NO.	SEC	TWP	RGE	LEGAL
0158652	THOMAS M & K EILEEN DINNING LIVING TR DTD 3/22/94	LANCE OIL & GAS COMPANY INC	5/10/2005	SAN JUAN	NM	1411	67	200509946	22	29N	13W	LOT 6, BLOCK 4 OF THE GULLEDGE SUBDIVISION; AND TRACT IN THE NE/4 NW/4 DESCRIBED AS LOT 1, BLOCK 1 OF THE SHADY GROVE SUBDIVISION; AND TRACT IN THE SE/4 NW/4 DESCRIBED AS LOT 7, BLOCK 4 OF THE GULLEDGE SUBDIVISION
0158655	VERLIN K RECTOR ET UX	LANCE OIL & GAS COMPANY INC	3/31/2005	SAN JUAN	NM	1409	389	200508208	7	29N	14W	PT OF WEST 18 RODS OF LOT 4 DESCRIBED MORE FULLY IN LEASE BY METES AND BOUNDS
0158656	HARRY C BEGAY ET UX	LANCE OIL & GAS COMPANY INC	4/7/2005	SAN JUAN	NM	1409	390	200508209	7	29N	14W	TRACT IN NW/4 SW/4 DESCRIBED AS LOT 5; LOT 6 OF THE OREN SUBDIVISION
0158657	CREAMLAND DAIRIES INC A NEW MEXICO CORPORATION	LANCE OIL & GAS COMPANY INC	2/16/2005	SAN JUAN	NM	1409	393	200508212	17	29N	13W	TRACT IN THE NW/4 NE/4 MORE FULLY DESCRIBED IN LEASE BY METES AND BOUNDS
0158658	DOROTHY W MCCULLOUGH	LANCE OIL & GAS COMPANY INC	3/14/2005	SAN JUAN	NM	1409	392	200508211	7	29N	14W	TRACT IN THE SW/4 SW/4 DESCRIBED MORE FULLY IN LEASE BY METES AND BOUNDS
0158659	JOE T AND NEITA A ROWELL LIVING TRUST DTD 6/27/84	LANCE OIL & GAS COMPANY INC	4/4/2005	SAN JUAN	NM	1409	391	200508210	7	29N	14W	SEVEN TRACTS LOCATED IN THE VALLEDALE SUBDIVISION MORE FULLY DESCRIBED IN LEASE
0158660	CLAUDIA SUE HAMBLIN	LANCE OIL & GAS COMPANY INC	3/14/2005	SAN JUAN	NM	1409	394	200508213	7	29N	14W	TRACTS IN THE SW/4 SW/4 MORE FULLY DESCRIBED IN LEASE BY METES AND BOUNDS
0158661	ELMER D DAVIDSON	LANCE OIL & GAS COMPANY INC	3/14/2005	SAN JUAN	NM	1407	5	200505746	7	29N	14W	PT OF WEST 18 RODS OF LOT 4 DESCRIBED MORE FULLY IN LEASE BY METES AND BOUNDS
0158662	JUAN C SANCHEZ ET UX	LANCE OIL & GAS COMPANY INC	1/24/2005	SAN JUAN	NM	1410	568	200509425	16	29N	13W	TRACT OF LAND IN THE NW/4 SE/4 DESCRIBED AS THE NORTH 50' OF NW/4 OF BLOCK 8 IN BLAKE'S SOUTH FARMINGTON SUBDIVISION
0158663	JAY W LEE ET UX	LANCE OIL & GAS COMPANY INC	2/17/2005	SAN JUAN	NM	1406	693	200505462	17	29N	13W	TRACT IN THE W/2 NW/4 MORE FULLY DESCRIBED IN LEASE BY METES AND BOUNDS
0158664	TERRANCE H FOUTZ & REBECCA L FOUTZ LV UTA 11/24/95	LANCE OIL & GAS COMPANY INC	4/18/2005	SAN JUAN	NM	1411	79	200509958	7	29N	14W	TRACT IN THE E/2 NE/4 SW/4 MORE FULLY DESCRIBED IN LEASE BY METES AND BOUNDS
0158665	CHARLES M HAGEN	LANCE OIL & GAS COMPANY INC	4/12/2005	SAN JUAN	NM	1411	78	200509957	16	29N	13W	TWO TRACTS OF LAND LOCATED IN THE NE/4 SE/4 MORE FULLY DESCRIBED IN LEASE
0158666	HAGEN-DIMMICK DEV LTD CO	RICHARDSON PRODUCTION COMPANY	5/18/2004	SAN JUAN	NM	1390	415	200411174	16	29N	13W	TWO TRACTS OF LAND LOCATED IN THE NE/4 SE/4 MORE FULLY DESCRIBED IN LEASE
0158668	ARMORED SELF STORAGE LLC	LANCE OIL & GAS COMPANY INC	4/13/2005	SAN JUAN	NM	1411	73	200509952	7	29N	14W	TRACT IN W/2 SW/4 NW/4 MORE FULLY DESCRIBED IN LEASE BY METES AND BOUNDS

XTO AGMT NO.	LESSOR	LESSEE	LEASE DATE	COUNTY	ST	BK	PG	INST NO.	SEC	TWP	RGE	LEGAL
0158669	DESERT LANDS COMPANY INC	LANCE OIL & GAS COMPANY INC	4/12/2005	SAN JUAN	NM	1411	68	200509947	16	29N	13W	TRACT OF LAND IN THE NE/4 SE/4 DESCRIBED AS LOT 3; LOT 4; LOT 5; LOT 6 BLOCK 1 IN BLAKE'S SOUTH FARMINGTON ADDITION, MORE FULLY DESCRIBED IN LEASE
0158670	WILLIAM H FLECK ET AL	LANCE OIL & GAS COMPANY INC	1/25/2005	SAN JUAN	NM	1411	69	200509948	15	29N	14W	TRACT IN THE SW/4 DESCRIBED AS LOT 125 OF HARPER VALLEY SUBDIVISION
0158671	BERYL MARIE LAKE	LANCE OIL & GAS COMPANY INC	3/14/2005	SAN JUAN	NM	1411	76	200509955	7	29N	14W	TRACT IN THE SW/4 SW/4 DESCRIBED MORE FULLY IN LEASE BY METES AND BOUNDS
0158672	CLAUDE A DECKER JR	LANCE OIL & GAS COMPANY INC	3/14/2005	SAN JUAN	NM	1408	266	200507051	7	29N	14W	TRACT IN THE SW/4 SW/4 DESCRIBED MORE FULLY IN LEASE BY METES AND BOUNDS
0158674	GLEN A & A FAYE DEVILBLISS LIVING TRUST	LANCE OIL & GAS COMPANY INC	12/20/2004	SAN JUAN	NM	1403	1182	200502591	17	29N	13W	TRACT IN THE NW/4 DESCRIBED AS LOT 2 OF THE PHILLIPS-BLAKE SUBDIVISION
0158675	JOSEPH H DURBIN ET UX	LANCE OIL & GAS COMPANY INC	4/8/2005	SAN JUAN	NM	1411	944	200510823	16	29N	13W	TRACT OF LAND IN THE SE/4 SE/4 DESCRIBED AS LOT 10; LOT 11 OF BLOCK 3 OF RIVERSIDE ADDITION IN THE CITY OF FARMINGTON
0158676	RONALD G EMRICH ET UX	LANCE OIL & GAS COMPANY INC	12/20/2004	SAN JUAN	NM	1404	157	200502769	17	29N	13W	TRACT IN THE NW/4 DESCRIBED AS LOT 7; LOT 8; LOT 16; LOT 18; S/2 LOT 14; N/2 LOT 20 OF THE PHILLIPS SUBDIVISION
0158677	GLEN A AND BILLIE L ISAACSON LIV TR DTD 1/25/2001	LANCE OIL & GAS COMPANY	12/20/2004	SAN JUAN	NM	1403	1183	200502592	17	29N	13W	TRACT IN THE NW/4 DESCRIBED AS LOT 7; LOT 8; LOT 16; LOT 18; S/2 LOT 14; N/2 LOT 20 OF THE PHILLIPS SUBDIVISION
0158678	ANTONIO M GRAHAM ET UX	LANCE OIL & GAS COMPANY INC	5/4/2005	SAN JUAN	NM	1413	187	200512091	22	29N	13W	TRACT IN THE NE/4 NW/4 DESCRIBED AS LOT 2 AND 3, BLOCK 4 OF THE SHADY GROVE SUBDIVISION NO. 1
0158679	TONY GRAHAM ET UX	LANCE OIL & GAS COMPANY	5/4/2005	SAN JUAN	NM	1413	186	200512090	22	29N	13W	TRACT IN THE NE/4 NW/4 DESCRIBED AS LOT 3, BLOCK 2 OF THE COTTONWOOD SUBDIVISION
0158680	THOMAS J GOODWIN ET UX	LANCE OIL & GAS COMPANY INC	5/4/2005	SAN JUAN	NM	1411	489	200510368	22	29N	13W	TRACT IN THE NE/4 NW/4 DESCRIBED AS LOT 3; LOT 4, BLOCK 1 OF THE SHADY GROVE SUBDIVISION
0158681	DAN WEAVER HAYES REV TRUST AGR DTD 6/8/1992	LANCE OIL & GAS COMPANY INC	3/3/2005	SAN JUAN	NM	1408	269	200507054	17	29N	13W	THREE TRACTS OF LAND LOCATED IN THE NW/4, MORE FULLY DESCRIBED IN LEASE
0158682	BILLY D & IRENE HAVENS TRUSTEES DTD 8/23/1977	LANCE OIL & GAS COMPANY INC	3/15/2005	SAN JUAN	NM	1413	190	200512094	17	29N	13W	TRACT IN THE NW/4 DESCRIBED MORE FULLY IN LEASE BY METES AND BOUNDS
0158683	AMANDA KAYE HESLOP ET VIR	LANCE OIL & GAS COMPANY INC	3/31/2005	SAN JUAN	NM	1411	956	200510835	7	29N	14W	TRACT IN THE SW/4 DESCRIBED AS LOT 1 OF THE EXEMPTION SURVEY FOR SHIRLEY E. WHIPPLE MORE FULLY DESCRIBED IN LEASE BY METES AND BOUNDS
0158684	R M HOLDEN ET UX	LANCE OIL & GAS COMPANY INC	5/4/2005	SAN JUAN	NM	1411	605	200510484	22	29N	13W	TRACT IN THE NE/4 NW/4 MORE FULLY DESCRIBED IN LEASE BY METES AND BOUNDS

XTO AGMT NO.	LESSOR	LESSEE	LEASE DATE	COUNTY	ST	BK	PG	INST NO.	SEC	TWP	RGE	LEGAL
0158685	F R HUNTINGTON ESTATE	LANCE OIL & GAS COMPANY INC	2/18/2005	SAN JUAN	NM	1406	689	200505458	17	29N	13W	TRACT IN THE NW/4 DESCRIBED MORE FULLY IN LEASE BY METES AND BOUNDS; LOT 11 IN BLOCK 1 OF WEST APACHE SUBDIVISION
0158686	E V ISBELL & DOROTHY ISBELL LIV TR DTD 8/17/1998	LANCE OIL & GAS COMPANY INC	5/4/2005	SAN JUAN	NM	1411	486	200510365	22	29N	13W	TRACT IN THE SE/4 NW/4 NW/4 MORE FULLY DESCRIBED IN LEASE BY METES AND BOUNDS
0158688	DWIGHT AND VINCE NE JACOBSON TR DTD 11/16/2000	LANCE OIL & GAS COMPANY INC	12/17/2004	SAN JUAN	NM	1405	640	200504285	17	29N	13W	TRACT IN THE NW/4 DESCRIBED AS LOT 1 OF THE LEPPER SUBDIVISION
0158689	CHERYL J JAMES	LANCE OIL & GAS COMPANY INC	2/23/2005	SAN JUAN	NM	1406	690	200505459	15	29N	14W	TRACT IN THE SW/4 DESCRIBED AS LOT 79; LOT 80 OF HARPER VALLEY SUBDIVISION
0158690	JAMES P LEESE IRREVOCABLE TRUST	LANCE OIL & GAS COMPANY INC	5/13/2005	SAN JUAN	NM	1413	188	200512092	16	29N	13W	TRACT OF LAND IN THE SE/4 SE/4 DESCRIBED AS LOT 1 OF BLOCK 4 OF RIVERSIDE ADDITION IN THE CITY OF FARMINGTON
0158691	JAMES P MCDANIEL ET UX	LANCE OIL & GAS COMPANY INC	1/25/2005	SAN JUAN	NM	1411	951	200510830	15	29N	14W	TRACT IN THE SW/4 DESCRIBED AS LOT 118 OF HARPER VALLEY SUBDIVISION
0158692	JESUS MONCLOVA ET UX	LANCE OIL & GAS COMPANY INC	5/12/2005	SAN JUAN	NM	1411	488	200510367	22	29N	13W	TRACT IN THE NW/4 SW/4 DESCRIBED AS LOT 6, BLOCK 2 OF THE TOTAH VISTA SUBDIVISION
0158693	RICHARD M MOORE ET UX	LANCE OIL & GAS COMPANY INC	1/24/2005	SAN JUAN	NM	1406	687	200505456	15	29N	14W	TRACT IN THE SW/4 SW/4 DESCRIBED AS LOT 73 OF HARPER VALLEY SUBDIVISION
0158694	GUILLERMO OROZCO ET UX	LANCE OIL & GAS COMPANY INC	5/12/2005	SAN JUAN	NM	1411	485	200510364	22	29N	13W	TRACT IN THE NW/4 SW/4 DESCRIBED AS LOT 8, BLOCK 6 OF THE TOTAH VISTA SUBDIVISION
0158695	ROBERT J PEREZ	LANCE OIL & GAS COMPANY INC	1/20/2005	SAN JUAN	NM	1407	6	200505747	15	29N	14W	TRACT IN THE SW/4 NW/4 DESCRIBED AS LOT 21 OF HARPER VALLEY SUBDIVISION
0158696	TAFOYA LIVING TRUST DATED JULY 18 2001	LANCE OIL & GAS COMPANY INC	1/20/2005	SAN JUAN	NM	1406	688	200505457	15	29N	14W	TRACT IN THE SW/4 DESCRIBED AS LOT 155 OF HARPER VALLEY SUBDIVISION
0158698	JAMES I VALDEZ	LANCE OIL & GAS COMPANY INC	5/12/2005	SAN JUAN	NM	1411	954	200510833	22	29N	13W	TRACT IN THE NW/4 SW/4 DESCRIBED AS LOT 16 - 18, BLOCK 7 OF THE TOTAH VISTA SUBDIVISION
0158699	KENNETH C YUJELL ET UX	LANCE OIL & GAS COMPANY INC	5/4/2005	SAN JUAN	NM	1411	949	200510828	22	29N	13W	TRACT IN THE NE/4 NW/4 DESCRIBED AS LOT 3, BLOCK 2 OF THE SHADY GROVE SUBDIVISION
0158700	STANLEY M ZYGMUNT LIVING TRUST	LANCE OIL & GAS COMPANY INC	5/12/2005	SAN JUAN	NM	1411	948	200510827	22	29N	13W	FOUR TRACTS IN THE NW/4 SW/4 DESCRIBED AS PT OF LOT 13; LOT 15; LOT 16, BLOCK 1; LOT 3, BLOCK 3; LOT 5; LOT 6, BLOCK 3; AND LOT 7; LOT 8, BLOCK 3 OF THE TOTAH VISTA SUBDIVISION
0158701	C F CHAVEZ ET UX	LANCE OIL & GAS COMPANY INC	5/12/2005	SAN JUAN	NM	1416	249	200515221	22	29N	13W	TRACT IN THE NW/4 SW/4 DESCRIBED AS LOTS 17 - 19, BLOCK 1 OF THE TOTAH VISTA SUBDIVISION
0158702	GARY O MUNSON ET UX	LANCE OIL & GAS COMPANY INC	6/28/2005	SAN JUAN	NM	1416	757	200515729	15	29N	14W	TRACT IN THE SW/4 DESCRIBED AS LOT 102; LOT 103; LOT 104 OF HARPER VALLEY SUBDIVISION

XTO AGMT NO.	LESSOR	LESSEE	LEASE DATE	COUNTY	ST	BK	PG	INST NO.	SEC	TWP	RGE	LEGAL
0158703 0158706	CHERYL GONZALES RICHARDSON PRODUCTION COMPANY	LANCE OIL & GAS COMPANY INC RICHARDSON PRODUCTION COMPANY	8/11/2005	SAN JUAN	NM	1417	303	200516320	17	29N	13W	LOT 11 OF THE PHILLIPS SUBDIVISION
			9/29/2004	SAN JUAN	NM	1397	254	200418380	17	29N	13W	TRACT IN THE SW/4 SE/4 MORE FULLY DESCRIBED IN LEASE BY METES AND BOUNDS
0158715	BOYDSTON FAMILY TRUST DTD 11/24/1988	LANCE OIL & GAS COMPANY INC	4/7/2005	SAN JUAN	NM	1421	721	200520612	16	29N	13W	TRACT OF LAND IN THE SW/4 SE/4 DESCRIBED AS LOT 11 IN BLOCK 7 OF RIVERSIDE ADDITION IN THE CITY OF FARMINGTON
0158717	WILLIAM D ANGLIN ET UX	LANCE OIL & GAS INC	4/8/2005	SAN JUAN	NM	1421	728	200520619	16	29N	13W	TRACT OF LAND IN THE SE/4 SE/4 MORE FULLY DESCRIBED IN LEASE BY METES AND BOUNDS IN LEASE
0158718	NEALE C EDWARDS	LANCE OIL & GAS COMPANY INC	9/13/2005	SAN JUAN	NM	1421	729	200520620	16	29N	13W	TRACT OF LAND IN THE SE/4 SE/4 DESCRIBED AS LOT 1; LOT 2; LOT 3 OF THE RIVERSIDE ADDITION TO THE CITY OF FARMINGTON
0158721	ROLLING WATER LLC	LANCE OIL & GAS COMPANY INC	9/28/2005	SAN JUAN	NM	1421	726	200520617	16	29N	13W	6.434153 ACRES LAND LOCATED IN THE NE/4 SE/4; NW/4 SE/4, MORE FULLY DESCRIBED IN LEASE
0158722	PRICE FAMILY LIMITED PARTNERSHIP	LANCE OIL & GAS COMPANY INC	9/28/2005	SAN JUAN	NM	1421	727	200520618	16	29N	13W	TRACT OF LAND LOCATED IN THE NW/4 SE/4 DESCRIBED AS THE NORTH 75' OF NW/4 OF BLOCK 9 IN BLAKE'S SOUTH FARMINGTON ADDITION
0158723	CHILD CARE CASTLE CORPORATION OF NEW MEXICO	LANCE OIL & GAS COMPANY INC	10/10/2005	SAN JUAN	NM	1421	725	200520616	16	29N	13W	PT OF TRACT 4; TRACT 5 OF BLOCK 4 OF THE BLACK'S ADDITION IN THE CITY OF FARMINGTON
0158724	HAROLD L BENNETT ET UX	LANCE OIL & GAS COMPANY INC	9/19/2005	SAN JUAN	NM	1421	163	200520054	16	29N	13W	PT OF LOT 5; LOT 6 OF BLOCK 5 OF THE RIVERSIDE SUBDIVISION IN THE CITY OF FARMINGTON, DESCRIBED MORE FULLY BY METES AND BOUNDS
0158725	DAVID W & JANE G PERRY REVOCABLE TRUST DTD 5/22/90	LANCE OIL & GAS COMPANY INC	9/26/2005	SAN JUAN	NM	1421	166	200520057	16	29N	13W	TWO TRACTS OF LAND LOCATED IN THE SE/4 SW/4 MORE FULLY DESCRIBED BY METES AND BOUNDS IN THE LEASE
0158726	SAN JUAN REGIONAL MEDICAL CENTER INC	LANCE OIL & GAS COMPANY INC	9/28/2005	SAN JUAN	NM	1420	676	200519591	16	29N	13W	TRACT OF LAND IN THE NW/4 SW/4 DESCRIBED AS A STRIP OF LAND IN TRACT 15 OF THE MARKLEY ESTATES SUBDIVISION, MORE FULLY DESCRIBED IN LEASE
0158728	ELDON L LOAR LIVING TRUST	LANCE OIL & GAS COMPANY INC	7/11/2005	SAN JUAN	NM	1420	61	200518976	16	29N	13W	TRACT OF LAND IN THE NE/4 SE/4 DESCRIBED PT OF THE SE/4 OF BLOCK 14 IN BLAKE'S SOUTH FARMINGTON SUBDIVISION, DESCRIBED MORE FULLY BY METES AND BOUNDS
0158729	PATRICIA ANN CLARK TRUSTEE UTAD 3/8/1973	LANCE OIL & GAS COMPANY INC	8/18/2005	SAN JUAN	NM	1419	850	200518828	16	29N	13W	TRACT OF LAND IN THE NE/4 SE/4 DESCRIBED AS ALL BLOCK 11; W/2 BLOCK 14 IN BLAKE'S SOUTH FARMINGTON ADDITION

XTO AGMT NO.	LESSOR	LESSEE	LEASE DATE	COUNTY	ST	BK	PG	INST NO.	SEC	TWP	RGE	LEGAL
0158730	WESTERN GROUP	LANCE OIL & GAS COMPANY INC	4/14/2005	SAN JUAN	NM	1419	851	200518829	16	29N	13W	TRACT OF LAND IN THE NW/4 SE/4 DESCRIBED AS PT OF BLOCK 7 IN BLAKE'S SOUTH FARMINGTON ADDITION, MORE FULLY DESCRIBED BY METES AND BOUNDS
0158731	SAN JUAN PROFESSIONAL ASSOCIATES	LANCE OIL & GAS COMPANY INC	4/26/2005	SAN JUAN	NM	1419	847	200518825	16	29N	13W	LOT 12; LOT 14; LOT 15 OF THE HUBBARD ACRE TRACTS; AND LOT 3 OF BLACK'S CIRCLE SUBDIVISION, CITY OF FARMINGTON
0158732	CITIZENS BANK	LANCE OIL & GAS COMPANY INC	9/19/2005	SAN JUAN	NM	1419	846	200518824	16	29N	13W	A 60-FOOT STRIP LYING IN THE SW/4 SE/4 MORE FULLY DESCRIBED BY METES AND BOUNDS
0158733	FARMERS MUTUAL DITCH CO	LANCE OIL & GAS COMPANY INC	8/22/2005	SAN JUAN	NM	1419	848	200518826	17	29N	13W	TRACT IN THE SE/4 NW/4 MORE FULLY DESCRIBED IN LEASE BY METES AND BOUNDS
0158734	ABE ASHIHI ET UX	LANCE OIL & GAS COMPANY INC	7/15/2005	SAN JUAN	NM	1419	855	200518833	17	29N	13W	LOT 3 OF THE PHILLIPS SUBDIVISION
0158735	ALFRED YAZZIE ET UX	LANCE OIL & GAS COMPANY INC	8/18/2005	SAN JUAN	NM	1417	485	200516502	22	29N	13W	TRACT IN THE SE/4 NW/4 DESCRIBED AS LOT 6 OF THE BLUFFVIEW SUBDIVISION
0158736	KATHLEEN DAYLE JOURDAN	LANCE OIL & GAS COMPANY INC	8/23/2005	SAN JUAN	NM	1417	484	200516501	22	29N	13W	TRACT IN THE E/2 NE/4 NW/4 MORE FULLY DESCRIBED IN LEASE BY METES AND BOUNDS
0158737	GWYNETH NICOLE WALTERS	LANCE OIL & GAS COMPANY INC	9/6/2005	SAN JUAN	NM	1417	486	200516503	22	29N	13W	TRACT IN THE E/2 NE/4 NW/4 MORE FULLY DESCRIBED IN LEASE BY METES AND BOUNDS
0158738	CURTIS C STOCKING TRUSTEE UNDER AGMT 5/27/82	LANCE OIL AND GAS COMPANY INC	5/12/2005	SAN JUAN	NM	1413	849	200512753	22	29N	13W	TRACT IN THE NW/4 SW/4 DESCRIBED AS LOTS 12 AND 13, BLOCK 3, TOTAH VISTA SUBDIVISION
0158740	ADRIAN LOZANO ET UX	LANCE OIL & GAS COMPANY INC	6/30/2005	SAN JUAN	NM	1416	167	200515139	22	29N	13W	TRACT IN THE NW/4 SW/4 DESCRIBED AS LOT 3, BLOCK 6, TOTAH VISTA SUBDIVISION
0158741	SAN JUAN COUNTY STATE OF NEW MEXICO	LANCE OIL & GAS COMPANY INC	5/12/2005	SAN JUAN	NM	1417	853	200516870	16	29N	13W	THREE TRACTS OF LAND LOCATED IN THE SW/4, MORE FULLY DESCRIBED BY METES AND BOUNDS IN LEASE
0158742	RANDAL A WAKELAND ET UX	LANCE OIL & GAS COMPANY INC	6/16/2005	SAN JUAN	NM	1417	852	200516869	15	29N	14W	TRACT IN THE SW/4 NW/4 DESCRIBED AS LOT 36 OF HARPER VALLEY SUBDIVISION
0158743	FRANK S BLACKMEAR LIVING TRUST DTD 1/29/04	LANCE OIL & GAS COMPANY INC	10/24/2005	SAN JUAN	NM	1422	617	200521541	7	29N	14W	TRACT IN THE NW/4 SW/4 DESCRIBED AS LOT 9; LOT 10 OF THE OREN SUBDIVISION
0158744	MEGAN RUTH STEWART ET VIR	LANCE OIL & GAS COMPANY INC	10/24/2005	SAN JUAN	NM	1422	618	200521542	7	29N	14W	TRACT IN THE SW/4 DESCRIBED AS LOT 2 OF THE EXEMPTION SURVEY FOR SHIRLEY E. WHIPPLE MORE FULLY DESCRIBED IN LEASE BY METES AND BOUNDS
0158745	SHIRLEY ELLEN WHIPPLE	LANCE OIL & GAS COMPANY INC	10/24/2005	SAN JUAN	NM	1422	603	200521527	7	29N	14W	THREE TRACTS IN THE SE/4 SW/4 MORE FULLY DESCRIBED IN LEASE BY METES AND BOUNDS

XTO AGMT NO.	LESSOR	LESSEE	LEASE DATE	COUNTY	ST	BK	PG	INST NO.	SEC	TWP	RGE	LEGAL
0158746	HIGH DESERT WOODWORKS INC	LANCE OIL & GAS COMPANY INC	10/14/2005	SAN JUAN	NM	1422	57	200520981	17	29N	13W	TWO TRACTS IN THE NE/4 NE/4 MORE FULL DESCRIBED IN LEASE BY METES AND BOUNDS
0158747	JOHN C PARKER ET AL	LANCE OIL & GAS COMPANY INC	10/10/2005	SAN JUAN	NM	1422	56	200520980	16	29N	13W	TRACT OF LAND IN THE SE/4 SE/4 DESCRIBED AS LOT 3 IN BLOCK 3 OF RIVERSIDE ADDITION IN THE CITY OF FARMINGTON
0158748	PATSY A BAILEY REVOCABLE TRUST DT 5/26/2004	LANCE OIL & GAS COMPANY INC	3/29/2005	SAN JUAN	NM	1422	604	200521528	7	29N	14W	TRACT IN THE SW/4 NW/4 MORE FULLY DESCRIBED IN LEASE BY METES AND BOUNDS
0158749	A E DUSTIN	LANCE OIL & GAS COMPANY INC	4/8/2005	SAN JUAN	NM	1424	776	200523665	16	29N	13W	TRACT OF LAND IN THE SE/4 SE/4 DESCRIBED AS LOT 2 OF BLOCK 8 OF RIVERSIDE ADDITION IN THE CITY OF FARMINGTON
0158775	CLINTON J BAIR ET UX	LANCE OIL & GAS COMPANY INC	5/4/2005	SAN JUAN	NM	1413	848	200512752	22	29N	13W	TRACT IN THE NE/4 NW/4 DESCRIBED AS LOT 8, BLOCK 3 OF THE SHADY GROVE SUBDIVISION NO. 2
0158776	BOWER-NORRIS DEVELOPMENT LLC	LANCE OIL & GAS COMPANY INC	10/24/2005	SAN JUAN	NM	1424	364	200523253	7	29N	14W	TRACT IN THE SW/4 NW/4 MORE FULLY DESCRIBED IN LEASE BY METES AND BOUNDS
0158777	DAVID GRIFFIN	LANCE OIL & GAS COMPANY INC	12/17/2004	SAN JUAN	NM	1404	156	200502768	17	29N	13W	TRACT IN THE NE/4 DESCRIBED AS LOT 18 IN BLOCK 2 OF THE MISSION HEIGHTS ADDITION
0158778	DELBERT RONALD BOICE & NORA MAY BOICE REV TRUST	LANCE OIL & GAS COMPANY INC	11/2/2005	SAN JUAN	NM	1424	774	200523663	7	29N	14W	TRACT IN THE W/2 SW/4 NW/4 MORE FULLY DESCRIBED IN LEASE BY METES AND BOUNDS
0158779	USA NMSF-078643	EDNA M ELLIOTT	7/1/1948	SAN JUAN	NM	488	183		2 3	29N 29N	13W 13W	LOT 1 LOT 2; LOT 3; LOT 4; S/2 NW/4; SW/4 NE/4
0158783	TODD M ACKLEY ET UX	LANCE OIL & GAS COMPANY INC	10/24/2005	SAN JUAN	NM	1424	773	200523662	5 7	29N 29N	13W 14W	NE/4 SW/4; SW/4 SW/4 TRACT IN THE NW/4 SW/4 DESCRIBED MORE FULLY IN LEASE BY METES AND BOUNDS
0158784	FARMINGTON OB-GYN ASSOCIATES INC	LANCE OIL & GAS COMPANY INC	9/29/2005	SAN JUAN	NM	1424	356	200523245	16	29N	13W	THREE TRACTS OF LAND LOCATED IN THE NE/4 SW/4 DESCRIBED AS PT OF TRACTS 10; 11 OF THE HUBBARD ACRE TRACTS, MORE FULLY DESCRIBED IN LEASE BY METES AND BOUNDS
0158785	BIBLE BAPTIST SHEPARD INC	LANCE OIL & GAS COMPANY INC	7/7/2005	SAN JUAN	NM	1414	641	200513549	22	29N	13W	TWO TRACTS IN THE NW/4 NW/4 MORE FULLY DESCRIBED IN LEASE BY METES AND BOUNDS
0158786	RONALD MARTINEZ ET UX	LANCE OIL & GAS COMPANY INC	5/12/2005	SAN JUAN	NM	1411	975	200510854	22	29N	13W	TRACT IN THE NW/4 SW/4 DESCRIBED AS LOT 2, BLOCK 7, TOTAH VISTA SUBDIVISION

XTO AGMT NO.	LESSOR	LESSEE	LEASE DATE	COUNTY	ST	BK	PG	INST NO.	SEC	TWP	RGE	LEGAL
0158787	EMMA LOU DURAN	LANCE OIL & GAS COMPANY INC	7/20/2005	SAN JUAN	NM	1414	69	200512977	22	29N	13W	PART OF THE SE/4 NW/4 DESCRIBED AS LOTS 1 - 21, BLOCK 1; LOT 1; LOT 2; LOT 4; LOT 5; LOT 6; LOT 7; LOT 9; LOT 10; LOT 11; LOT 12, BLOCK 2; LOTS 1 - 12, BLOCK 3; AND LOT 2; LOT 4; LOT 5; LOT 6, BLOCK 4, ODAFFER SUBDIVISION
0158788	CHARLENE EATON	LANCE OIL & GAS COMPANY INC	6/13/2005	SAN JUAN	NM	1412	1016	200511896	22	29N	13W	TRACT IN THE NW/4 SW/4 DESCRIBED AS LOT 9; LOT 10, BLOCK 5 OF THE TOTAH VISTA SUBDIVISION
0158789	RICHARD L BURRELL ESTATE	LANCE OIL & GAS COMPANY INC	5/4/2005	SAN JUAN	NM	1412	1015	200511895	22	29N	13W	TRACT IN NW/4 NW/4 MORE FULLY DESCRIBED IN LEASE BY METES AND BOUND
0158790	JAMES M SHERIDAN ET UX	LANCE OIL & GAS COMPANY INC	1/21/2005	SAN JUAN	NM	1411	945	200510824	7	29N	14W	TRACT IN SE/4 DESCRIBED AS LOT 6 OF ROSE VALLEY SUBDIVISION
0158791	MARY A NEWLON	LANCE OIL & GAS COMPANY INC	7/12/2005	SAN JUAN	NM	1414	68	200512976	22	29N	13W	TRACTS IN THE SE/4 SW/4 NW/4; SW/4 NW/4; NW/4 NW/4; NE/4 NW/4; SE/4 NW/4; NW/4 SW/4; AND NE/4 NW/4 SW/4 MORE FULLY DESCRIBED IN LEASE BY METES AND BOUNDS
0158792	WILLIAM M YOUELL ET UX	LANCE OIL & GAS COMPANY INC	5/4/2005	SAN JUAN	NM	1415	563	200514532	22	29N	13W	TRACT IN THE SE/4 NW/4 DESCRIBED AS LOT 6, BLOCK 1 OF THE GULLEDGE SUBDIVISION
0158793	LARRY J HILLARD SR ET UX	LANCE OIL & GAS COMPANY INC	8/10/2005	SAN JUAN	NM	1415	564	200514533	22	29N	13W	W/2 OF A TRACT IN THE NE/4 NW/4 MORE FULLY DESCRIBED IN LEASE BY METES AND BOUNDS
0158794	DONALD L CORLEY ET UX	LANCE OIL & GAS COMPANY INC	7/22/2005	SAN JUAN	NM	1414	640	200513548	22	29N	13W	TRACT IN THE NW/4 NW/4 MORE FULLY DESCRIBED IN LEASE BY METES AND BOUNDS
0158795	CARWIN WATT'S ET UX	LANCE OIL & GAS COMPANY INC	10/24/2005	SAN JUAN	NM	1423	526	200522409	7	29N	14W	STRIP OF LAND IN THE SW/4 NW/4 DESCRIBED MORE FULLY IN LEASE
0158796	DON CLAUDE FIELDSTEAD ET UX	LANCE OIL & GAS COMPANY INC	11/2/2005	SAN JUAN	NM	1423	527	200522410	7	29N	14W	TRACT IN THE SW/4 SW/4 DESCRIBED MORE FULLY IN LEASE BY METES AND BOUNDS
0158797	JOSEPH LAVERNE WATTS ET UX	LANCE OIL & GAS COMPANY INC	10/24/2005	SAN JUAN	NM	1423	528	200522411	7	29N	14W	STRIP OF LAND IN THE SW/4 NW/4 DESCRIBED MORE FULLY IN LEASE
0158798	J B HUNT ET UX	LANCE OIL & GAS COMPANY INC	11/2/2005	SAN JUAN	NM	1424	362	200523251	7	29N	14W	TRACT IN THE NW/4 SW/4 DESCRIBED AS LOT 7; LOT 8 OF THE OREN SUBDIVISION
0158799	JIM D SERRANO ET UX	LANCE OIL & GAS COMPANY INC	11/8/2005	SAN JUAN	NM	1424	358	200523247	7	29N	14W	TRACT IN THE SW/4 SW/4 DESCRIBED MORE FULLY IN LEASE BY METES AND BOUNDS
0158800	JUDD PROPERTIES INC	LANCE OIL & GAS COMPANY INC	10/24/2005	SAN JUAN	NM	1424	363	200523252	7	29N	14W	TRACT IN THE SW/4 NW/4 MORE FULLY DESCRIBED IN LEASE BY METES AND BOUNDS

XTO AGMT NO.	LESSOR	LESSEE	LEASE DATE	COUNTY	ST	BK	PG	INST NO.	SEC	TWP	RGE	LEGAL
0158801	LPD ENTERPRISES LLC	LANCE OIL & GAS COMPANY INC	9/13/2005	SAN JUAN	NM	1424	355	200523244	16	29N	13W	PT OF TRACT A OF THE REPLAT OF TRACT 8 OF THE HUBBARD ACRE TRACTS, MORE FULLY DESCRIBED IN LEASE
0158802	J KENNETH VAUGHAN ET UX	LANCE OIL & GAS COMPANY INC	11/15/2005	SAN JUAN	NM	1424	359	200523248	18	29N	14W	LOT 3; LOT 4 IN BLOCK 2 OF THE BEAVERS SUBDIVISION
0158803	FELIX & SYDNEY LUJAN LLC	LANCE OIL & GAS COMPANY INC	10/27/2005	SAN JUAN	NM	1424	357	200523246	16	29N	13W	TWO TRACTS OF LAND IN THE NW/4 SE/4; MORE FULLY DESCRIBED IN LEASE BY METES AND BOUNDS
0158805	WALLACE H YAZZIE	RICHARDSON PRODUCTION COMPANY	8/1/2002	SAN JUAN	NM	1348	460	200215002	7	29N	14W	TWO TRACTS IN THE SW/4 SE/4 MORE FULLY DESCRIBED IN LEASE BY METES AND BOUNDS
0158839	E B MANN	RICHARDSON PRODUCTION COMPANY	5/20/1999	SAN JUAN	NM	029N	013W		7	29N	13W	LOT 4
0158840	R & C INVESTMENTS A NEW MEXICO CORPORATION	RICHARDSON PRODUCTION COMPANY	5/20/1999	SAN JUAN	NM	029N	013W		7	29N	13W	LOT 4
0158849	TYLER M PRATT ET UX	LANCE OIL & GAS COMPANY INC	1/24/2005	SAN JUAN	NM	1442	741	200618419	15	29N	14W	TRACT IN THE SW/4 DESCRIBED AS LOT 49 OF HARPER VALLEY SUBDIVISION
0158850	OBIE L FRAZIER ET UX	LANCE OIL & GAS COMPANY INC	1/25/2005	SAN JUAN	NM	1416	30	200515002	15	29N	14W	TRACT IN THE NW/4 SW/4 DESCRIBED AS LOT 43 OF HARPER VALLEY SUBDIVISION
0158854	RUSSELL L BRADFORD ET UX	RICHARDSON PRODUCTION COMPANY	8/16/2002	SAN JUAN	NM	1352	40	200218992	15	29N	14W	TRACT IN THE SW/4 DESCRIBED AS LOT 129 OF HARPER VALLEY SUBDIVISION
0158858	DONALD E CASEBOLT ET UX	RICHARDSON PRODUCTION COMPANY	8/16/2002	SAN JUAN	NM	1349	1043	200216578	15	29N	14W	TRACT IN THE SW/4 DESCRIBED AS LOT 94 OF HARPER VALLEY SUBDIVISION
0158863	OLLIE MARIE STALLINGS	RICHARDSON OPERATING COMPANY	6/4/2003	SAN JUAN	NM	1366	267	200311978	15	29N	14W	TRACT IN THE SW/4 NE/4 MORE FULLY DESCRIBED IN LEASE BY METES AND BOUNDS
0158864	LARRY E HATHAWAY ET UX	RICHARDSON PRODUCTION COMPANY	8/18/2003	SAN JUAN	NM	1371	925	200318136	15	29N	14W	TRACT IN THE SW/4 DESCRIBED AS LOT 69 OF HARPER VALLEY SUBDIVISION
0158866	TODD R THUNEIL	LANCE OIL & GAS COMPANY INC	1/6/2006	SAN JUAN	NM	1426	779	200601749	18	29N	14W	TRACT IN THE NE/4 MORE FULLY DESCRIBED IN LEASE BY METES AND BOUNDS
0158867	CHARLES E & LEILA H BEAVERS TRS UTAD 1/15/86	LANCE OIL & GAS COMPANY INC	11/15/2005	SAN JUAN	NM	1426	773	200601743	18	29N	14W	FOUR TRACTS IN THE NE/4 MORE FULLY DESCRIBED IN LEASE BY METES AND BOUNDS
0158868	FRANCES L JOHNSTON TRUSTEE TRUST AGMT DTD 4/7/77	LANCE OIL & GAS COMPANY INC	10/24/2005	SAN JUAN	NM	1426	772	200601742	7	29N	14W	TRACT IN THE SE/4 SW/4 MORE FULLY DESCRIBED IN LEASE BY METES AND BOUNDS
0158873	ALEXANDER C UHL ET UX	RICHARDSON PRODUCTION COMPANY	8/14/2002	SAN JUAN	NM	1351	828	200218496	15	29N	14W	TRACT IN THE SW/4 NW/4 DESCRIBED AS LOT 16 OF HARPER VALLEY SUBDIVISION
0158874	HASKELL WAYNE HOWELL	LANCE OIL & GAS COMPANY INC	10/24/2005	SAN JUAN	NM	1426	778	200601748	7	29N	14W	TRACT IN THE SE/4 SW/4 MORE FULLY DESCRIBED IN LEASE BY METES AND BOUNDS
0158875	KENNETH F SHRUM ET UX	LANCE OIL & GAS COMPANY INC	10/24/2005	SAN JUAN	NM	1426	49	200601019	7	29N	14W	TRACT IN THE SE/4 SW/4 MORE FULLY DESCRIBED IN LEASE BY METES AND BOUNDS



XTO AGMT NO.	LESSOR	LESSEE	LEASE DATE	COUNTY	ST	BK	PG	INST NO.	SEC	TWP	RGE	LEGAL
0158876	NELDA ADAIR	LANCE OIL & GAS COMPANY INC	12/7/2005	SAN JUAN	NM	1426	50	200601020	7	29N	14W	TRACT IN THE SE/4 SW/4 MORE FULLY DESCRIBED IN LEASE BY METES AND BOUNDS
0158877	ELLIS D DINSMORE	LANCE OIL & GAS COMPANY INC	4/13/2005	SAN JUAN	NM	1407	974	200506715	22	29N	13W	TRACT IN THE SW/4 NW/4 MORE FULLY DESCRIBED IN LEASE BY METES AND BOUNDS
0158878	MARTHA L SWAIM	LANCE OIL & GAS COMPANY INC	1/23/2006	SAN JUAN	NM	1427	1041	200603070	18	29N	13W	PT OF SW/4 NE/4 DESCRIBED AS LOT 10 IN BLOCK 6 OF WESTLAND PARK SUBDIVISION NO. 2
0158879	PERRY C JENSEN	LANCE OIL & GAS COMPANY INC	1/23/2006	SAN JUAN	NM	1431	879	200607080	18	29N	13W	PT OF SW/4 NE/4 DESCRIBED AS LOT 3 IN BLOCK 8 OF WESTLAND PARK SUBDIVISION NO. 2
0158880	DOUGLAS F CLOSE ET UX	LANCE OIL & GAS COMPANY INC	1/23/2006	SAN JUAN	NM	1428	613	200603716	18	29N	13W	PT OF SW/4 NE/4 DESCRIBED AS LOT 6 IN BLOCK 4 OF WESTLAND PARK SUBDIVISION NO. 2
0158881	ERICK A JOHNSON ET UX	LANCE OIL & GAS COMPANY INC	1/23/2006	SAN JUAN	NM	1428	614	200603717	18	29N	13W	TRACT IN THE E/2 SE/4 NE/4 MORE FULLY DESCRIBED IN LEASE BY METES AND BOUNDS
0158882	LINDA FERGUSON	LANCE OIL & GAS COMPANY INC	1/18/2006	SAN JUAN	NM	1427	1043	200603072	7	29N	14W	TRACT IN THE SW/4 NW/4 MORE FULLY DESCRIBED IN LEASE BY METES AND BOUNDS
0158883	LINDA FERGUSON ET AL	LANCE OIL & GAS COMPANY INC	1/18/2006	SAN JUAN	NM	1427	1042	200603071	7	29N	14W	TRACT IN THE SW/4 NW/4 MORE FULLY DESCRIBED IN LEASE BY METES AND BOUNDS
0158885	BARBARA J SEBASTIAN	LANCE OIL & GAS COMPANY INC	11/15/2005	SAN JUAN	NM	1424	365	200523254	18	29N	14W	THREE TRACTS IN THE NE/4 MORE FULLY DESCRIBED IN LEASE BY METES AND BOUNDS
0158886	ANNABEL DAVIS	LANCE OIL & GAS COMPANY INC	1/6/2006	SAN JUAN	NM	1427	1044	200603073	18	29N	14W	THREE TRACTS IN THE NE/4 MORE FULLY DESCRIBED IN LEASE BY METES AND BOUNDS
0158887	ROBERT L GOODWIN	LANCE OIL & GAS COMPANY INC	12/1/2005	SAN JUAN	NM	1424	775	200523664	18	29N	14W	THREE TRACTS IN THE NE/4 MORE FULLY DESCRIBED IN LEASE BY METES AND BOUNDS
0158888	BETTY LOU MCMULLEN TRUST DATED 1/17/02	LANCE OIL & GAS COMPANY INC	1/6/2005	SAN JUAN	NM	1427	1045	200603074	18	29N	14W	FOUR TRACTS IN THE NE/4 MORE FULLY DESCRIBED IN LEASE BY METES AND BOUNDS
0158893	LORAIN B SIMPSON LIVING TRUST DT 8/7/85	LANCE OIL & GAS COMPANY INC	7/18/2005	SAN JUAN	NM	1416	316	200515288	22	29N	13W	TRACT IN THE N/2 NE/4 NW/4 MORE FULLY DESCRIBED IN LEASE BY METES AND BOUNDS
0158894	FARRELL FAMILY LIVING TRUST DTD 6/1/1992	LANCE OIL & GAS COMPANY INC	7/13/2005	SAN JUAN	NM	1414	297	200513205	22	29N	13W	TRACT IN THE N/2 NE/4 NW/4 MORE FULLY DESCRIBED IN LEASE BY METES AND BOUNDS
0158895	REBECCA TAYLOR	LANCE OIL & GAS COMPANY INC	11/7/2005	SAN JUAN	NM	1424	368	200523257	7	29N	14W	TRACT IN SE/4 SW/4 NE/4 SW/4 DESCRIBED MORE FULLY IN LEASE BY METES AND BOUNDS; AND E/2 NE/4 SW/4 LESS TRACT DESCRIBED IN LEASE

XTO AGMT NO.	LESSOR	LESSEE	LEASE DATE	COUNTY	ST	BK	PG	INST NO.	SEC	TWP	RGE	LEGAL
0158896	VERDA MAY FOUTZ	LANCE OIL & GAS COMPANY INC	11/7/2005	SAN JUAN	NM	1424	353	200523242	7	29N	14W	TRACT IN SE/4 SW/4 NE/4 SW/4 DESCRIBED MORE FULLY IN LEASE BY METES AND BOUNDS; AND E/2 NE/4 SW/4 LESS TRACT DESCRIBED IN LEASE
0158897	TERRANCE H FOUTZ	LANCE OIL & GAS COMPANY INC	11/7/2005	SAN JUAN	NM	1424	352	200523241	7	29N	14W	TRACT IN SE/4 SW/4 NE/4 SW/4 DESCRIBED MORE FULLY IN LEASE BY METES AND BOUNDS; AND E/2 NE/4 SW/4 LESS TRACT DESCRIBED IN LEASE
0158898	ANTOINETTE FOSTER	LANCE OIL & GAS COMPANY INC	11/7/2005	SAN JUAN	NM	1424	369	200523258	7	29N	14W	TRACT IN SE/4 SW/4 NE/4 SW/4 DESCRIBED MORE FULLY IN LEASE BY METES AND BOUNDS; AND E/2 NE/4 SW/4 LESS TRACT DESCRIBED IN LEASE
0158899	CASSANDRA DAWN BUSHMAN	LANCE OIL & GAS COMPANY INC	11/7/2005	SAN JUAN	NM	1424	366	200523255	7	29N	14W	TRACT IN SE/4 SW/4 NE/4 SW/4 DESCRIBED MORE FULLY IN LEASE BY METES AND BOUNDS; AND E/2 NE/4 SW/4 LESS TRACT DESCRIBED IN LEASE
0158900	ANGELIQUE WELLS	LANCE OIL & GAS COMPANY INC	11/7/2005	SAN JUAN	NM	1426	774	200601744	7	29N	14W	TRACT IN SE/4 SW/4 NE/4 SW/4 DESCRIBED MORE FULLY IN LEASE BY METES AND BOUNDS; AND E/2 NE/4 SW/4 LESS TRACT DESCRIBED IN LEASE
0158901	SHAUNA RODGERS	LANCE OIL & GAS COMPANY INC	11/7/2005	SAN JUAN	NM	1424	367	200523256	7	29N	14W	TRACT IN SE/4 SW/4 NE/4 SW/4 DESCRIBED MORE FULLY IN LEASE BY METES AND BOUNDS; AND E/2 NE/4 SW/4 LESS TRACT DESCRIBED IN LEASE
0158902	JANET DURAN	LANCE OIL & GAS COMPANY INC	5/4/2005	SAN JUAN	NM	1411	976	200510855	22	29N	13W	TRACT IN THE SE/4 NW/4 DESCRIBED AS LOT 2, BLOCK 2 OF THE GULLEDGE SUBDIVISION
0158907	SHERRY L BLODGETT ET AL	LANCE OIL & GAS COMPANY INC	11/8/2005	SAN JUAN	NM	1423	529	200522412	17	29N	14W	TRACT IN THE W/2 NW/4 MORE FULLY DESCRIBED IN LEASE BY METES AND BOUNDS

XTO AGMT NO.	LESSOR	LESSEE	LEASE DATE	COUNTY	ST	BK	PG	INST NO.	SEC	TWP	RGE	LEGAL
0158908	BARNEY LUCERO ET UX	LANCE OIL & GAS COMPANY INC	11/2/2005	SAN JUAN	NM	1424	354		17	29N	14W	TRACT IN THE NW/4 NW/4 MORE FULLY DESCRIBED IN LEASE BY METES AND BOUNDS
0158909	BEVAN FAMILY LIMITED LIABILITY COMPANY	LANCE OIL & GAS COMPANY INC	9/19/2005	SAN JUAN	NM	1419	854	200518832	16	29N	13W	TWO TRACTS IN MAPLE-LAKE MEDICAL PLAZA CONDOMINIUM MORE FULLY DESCRIBED IN LEASE
0158910	SAN JUAN REGIONAL MEDICAL CENTER INC	LANCE OIL & GAS COMPANY INC	11/4/2004	SAN JUAN	NM	1403	963	200502372	16	29N	13W	TRACT CONTAINING 9.1162 ACRES IN THE SE/4 SW/4 DESCRIBED IN LEASE BY METES AND BOUNDS; TRACT IN MAPLE-LAKE MEDICAL PLAZA CONDOMINIUM; TRACT IN THE NE/4 SW/4 DESCRIBED IN LEASE BY METES AND BOUNDS
0158922	RODNEY K DOOLIN ET UX	RICHARDSON PRODUCTION COMPANY	12/1/2003	SAN JUAN	NM	1380	3	200400227	17	29N	14W	TRACT IN THE NE/4 NW/4 DESCRIBED AS LOT 3, BLOCK B IN AUSTIN TERRACE SUBDIVISION
0158923	MARY I CASTON	RICHARDSON PRODUCTION COMPANY	12/1/2003	SAN JUAN	NM	1379	618	200326467	17	29N	14W	TRACT IN THE NE/4 NW/4 DESCRIBED AS THE EAST 50' OF LOT 6 AND ALL LOT 7, BLOCK B IN AUSTIN TERRACE SUBDIVISION; AND 20' WIDE PORTION OF GLADYS STREET
0158924	PHYLIS COMBS	RICHARDSON PRODUCTION COMPANY	3/1/2003	SAN JUAN	NM	1374	915	200321465	17	29N	14W	TRACT IN THE NW/4 NW/4 MORE FULLY DESCRIBED IN LEASE BY METES AND BOUNDS
0158925	GARY D CHILDERS ET UX	RICHARDSON PRODUCTION COMPANY	12/1/2003	SAN JUAN	NM	1380	405	200400629	17	29N	14W	TRACT IN THE NW/4 NW/4 MORE FULLY DESCRIBED IN LEASE BY METES AND BOUNDS
0158927	PATRICK PHILLIPS	LANCE OIL & GAS COMPANY INC	9/10/2005	SAN JUAN	NM	1421	164	200520055	16	29N	13W	PT OF THE S/2 SE/4 SE/4, MORE FULLY DESCRIBED BY METES AND BOUNDS
0158928	NAOMI FULLER	LANCE OIL & GAS COMPANY INC	9/10/2005	SAN JUAN	NM	1421	724	200520615	16	29N	13W	DESCRIBED BY METES AND BOUNDS
0158929	JIM R PHILLIPS	LANCE OIL & GAS COMPANY INC	9/10/2005	SAN JUAN	NM	1419	852	200518830	16	29N	13W	PT OF THE S/2 SE/4 SE/4, MORE FULLY DESCRIBED BY METES AND BOUNDS
0158930	RODNEY L PHILLIPS	LANCE OIL & GAS COMPANY INC	9/10/2005	SAN JUAN	NM	1419	853	200518831	16	29N	13W	PT OF THE S/2 SE/4 SE/4, MORE FULLY DESCRIBED BY METES AND BOUNDS
0158931	ALBERT PORTER BLAKE	LANCE OIL & GAS COMPANY INC	4/19/2005	SAN JUAN	NM	1410	213	200509070	16	29N	13W	PT OF THE S/2 SE/4 SE/4, MORE FULLY DESCRIBED BY METES AND BOUNDS
0158932	RUBY HICKS	RICHARDSON PRODUCTION COMPANY	6/30/2004	SAN JUAN	NM	1393	1022	200414983	16	29N	13W	PT OF THE S/2 SE/4 SE/4, MORE FULLY DESCRIBED BY METES AND BOUNDS
0158939	WILLIAM B BUSTAMANTE	LANCE OIL & GAS COMPANY INC	1/27/2006	SAN JUAN	NM	1429	258	200604353	18	29N	13W	PT OF SW/4 NE/4 DESCRIBED AS LOT 37 IN BLOCK 5 OF WESTLAND PARK SUBDIVISION NO. 2
0158940	JIMMY LESTER MCDONALD	LANCE OIL & GAS COMPANY INC	2/3/2005	SAN JUAN	NM	1429	739	200604834	7	29N	14W	TRACT IN THE SE/4 SW/4 MORE FULLY DESCRIBED IN LEASE BY METES AND BOUNDS
0158941	LEONORA TSO	LANCE OIL & GAS COMPANY INC	10/24/2005	SAN JUAN	NM	1429	738	200604833	7	29N	14W	LOT 13 IN BLOCK 3 OF VALLEDALE SUBDIVISION

XTO AGMT NO.	LESSOR	LESSEE	LEASE DATE	COUNTY	ST	BK	PG	INST NO.	SEC	TWP	RGE	LEGAL
0158942	MANUEL LACOUR ET UX	LANCE OIL & GAS COMPANY INC	1/18/2005	SAN JUAN	NM	1416	28	200515000	15	29N	14W	TRACT IN THE SW/4 NE/4 MORE FULLY DESCRIBED IN LEASE BY METES AND BOUNDS
0158943	BRIAN E OVERTURE	LANCE OIL & GAS COMPANY INC	2/22/2005	SAN JUAN	NM	1416	27	200514999	15	29N	14W	TWO TRACTS IN THE SW/4 NE/4 MORE FULLY DESCRIBED IN LEASE BY METES AND BOUNDS
0158944	ADA BROWN	LANCE OIL & GAS COMPANY INC	1/23/2006	SAN JUAN	NM	1428	610	200603713	18	29N	13W	PT OF SW/4 NE/4 DESCRIBED AS LOT 10 IN BLOCK 8 OF WESTLAND PARK SUBDIVISION NO. 2
0158945	ERNEST C. ASMUS ET UX	LANCE OIL & GAS COMPANY INC	1/27/2006	SAN JUAN	NM	1428	611	200603714	18	29N	13W	PT OF SE/4 SE/4 NW/4 DESCRIBED AS PT LOT 46 IN BLOCK 5 OF WESTLAND PARK SUBDIVISION NO. 2
0158946	NORMAN H FAVER & MARTHA K FAVER REV TR DT 9/30/91	LANCE OIL & GAS COMPANY INC	1/19/2006	SAN JUAN	NM	1428	609	200603712	18	29N	13W	TRACT IN THE E/2 NW/4 NE/4 MORE FULLY DESCRIBED IN LEASE BY METES AND BOUNDS
0158947	KENNETH E KING ET UX	LANCE OIL & GAS COMPANY INC	1/18/2005	SAN JUAN	NM	1416	29	200515001	15	29N	14W	TRACT IN THE SW/4 NE/4 MORE FULLY DESCRIBED IN LEASE BY METES AND BOUNDS
0158948	GARY WAYNE HORST ET UX	LANCE OIL & GAS COMPANY INC	1/23/2006	SAN JUAN	NM	1428	612	200603715	18	29N	13W	PT OF SW/4 NE/4 DESCRIBED AS LOT 6 IN BLOCK 7 OF WESTLAND PARK SUBDIVISION NO. 2
0158949	CAROL GENE WEST ADAMS LIVING TRUST DT 3/26/2001	LANCE OIL & GAS COMPANY INC	1/26/2006	SAN JUAN	NM	1428	608	200603711	18	29N	13W	TRACT IN THE NE/4 DESCRIBED MORE FULLY IN LEASE BY METES AND BOUNDS
0158950	RUBY A HICKS	RICHARDSON PRODUCTION COMPANY	6/11/2003	SAN JUAN	NM	1367	500	200313168	17	29N	13W	TRACT IN NW/4 DESCRIBED AS LOT 7; LOT 8 OF THE PHILLIPS SUBDIVISION
0158966	MARK E WARNER ET UX	LANCE OIL & GAS COMPANY INC	1/23/2006	SAN JUAN	NM	1428	783	200603886	18	29N	13W	PT OF SE/4 SE/4 NW/4 DESCRIBED AS PORTION OF LOT 44 IN BLOCK 5 OF WESTLAND PARK SUBDIVISION NO. 2
0158967	MARION LEE WELLS ET UX	LANCE OIL & GAS COMPANY INC	1/25/2005	SAN JUAN	NM	1430	46	200605193	7	29N	14W	TRACT IN THE NW/4 SW/4 DESCRIBED AS LOT 1; LOT 2 OF THE OREN SUBDIVISION
0158968	GERALD NOLAN	LANCE OIL & GAS COMPANY INC	7/18/2005	SAN JUAN	NM				17	29N	13W	TRACT IN NW/4 DESCRIBED AS LOT 1; LOT 2; LOT 3 IN BLOCK 2 OF THE WEST APACHE SUBDIVISION
0158969	W L LASHCROFT TRUST ET AL	LANCE OIL & GAS COMPANY INC	3/29/2005	SAN JUAN	NM				7	29N	14W	PART OF LOT 4 DESCRIBED MORE FULLY IN LEASE BY METES AND BOUNDS
0158970	LARRY M DEWEESE ET UX	LANCE OIL & GAS COMPANY INC	1/23/2006	SAN JUAN	NM	1429	256	200604351	18	29N	13W	PT OF SW/4 NE/4 DESCRIBED AS LOT 7 IN BLOCK 7 OF WESTLAND PARK SUBDIVISION NO. 2
0158972	DAVID W WATSON ET UX	JOHN J REDFERN JR	5/16/1962	SAN JUAN	NM	519	56		15	29N	13W	TRACT IN E/2 MORE FULLY DESCRIBED IN LEASE BY METES AND BOUNDS
0158975	NITA M KENNEDY ET AL	LANCE OIL & GAS COMPANY INC	1/23/2006	SAN JUAN	NM	1429	257	200604352	18	29N	13W	PT OF N/2 DESCRIBED AS LOT 5 IN BLOCK 6 OF WESTLAND PARK SUBDIVISION NO. 2
0158976	JACKIE L JACKSON ESTATE	LANCE OIL & GAS COMPANY INC	5/4/2005	SAN JUAN	NM	1412	613	200511493	22	29N	13W	TRACT IN THE SE/4 NW/4 DESCRIBED AS LOT 8, BLOCK 2 OF THE ODAFFER SUBDIVISION

XTO AGMT NO.	LESSOR	LESSEE	LEASE DATE	COUNTY	ST	BK	PG	INST NO.	SEC	TWP	RGE	LEGAL
0158977	CHARLES W WHEELER	LANCE OIL & GAS COMPANY INC	1/16/2005	SAN JUAN	NM	1427	572	200602601	7	29N	14W	TRACT IN THE SE/4 SW/4 MORE FULLY DESCRIBED IN LEASE BY METES AND BOUNDS
0158978	JESSE A MAY JR	LANCE OIL & GAS COMPANY INC	1/23/2006	SAN JUAN	NM	1427	1040	200603069	18	29N	13W	TRACT IN THE NE/4 SE/4 NE/4 DESCRIBED MORE FULLY IN LEASE BY METES AND BOUNDS
0158993	NORMAN H FAVER & MARTHA K FAVER REV TR 9/30/91	LANCE OIL & GAS COMPANY INC	3/3/2006	SAN JUAN	NM	1430	47	200605194	18	29N	13W	TRACT IN THE E/2 W/2 NE/4 DESCRIBED MORE FULLY IN LEASE BY METES AND BOUNDS
0158994	GARY A BOOTHE ESTATE	LANCE OIL & GAS COMPANY INC	10/24/2005	SAN JUAN	NM	1431	878	200607079	7	29N	14W	TRACT IN THE SW/4 NW/4 MORE FULLY DESCRIBED IN LEASE BY METES AND BOUNDS
0158996	LIZABETH MANYGOATS	LANCE OIL & GAS COMPANY INC	1/23/2006	SAN JUAN	NM	1433	43	200608250	18	29N	13W	PT OF SW/4 NE/4 DESCRIBED AS LOT 2 IN BLOCK 8 OF WESTLAND PARK SUBDIVISION NO. 2
0158997	JACK BOWLIN ET UX	LANCE OIL & GAS COMPANY INC	2/2/2006	SAN JUAN	NM	1431	877	200607078	18	29N	13W	TRACT IN THE NE/4 NW/4 DESCRIBED MORE FULLY IN LEASE BY METES AND BOUNDS
0158998	WAYNE ENGLAND AND BETTY JANE ENGLAND RTAD 5/27/94	LANCE OIL & GAS COMPANY INC	1/23/2006	SAN JUAN	NM	1431	876	200607077	18	29N	13W	TRACT IN THE NW/4 NE/4 NE/4 DESCRIBED MORE FULLY IN LEASE BY METES AND BOUNDS
0158999	RAYMOND A FRYE ET UX	LANCE OIL & GAS COMPANY INC	4/6/2006	SAN JUAN	NM	1431	875	200607076	18	29N	13W	FIVE TRACTS IN THE SE/4 NE/4 MORE FULLY DESCRIBED IN LEASE
0159001	THOMAS H S STRANGE ET UX	LANCE OIL & GAS COMPANY INC	1/23/2006	SAN JUAN	NM				18	29N	13W	PT OF SW/4 NE/4 DESCRIBED AS LOT 12 IN BLOCK 6 OF WESTLAND PARK SUBDIVISION NO. 2
0159003	LARRY LEE PRUIT	LANCE OIL & GAS COMPANY INC	6/24/2005	SAN JUAN	NM	1412	966	200511846	4	29N	13W	SW/4 NW/4; NORTH 100' OF NW/4 SW/4
0159054	RADIO PRAYER LEAGUE INC	RICHARDSON PRODUCTION COMPANY	5/25/2004	SAN JUAN	NM	1389	708	200410399	16	29N	13W	TRACT OF LAND LOCATED IN THE SW/4 SE/4; MORE FULLY DESCRIBED BY METES AND BOUNDS
0159055	DESERT VIEW INDIAN MISSION INC	RICHARDSON PRODUCTION COMPANY	5/25/2004	SAN JUAN	NM	1390	669	200411428	16	29N	13W	TRACT OF LAND LOCATED IN THE SW/4 SE/4; MORE FULLY DESCRIBED BY METES AND BOUNDS
0159115	PAMELA GENE COOK ET AL	LANCE OIL & GAS COMPANY INC	5/25/2004	SAN JUAN	NM	1394	453	200415589	16	29N	13W	TRACT OF LAND IN THE NE/4 SE/4 DESCRIBED AS PT OF NW/4 OF BLOCK 2 IN BLAKE'S SOUTH FARMINGTON ADDITION, MORE FULLY DESCRIBED IN LEASE BY METES AND BOUNDS
0159116	4 P'S LIMITED LIABILITY COMPANY	LANCE OIL & GAS COMPANY INC	8/23/2006	SAN JUAN	NM	1442	745	200618423	16	29N	13W	TRACT OF LAND IN THE NW/4 SW/4 MORE FULLY DESCRIBED IN LEASE BY METES AND BOUNDS
0159206	LLOYD & AGNES PALMER TRUST AGREEMENT DTE 5/27/86	RICHARDSON PRODUCTION COMPANY	1/28/2002	SAN JUAN	NM	1343	653	200209795	22	29N	13W	TRACT IN THE SE/4 NW/4 DESCRIBED AS N 118' OF LOT 1 OF THE BLUFFVIEW SUBDIVISION

XTO AGMT NO.	LESSOR	LESSEE	LEASE DATE	COUNTY	ST	BK	PG	INST NO.	SEC	TWP	RGE	LEGAL
0161317	MISTI D VALDEZ	LANCE OIL & GAS COMPANY INC	4/26/2005	SAN JUAN	NM	1411	71	200509950	16	29N	13W	TRACT OF LAND IN THE SE/4 SW/4 MORE FULLY DESCRIBED IN LEASE BY METES AND BOUNDS
0161318	PUBLIC SERVICE COMPANY OF NEW MEXICO	LANCE OIL & GAS COMPANY INC	4/26/2005	SAN JUAN	NM	1411	77	200509956	16	29N	13W	TRACT OF LAND IN THE NE/4 SW/4 MORE FULLY DESCRIBED IN LEASE BY METES AND BOUNDS
0161320	DEWEY B DOBBS ET UX	LANCE OIL & GAS COMPANY INC	3/17/2005	SAN JUAN	NM	1411	72	200509951	15	29N	14W	TRACT IN THE SW/4 NE/4 MORE FULLY DESCRIBED IN LEASE BY METES AND BOUNDS
0161324	DAVID C CY COOPER AND MANALYNN COOPER RTD 12/7/99	LANCE OIL & GAS COMPANY INC	4/26/2005	SAN JUAN	NM	1410	215	200509072	16	29N	13W	NORTH 175' OF TRACT 2; 3; NORTH 146.5' OF TRACT 1 OF THE HUBBARD ACRE TRACTS; TRACT IN NE/4 SW/4 DESCRIBED AS LOT 5; LOT 6; LOT 7; EAST 5' OF LOT 8 IN BLOCK 2 OF THE GOODMAN SUBDIVISION NO. 1
0161327	FEDELINA VALENCIA LIVING TRUST DT 2/3/98	LANCE OIL & GAS COMPANY INC	4/14/2005	SAN JUAN	NM	1410	214	200509071	16	29N	13W	TWO TRACTS OF LAND LOCATED IN THE NW/4 SE/4, MORE FULLY DESCRIBED BY METES AND BOUNDS
0161328	JIMMY D BOND	LANCE OIL & GAS COMPANY INC	1/24/2005	SAN JUAN	NM	1404	578	200503190	15	29N	14W	TRACT IN THE SW/4 SW/4 DESCRIBED AS LOT 70 OF HARPER VALLEY SUBDIVISION
0161330	JUSTIN RAY FUNK	LANCE OIL & GAS COMPANY INC	1/26/2005	SAN JUAN	NM	1405	639	200504284	15	29N	14W	TRACT IN THE SW/4 DESCRIBED AS LOT 151 OF HARPER VALLEY SUBDIVISION
0161332	RON VAN VALKENBURG ET UX	LANCE OIL & GAS COMPANY INC	1/25/2005	SAN JUAN	NM	1404	843	200503455	15	29N	14W	TRACT IN THE SW/4 SW/4 DESCRIBED AS LOT 19 OF HARPER VALLEY SUBDIVISION
0161338	SCARLETT A CORRIEL	LANCE OIL & GAS COMPANY INC	1/20/2005	SAN JUAN	NM	1405	642	200504287	15	29N	14W	TRACT IN THE SW/4 NW/4 DESCRIBED AS LOT 9 OF HARPER VALLEY SUBDIVISION
0161339	NADINE M COLE	LANCE OIL & GAS COMPANY INC	12/20/2004	SAN JUAN	NM	1405	644	200504289	17	29N	13W	TRACT IN NW/4 DESCRIBED AS LOT 2 IN BLOCK 1 OF THE WEST APACHE SUBDIVISION
0161343	IRA W GENTRY ET UX	LANCE OIL & GAS COMPANY INC	1/25/2005	SAN JUAN	NM	1405	641	200504286	15	29N	14W	TRACT IN THE SW/4 DESCRIBED AS LOT 45; LOT 46; LOT 78; LOT 85; LOT 86; LOT 110; LOT 111; LOT 138 OF HARPER VALLEY SUBDIVISION
0161347	BENNY VIGIL	LANCE OIL & GAS COMPANY INC	12/20/2004	SAN JUAN	NM	1404	577	200503189	17	29N	13W	TRACT IN NW/4 DESCRIBED AS 5/2 LOT 7; LOT 9 OF THE PHILLIPS SUBDIVISION
0161350	SAN JUAN COUNTY NEW MEXICO	LANCE OIL & GAS COMPANY INC	3/31/2005	SAN JUAN	NM	1410	569	200509426	7	29N	14W	TRACT IN THE SW/4 MORE FULLY DESCRIBED IN LEASE
0161356	BILL & JUNE GARRISON LIVING TR UTA D 3/10/93	LANCE OIL & GAS COMPANY INC	5/12/2005	SAN JUAN	NM	1411	75	20509954	16	29N	13W	TRACT OF LAND IN THE NE/4 SE/4 DESCRIBED AS THE S/2 OF BLOCK 10 IN BLAKE'S SOUTH FARMINGTON ADDITION
0161362	DELBERT RONALD BOICE & NORA MAY BOICE RTD 12/5/96	LANCE OIL & GAS COMPANY INC	3/3/2005	SAN JUAN	NM	1408	268	200507053	17	29N	13W	TRACT IN NW/4 DESCRIBED AS LOT 5; LOT 6; LOT 7; PT OF LOT 8 IN BLOCK 3 OF BLAKE SUBDIVISION; AND TRACT IN NE/4 NW/4 DESCRIBED FOR FULLY IN LEASE BY METES AND BOUNDS

XTO AGMT NO.	LESSOR	LESSEE	LEASE DATE	COUNTY	ST	BK	PG	INST NO.	SEC	TWP	RGE	LEGAL
0161365	CURTIS W BROWN AND SYBIL G BROWN REV TR AGREEMENT	LANCE OIL & GAS COMPANY INC	3/3/2004	SAN JUAN	NM	1406	692	200505461	17	29N	13W	TRACT IN THE E/2 NE/4 NW/4 DESCRIBED MORE FULLY IN LEASE BY METES AND BOUNDS
0161378	ERNEST BROWN ET AL	LANCE OIL & GAS COMPANY INC	5/6/2005	SAN JUAN	NM	1413	361	200512265	16	29N	13W	TRACT OF LAND IN THE NE/4 SE/4 DESCRIBED AS NE/4 OF BLOCK 15 IN BLAKE'S SOUTH FARMINGTON ADDITION
0161391	CURTIS W & SYBIL G BROWN REV TRUST	LANCE OIL & GAS COMPANY INC	2/17/2005	SAN JUAN	NM	1406	691	200505460	17	29N	13W	PT OF NE/4 NE/4 NE/4 NW/4 DESCRIBED MORE FULLY IN LEASE BY METES AND BOUNDS
0161392	JACINTO CARDENAS ET UX	LANCE OIL & GAS COMPANY INC	5/4/2005	SAN JUAN	NM	1411	955	200510834	22	29N	13W	TRACT IN THE SE/4 NW/4 DESCRIBED AS LOT 1, BLOCK 2 OF THE GULLEDGE SUBDIVISION
0161393	CANDELARIA REVOCABLE TRUST DATED 12/7/95	LANCE OIL & GAS COMPANY INC	12/20/2004	SAN JUAN	NM	1404	158	200502770	17	29N	13W	TRACT IN NW/4 DESCRIBED AS LOT 13 AND N/2 LOT 15 OF THE PHILLIPS SUBDIVISION
0161394	CHARLES COLE ET UX	LANCE OIL & GAS COMPANY INC	12/20/2004	SAN JUAN	NM	1405	643	200504288	17	29N	13W	TRACT IN NW/4 DESCRIBED AS LOT 1 IN BLOCK 1 OF THE WEST APACHE SUBDIVISION
0161395	KENT EUGENE DAVENPORT	LANCE OIL & GAS COMPANY INC	3/31/2005	SAN JUAN	NM	1411	952	200510831	17	29N	13W	W/4 W/2 NW/4 LESS THREE TRACTS DESCRIBED MORE FULLY IN LEASE
0161396	CRAIG REVOCABLE TRUST DATED 10/5/2004	LANCE OIL & GAS COMPANY INC	8/11/2005	SAN JUAN	NM	1416	756	200515728	17	29N	13W	W/4 W/2 NW/4 LESS THREE TRACTS DESCRIBED MORE FULLY IN LEASE
0161399	CLAUDE A DECKER ET UX	LANCE OIL & GAS COMPANY INC	3/14/2005	SAN JUAN	NM	1408	267	200507052	7	29N	14W	TRACT IN THE NW/4 SE/4 SW/4 MORE FULLY DESCRIBED IN LEASE BY METES AND BOUNDS
0161402	DAN DECKER ET AL	LANCE OIL & GAS COMPANY INC	3/14/2005	SAN JUAN	NM	1413	363	200512267	7	29N	14W	TWO TRACTS IN THE SW/4 DESCRIBED MORE FULLY IN LEASE BY METES AND BOUNDS
0162430	STATE OF NEW MEXICO B-11017-59	HARRY S WRIGHT	2/18/1944	SAN JUAN	NM				20	29N	13W	SW/4 NW/4
0162571	STATE OF NEW MEXICO B-11242-47	HARRY S WRIGHT	5/26/1944	SAN JUAN	NM				16	30N	14W	N/2 NW/4; N/2 SE/4; NE/4; SW/4 SW/4
0162613	STATE OF NEW MEXICO B-11242-53	HARRY S WRIGHT	5/26/1944	SAN JUAN	NM				16	29N	14W	NW/4 NE/4
0166533	NM-083503	CNG DEVELOPMENT COMPANY	4/1/1990	SAN JUAN	NM	167	248		30	32N	7W	ALL
0171773	NM SF-078615	F J ELLYSON	3/1/1948	SAN JUAN	NM				31	32N	7W	W/2; N/2 NE/4; SW/4 NE/4; W/2 SE/4
0171774	NM SF-079511	HAZEL BOLACK	9/1/1949	SAN JUAN	NM				24	30N	8W	W/2
0171775	NM SF-078581-A	DAVID C TAYLOR EXEC EST OF R B MCKEEN	10/1/1949	SAN JUAN	NM				13	30N	8W	LOT 1; LOT 2; LOT 3; LOT 4
0171778	NM-03358 SEGREGATED FROM NM-078993	KATHERINE MARTIN	8/1/1948	SAN JUAN	NM				1	30N	8W	LOT 3; LOT 4; S/2 NW/4; SW/4
									12	30N	8W	LOT 7; LOT 8; LOT 9; NW/4
									1	31N	7W	LOT 6; LOT 7; LOT 8; E/2 SE/4
									10	31N	7W	S/2
									11	31N	7W	N/2; N/2 SW/4; SW/4 SW/4
									12	31N	7W	E/2; S/2 NW/4; S/2 SW/4
									13	31N	7W	ALL
									14	31N	7W	E/2; E/2 SW/4
0171779	NM SF-078970	DAVID L MILLS	2/1/1948	SAN JUAN	NM				18	31N	6W	N/2
0171780	NM-03356	JOHN E WELLS	4/1/1948	SAN JUAN	NM				14	31N	7W	W/2 W/2; SE/4 NW/4
									15	31N	7W	ALL

XTO AGMT NO.	LESSOR	LESSEE	LEASE DATE	COUNTY	ST	BK	PG	INST NO.	SEC	TWP	RGE	LEGAL
0171781	NM 5F-080557	W B COLLINS	9/3/1948	SAN JUAN	NM				19	31N	7W	W/2 E/2; N/2 W/2
0171782	USA NMSF-079045	JACK M AKIN	4/1/1951	SAN JUAN	NM				21	31N	7W	ALL
									29	31N	7W	ALL
									30	31N	7W	LOT 7; LOT 8; LOT 11; LOT 12; SE/4 NE/4; W/2 NE/4
									20	31N	7W	E/2; E/2 W/2; W/2 SW/4
0171783	NM-05058	FRANK L WOOD	6/1/1951	SAN JUAN	NM	1170	849		6	31N	6W	LOT 8; LOT 9; LOT 10; LOT 11
0171784	MARCELLO D LUCERO ET UX	C H NYE	11/13/1947	SAN JUAN	NM	130	140		20	31N	7W	W/2 NW/4
0171785	MANUEL ACTOCHA LUCERO ET UX	C H NYE	11/13/1947	SAN JUAN	NM	130	144		7	30N	7W	LOT 10; LOT 11
0171786	PAUL SIDNEY REA ET UX	STANOLIND OIL AND GAS COMPANY	12/12/1947	SAN JUAN	NM	130	200		9	31N	7W	S/2
0171787	ORBIT R MULLEN ET UX	STANOLIND OIL AND GAS COMPANY	6/15/1948	SAN JUAN	NM	130	421		1	31N	7W	SW/4; W/2 SE/4
						130			12	31N	7W	N/2 NW/4
0171788	SIMON VELASQUEZ ET UX	C H NYE	11/17/1947	SAN JUAN	NM	130	171		13	30N	8W	PT OF NE/4; PT OF NE/4 SE/4; PT OF NW/4 SE/4
0171789	JUAN LEANDRO LUCERO ET AL	C H NYE	11/13/1947	SAN JUAN	NM	130	150		30	31N	7W	NE/NE/4
									19	31N	7W	SE/4 SE/4
0171790	RAMON LUCERO ET AL	C H NYE	11/12/1947	SAN JUAN	NM	130	146		6	30N	7W	NW/4 SE/4; S 14 ACRES OF SW/4 NE/4 BEING S 54 ACRES OF TRACT 59
									30	31N	7W	40 ACS IN THE CENTER OF THE SE/4
									7	30N	7W	E/2 NW/4
0171791	BEN CASE	STANOLIND OIL AND GAS COMPANY	1/28/1948	SAN JUAN	NM	130	246		31	31N	7W	W 70 ACS IN W/2 NE/4
0171792	HORACE F MCKAY ET UX	STANOLIND OIL AND GAS COMPANY	12/9/1947	SAN JUAN	NM	130	189		19	31N	7W	NE/4 SE/4; SE/4 NE/4
0171793	BEN CASE	C H NYE	11/7/1947	SAN JUAN	NM	130	127		19	31N	7W	NE/4 NE/4
0171794	S M LUCERO ET AL	C H NYE	11/10/1947	SAN JUAN	NM	130	175		6	30N	7W	NORTH 13 ACRES OF NW/4 NE/4 OF TRACT 39
									30	31N	7W	SE/4 SE/4
									31	31N	7W	N/2 NE/4 NE/4; NE/4 NE/4; NE/4 SE/4; NW/4 NE/4; SE/4 NE/4; SW/4 NE/4; SW/4 SE/4
0171795	ST OF NM B-11125-54	HARRY S WRIGHT	3/21/1944	SAN JUAN	NM				32	31N	7W	LOT 4; SE/4 SW/4
0171796	CAMILLO MARTINEZ ET UX	C H NYE	11/10/1947	SAN JUAN	NM	130	142		6	30N	7W	SOUTH 27 ACRES OF THE NW/4 NE/4; NORTH 26 ACRES OF THE SW/4 NE/4, BEING PT OF TRACT 39
0171797	SAUL A YAGER ET UX	WAYNE MOORE	9/1/1948	SAN JUAN	NM	135	68		18	30N	7W	S/2 SE/4; NW/4 SE/4
0171798	SAUL A YAGER ET UX	WAYNE MOORE	9/1/1948	RIO ARRIBA SAN JUAN	NM	5	71		19	30N	7W	NE/4 NE/4
						135	69					
0171799	BEN CASE ET UX	STANOLIND OIL AND GAS COMPANY	12/15/1947	SAN JUAN	NM	146	75		13	30N	8W	PT OF NE/4
0171800	CC & ETHELWYN CULPEPPER	STANOLIND OIL AND GAS COMPANY	4/15/1953	SAN JUAN	NM	228	128		6	30N	7W	SE/4 SW/4 (ADA NORTH 40 ACRES OF TRACT 40)
									7	30N	7W	20 ACRES IN N/2 SEC. 7 (ADA TRACT 40 IN SECTIONS 6 & 7)
0171801	H B SAMMONS	KENNETH E MCAFEE	4/14/1953	SAN JUAN	NM	208	129		6	30N	7W	SE/4 SW/4 (ADA NORTH 40 ACRES OF TRACT 40)
									7	30N	7W	20 ACRES IN N/2 SEC. 7 (ADA TRACT 40 IN SECTIONS 6 & 7)



XTO AGMT NO.	LESSOR	LESSEE	LEASE DATE	COUNTY	ST	BK	PG	INST NO.	SEC	TWP	RGE	LEGAL
0171802	NM-28758	BLACKWOOD & NICHOLS CO LTD	11/1/1976	SAN JUAN	NM				1	31N	7W	LOT 5
0171803	NM-014226	H H PHILLIPS	1/1/1954	SAN JUAN	NM				13	30N	8W	S/2 SE/4
0171804	NM SF-079060	W B COLLINS	9/1/1948	RIO ARRIBA	NM				9	30N	7W	E/2 SW/4; SE/4
									20	30N	7W	NE/4; E/2 NW/4; S/2
									21	30N	7W	ALL
									17	30N	7W	E/2 E/2; NW/4 NE/4
									19	30N	7W	LOT 10; LOT 11; S/2 SE/4
0171805	BURLINGTON RESOURCES OIL & GAS COMPANY	SAN JUAN PARTNERS LLC	7/1/1998	RIO ARRIBA	NM	157	242		19	30N	7W	NE/4 NE/4
0171806	NM SF-079003	PATRICIA A SEYMOUR	7/1/1948	SAN JUAN	NM				18	30N	7W	S/2 SE/4; NW/4 SE/4
									27	31N	7W	ALL
									34	31N	7W	ALL
									35	31N	7W	ALL
0171808	NM SF-078988	W R CHILDERS	7/1/1948	SAN JUAN	NM				22	31N	7W	ALL
									6	31N	6W	S/2
									7	31N	6W	ALL
									18	31N	6W	S/2
									19	31N	6W	ALL
									20	31N	6W	ALL
0171809	NM SF-079082	ELEANOR B SCOTT	4/1/1951	SAN JUAN	NM				25	31N	8W	N/2; SW/4
									30	31N	7W	LOT 5; LOT 6; LOT 9; LOT 10; E/2 W/2
									31	31N	7W	E/2 W/2; LOT 5; LOT 7; LOT 8; LOT 11; LOT 12;
												LOT 14
									17	30N	7W	LOT 1; LOT 3; LOT 4
0171810	NM SF-079043	HORACE F MCKAY JR	4/1/1951	RIO ARRIBA	NM				18	30N	7W	SW/4 NE/4
									19	31N	7W	LOT 5; LOT 6; LOT 7; LOT 8
									4	30N	7W	SE/4
									9	30N	7W	N/2; W/2 SW/4
									4	30N	7W	LOT 5; LOT 6; LOT 7; LOT 8; LOT 9; S/2 N/2
									28	31N	7W	ALL
									31	31N	7W	LOT 6; LOT 9; LOT 10; LOT 13
									33	31N	7W	ALL
									8	30N	7W	LOT 1; LOT 2; LOT 3; E/2; NW .4
									5	30N	7W	LOT 5; LOT 6; LOT 7; LOT 8; S/2; S/2 N/2
0171811	NM SF-079042	HORACE F MCKAY JR	5/1/1951	RIO ARRIBA	NM				6	30N	7W	LOTS 8-21; SE/4 NW/4; NE/4 SW/4
									7	30N	7W	LOT 6; LOT 7; LOT 8; LOT 9; LOT 12; LOT 13;
												LOT 14; LOT 15; LOT 16; E/2 NE/4
									18	30N	7W	LOTS 5-14; E/2 W/2
									19	30N	7W	LOT 5; LOT 6; LOT 7; LOT 8; LOT 9; E/2 NW/4
0171812	NM SF-079073	CHARLES B GONSALES	4/1/1951	SAN JUAN	NM				23	31N	7W	ALL
0171813	NM-03845	ALBERT M SENTER JR	8/1/1952	SAN JUAN	NM				24	31N	7W	ALL
0171814	NM SF-079010	DANIEL A MACPHERSON JR	7/1/1948	SAN JUAN	NM				25	31N	7W	ALL
									26	31N	7W	ALL
0171815	RAMON M LUCERO ET AL	C H NYE	11/12/1947	SAN JUAN	NM	130	148		17	30N	7W	S/2 NW/4; N/2 SW/4 (TRACTS 43-44)

XTO AGMT NO.	LESSOR	LESSEE	LEASE DATE	COUNTY	ST	BK	PG	INST NO.	SEC	TWP	RGE	LEGAL
0171816	SIMON VELASQUEZ ET UX	STANOLIND OIL AND GAS COMPANY	11/10/1947	SAN JUAN	NM	170	539		8 7	30N 30N	7W 7W	40 ACRES IN TRACT 42 (ADA W/2 SW/4) N 20 ACRES IN THE S 40 ACRES OF TRACT 40; W 80 ACRES OF TRACT 41 (ADA SE/4)
0171817	SANTIAGO VELASQUEZ ET UX	C H NYE	11/17/1947	SAN JUAN	NM	130	184		8 7	30N 30N	7W 7W	N 40 ACRES OF TRACT 42 S 20 ACRES OF TRACT 40; EAST 80 ACRES OF TRACT 41
0171818	ST OF NM E0-178-1	J HARRY CARNES ET UX	2/13/1945	RIO ARRIBA SAN JUAN	NM NM	142 1165	877 935		16 16 32	30N 31N 31N	7W 7W 7W	W/2 NW/4 NW/4; SW/4 NW/4; NW/4 SW/4; SW/4 SW/4 NE/4 NE/4; NW/4 NE/4; SW/4 NE/4; SE/4 NE/4; NE/4 SE/4; NW/4 SE/4; SW/4 SE/4; SE/4 SE/4
0171819	SILVIANO M LUCERO ET AL	C H NYE	11/10/1947	SAN JUAN	NM	130	187		19	30N	7W	W/2 NE/4 (ADA TRACT 46)
0171820	FLORENCE OWENS	A M LLOYD	6/16/1951	SAN JUAN	NM	158	567		4	30N	7W	E/2 SW/4
0171821	SIMON VELASQUEZ	C H NYE	11/10/1947	SAN JUAN	NM	130	156		17 18	30N 30N	7W 7W	NW/4 NW/4 NE/4 NE/4 BEING PT OF TRACT 42
0177106	ST OF NM 10889	AL GREER	12/23/1943	SAN JUAN	NM	1462	123		16	24N	9W	NW/4 SE/4
0182630	USA SF-081239	LAURENCE CORBETT KELLY	1/1/1950	SAN JUAN	NM				10	30N	12W	NE/4 SW/4
0184184	STATE OF NEW MEXICO B-10405-71	HARRY S WRIGHT	6/24/1943	SAN JUAN	NM				32	31N	12W	SE/4 SW/4
0184248	STATE OF NEW MEXICO B-10405-92	HARRY S WRIGHT	6/24/1943	SAN JUAN	NM				36	31N	11W	NW/4 NW/4
0184399	STATE OF NEW MEXICO OG-959-7	MONSANTO CHEMICAL COMPANY	6/18/1957	SAN JUAN	NM	460	82		2	30N	13W	NE/4 SW/4
0184506	STATE OF NEW MEXICO E-453-29	HARRY S WRIGHT	7/16/1945	SAN JUAN	NM				2	30N	13W	SE/4 NW/4
0184569	STATE OF NEW MEXICO E-9226-5	ANDERSON PRICHARD OIL CORPORATION	7/19/1955	SAN JUAN	NM	283	176		16	29N	11W	NW/4 NE/4; NW/4 SE/4
0184706	STATE OF NEW MEXICO E-3148-23	JOHN BURROUGHS	12/10/1949	SAN JUAN	NM				36	25N	11W	SW/4 NE/4
0184725	STATE OF NEW MEXICO E-3148-24	JOHN BURROUGHS	12/10/1949	SAN JUAN	NM	321	66		32	25N	11W	SW/4 SE/4; N/2 NE/4 ; N/2 SE/4
0185015	STATE OF NEW MEXICO B-10644-75	BERNICE R PIATT	9/10/1943	SAN JUAN	NM				32	29N	10W	SE/4 NE/4
0185105	STATE OF NEW MEXICO B-11571-56	HARRY S WRIGHT	10/21/1944	SAN JUAN	NM				16	32N	12W	SW/4 NE/4
0185127	STATE OF NEW MEXICO B-11625-33	W S PATTERSON	11/20/1944	SAN JUAN	NM				2	31N	12W	SW/4 NW/4
0185173	STATE OF NEW MEXICO E-9989-8	MONSANTO CHEMICAL COMPANY	4/17/1956	SAN JUAN	NM	468	7		16	26N	11W	W/2 SE/4
0186276	STATE OF NEW MEXICO B-11125-93	HARRY S WRIGHT	3/21/1944	SAN JUAN	NM				36	27N	8W	SE/4 SE/4
0186796	CHESTER R EDEN ET UX	ROBERT L BAYLESS	7/16/1996	SAN JUAN	NM	1225	992	9614074	11	29N	13W	PORTION OF NE/4 SW/4
0186947	BARBARA ANN POHLAD	MERRION OIL & GAS CORPORATION	12/1/1997	SAN JUAN	NM	1260	618		7 18	31N 31N	13W 13W	SE/4 SE/4 NE/4; SE/4 NW/4; NW/4 SE/4; NE/4 SW/4
0187042	JOHN C OCONNOR JR ET UX	MERRION OIL & GAS CORPORATION	6/4/1998	SAN JUAN	NM	1262	844		7 18	31N 31N	13W 13W	NE/4; SE/4 NW/4; NW/4 SE/4; NE/4 SW/4
0187043	MARY OCONNOR PFAHL	MERRION OIL & GAS CORPORATION	7/3/1998	SAN JUAN	NM	1265	515		7	31N	13W	SE/4 SE/4
0187044	USA NMMN-560223	CHARLINE I FREW	7/1/1966	SAN JUAN	NM	840	82		19	26N	12W	E/2
0187054	USA NMSF-079048A	MARY C HAGOOD	7/1/1949	SAN JUAN	NM	1296	943		35	32N	9W	LOT 11; LOT 12, LOT 13; LOT 14, ADA
0187070	AMYELLE H BRADY REVOCABLE TRUST	JEROME P MCHUGH	10/31/1980	SAN JUAN	NM	899	102		27	32N	9W	NW/4 NE/4; S/2 NE/4
0187077	LAURA D ARBUCKLE	JEROME P MCHUGH	11/4/1980	SAN JUAN	NM	899	294		27	32N	9W	NW/4 NE/4; S/2 NE/4
0187086	PHILIP L WRIGHT ET UX	JEROME P MCHUGH	11/4/1980	SAN JUAN	NM	899	293		27	32N	9W	NW/4 NE/4; S/2 NE/4
0187089	DR JOHN HALBERT	JEROME P MCHUGH	11/4/1980	SAN JUAN	NM	899	23		27	32N	9W	NW/4 NE/4; S/2 NE/4
0187098	PHILIP HENDEL	JEROME P MCHUGH	11/5/1980	SAN JUAN	NM	899	292		27	32N	9W	NW/4 NE/4; S/2 NE/4
0187106	LOUIS B HOFEMANN ET UX	JEROME P MCHUGH	12/9/1981	SAN JUAN	NM	917	175		27	32N	9W	NW/4 NE/4; S/2 NE/4

XTO AGMT NO.	LESSOR	LESSEE	LEASE DATE	COUNTY	ST	BK	PG	INST NO.	SEC	TWP	RGE	LEGAL
0187114	MRS JANE E SCHUPPAN	JEROME P MCHUGH	9/24/1980	SAN JUAN	NM	893	251		27	32N	9W	NW/4 NE/4; S/2 NE/4
0187116	ELIZABETH M SCHUPPAN	JEROME P MCHUGH	9/24/1980	SAN JUAN	NM	893	191		27	32N	9W	NW/4 NE/4; S/2 NE/4
0187117	HERBERT W SCHUPPAN ET UX	JEROME P MCHUGH	9/24/1980	SAN JUAN	NM	893	252		27	32N	9W	NW/4 NE/4; S/2 NE/4
0187118	ELTON A SCHUPPAN	JEROME P MCHUGH	9/24/1980	SAN JUAN	NM	893	253		27	32N	9W	NW/4 NE/4; S/2 NE/4
0187119	JOHN LELICOFF ET UX	JEROME P MCHUGH	8/27/1980	SAN JUAN	NM	893	67		27	32N	9W	NW/4 NE/4; S/2 NE/4
0187120	WILLIAM TRUMAN MANN ET UX	JEROME P MCHUGH	10/17/1980	SAN JUAN	NM	893	291		27	32N	9W	NW/4 NE/4; S/2 NE/4
0187135	THOMAS B SCOTT JR ET UX	WELDON C JULANDER	11/12/1959	SAN JUAN	NM	438	1		2	29N	13W	SW/4 NE/4; NE/4 SW/4; NW/4 SE/4
0187139	PAUL H UMBACH ET UX	WELDON C JULANDER	11/12/1959	SAN JUAN	NM	438	3		2	29N	13W	SW/4 NE/4; NE/4 SW/4; NW/4 SE/4
0187141	O JULLY ET UX	WELDON C JULANDER	11/16/1959	SAN JUAN	NM	438	4		2	29N	13W	SW/4 NE/4; NE/4 SW/4; NW/4 SE/4
0187167	LONE STAR PROPERTIES INC ET AL	GLOBAL OILS INC	2/4/1960	SAN JUAN	NM	447	104		2	29N	13W	SE/4 NE/4
0187168	FRANK O BROTHERS ET UX	WELDON C JULANDER	10/5/1959	SAN JUAN	NM	438	332		2	29N	13W	SE/4 NE/4
0187169	C R HUNTINGTON ET UX	SUNRAY MIDCONTINENT OIL COMPANY	2/11/1960	SAN JUAN	NM	450	298		2	29N	13W	S/2 NW/4
0187170	JEWEL MCGEE ET AL	SUNRAY MIDCONTINENT OIL COMPANY	2/11/1960	SAN JUAN	NM	450	297		2	29N	13W	SE/4 NW/4; 18 ACRES IN SW/4 NW/4 MORE FULLY DESCRIBED IN LEASE
0187171	AMERICAN TANK AND STEEL CORPORATION	JOHN J REDFERN JR	7/19/1960	SAN JUAN	NM	457	168		11	29N	13W	THREE TRACTS IN E/2 W/2 SE/4 MORE FULLY DESCRIBED IN LEASE BY METES AND BOUNDS
0187172	DESERT LANDS COMPANY	J P LEYENDECKER	2/24/1961	SAN JUAN	NM	478	198		11	29N	13W	TRACT IN THE S/2
0187174	CLAUDE M CARROLL ET UX	WELDON C JULANDER	1/28/1960	SAN JUAN	NM	447	15		11	29N	13W	TRACT IN THE W/2 SW/4 NE/4 MORE FULLY DESCRIBED IN LEASE BY METES AND BOUNDS
0187205	STATE OF NEW MEXICO B-10405-66	HARRY S WRIGHT	6/24/1943	SAN JUAN	NM				32	31N	12W	NW/4 SE/4
0187230	STATE OF NEW MEXICO B-10405-60	HARRY S WRIGHT	6/24/1943	SAN JUAN	NM				32	31N	12W	SE/4 NE/4
0187232	J D COGGINS ET UX	J P LEYENDECKER JR	6/29/1961	SAN JUAN	NM	500	56		11	29N	13W	LOTS 7 - 10 OF THE HICKS SUBDIVISION NO. 2; LOT 23 OF THE INDUSTRIAL SUBDIVISION
0187234	DENVER & RIO GRAND RR	JOHN J REDFERN JR	12/10/1959	SAN JUAN	NM	445	2		11	29N	13W	RAILROAD RIGHT OF WAY LOCATED S/2
0187260	DRESSER INDUSTRIES INC	HOWARD E HENDERSON	12/14/1967	SAN JUAN	NM	656	330		11	29N	13W	TRACT IN THE NW/4 SE/4; AND SW/4 NE/4 MORE FULLY DESCRIBED IN LEASE BY METES AND BOUNDS
0187294	C R IRVIN ET UX	WELDON C JULANDER	10/5/1959	SAN JUAN	NM	435	51		11	29N	13W	NE/4 SE/4 LESS 1.11 ACRE
0187295	R E JONES ET UX	HOWARD E HENDERSON	10/30/1967	SAN JUAN	NM	662	78		11	29N	13W	TRACT IN THE NW/4 SE/4 MORE FULLY DESCRIBED IN LEASE BY METES AND BOUNDS
0187296	RAYMOND L KY SAR JR ET UX	HOWARD E HENDERSON	11/7/1967	SAN JUAN	NM	656	210		11	29N	13W	LOT 11 OF THE HICKS SUBDIVISION NO. 2
0187297	WAYNE MARTIN ET AL	TENNECO OIL COMPANY	11/1/1967	SAN JUAN	NM	656	360		11	29N	13W	TRACT IN THE SE/4 MORE FULLY DESCRIBED IN LEASE BY METES AND BOUNDS
0187298	J C MCKREA	THOS F WHEATLEY	2/18/1952	SAN JUAN	NM	175	436		11	29N	13W	SE/4 SE/4
0187299	C L MCKINNEY ET UX	HOWARD E HENDERSON	10/19/1967	SAN JUAN	NM	656	200		11	29N	13W	TRACT IN THE NW/4 SE/4 MORE FULLY DESCRIBED IN LEASE BY METES AND BOUNDS
0187300	SKELLY OIL COMPANY	REDFERN & HERD INC	5/17/1962	SAN JUAN	NM	517	188		11	29N	13W	TRACT IN THE NW/4 SE/4 MORE FULLY DESCRIBED IN LEASE BY METES AND BOUNDS

XTO AGMT NO.	LESSOR	LESSEE	LEASE DATE	COUNTY	ST	BK	PG	INST NO.	SEC	TWP	RGE	LEGAL
0187301	ANN STALLINGS ET AL	WELDON C JULANDER	10/5/1959	SAN JUAN	NM	435	48		11	29N	13W	TRACT IN NE/4 SE/4 MORE FULLY DESCRIBED IN LEASE BY METES AND BOUNDS
0187302	BEN B THOMAS ET UX	HOWARD E HENDERSON	10/30/1967	SAN JUAN	NM	656	199		11	29N	13W	TRACT IN THE NW/4 SE/4 AND SW/4 NE/4 MORE FULLY DESCRIBED IN LEASE BY METES AND BOUNDS
0187304	JOHN W UTTON ET UX	RODNEY P CALVIN	3/2/1960	SAN JUAN	NM	450	50		11	29N	13W	TRACT IN E/2 SW/4 SE/4 MORE FULLY DESCRIBED IN LEASE
0187307	YOUNGSTOWN SHEET & TUBE CO	JOHN J REDFERN JR	6/8/1962	SAN JUAN	NM	529	73		11	29N	13W	TRACT IN THE SE/4 MORE FULLY DESCRIBED IN LEASE BY METES AND BOUNDS
0187313	MERCANTILE NATIONAL BANK	J P LEVENDECKER	6/20/1961	SAN JUAN	NM	490	90		11	29N	13W	TRACT IN THE NW/4 SW/4 MORE FULLY DESCRIBED IN LEASE BY METES AND BOUNDS
0187320	JAMES F HUM ET UX	H V COWNIE	2/10/1961	SAN JUAN	NM	488	80		11	29N	13W	PORTION OF NW/4 SW/4 SW/4 AND LOT 12, BLOCK 1 OF THE SULLIVAN SUBDIVISION
0187344	KELLY A CRAWFORD ET AL	JOHN J REDFERN JR	1/26/1961	SAN JUAN	NM	476	111		11	29N	13W	TRACT IN THE NE/4 NW/4 MORE FULLY DESCRIBED IN LEASE BY METES AND BOUNDS
0187369	OMER TUCKER ET UX	WELDON C JULANDER	10/2/1959	SAN JUAN	NM	445	51		11	29N	13W	PORTION OF E/2 SW/4 DESCRIBED MORE FULLY IN LEASE BY METES AND BOUNDS
0187380	BURLINGTON RESOURCES OIL & GAS COMPANY	ROBERT L BAYLESS	9/1/1996	SAN JUAN	NM	1255	202	9803593	11	29N	13W	TRACT IN SW/4 SW/4 MORE FULLY DESCRIBED IN LEASE BY METES AND BOUNDS
0187423	PHILIP VOUTIRIN	JOHN J REDFERN JR	5/29/1962	SAN JUAN	NM	519	106		11	29N	13W	PORTION OF S/2 DESCRIBED MORE FULLY IN LEASE BY METES AND BOUNDS
0187424	CHARLES B SCHOFIELD ET UX	JOHN J REDFERN JR	2/2/1961	SAN JUAN	NM	476	112		11	29N	13W	TRACT IN S/2 NW/4 NW/4 SW/4 DESCRIBED MORE FULLY IN LEASE BY METES AND BOUNDS
0187425	RALPH HERRICK ET UX	JOHN J REDFERN JR	1/28/1961	SAN JUAN	NM	500	180		11	29N	13W	TRACT IN NW/4 SW/4 MORE FULLY DESCRIBED IN LEASE BY METES AND BOUNDS
0187426	C R HUNTINGTON ET AL	JOHN J REDFERN JR	4/16/1962	SAN JUAN	NM	517	164		11	29N	13W	LOT 11, BLOCK 1 OF THE SULLIVAN SUBDIVISION
0187427	MICHAEL J MALOOF & COMPANY	JOHN J REDFERN JR	3/29/1962	SAN JUAN	NM	517	165		11	29N	13W	LOTS 10 - 12, BLOCK 3 OF THE SULLIVAN SUBDIVISION
0187430	HARRY WOMIMER ET UX	RODNEY P CALVIN & WELDON C JULANDER	2/21/1961	SAN JUAN	NM	029N	013W		11	29N	13W	TRACT IN THE SW/4 SW/4 MORE DESCRIBED MORE FULLY IN LEASE
0187443	USA NIMNM-15272	JACK J GRYNBERG	3/1/1972	SAN JUAN	NM				22	30N	14W	N/2 N/2
0187857	FRANCES GIBBINS TOMPKINS	ROBERT L BAYLESS	7/18/1996	SAN JUAN	NM	1227	275	9615246	2	29N	13W	E/2 W/2 SE/4 SW/4
0187863	BOBIE JEAN MCDANIEL ET VIR	ROBERT L BAYLESS	7/18/1996	SAN JUAN	NM	1227	276	9615247	2	29N	13W	E/2 W/2 SE/4 SW/4
0187874	MATTHEW I HUBBARD ET UX	JOHN J REDFERN JR	7/20/1959	SAN JUAN	NM	426	197		29	30N	12W	SE/4 NE/4
0187875	W T MCCARTY ET UX	JOHN J REDFERN JR	7/20/1959	SAN JUAN	NM	426	198		29	30N	12W	SE/4 NE/4
0187876	EDWARD JUHAN ET AL	ROBERT L BAYLESS	10/12/1993	SAN JUAN	NM	1172	172		29	30N	12W	SW/4 NE/4
0187883	DENVER AND RIO GRANDE WESTERN RAILROAD CO	JOHN J REDFERN JR	11/16/1959	SAN JUAN	NM	1403	995		29	30N	12W	100 FOOT ROW IN SW/4 SE/4

XTO AGMT NO.	LESSOR	LESSEE	LEASE DATE	COUNTY	ST	BK	PG	INST NO.	SEC	TWP	RGE	LEGAL
0188099	KERR-MCGEE CORPORATION	ROBERT L BAYLESS	1/30/1995	SAN JUAN	NM	1211	767		29	30N	12W	SE/4 NE/4
0188147	ORVAL RICKETS, ET AL	SOUTHERN UNION GAS COMPANY	7/15/1952	SAN JUAN	NM	192	127		34	30N	13W	S/2 SE/4
0188318	W E THOMPSON ET UX	PIONEER PRODUCTION CORPORATION	9/29/1962	SAN JUAN	NM	529	282		2	29N	13W	WEST 163' OF S/2 OF LOT 9; AND WEST 163' OF LOT 10, BLOCK 2 OF THE HUNTZINGER SUBDIVISION
0188335	HARRY W BUCHANAN JR ET UX	PIONEER PRODUCTION CORPORATION	9/29/1962	SAN JUAN	NM	529	280		2	29N	13W	LOT 3 IN BLOCK 2 OF THE HUNTZINGER SUBDIVISION
0188345	AMOS A ANDERSON JR ET UX	PIONEER PRODUCTION CORPORATION	10/1/1962	SAN JUAN	NM	529	281		2	29N	13W	TRACT IN THE NE/4 SE/4 DESCRIBED MORE FULLY IN LEASE BY METES AND BOUNDS
0188352	JAMES E LATTA ET UX	PIONEER PRODUCTION CORPORATION	9/29/1962	SAN JUAN	NM	534	34		2	29N	13W	LOT 8 IN BLOCK 2 OF THE HUNTZINGER SUBDIVISION
0188364	CHRISTINE F PUCKETT	PIONEER PRODUCTION CORPORATION	9/29/1962	SAN JUAN	NM	534	33		2	29N	13W	LOT 8; AND NORTH 38' OF LOT 9 IN BLOCK 2 OF THE HUNTZINGER SUBDIVISION
0188374	JAMES S BURGER ET UX	PIONEER PRODUCTION CORPORATION	8/30/1962	SAN JUAN	NM	529	278		2	29N	13W	TRACT IN THE S/2
0188375	MABEL AVERY	PIONEER PRODUCTION CORPORATION	6/8/1962	SAN JUAN	NM	534	36		2	29N	13W	SEVEN TRACTS IN THE NE/4 SE/4, MORE FULLY DESCRIBED IN LEASE
0188377	M W HOBBS	PIONEER PRODUCTION CORPORATION	6/11/1962	SAN JUAN	NM	519	129		2	29N	13W	ONE ACRE TRACT IN THE NE/4 SE/4, MORE FULLY DESCRIBED IN LEASE
0188380	CARROL L M NOYES ET UX	PIONEER PRODUCTION CORPORATION	6/8/1962	SAN JUAN	NM	519	130		2	29N	13W	TRACT IN THE NE/4 SE/4 DESCRIBED MORE FULLY IN LEASE BY METES AND BOUNDS
0188399	C L SPENCER ET UX	PIONEER PRODUCTION CORPORATION	8/30/1962	SAN JUAN	NM	529	283		2	29N	13W	PORTION OF THE S/2
0188400	L L BRADY ET UX	PIONEER PRODUCTION CORPORATION	8/30/1962	SAN JUAN	NM	529	94		2	29N	13W	PORTION OF THE S/2
0188401	DREXEL D ALRED	PIONEER PRODUCTION CORPORATION	9/29/1962	SAN JUAN	NM	534	37		2	29N	13W	LOT 9 IN BLOCK 2 OF THE HUNTZINGER SUBDIVISION
0188402	CLEMENT F AIMES ET UX	PIONEER PRODUCTION CORPORATION	8/30/1962	SAN JUAN	NM	534	35		2	29N	13W	PORTION OF THE S/2
0188420	CHARLES H BURG JR ET UX	PIONEER PRODUCTION CORPORATION	8/30/1962	SAN JUAN	NM	534	32		2	29N	13W	PORTION OF THE S/2
0188427	C O SANCHEZ ET UX	PIONEER PRODUCTION CORPORATION	6/7/1962	SAN JUAN	NM	519	132		2	29N	13W	TRACT IN THE NE/4 SE/4 DESCRIBED MORE FULLY IN LEASE BY METES AND BOUNDS
0188428	WILLIAM L BEEN ET UX	PIONEER PRODUCTION CORPORATION	8/30/1962	SAN JUAN	NM	529	277		2	29N	13W	PORTION OF THE S/2
0188434	ELLIOTT W LOCKE ET UX	PIONEER PRODUCTION CORPORATION	8/30/1962	SAN JUAN	NM	534	129		2	29N	13W	PORTION OF THE S/2
0188455	L C GABEHART ET UX	PIONEER PRODUCTION CORPORATION	9/27/1962	SAN JUAN	NM	537	159		2	29N	13W	PORTION OF THE S/2
0188486	FARMINGTON INVESTMENT CO INC (THE)	WELDON C JULANDER & RODNEY P CALVIN	10/1/1959	SAN JUAN	NM	438	2		2	29N	13W	SW/4 SE/4
0188488	LONE STAR PROPERTIES INC ET AL	GLOBAL OILS INC	2/4/1960	SAN JUAN	NM	447	103		2	29N	13W	SW/4 SE/4
0188491	RALPH T HUNTZINGER ET UX	RODNEY P CALVIN	11/20/1959	SAN JUAN	NM	438	236		2	29N	13W	TRACT IN SE/4 SW/4 MORE FULLY DESCRIBED IN LEASE
0188500	LARRY AVERY AMSDEN ET UX	WELDON C JULANDER	11/9/1959	SAN JUAN	NM	454	30		2	29N	13W	E/2 NW/4 SW/4; SW/4 SW/4
0188503	RAYMOND E PRADO ET UX	PIONEER PRODUCTION CORPORATION	6/8/1962	SAN JUAN	NM	519	131		2	29N	13W	TRACT IN THE NE/4 SE/4 DESCRIBED MORE FULLY IN LEASE BY METES AND BOUNDS
0188505	GUS ANISON ET UX	PIONEER PRODUCTION CORPORATION	6/7/1962	SAN JUAN	NM	519	133		2	29N	13W	TWO TRACTS IN THE NE/4 SE/4 MORE FULLY DESCRIBED IN LEASE BY METES AND BOUNDS
0188507	ALBERT LEROY HUNT ET UX	PIONEER PRODUCTION CORPORATION	6/13/1962	SAN JUAN	NM	519	134		2	29N	13W	TRACT IN THE NE/4 SE/4 DESCRIBED MORE FULLY IN LEASE BY METES AND BOUNDS
0188510	THEODORE P AMSDEN ET UX	WELDON C JULANDER	11/9/1959	SAN JUAN	NM	454	28		2	29N	13W	E/2 NW/4 SW/4; SW/4 SW/4
0188530	VIRGINIA A WHITMIRE ET VIR	WELDON C JULANDER	11/9/1959	SAN JUAN	NM	454	31		2	29N	13W	E/2 NW/4 SW/4; SW/4 SW/4
0188543	GAIL AMSDEN HALL ET VIR	WELDON C JULANDER	11/9/1959	SAN JUAN	NM	454	32		2	29N	13W	E/2 NW/4 SW/4; SW/4 SW/4

XTO AGMT NO.	LESSOR	LESSEE	LEASE DATE	COUNTY	ST	BK	PG	INST NO.	SEC	TWP	RGE	LEGAL
0188557	CHARLES AMSDEN	WELDON C JULANDER	4/21/1960	SAN JUAN	NM	454	33		2	29N	13W	E/2 NW/4 SW/4; SW/4 SW/4
0188575	JAMES L CAPP ET UX	PIONEER PRODUCTION CORPORATION	9/10/1962	SAN JUAN	NM	529	98		2	29N	13W	TRACT IN THE W/2 NE/4 SE/4 MORE FULLY DESCRIBED IN LEASE BY METES AND BOUNDS
0188576	VALDEN T ODONNAL ET UX	PIONEER PRODUCTION CORPORATION	9/11/1962	SAN JUAN	NM	534	19		2	29N	13W	TRACT IN THE NE/4 SE/4 DESCRIBED MORE FULLY IN LEASE BY METES AND BOUNDS
0188581	WAYNE EDWARD HILL ET UX	PIONEER PRODUCTION CORPORATION	3/11/1963	SAN JUAN	NM	546	88		2	29N	13W	LOTS 1 - 3 OF THE HUNTZINGER SUBDIVISION
0188599	GRACE BAPTIST CHURCH	PIONEER PRODUCTION CORPORATION	9/14/1962	SAN JUAN	NM	534	20		2	29N	13W	TRACT IN THE SW/4 SW/4 DESCRIBED MORE FULLY IN LEASE BY METES AND BOUNDS
0188613	HORACE A MOFFETT ET UX	PIONEER PRODUCTION CORPORATION	5/14/1963	SAN JUAN	NM	552	82		2	29N	13W	PORTION OF THE S/2
0188618	ELLA M WOODS	PIONEER PRODUCTION CORPORATION	5/30/1962	SAN JUAN	NM	519	111		2	29N	13W	TWO TRACTS IN THE NE/4 SE/4 DESCRIBED MORE FULLY IN LEASE BY METES AND BOUNDS
0188625	WAYNE WALLING ET UX	PIONEER PRODUCTION CORPORATION	6/1/1962	SAN JUAN	NM	519	146		2	29N	13W	TRACT IN THE NE/4 SE/4 DESCRIBED MORE FULLY IN LEASE BY METES AND BOUNDS
0188633	EMMETT T WALLING ET UX	PIONEER PRODUCTION CORPORATION	6/2/1962	SAN JUAN	NM	519	145		2	29N	13W	TRACT IN THE NE/4 SE/4 DESCRIBED MORE FULLY IN LEASE BY METES AND BOUNDS
0188637	JAMES R CUNNINGHAM ET UX	PIONEER PRODUCTION CORPORATION	6/1/1962	SAN JUAN	NM	519	144		2	29N	13W	TRACT IN THE SE/4 SE/4 MORE FULLY DESCRIBED IN LEASE BY METES AND BOUNDS
0188648	EDWARD A BOLTON ET UX	WELDON C JULANDER	3/19/1960	SAN JUAN	NM	454	29		2	29N	13W	E/2 NW/4 SW/4; SW/4 SW/4
0188659	CHARLES EMMETT HUGH RICE	TEXAS EASTERN TRANSMISSION CORP	5/12/1960	SAN JUAN	NM	454	82		20	30N	12W	SE/4
0188664	J ED STOCK ET UX	PIONEER PRODUCTION CORPORATION	6/2/1962	SAN JUAN	NM	519	149		2	29N	13W	TRACT IN THE W/2 NE/4 SE/4 MORE FULLY DESCRIBED IN LEASE BY METES AND BOUNDS
0188665	BERNARD T ESPELAGE	PIONEER PRODUCTION CORPORATION	6/1/1962	SAN JUAN	NM	519	148		2	29N	13W	W/2 W/2 SE/4 SW/4
0188668	USA NNM-26357	PHILLIP D DONALDSON	10/1/1975	SAN JUAN	NM				23	30N	14W	ALL
0188674	CLARENCE M HALLETT ET UX	PIONEER PRODUCTION CORPORATION	6/18/1962	SAN JUAN	NM	526	187		2	29N	13W	TWO TRACTS IN THE NE/4 SE/4 DESCRIBED MORE FULLY IN LEASE BY METES AND BOUNDS
0188685	EMMETT WILLIAMS	TEXAS EASTERN TRANSMISSION CORP	4/26/1956	SAN JUAN	NM	482	98		20	30N	12W	SE/4
0188689	MARIAN TANNER	TEXAS EASTERN TRANSMISSION CORP	4/26/1956	SAN JUAN	NM	482	100		20	30N	12W	SE/4
0188690	LEONA FISHER	TEXAS EASTERN TRANSMISSION CORP	4/26/1956	SAN JUAN	NM	482	101		20	30N	12W	SE/4
0188694	PAULINE C TOMLINSON	TEXAS EASTERN TRANSMISSION CORP	4/26/1956	SAN JUAN	NM	482	98		20	30N	12W	SE/4
0188698	REUBIE W WILLIAMS	TEXAS EASTERN TRANSMISSION CORP	4/26/1956	SAN JUAN	NM	482	103		20	30N	12W	SE/4
0188701	STEWART P RICE ET AL	TEXAS EASTERN TRANSMISSION CORP	4/26/1956	SAN JUAN	NM	482	103		20	30N	12W	SE/4
0188718	ROBERT J WHITE ET UX	PIONEER PRODUCTION CORPORATION	9/29/1962	SAN JUAN	NM	529	279		2	29N	13W	LOT 1 IN BLOCK 2 OF THE REPLAT OF THE EAST 120' OF BLOCK 2 OF THE HUNTZINGER SUBDIVISION
0188719	MARTIN BAYLESS ET UX	PIONEER PRODUCTION CORPORATION	6/18/1962	SAN JUAN	NM	522	81		2	29N	13W	TRACT IN THE NE/4 SE/4 DESCRIBED MORE FULLY IN LEASE BY METES AND BOUNDS
0188720	A W PURCELLA ET UX	PIONEER PRODUCTION CORPORATION	6/18/1962	SAN JUAN	NM	524	137		2	29N	13W	TRACT IN THE NE/4 SE/4 DESCRIBED MORE FULLY IN LEASE BY METES AND BOUNDS

XTO AGMT NO.	LESSOR	LESSEE	LEASE DATE	COUNTY	ST	BK	PG	INST NO.	SEC	TWP	RGE	LEGAL
0188721	JOHN T RENSHAW JR ET UX	PIONEER PRODUCTION CORP	10/11/1962	SAN JUAN	NM	534	18		2	29N	13W	TRACT IN THE NE/4 SE/4 DESCRIBED MORE FULLY IN LEASE BY METES AND BOUNDS
0188755	CLARK LIMB ET UX	PIONEER PRODUCTION CORP	6/18/1962	SAN JUAN	NM	522	80		2	29N	13W	TRACT IN THE NE/4 SE/4 DESCRIBED MORE FULLY IN LEASE BY METES AND BOUNDS
0188758	VALDEN T O'DONNALL ET UX	PIONEER PRODUCTION CORP	6/14/1962	SAN JUAN	NM	522	79		2	29N	13W	TRACT IN THE NE/4 SE/4 DESCRIBED MORE FULLY IN LEASE BY METES AND BOUNDS
0188760	ELMER J DUNCAN ET UX	PIONEER PRODUCTION CORP	6/15/1962	SAN JUAN	NM	522	82		2	29N	13W	LOTS 5 - 6 OF BLOCK 1 OF THE VILLA GROVE SUBDIVISION
0188761	HUGHLETT T SMITH ET UX	PIONEER PRODUCTION CORP	6/18/1962	SAN JUAN	NM	529	147		2	29N	13W	TRACT IN THE NE/4 SE/4 DESCRIBED MORE FULLY IN LEASE BY METES AND BOUNDS
0188775	M J FLORANCE ET UX	CASWELL SILVER AND M J FLORANCE	7/5/1957	SAN JUAN	NM	363	104		9	29N	12W	N/2 NE/R
0188848	FLORENCE MAY CLEGG	PAN AMERICAN PETROLEUM CORPORATION	8/12/1958	SAN JUAN	NM	392	138		15	29N	12W	E/2 SW/4
0188851	MARY ROBERTS BERRY	PIONEER PRODUCTION CORP	9/4/1962	SAN JUAN	NM	529	97		2	29N	13W	W/2 NW/4 SW/4
0188857	GEORGE F BRUNINGTON, TRUSTEE	N SPATIER	10/25/1957	SAN JUAN	NM	355	26		15	29N	12W	N/2 NE/4
0188863	USA NMINM-22046	JUDY PAYNE	9/1/1974	SAN JUAN	NM				7	26N	12W	E/2 SW/4
0188895	USA NMSF-080238A	BEULAH MORGAN	4/1/1951	SAN JUAN	NM				1	26N	13W	ALL
									6	26N	12W	SE/4 NW/4; E/2 SW/4; LOT 3; LOT4; LOT 5; LOT 6; LOT 7
									7	26N	12W	E/2 NW/4; LOT 1; LOT 2
									12	26N	13W	N/2
0188899	USA NMINM 021119	PUBCO DEVELOPMENT INC	12/1/1955	SAN JUAN	NM	447	208		9	29N	12W	S/2 N/2; S/2
0188900	USA NMINM-021118	PUBCO DEVELOPMENT INC	12/1/1955	SAN JUAN	NM	447	199		5	29N	12W	LOT 1; LOT 2; LOT 3; SE/4 NW/4; NE/4 SW/4
0188901	USA NMINM 048573	PAN AMERICAN PETROLEUM CORPORATION	9/1/1958	SAN JUAN	NM	382	146		15	29N	12W	SW/4 NW/4; W/2 SW/4; W/2 SE/4 SE/4
0188902	USA NMSF065557A	DUDLEY CORNELL	12/31/1943	SAN JUAN	NM	99	224		15	29N	12W	N/2 NW/4
0188903	JOSE F CHAVEZ ET UX	PAN AMERICAN PETROLEUM CORPORATION	4/10/1964	SAN JUAN	NM	581	56		6	29N	12W	1.405 ACRES IN SW/4 NW/4 DESCRIBED BY METES & BOUNDS
0188904	JOSE F CHAVEZ ET UX	PAN AMERICAN PETROLEUM CORPORATION	5/28/1964	SAN JUAN	NM	591	56		6	29N	12W	PTN SW/4 NW4 DESCRIBED BY METES & BOUNDS
0188905	CLORINDA CHAVES	PAN AMERICAN PETROLEUM CORPORATION	4/10/1964	SAN JUAN	NM	577	139		6	29N	12W	0.6905 ACRES DESCRIBED BY METES & BOUNDS
0188906	WESTERN STATES DEVELOPMENT COMPANY	PAN AMERICAN PETROLEUM CORPORATION	4/28/1964	SAN JUAN	NM	579	31		6	29N	12W	0.67 ACRES IN NE/4 SW/4 NW/4 DESCRIBED BY METES & BOUNDS
0188917	USA NMSF 080278	TEXACO INC	4/1/1960	SAN JUAN	NM	1402	307		5	29N	12W	S/2 SW/4; E/2 SE/4
0188922	GORDON G WOODS ET UX	A L DUFF JR	7/17/1957	SAN JUAN	NM	348	63		5	29N	12W	S/2 NE/4; W/2 SE/4
0188926	USA NMINM-23472	ROBERT L BAYLESS	2/1/1975	SAN JUAN	NM	1120	714		7	26N	12W	LOT 3; LOT 4
0188938	J T HUTTON ET UX	A L DUFF JR	7/17/1957	SAN JUAN	NM	345	128		5	29N	12W	W/2 NW/4; NW/4 SW/4
									6	29N	12W	SE/4 NE/4
0188959	USA NMINM-16473	ERNEST A HANSON	9/1/1972	SAN JUAN	NM				31	26N	12W	E/2 NW/4; NE/4; LOT 1; LOT 2
0188973	USA NMINM-12235	DR E L THIELKING	9/1/1970	SAN JUAN	NM				3	26N	13W	S/2
0188995	USA NMINM 0188995	DEVONIAN GAS & OIL CO	8/1/1954	SAN JUAN	NM	454	117		9	29N	12W	N/2 NW/4
									15	29N	12W	SE/4 NE/4; NE/4 SE/4
0189066	USA NMINM-007787	W H BROWN	10/1/1968	SAN JUAN	NM				14	26N	13W	S/2
									24	26N	13W	S/2
									25	26N	13W	N/2
0189089	WILLARD C KOTTKE ET AL	PAN AMERICAN PETROLEUM CORPORATION	2/5/1960	SAN JUAN	NM	454	191		6	29N	12W	PTN NE/4 NW/4 & E/2 NW/4 DESCRIBED BY METES & BOUNDS

XTO AGMT NO.	LESSOR	LESSEE	LEASE DATE	COUNTY	ST	BK	PG	INST NO.	SEC	TWP	RGE	LEGAL
0189092	CH NVE ET UX	PAN AMERICAN PETROLEUM CORPORATION	2/5/1960	SAN JUAN	NM	454	190		6	29N	12W	PTN NE/4 NW/4 & E/2 NW/4 DESCRIBED BY METES & BOUNDS
0189094	GEORGE A HOOD ET AL	WELDON C JULANDER	5/4/1962	SAN JUAN	NM	522	127		6	29N	12W	PTN NW/4 NW/4 DESCRIBED BY METES & BOUNDS
0189099	DENVER AND RIO GRANDE WESTERN RR COMPANY	FIVE STATES PETROLEUM CO	7/14/1961	SAN JUAN	NM	503	30		6	29N	12W	100 FOOT WIDE ROW OF FARMINGTON BRANCH IN NE/4; E/2 NW/4
0189252	EMMA OWEN SAULS	HOWARD E HENDERSON	2/24/1964	SAN JUAN	NM	577	98		6	29N	12W	2.5 ACRES IN NW/4 NW/4 DESCRIBED BY METES & BOUNDS
0189256	VIRGINIA KIMBERLING	HOWARD E HENDERSON	5/4/1964	SAN JUAN	NM	577	117		6	29N	12W	2.5 ACRES IN NW/4 NW/4 DESCRIBED BY METES & BOUNDS
0189258	BETTY JO HOOD ET AL	JOHN J REDFERN JR	2/6/1961	SAN JUAN	NM	478	84		6	29N	12W	PTN OF WEST 360 FEET OF E/2 NW/4
0189264	GEORGE L MCCOLM	JOHN J REDFERN JR	2/8/1961	SAN JUAN	NM	476	12		6	29N	12W	PT OF SW/4 NW/4 EXCEPT THAT PT WHICH LIES NORTH & WEST OF THE STAR IRRIGATION DITCH
0189284	JAMES R STEPHENS ET UX	JOHN J REDFERN JR	11/18/1959	SAN JUAN	NM	438	21		6	29N	12W	PTN SW/4 NW/4 DESCRIBED BY METES & BOUNDS
0189286	HELEN SCHLUETER GAGG	HUGH J MITCHELL	10/30/1959	SAN JUAN	NM	438	171		6	29N	12W	NE/4 NE/4; S/4 NE/4
0189287	KELLY V JOHNSON ET UX	TEXAKOMA OIL & GAS CORPORATION	12/14/2000	SAN JUAN	NM	1313	921		21	30N	12W	TRACT IN SE/4 SE/4 DESCRIBED IN METES & BOUNDS
0189317	R A COLLETT ET UX	PIONEER PRODUCTION CORPORATION	8/30/1962	SAN JUAN	NM	529	95		2	29N	13W	W/2 NW/4 SW/4 LESS LOTS 1 - 5 OF THE COLLETT SUBDIVISION
0189354	ESTATE OF STERLING HARRIS	JEROME P MCHUGH	10/30/1984	SAN JUAN	NM	1006	145		8	31N	13W	SE/4 SE/4
0189376	EARL F RIPLEY	SAN JUAN RESOURCES INC	12/1/1993	SAN JUAN	NM	1176	480		9	31N	13W	W/2 SW/4; SE/4 SW/4
0189385	JOHN OLIVER RIPLEY	SAN JUAN RESOURCES INC	12/1/1993	SAN JUAN	NM	1176	718		4	31N	13W	SW/4
0189387	GOLDIE HARRIS FRAME ET VIR	JEROME P MCHUGH	10/30/1984	SAN JUAN	NM	1006	146		4	31N	13W	SW/4
0189388	BONNIE HARRIS LUTHER	JEROME P MCHUGH	10/30/1984	SAN JUAN	NM	1006	147		8	31N	13W	SE/4 SE/4
0189391	JOHN E HARRIS JR ET UX	JEROME P MCHUGH	10/30/1984	SAN JUAN	NM	1006	148		8	31N	13W	W/2 SW/4; SE/4 SW/4
0189393	NELL H BRODIE TRUSTEE	JEROME P MCHUGH	10/30/1984	SAN JUAN	NM	1006	149		9	31N	13W	SE/4 SE/4
0189395	JEAN A RIPLEY	SAN JUAN RESOURCES INC	2/11/1994	SAN JUAN	NM	1181	259		8	31N	13W	W/2 SW/4; SE/4 SW/4
0189401	JANE M RIPLEY	SAN JUAN RESOURCES INC	2/11/1994	SAN JUAN	NM	1181	260		9	31N	13W	SW/4
0189404	RICHARD P RIPLEY	SAN JUAN RESOURCES	2/11/1994	SAN JUAN	NM	1182	401		4	31N	13W	SW/4
0189420	STATE OF NEW MEXICO V05351 0001	MERRION OIL & GAS CORP	8/1/1998	SAN JUAN	NM	1266	906		4	31N	13W	NE/4; W/2 NW/4; N/2 S/2; SW/4 SE/4
0189438	WINIFRED AMSDEN TRUST	SAN JUAN RESOURCES INC	11/22/1993	SAN JUAN	NM	1173	854		16	31N	13W	LOT 3; LOT 4; S/2 NW/4
0189439	WILLIAM A HALL ET UX	SAN JUAN RESOURCES INC	3/1/1994	SAN JUAN	NM	1181	262		4	31N	13W	LOT 3; LOT 4; S/2 NW/4
0189449	CHARLES H AND DOROTHY A CULPEPPER TRUST	SAN JUAN RESOURCES	3/1/1994	SAN JUAN	NM	1181	263		4	31N	13W	LOT 3; LOT 4; S/2 NW/4
0189451	VIRGINIA WHITMORE TRUST 8/6/66	SAN JUAN RESOURCES INC	3/1/1994	SAN JUAN	NM	1181	265		4	31N	13W	LOT 3; LOT 4; S/2 NW/4
0189452	R & S MARY CULPEPPER TRUST	SAN JUAN RESOURCES INC	3/1/1994	SAN JUAN	NM	1181	267		4	31N	13W	LOT 3; LOT 4; S/2 NW/4
0189456	RAYMOND L HILL ET AL	SAN JUAN RESOURCES INC	11/5/1993	SAN JUAN	NM	1173	633		8	31N	13W	E/2 NE/4
0189457	USA NIMNM-86495	SAN JUAN RESOURCES INC	6/1/1991	SAN JUAN	NM	1268	110		8	31N	13W	W/2 NE/4
0189486	STATE OF NEW MEXICO E-3148-10	JOHN BURROUGHS	12/10/1949	SAN JUAN	NM	321	66		16	26N	13W	N/2 SW/4; SE/4 SE/4; SE/4 NE/4; SE/4 NW/4



XTO AGMT NO.	LESSOR	LESSEE	LEASE DATE	COUNTY	ST	BK	PG	INST NO.	SEC	TWP	RGE	LEGAL
0180496	F F MCCARTY ET UX	ADOBE OIL COMPANY	5/9/1960	SAN JUAN	NM	457	61		14	31N	13W	NW/4
0189512	STATE OF NEW MEXICO 11124-38	HARRY S WRIGHT	3/21/1944	SAN JUAN	NM				16	31N	13W	SW/4 SW/4
0189535	USA MNM-024907	GEORGE E CONLEY	9/1/1958	SAN JUAN	NM	1402	306		8	31N	13W	LOT 5
0189583	LUIJA D HARRIS ET AL	STANDARD OIL COMPANY OF TEXAS	4/29/1957	SAN JUAN	NM	334	116		20	31N	13W	E/2 NE/4
0189612	PHYLLIS C JONES ET VIR	MERRION OIL & GAS CORPORATION	2/23/1996	SAN JUAN	NM	1215	749		22	32N	13W	PT OF SE/4 NW/4; PT OF NW/4 SW/4; PT OF SW/4 SW/4; PT OF SE/4 SW/4; PT OF NW/4 SE/4; PT OF NE/4 SW/4 AS MORE FULLY DESCRIBED IN LEASE
0189613	LYNDELLA BRYANT ET VIR	MERRION OIL & GAS CORPORATION	4/12/1996	SAN JUAN	NM	1471	413		22	32N	13W	PT OF SE/4 NW/4; PT OF NW/4 SW/4; PT OF SW/4 SW/4; PT OF SE/4 SW/4; PT OF NW/4 SE/4; PT OF NE/4 SW/4 AS MORE FULLY DESCRIBED IN LEASE
0189614	MONTE B AND EMILY C MCLAWS REV TR DT 4/23/1991	MERRION OIL & GAS CORPORATION	7/19/1996	SAN JUAN	NM	1216	727		22	32N	13W	PT OF SE/4 NW/4; PT OF NW/4 SW/4; PT OF SW/4 SW/4; PT OF SE/4 SW/4; PT OF NW/4 SE/4; PT OF NE/4 SW/4 AS MORE FULLY DESCRIBED IN LEASE
0189615	MARILYN J BADER ET VIR	MERRION OIL & GAS CORPORATION	2/23/1996	SAN JUAN	NM	1217	642		22	32N	13W	PT OF SE/4 NW/4; PT OF NW/4 SW/4; PT OF SW/4 SW/4; PT OF SE/4 SW/4; PT OF NW/4 SE/4; PT OF NE/4 SW/4 AS MORE FULLY DESCRIBED IN LEASE
0189617	CLARENCE C CARROLL ET UX	MERRION OIL & GAS CORPORATION	3/25/1996	SAN JUAN	NM	1217	643		22	32N	13W	PT OF SE/4 NW/4; PT OF NW/4 SW/4; PT OF SW/4 SW/4; PT OF SE/4 SW/4; PT OF NW/4 SE/4; PT OF NE/4 SW/4 AS MORE FULLY DESCRIBED IN LEASE
0189620	MEREDYTH J VERHOEFF ET VIR	MERRION OIL & GAS CORPORATION	2/23/1996	SAN JUAN	NM	1217	644		22	32N	13W	PT OF SE/4 NW/4; PT OF NW/4 SW/4; PT OF SW/4 SW/4; PT OF SE/4 SW/4; PT OF NW/4 SE/4; PT OF NE/4 SW/4 AS MORE FULLY DESCRIBED IN LEASE
0189621	JAMES M SHAFFER ET UX	MERRION OIL & GAS CORPORATION	2/23/1996	SAN JUAN	NM	1217	645		22	32N	13W	PT OF SE/4 NW/4; PT OF NW/4 SW/4; PT OF SW/4 SW/4; PT OF SE/4 SW/4; PT OF NW/4 SE/4; PT OF NE/4 SW/4 AS MORE FULLY DESCRIBED IN LEASE
0189623	DARLA Y DECKERSON	MERRION OIL & GAS CORPORATION	2/23/1996	SAN JUAN	NM	1219	42		22	32N	13W	PT OF SE/4 NW/4; PT OF NW/4 SW/4; PT OF SW/4 SW/4; PT OF SE/4 SW/4; PT OF NW/4 SE/4; PT OF NE/4 SW/4 AS MORE FULLY DESCRIBED IN LEASE
0189626	GEORGIA M MOORE ET VIR	MERRION OIL & GAS CORPORATION	4/1/1996	SAN JUAN	NM	1219	43		22	32N	13W	PT OF SE/4 NW/4; PT OF NW/4 SW/4; PT OF SW/4 SW/4; PT OF SE/4 SW/4; PT OF NW/4 SE/4; PT OF NE/4 SW/4 AS MORE FULLY DESCRIBED IN LEASE
0189629	TERRY DEAN LESTER ET AL	MERRION OIL & GAS CORPORATION	3/25/1996	SAN JUAN	NM	1219	815		22	32N	13W	PT OF SE/4 NW/4; PT OF NW/4 SW/4; PT OF SW/4 SW/4; PT OF SE/4 SW/4; PT OF NW/4 SE/4; PT OF NE/4 SW/4 AS MORE FULLY DESCRIBED IN LEASE

XTO AGMT NO.	LESSOR	LESSEE	LEASE DATE	COUNTY	ST	BK	PG	INST NO.	SEC	TWP	RGE	LEGAL
0189630	JOHN LARRY MCCLAWS ET UX	MERRION OIL & GAS CORPORATION	2/23/1996	SAN JUAN	NM	1220	639		22	32N	13W	PT OF SE/4 NW/4; PT OF NW/4 SW/4; PT OF SW/4 SW/4; PT OF SE/4 SW/4; PT OF NW/4 SE/4; PT OF NE/4 SW/4 AS MORE FULLY DESCRIBED IN LEASE
0189645	VIOLET L GWALTNEY ET VIR	M F TRASK	12/18/1976	SAN JUAN	NM	784	18		28	32N	13W	SE/4 SE/4
0189652	GLENN W STEWARD ET AL	M F TRASK	11/24/1976	SAN JUAN	NM	821	20		33	32N	13W	NE/4 NE/4
0189702	ROSCOE H MCGEE ET UX	M F TRASK	10/27/1976	SAN JUAN	NM	774	145		28	32N	13W	SE/4 SE/4
0189704	GLEN O HAMBLIN ET UX	SOUTHERN UNION GAS COMPANY	6/7/1956	SAN JUAN	NM	325	185		33	32N	13W	NE/4 NE/4
0189712	USA NMNM-94574	ROBERT L BAYLESS	3/1/1995	SAN JUAN	NM	1401	506		33	32N	13W	W/2 E/2; NW/4; NE/4 SW/4
0189714	CHARLES W AMSDEN	SAN JUAN RESOURCES INC	8/4/1994	SAN JUAN	NM	1189	660		4	31N	13W	LOT 3; LOT 4; S/2 NW/4
0189716	GOLDIE H FRAME ET AL TRUSTEE	ROBERT T L BAYLESS	10/8/1994	SAN JUAN	NM	1191	234		4	31N	13W	LOT 3; LOT 4; S/2 NW/4
0189717	BONNIE HARRIS LUTHER	ROBERT L BAYLESS	10/8/1994	SAN JUAN	NM	1191	235		33	32N	13W	W/2 SW/4; SE/4 SW/4; PT OF SE/4 SE/4
0189718	FRAME FAMILY TRUST 11/07/1989	ROBERT L BAYLESS	10/8/1994	SAN JUAN	NM	1191	236		4	31N	13W	LOT 3; LOT 4; S/2 NW/4
0189719	JOHN E & C FAY HARRIS TRUST	ROBERT L BAYLESS	10/8/1994	SAN JUAN	NM	1191	237		33	32N	13W	W/2 SW/4; SE/4 SW/4; PT OF SE/4 SE/4
0189720	RAYMOND A & NELL H BRODIE REV TRUST	ROBERT L BAYLESS	3/8/1994	SAN JUAN	NM	1191	238		4	31N	13W	LOT 3; LOT 4; S/2 NW/4
0189721	STAN HARRIS	ROBERT L BAYLESS	10/8/1994	SAN JUAN	NM	1191	239		33	32N	13W	W/2 SW/4; SE/4 SW/4; PT OF SE/4 SE/4
0189762	ESTATE OF EDWARD HELMS JR ET AL	MERRION OIL & GAS CORPORATION	2/23/1996	SAN JUAN	NM	1216	725		22	32N	13W	N/2 NW/4; SW/4 NW/4; PT OF W/2 NE/4; PT OF SE/4 NW/4; PT OF NW/4 SW/4 AS MORE FULLY DESCRIBED IN LEASE
0189763	ESTATE OF EDWARD TRUETT HELMS JR ET AL	MERRION OIL & GAS CORPORATION	2/23/1996	SAN JUAN	NM	1216	726		22	32N	13W	N/2 NW/4; SW/4 NW/4; PT OF W/2 NE/4; PT OF SE/4 NW/4; PT OF NW/4 SW/4 AS MORE FULLY DESCRIBED IN LEASE
0189764	RONALD D CATTERSON	MERRION OIL & GAS CORPORATION	2/23/1996	SAN JUAN	NM	1217	646		22	32N	13W	N/2 NW/4; SW/4 NW/4; PT OF W/2 NE/4; PT OF SE/4 NW/4; PT OF NW/4 SW/4 AS MORE FULLY DESCRIBED IN LEASE
0189765	SHELLY A CATTERSON	MERRION OIL & GAS CORPORATION	2/23/1996	SAN JUAN	NM	1217	647		22	32N	13W	N/2 NW/4; SW/4 NW/4; PT OF W/2 NE/4; PT OF SE/4 NW/4; PT OF NW/4 SW/4 AS MORE FULLY DESCRIBED IN LEASE
0189766	DAVID P CATTERSON	MERRION OIL & GAS CORPORATION	2/23/1996	SAN JUAN	NM	1217	648		22	32N	13W	N/2 NW/4; SW/4 NW/4; PT OF W/2 NE/4; PT OF SE/4 NW/4; PT OF NW/4 SW/4 AS MORE FULLY DESCRIBED IN LEASE
0189767	HARRY B HEUTEL	MERRION OIL & GAS CORPORATION	4/1/1996	SAN JUAN	NM	1220	189		22	32N	13W	N/2 NW/4; SW/4 NW/4; PT OF W/2 NE/4; PT OF SE/4 NW/4; PT OF NW/4 SW/4 AS MORE FULLY DESCRIBED IN LEASE
0189768	GEORGE D FEHR	MERRION OIL & GAS CORPORATION	6/1/1996	SAN JUAN	NM	1226	277		22	32N	13W	N/2 NW/4; SW/4 NW/4; PT OF W/2 NE/4; PT OF SE/4 NW/4; PT OF NW/4 SW/4 AS MORE FULLY DESCRIBED IN LEASE

XTO AGMT NO.	LESSOR	LESSEE	LEASE DATE	COUNTY	ST	BK	PG	INST NO.	SEC	TWP	RGE	LEGAL
0189769	ESTATE OF ARTHUR LYON	MERRION OIL & GAS CORPORATION	8/12/1996	SAN JUAN	NM	1228	190		22	32N	13W	N/2 NW/4; SW/4 NW/4; PT OF W/2 NE/4; PT OF SE/4 NW/4; PT OF NW/4 SW/4 AS MORE FULLY DESCRIBED IN LEASE
0189773	SAN JUAN COAL COMPANY	MERRION OIL & GAS CORPORATION	6/1/1996	SAN JUAN	NM	1221	596		22	32N	13W	PT OF SE/4 SE/4; PT OF S/2 SW/4 SE/4; PT OF SE/4 SW/4; PT OF SW/4 SE/4 MORE FULLY DESCRIBED IN LEASE
0189781	ELVA T MACKAY ET AL	MERRION OIL & GAS CORPORATION	1/2/1996	SAN JUAN	NM	1220	108		22	32N	13W	PT OF SE/4 SW/4 MORE FULLY DESCRIBED IN LEASE
0189783	FRED N ROTHLSBERGER	MERRION OIL & GAS CORPORATION	5/16/1996	SAN JUAN	NM	1220	638		22	32N	13W	SW/4 SW/4
0189789	MARINUS LYNN ROTHLSBERGER	MERRION OIL & GAS CORPORATION	5/16/1996	SAN JUAN	NM	1221	234		22	32N	13W	SW/4 SW/4
0189791	GEORGE LANDRY ET UX	HOWARD E HENDERSON	2/24/1964	SAN JUAN	NM	577	100		6	29N	12W	2 ACRES IN NW/4 NW/4 DESCRIBED BY METES & BOUNDS
0189796	JUNIOR GEORGE LANDRY ET UX	HOWARD E HENDERSON	2/24/1964	SAN JUAN	NM	577	99		6	29n	12w	2.5 ACRES IN NW/4 NW/4 DESCRIBED BY METES & BOUNDS
0189817	ALETHEA ROTHLSBERGER	MERRION OIL & GAS CORPORATION	5/16/1996	SAN JUAN	NM	1221	364		22	32N	13W	SW/4 SW/4
0189822	USA NMNM-86494	SAN JUAN RESOURCES INC	6/1/1991	SAN JUAN	NM	1268	111		5	31N	13W	LOT 1; LOT 2; S/2 NE/4; SE/4
									8	31N	13W	LOT 1; LOT 2; LOT 3; LOT 4
									18	31N	13W	LOT 5; LOT 6; LOT 7; LOT 8; LOT 9; LOT 10
									20	31N	13W	LOT 5; NW/4 NE/4
0189830	ERNEST C ROTHLSBERGER	MERRION OIL & GAS CORPORATION	5/16/1996	SAN JUAN	NM	1221	365		22	32N	13W	SW/4 SW/4
0189833	HARMON B GRAVLEE ET UX	HOWARD E HENDERSON	2/24/1964	SAN JUAN	NM	577	96		6	29N	12W	1.5 ACRE TRACT IN W/2 NW/4 NW/4 DESCRIBED BY METES & BOUNDS
									22	32N	13W	SW/4 SW/4
0189834	JOHN ALCID ROTHLSBERGER	MERRION OIL & GAS CORPORATION	5/16/1996	SAN JUAN	NM	1221	366		22	32N	13W	SW/4 SW/4
0189852	CELESTE WILLIAMS	MERRION OIL & GAS CORPORATION	5/16/1996	SAN JUAN	NM	1221	367		22	32N	13W	SW/4 SW/4
0189856	SADIE VELARDE	HOWARD E HENDERSON	2/24/1964	SAN JUAN	NM	577	97		6	29N	12W	1.5 ACRE TRACT IN E/2 NW/4 NW/4 DESCRIBED BY METES & BOUNDS
0189859	DON HYRUM ROTHLSBERGER	MERRION OIL & GAS CORPORATION	5/16/1996	SAN JUAN	NM	1221	597		22	32N	13W	SW/4 SW/4
0189861	KATHLEEN HICKS	MERRION OIL & GAS CORPORATION	5/16/1996	SAN JUAN	NM	1223	962		22	32N	13W	SW/4 SW/4
0189887	EAOB WAYMEN-PALMER ET UX	MERRION OIL AND GAS	8/1/1997	SAN JUAN	NM	1245	169		22	32N	13W	PT OF SW/4 SE/4; PT OF SE/4 SW/4 MORE FULLY DESCRIBED IN LEASE
0189903	STATE OF NEW MEXICO E-9707	PHILLIPS PETROLEUM COMPANY	1/17/1956	SAN JUAN	NM	296	13		16	26N	13W	SW/4 NE/4; N/2 NW/4; SW/4 NW/4
0189914	LEE R LUDIUM ET UX	MERRION OIL & GAS CORPORATION	10/1/1996	SAN JUAN	NM	1234	314		22	32N	13W	PT OF SE/4 MORE FULLY DESCRIBED IN LEASE
0189920	USA NMNM 10171	STUART F BRADY AND WIFE	10/1/1951	SAN JUAN	NM				18	31N	13W	E/2 SE/4; SW/4 SE/4
									20	31N	13W	LOT 1; LOT 2; LOT 3; LOT 4
0189929	USA NMNM-33030	SOUTHERN UNION EXPLORATION CO	7/1/1978	SAN JUAN	NM	1409	1004		25	26N	13W	S/2
0190308	GILBERTO A LOBATO ET AL	C H NYE	5/1/1947	SAN JUAN	NM	125	209		3	29N	9W	E/2 E/2 NW/4; E/2 NE/4 SW/4
0190310	ALCARIO N LOBATO ET UX	C H NYE	3/22/1947	SAN JUAN	NM	125	197		3	29N	9W	W/4 E/2 NW/4; W/4 NE/4 SW/4
0190397	MRS RAMON MANZANARES GUARDIAN OF JUAN MANZANARES	C H NYE	1/25/1947	SAN JUAN	NM	125	190		3	29N	9W	W/2 LOT 1; W/2 NW/4 NE/4
0192089	STATE OF NEW MEXICO B-10796-7	CHARLES B GONSALES	11/10/1943	SAN JUAN	NM	486	231		16	30N	11W	SW/4 NE/4; SE/4 SE/4; S/2 SW/4; NW/4 SE/4; NE/4 SW/4
0192244	STATE OF NEW MEXICO E-8021-2	PUBCO DEVELOPMENT INC	3/16/1954	SAN JUAN	NM	249	77		16	30N	11W	NE/4 NE/4
0195545	USA NMNM 118731	XTO ENERGY INC	9/1/2007	SAN JUAN	NM				27	23N	9W	W/2; SE/4
									28	23N	9W	E/2
									33	23N	9W	E/2

XTO AGMT NO.	LESSOR	LESSEE	LEASE DATE	COUNTY	ST	BK	PG	INST NO.	SEC	TWP	RGE	LEGAL
0197747	USA NMNM 120381	J BAR CANE INC	8/1/2008	SAN JUAN	NM				27	23N	10W	NE/4
0197834	NMNM 120385	J BAR CANE INC	8/1/2008	SAN JUAN	NM	N/A	N/A		25	27N	12W	NW/4 NW/4
0197841	NMNM 120380	J BAR CANE INC	8/1/2008	SAN JUAN	NM				10	23N	10W	W/2
0200414	RADIO STATION KVBC A PARTNERSHIP	HUGH J MITCHELL	4/15/1959	SAN JUAN	NM	438	133		16	29N	13W	TRACT OF LAND CONTAINING 10.3509 ACRES IN THE SW/4 SE/4, MORE FULLY DESCRIBED BY METES AND BOUNDS
0200431	FIRST NATIONAL BANK OF FARMINGTON NEW MEXICO A COR	HUGH J MITCHELL	4/15/1959	SAN JUAN	NM	438	222		16	29N	13W	TRACT OF LAND CONTAINING 7.4333 ACRES IN THE SW/4 SE/4, MORE FULLY DESCRIBED BY METES AND BOUNDS
0209334	USA NMNM 021122	JOHN J REDFERN JR	12/1/1955	SAN JUAN	NM				29	30N	12W	NE/4 NE/4
0209564	CITY OF FARMINGTON	XTO ENERGY INC	10/23/2008	SAN JUAN	NM	1487	72	200900142	18	29N	13W	LOT 1; PORTIONS OF NE/4 NW/4; SE/4 NW/4 DESCRIBED MORE FULLY IN LEASE BY METES AND BOUNDS
0209998	USA NMNM-013642	B J GARDNER	6/1/1947	SAN JUAN	NM	1296	944		25	32N	9W	ALL
									26	32N	9W	ALL
									27	32N	9W	LOT 1; LOT 3; LOT 4; LOT 8; LOT 9
									31	32N	8W	ALL
									35	32N	9W	LOT 3; LOT 4; LOTS; LOT 6, ADA NW/4
0212482	STATE OF NEW MEXICO E-4777-13	AL GREER ET AL	12/4/1950	SAN JUAN	NM				32	26N	11W	SE/4 NE/4; SW/4 NW/4
0215247	USA NMNM 120923	J BAR CRANE INC	11/1/2008	SAN JUAN	NM				15	25N	10W	NE/4
									22	25N	10W	SE/4
									23	25N	10W	NW/4; SE/4
									25	25N	10W	E/2; SW/4
									26	25N	10W	SW/4
0215265	USA NMNM 120924	J BAR CRANE INC	11/1/2008	SAN JUAN	NM				21	25N	10W	NE/4
									25	25N	10W	NW/4
0233575	STATE OF NEW MEXICO E-9895-8	MONSANTO CHEMICAL COMPANY	3/20/1956	SAN JUAN	NM	468	5		16	26N	11W	N/2 NE/4; SW/4 NE/4; NE/4 SE/4
0283018	USA NM-30555-A	EZRA M THOMPSON	5/1/1957	SAN JUAN	NM				10	30N	13W	W/2
0301420	ELMER E ANDERSON ET UX	JOHN J REDFERN JR	6/10/1959	SAN JUAN	NM	425	19		22	29N	13W	TRACT IN NW/4 SW/4; AND SW/4 NW/4 MORE FULLY DESCRIBED IN LEASE BY METES AND BOUNDS
0321540	KELLEY MCDONALD ARAGON	LANCE OIL & GAS COMPANY INC	2/15/2007	SAN JUAN	NM	1504	688	201000688	4	29N	13W	N/2 N/2 NW/4
0335601	A C KITTELL SR ET AL	R N USHER	3/25/1962	SAN JUAN	NM	515	35		15	29N	11W	5 ACS IN THE SE/4 MORE FULLY DESCRIBED IN LEASE BY METES AND BOUNDS
0335604	MARTIN T CAHENZLI JR ET UX	R N USHER	3/15/1962	SAN JUAN	NM	515	121		15	29N	11W	15.8 ACS IN THE SE/4 MORE FULLY DESCRIBED IN LEASE BY METES AND BOUNDS
0335633	TONY WILLIAM FAVERINO ET UX	R N USHER	3/15/1962	SAN JUAN	NM	5151	122		15	29N	11W	4.2 ACS IN THE SE/4 MORE FULLY DESCRIBED IN LEASE BY METES AND BOUNDS
0354711	KELLY D HOMER ET UX	XTO ENERGY INC	10/12/2010	SAN JUAN	NM	1517	963	201014481	4	29N	13W	PT OF NW/4 SW/4 DESCRIBED MORE FULLY IN LEASE BY METES AND BOUNDS
0355677	USA NMSF-078716-A	ALICE R HUBBELL	11/1/1946	SAN JUAN	NM			3528705	20	29N	10W	NW/4 SW/4
0467355	JAMES E TEMPLEMAN	SAN JUAN RESOURCES INC	2/1/2000	SAN JUAN	NM	1297	639		18	31N	13W	NE/4; SE/4 NW/4; NW/4 SE/4; NE/4 SW/4
0467409	RICHARD L TEMPLEMAN	SAN JUAN RESOURCES INC	9/20/1999	SAN JUAN	NM	1292	678		18	31N	13W	NE/4; SE/4 NW/4; NW/4 SE/4; NE/4 SW/4

XTO AGMT NO.	LESSOR	LESSEE	LEASE DATE	COUNTY	ST	BK	PG	INST NO.	SEC	TWP	RGE	LEGAL
0467424	JANNETTE E JEWELL	SAN JUAN RESOURCES INC	9/20/1999	SAN JUAN	NM	1296	269		18	31N	13W	NE/4; SE/4 NW/4; NW/4 SE/4; NE/4 SW/4
0467426	GIUSEPPE ANFUSO ESTATE	SAN JUAN RESOURCES INC	7/16/1999	SAN JUAN	NM	1287	434		18	31N	13W	NE/4; SE/4 NW/4; NW/4 SE/4; NE/4 SW/4
0467427	NATALINE ANFUSO ET AL	SAN JUAN RESOURCES INC	7/16/1999	SAN JUAN	NM	1287	435		18	31N	13W	NE/4; SE/4 NW/4; NW/4 SE/4; NE/4 SW/4
0467429	MC HUGH COMPANIES	SAN JUAN RESOURCES INC	4/16/1999	SAN JUAN	NM	1284	995		18	31N	13W	NE/4; SE/4 NW/4; NW/4 SE/4; NE/4 SW/4
0467432	GEORGE ENGQUIST	SAN JUAN RESOURCES INC	9/1/1994	SAN JUAN	NM	1190	715		18	31N	13W	NE/4; SE/4 NW/4; NW/4 SE/4; NE/4 SW/4
0467436	VIOLA V BOULEY	SAN JUAN RESOURCES INC	10/8/1999	SAN JUAN	NM	1293	718		18	31N	13W	NE/4; SE/4 NW/4; NW/4 SE/4; NE/4 SW/4
0467449	MARLENE M DAVIS	SAN JUAN RESOURCES INC	5/17/1999	SAN JUAN	NM	1284	998		18	31N	13W	NE/4; SE/4 NW/4; NW/4 SE/4; NE/4 SW/4
0467519	MARGARET E WANKERL ET VIR	SAN JUAN RESOURCES INC	5/17/1999	SAN JUAN	NM	1286	203		18	31N	13W	NE/4; SE/4 NW/4; NW/4 SE/4; NE/4 SW/4
0467523	MILIDA MAY NELSON	SAN JUAN RESOURCES INC	6/13/1999	SAN JUAN	NM	1286	202		18	31N	13W	NE/4; SE/4 NW/4; NW/4 SE/4; NE/4 SW/4
0467558	CAROL ANN JOHNSON	SAN JUAN RESOURCES INC	10/8/1999	SAN JUAN	NM	1293	723		18	31N	13W	NE/4; SE/4 NW/4; NW/4 SE/4; NE/4 SW/4
0467569	EUGENE J BOULEY	SAN JUAN RESOURCES INC	10/8/1999	SAN JUAN	NM	1293	722		18	31N	13W	NE/4; SE/4 NW/4; NW/4 SE/4; NE/4 SW/4
0467571	GLENN J BOULEY	SAN JUAN RESOURCES INC	10/8/1999	SAN JUAN	NM	1293	719		18	31N	13W	NE/4; SE/4 NW/4; NW/4 SE/4; NE/4 SW/4
0467572	FLOYD H BOULEY	SAN JUAN RESOURCES INC	10/8/1999	SAN JUAN	NM	1293	720		18	31N	13W	NE/4; SE/4 NW/4; NW/4 SE/4; NE/4 SW/4
0467582	RUSSEL J BOULEY JR	SAN JUAN RESOURCES INC	10/8/1999	SAN JUAN	NM	1293	721		18	31N	13W	NE/4; SE/4 NW/4; NW/4 SE/4; NE/4 SW/4
0467585	W F LEROUX TRUST ETC	SAN JUAN RESOURCES INC	4/28/1999	SAN JUAN	NM	1284	1000		18	31N	13W	NE/4; SE/4 NW/4; NW/4 SE/4; NE/4 SW/4
0467610	ALFRED S C MCGUINN	SAN JUAN RESOURCES INC	4/15/1999	SAN JUAN	NM	1284	996		18	31N	13W	NE/4; SE/4 NW/4; NW/4 SE/4; NE/4 SW/4
0467618	JEANNE L RINGEISEN	SAN JUAN RESOURCES INC	6/1/1999	SAN JUAN	NM	1284	999		18	31N	13W	NE/4; SE/4 NW/4; NW/4 SE/4; NE/4 SW/4
0467661	HOPE MCGUINN SHORT	SAN JUAN RESOURCES INC	5/1/1999	SAN JUAN	NM	1284	997		18	31N	13W	NE/4; SE/4 NW/4; NW/4 SE/4; NE/4 SW/4
0467680	ROBERT W MCGUINN ET UX	SAN JUAN RESOURCES INC	4/15/1999	SAN JUAN	NM	1284	1001		18	31N	13W	NE/4; SE/4 NW/4; NW/4 SE/4; NE/4 SW/4
0467683	DOROTHY MCGUINN	SAN JUAN RESOURCES INC	9/1/1994	SAN JUAN	NM	1190	71		18	31N	13W	NE/4; SE/4 NW/4; NW/4 SE/4; NE/4 SW/4
0521643	USA NM5F-079070	MARY C HAGOOD	10/1/1949	SAN JUAN	NM				24	30N	14W	LOT 1; LOT 2; LOT 3; LOT 4; W/2 E/2
0521649	USA NMNM-0128693	HUMBLE OIL AND REFINING CO.	2/1/1961	San Juan	NM				7	28N	13W	UNSURVEYED TRACT OF LAND LYING NORTH OF SEC 7-28N-13W AND SOUTH OF SEC 36-29N-14W DESCRIBED IN LEASE BY METES AND BOUNDS
0521650	STATE OF NM E-4777-2	AL GREER AND GEORGE H KRAUSE	12/4/1950	SAN JUAN	NM				32	25N	10W	SE/4
0521680	BIA NOOC 14-20-603-2033	HUMBLE OIL & REFINING COMPANY	12/18/1956	SAN JUAN	NM	320	90		1	31N	17W	SE/4 NE/4; SW/4
									2	31N	17W	LOT 1; LOT 2; LOT 3; LOT 4; S/2 N/2; S/2
									11	31N	17W	LOT 1; LOT 2; LOT 3; LOT 4; S/2 N/2; S/2
									12	31N	17W	ALL
0521681	BIA NOOC 14-20-603-2034	HUMBLE OIL & REFINING COMPANY	12/18/1956	SAN JUAN	NM	320	91		3	31N	17W	LOT 1; LOT 2; LOT 3; LOT 4; S/2 N/2; S/2
									4	31N	17W	LOT 1; LOT 2; LOT 3; LOT 4; S/2 N/2; S/2
									9	31N	17W	ALL
									10	31N	17W	ALL
0579231	USA NMNM-130113 (COMP ROY)	XTO ENERGY INC	11/20/2006	SAN JUAN	NM				14	29N	14W	NW/4 UNDER SAN JUAN RIVER NORTH OF MID-CHANNEL
0602889	STATE OF NEW MEXICO E-2526-14	CLINTON C SEYMOUR	3/10/1949	SAN JUAN	NM				16	29N	14W	SW/4 NE/4
0632477	XTO ENERGY INC.	ROPKO 18 #1 FC	8/22/2006	SAN JUAN	NM				18	29N	14W	NW/4
0651092	RAFFKIND REVOCABLE TRUST	XTO ENERGY INC	7/31/2013	SAN JUAN	NM	1564	477	201314025	28	29N	10W	NW/4 NW/4
0651098	DEANNA D MIZEL REVOCABLE LNG TRST DTD 10/25/2006	XTO ENERGY INC	7/31/2013	SAN JUAN	NM	1564	476	201314024	28	29N	10W	NW/4 NW/4
0651124	JUDY G ZWEIBACK 1998 REVOCABLE TRUST	XTO ENERGY INC	7/31/2013	SAN JUAN	NM	1546	478	201314026	28	29N	10W	NW/4 NW/4
0653846	STATE OF NEW MEXICO E-8057	CHARLES B GONSALES	4/13/1954	SAN JUAN	NM	250	64		16	23N	8W	NE/4 NE/4; SW/4 SE/4
0656541	STATE OF NM L-3054-0004	ELLIOTT A RIGGS	6/17/1969	SAN JUAN	NM	673	199		36	31N	11W	SE/4 NE/4; SW/4 NW/4
0761974	UTE MOUNTAIN UTE TRIBE 751-94-0007	MERIDIAN OIL CORPORATION	4/21/1994	SAN JUAN	NM	1184	689		19	32N	14W	LOT 1; LOT 2; LOT 3; LOT 4; E/2 W/2; E/2

XTO AGMT NO.	LESSOR	LESSEE	LEASE DATE	COUNTY	ST	BK	PG	INST NO.	SEC	TWP	RGE	LEGAL
0761986	UTE MOUNTAIN UTE TRIBE 751-95-0008	MERIDIAN OIL INC	2/21/1995	SAN JUAN	NM				30	32N	14W	LOT 3; LOT 4; E/2 SW/4; SE/4
0761999	UTE MOUNTAIN UTE TRIBAL COUNCIL M00-C-1420-0622EM	EL PASO NATURAL GAS COMPANY	4/17/1970	SAN JUAN	NM	749	158		31	32N	14W	LOT 1; LOT 2; E/2 NW/4; NE/4
									5	31N	14W	LOT 1; LOT 2; LOT 3; LOT 4; S/2 N/2; S/2
									6	31N	14W	LOTS 1 THROUGH 7; S/2 NE/4; SE/4 NW/4; E/2 SW/4; SE/4
									7	31N	14W	LOT 1; LOT 2; LOT 3; E/2 NW/4; NE/4; E/2 SE/4
0762008	UTE MOUNTAIN UTE TRIBAL COUNCIL M00-C-1420-0624	EL PASO NATURAL GAS COMPANY	4/17/1970	SAN JUAN	NM				23	31N	14W	ALL
0762017	UTE MOUNTAIN UTE TRIBAL COUNCIL M00-C-1420-0625	EL PASO NATURAL GAS COMPANY	4/17/1970	SAN JUAN	NM				24	31N	14W	ALL
									26	31N	14W	ALL
									25	31N	14W	ALL
0762021	UTE MOUNTAIN UTE TRIBAL COUNCIL M00-C-1420-0626	EL PASO NATURAL GAS COMPANY	4/17/1970	SAN JUAN	NM				35	31N	14W	ALL
0762869	UTE MOUNTAIN TRIBAL COUNCIL I-22-IND-2772	SOUTHERN UNION PRODUCTION COMPANY	5/1/1947	SAN JUAN	NM	146	204		36	31N	14W	ALL
									7	32N	14W	LOT 1; LOT 2
									8	32N	14W	LOT 1; LOT 2; LOT 3; LOT 4
									9	32N	14W	LOT 1; LOT 2; LOT 3; LOT 4
									10	32N	14W	LOT 1; LOT 2; LOT 3; LOT 4
									11	32N	14W	LOT 1; LOT 2; LOT 3; LOT 4
									14	32N	14W	ALL
									15	32N	14W	ALL
									16	32N	14W	ALL
									17	32N	14W	ALL
									18	32N	14W	E/2
									19	32N	14W	E/2
									20	32N	14W	ALL
									21	32N	14W	ALL
									22	32N	14W	ALL
									23	32N	14W	ALL
									27	32N	14W	NW/4
									28	32N	14W	ALL
									29	32N	14W	ALL
									30	32N	14W	LOT 1; LOT 2; E/2 NW/4; NE/4
0015797 /	UTE MOUNTAIN UTE TRIBAL COUNCIL M00-C-	EL PASO NATURAL GAS COMPANY	4/17/1970	SAN JUAN	NM	749	158		8	31N	14W	ALL
0061129 /	USA NMSF-079070	MARY C HAGOOD	10/1/1949	SAN JUAN	NM				13	30N	14W	LOT 1; LOT 2; LOT 3; LOT 4; W/2 E/2
0521643												
0154665 /	BIA 14-20-603-2172	HUMBLE OIL & REFINING COMPANY	2/14/1957	SAN JUAN	NM				25	29N	14W	ALL
									26	29N	14W	ALL
									35	29N	14W	ALL
									36	29N	14W	ALL

Exhibit A-2 - Mineral Interests

Attached to and made a part thereof that certain Assignment and Bill of Sale

dated effective November 1, 2017, by and between XTO Energy Inc., Exxon Mobil Corporation, and ExxonMobil Oil Corporation, as Assignor,  
and Hilcorp San Juan, L.P., as Assignee

XTO AGMT NO.	REF. NO.	GRANTOR	GRANTEE	INSTRUMENT DATE	COUNTY	ST	BOOK	PAGE	INST. NO.	S	T	R
0158914	899-MR101-00	MARGARET WERGERT AND ALINE WERGERT REVOCABLE TRUST	LANCE OIL & GAS COMPANY INC	01/13/2006	SAN JUAN	NM	1426	47	200601017	22	29N	13W
0288745	1440-MR0005-00	POGO PRODUCING, LLC	XTO ENERGY INC	01/01/2008	SAN JUAN	NM	1471	413	200803135	11	29N	13W
0458533	4000-MR0031-00	JULIA J SATTERLEY	XTO ENERGY INC	09/01/2011	SAN JUAN	NM	1533	675	201114270	17	29N	13W
0007173	658-MR001-00	CROWN CENTRAL PETROLEUM CORP	AMOCO PRODUCTION COMPANY, WEST TIMBERS LIMITED PARTNERSHIP, NORTH TIMBERS LIMITED PARTNERSHIP, AND EAST TIMBERS LIMITED PARTNERSHIP	12/31/1987	SAN JUAN	NM	1083 1084	708 583	---	7	29N	14W

Exhibit B - Wells

Attached to and made a part thereof that certain Assignment and Bill of Sale  
dated effective November 1, 2017, by and between XTO Energy Inc., Exxon Mobil Corporation, and ExxonMobil Oil Corporation, as Assignor,  
and Hilcorp San Juan, L.P., as Assignee

XTO WELL ID	API	WELL NAME	WELL #	OPERATOR	FIELD	RESERVOIR	COUNTY	ST	SEC	TWP	RGE
71309	30045068030000	GALT, MN F	1	XTO ENERGY	BASIN	FRUITLAND COAL	SAN JUAN	NM	1	27N	10W
68975	30045316800000	GALT, MN F	2	XTO ENERGY	BASIN	FRUITLAND COAL	SAN JUAN	NM	1	27N	10W
71946	30045301490000	GALT, MN F	1R	XTO ENERGY	FULCHER KUTZ	PICTURED CLIFFS	SAN JUAN	NM	1	27N	10W
70348	30045068190000	GALT, MN H	1	XTO ENERGY	BASIN	DAKOTA	SAN JUAN	NM	1	27N	10W
68328	30045325780000	GALT, MN H	2	XTO ENERGY	BASIN	DAKOTA	SAN JUAN	NM	1	27N	10W
97088	30045325780000	GALT, MN H	2	XTO ENERGY	BASIN	MANCOS	SAN JUAN	NM	1	27N	10W
68328	30045325780000	GALT, MN H	2	XTO ENERGY	OTERO	CHACRA	SAN JUAN	NM	1	27N	10W
70631	30045116100000	KUTZ J FEDERAL	1	XTO ENERGY	BASIN	DAKOTA	SAN JUAN	NM	1	27N	10W
69987	30045311350000	KUTZ J FEDERAL	1E	XTO ENERGY	BASIN	DAKOTA	SAN JUAN	NM	1	27N	10W
70040	30045069060000	AZTEC GAS COM	1	XTO ENERGY	BASIN	DAKOTA	SAN JUAN	NM	1	27N	10W
69988	30045311360000	AZTEC GAS COM	1E	XTO ENERGY	BASIN	DAKOTA	SAN JUAN	NM	2	27N	10W
71935	30045300530000	FEASEL, FRED F	1R	XTO ENERGY	FULCHER KUTZ	PICTURED CLIFFS	SAN JUAN	NM	2	27N	10W
70327	30045068420000	FEASEL, FRED G	1 (BASE)	XTO ENERGY	BASIN	DAKOTA	SAN JUAN	NM	2	27N	10W
70328	30045247240000	FEASEL, FRED G	1E (BASE)	XTO ENERGY	BASIN	DAKOTA	SAN JUAN	NM	2	27N	10W
70413	30045068820000	HARGRAVE, RP G	1	XTO ENERGY	FULCHER KUTZ	PICTURED CLIFFS	SAN JUAN	NM	3	27N	10W
70416	30045067760000	HARGRAVE, RP J	1	XTO ENERGY	BASIN	DAKOTA	SAN JUAN	NM	3	27N	10W
70417	30045246620000	HARGRAVE, RP J	1E	XTO ENERGY	BASIN	DAKOTA	SAN JUAN	NM	3	27N	10W
70654	30045069160000	MARTIN C FEDERAL	1	XTO ENERGY	BASIN	DAKOTA	SAN JUAN	NM	3	27N	10W
72279	30045307630000	MARTIN C FEDERAL	1E	XTO ENERGY	BASIN	DAKOTA	SAN JUAN	NM	3	27N	10W
70249	30045068670000	FEDERAL F	2	XTO ENERGY	BASIN	DAKOTA	SAN JUAN	NM	3	27N	10W
72211	30045303560000	FEDERAL F	2E	XTO ENERGY	BASIN	DAKOTA	SAN JUAN	NM	4	27N	10W
68981	30045317440000	HARGRAVE, RP B	3	XTO ENERGY	BASIN	FRUITLAND COAL	SAN JUAN	NM	4	27N	10W
70420	30045068010000	HARGRAVE, RP L	1	XTO ENERGY	BASIN	DAKOTA	SAN JUAN	NM	4	27N	10W
70421	30045248770000	HARGRAVE, RP L	1E	XTO ENERGY	BASIN	DAKOTA	SAN JUAN	NM	4	27N	10W
67773	30045341730000	HARGRAVE, RP L	1F	XTO ENERGY	BASIN	DAKOTA	SAN JUAN	NM	4	27N	10W
70689	30045069050000	MCADAMS, CA	3	XTO ENERGY	FULCHER KUTZ	PICTURED CLIFFS	SAN JUAN	NM	5	27N	10W
70690	30045210580000	MCADAMS, CA	4	XTO ENERGY	FULCHER KUTZ	PICTURED CLIFFS	SAN JUAN	NM	5	27N	10W
70699	30045067900000	MCADAMS, CA C	1	XTO ENERGY	BASIN	DAKOTA	SAN JUAN	NM	5	27N	10W
97168	30045068450000	MCADAMS, CA C	2	XTO ENERGY	KUTZ	PICTURED CLIFFS	SAN JUAN	NM	5	27N	10W
70700	30045246630000	MCADAMS, CA C	1E	XTO ENERGY	BASIN	DAKOTA	SAN JUAN	NM	5	27N	10W
77228	30045334060000	MCADAMS, CA C	1F	XTO ENERGY	BASIN	GALLUP	SAN JUAN	NM	5	27N	10W



XTO WELL ID	API	WELL NAME	WELL #	OPERATOR	FIELD	RESERVOIR	COUNTY	ST	SEC	TWP	RGE
77228	30045334060000	MCADAMS, CA C	1F	XTO ENERGY	BASIN	DAKOTA	SAN JUAN	NM	5	27N	10W
70702	30045246640000	MCADAMS, CA C	2E	XTO ENERGY	BASIN	DAKOTA	SAN JUAN	NM	5	27N	10W
96567	30045333930000	MCADAMS, CA C	2F	XTO ENERGY	BASIN	MANCOS	SAN JUAN	NM	5	27N	10W
96566	30045333930000	MCADAMS, CA C	2F	XTO ENERGY	BASIN	DAKOTA	SAN JUAN	NM	5	27N	10W
68974	30045316810000	GALT, MN B	3	XTO ENERGY	BASIN	FRUITLAND COAL	SAN JUAN	NM	6	27N	10W
70347	30045291360000	GALT, MN B	1R	XTO ENERGY	BASIN	FRUITLAND COAL	SAN JUAN	NM	6	27N	10W
71709	30045291360000	GALT, MN B	1R	XTO ENERGY	FULCHER KUTZ	PICTURED CLIFFS	SAN JUAN	NM	6	27N	10W
68824	30045316910000	GALT, MN J	3	XTO ENERGY	BASIN	DAKOTA	SAN JUAN	NM	6	27N	10W
68864	30045316910000	GALT, MN J	3	XTO ENERGY	GALLEGOS	GALLUP	SAN JUAN	NM	6	27N	10W
70632	30045069090000	KUTZ J FEDERAL	2	XTO ENERGY	BASIN	DAKOTA	SAN JUAN	NM	6	27N	10W
68826	30045316920000	KUTZ J FEDERAL	3	XTO ENERGY	BASIN	DAKOTA	SAN JUAN	NM	6	27N	10W
67639	30045316920000	KUTZ J FEDERAL	3	XTO ENERGY	KUTZ	GALLUP	SAN JUAN	NM	6	27N	10W
68334	30045326970000	KUTZ J FEDERAL	2G	XTO ENERGY	BASIN	DAKOTA	SAN JUAN	NM	6	27N	10W
68335	30045326970000	KUTZ J FEDERAL	2G	XTO ENERGY	BASIN	MANCOS	SAN JUAN	NM	6	27N	10W
70813	30045117090000	PIPKIN GAS COM A	1	XTO ENERGY	BASIN	DAKOTA	SAN JUAN	NM	7	27N	10W
70814	30045256340000	PIPKIN GAS COM A	1E	XTO ENERGY	BASIN	DAKOTA	SAN JUAN	NM	7	27N	10W
96568	30045334450000	PIPKIN GAS COM A	1G	XTO ENERGY	BASIN	DAKOTA	SAN JUAN	NM	7	27N	10W
96569	30045334450000	PIPKIN GAS COM A	1G	XTO ENERGY	BASIN	MANCOS	SAN JUAN	NM	7	27N	10W
70862	30045067260000	PIPKIN, PO	5	XTO ENERGY	BASIN	DAKOTA	SAN JUAN	NM	7	27N	10W
77943	30045334470000	PIPKIN, PO	5F	XTO ENERGY	BASIN	DAKOTA	SAN JUAN	NM	7	27N	10W
77944	30045334470000	PIPKIN, PO	5F	XTO ENERGY	BASIN	MANCOS	SAN JUAN	NM	7	27N	10W
70854	30045066950000	PIPKIN, PO	1	XTO ENERGY	BASIN	DAKOTA	SAN JUAN	NM	8	27N	10W
70856	30045066310000	PIPKIN, PO	2	XTO ENERGY	BASIN	DAKOTA	SAN JUAN	NM	8	27N	10W
70855	30045246650000	PIPKIN, PO	1E	XTO ENERGY	BASIN	DAKOTA	SAN JUAN	NM	8	27N	10W
96570	30045336400000	PIPKIN, PO	1F	XTO ENERGY	BASIN	DAKOTA	SAN JUAN	NM	8	27N	10W
96571	30045336400000	PIPKIN, PO	1F	XTO ENERGY	BASIN	MANCOS	SAN JUAN	NM	8	27N	10W
96572	30045337770000	PIPKIN, PO	1G	XTO ENERGY	BASIN	DAKOTA	SAN JUAN	NM	8	27N	10W
68339	30045326760000	PIPKIN, PO	2F	XTO ENERGY	BASIN	DAKOTA	SAN JUAN	NM	8	27N	10W
68340	30045326760000	PIPKIN, PO	2F	XTO ENERGY	BASIN	MANCOS	SAN JUAN	NM	8	27N	10W
67776	30045341690000	PIPKIN, PO	2G	XTO ENERGY	BASIN	MANCOS	SAN JUAN	NM	8	27N	10W
67775	30045341690000	PIPKIN, PO	2G	XTO ENERGY	BASIN	DAKOTA	SAN JUAN	NM	8	27N	10W
70265	30045066650000	FEDERAL H	1	XTO ENERGY	BASIN	DAKOTA	SAN JUAN	NM	9	27N	10W
72284	30045308940000	FEDERAL H	1E	XTO ENERGY	BASIN	DAKOTA	SAN JUAN	NM	9	27N	10W
74742	30045336410000	FEDERAL H	1F	XTO ENERGY	BASIN	MANCOS	SAN JUAN	NM	9	27N	10W
74741	30045336410000	FEDERAL H	1F	XTO ENERGY	BASIN	DAKOTA	SAN JUAN	NM	9	27N	10W
70414	30045067470000	HARGRAVE, RP H	1	XTO ENERGY	BASIN	DAKOTA	SAN JUAN	NM	9	27N	10W
70415	30045262820000	HARGRAVE, RP H	1E	XTO ENERGY	BASIN	DAKOTA	SAN JUAN	NM	9	27N	10W

XTO WELL ID	API	WELL NAME	WELL #	OPERATOR	FIELD	RESERVOIR	COUNTY	ST	SEC	TWP	RGE
68331	30045326360000	HARGRAVE, RP H	1F	XTO ENERGY	BASIN	DAKOTA	SAN JUAN	NM	9	27N	10W
70754	30045067120000	MORRIS GAS COM B	1	XTO ENERGY	BASIN	DAKOTA	SAN JUAN	NM	10	27N	10W
71284	30045246660000	MORRIS GAS COM B	1E	XTO ENERGY	BASIN	DAKOTA	SAN JUAN	NM	10	27N	10W
68338	30045326540000	MORRIS GAS COM B	1F	XTO ENERGY	BASIN	DAKOTA	SAN JUAN	NM	10	27N	10W
70756	30045067210000	MORRIS, CM A	1	XTO ENERGY	FULCHER KUTZ	PICTURED CLIFFS	SAN JUAN	NM	10	27N	10W
70759	30045201690000	MORRIS, CM COM	1	XTO ENERGY	BASIN	DAKOTA	SAN JUAN	NM	10	27N	10W
70760	30045240980000	MORRIS, CM COM	1E	XTO ENERGY	BASIN	DAKOTA	SAN JUAN	NM	10	27N	10W
70663	30045066540000	MARTIN GAS COM C	1	XTO ENERGY	BASIN	DAKOTA	SAN JUAN	NM	10	27N	10W
69993	30045311340000	MARTIN GAS COM C	2	XTO ENERGY	BASIN	DAKOTA	SAN JUAN	NM	11	27N	10W
68398	30045311340000	MARTIN GAS COM C	2	XTO ENERGY	BASIN	MANCOS	SAN JUAN	NM	11	27N	10W
71052	30045067230000	SULLIVAN, RB	2	XTO ENERGY	FULCHER KUTZ	PICTURED CLIFFS	SAN JUAN	NM	11	27N	10W
67698	30045323000000	SULLIVAN, RB	4	XTO ENERGY	BASIN	DAKOTA	SAN JUAN	NM	11	27N	10W
67714	30045323000000	SULLIVAN, RB	4	XTO ENERGY	WILDCAT BASIN	GALLUP	SAN JUAN	NM	11	27N	10W
71937	30045301550000	SULLIVAN, RB	1R	XTO ENERGY	FULCHER KUTZ	PICTURED CLIFFS	SAN JUAN	NM	11	27N	10W
71054	30045239860000	SULLIVAN, RB	3E	XTO ENERGY	BASIN	DAKOTA	SAN JUAN	NM	11	27N	10W
77331	30045343040000	SULLIVAN, RB	3F	XTO ENERGY	BASIN	GALLUP	SAN JUAN	NM	11	27N	10W
77331	30045343040000	SULLIVAN, RB	3F	XTO ENERGY	BASIN	DAKOTA	SAN JUAN	NM	11	27N	10W
70761	30045201700000	MORRIS, CM COM A	1	XTO ENERGY	BASIN	DAKOTA	SAN JUAN	NM	13	27N	10W
70762	30045240990000	MORRIS, CM COM A	1E	XTO ENERGY	BASIN	DAKOTA	SAN JUAN	NM	13	27N	10W
77309	30045341720000	MORRIS, CM COM A	1F	XTO ENERGY	BASIN	DAKOTA	SAN JUAN	NM	13	27N	10W
79289	30045341720000	MORRIS, CM COM A	1F	XTO ENERGY	BASIN	MANCOS	SAN JUAN	NM	13	27N	10W
70666	30045247250000	MARTIN GAS COM F	1E	XTO ENERGY	BASIN	DAKOTA	SAN JUAN	NM	14	27N	10W
68156	30045354520000	MARTIN GAS COM F	1H	XTO ENERGY	BASIN	MANCOS	SAN JUAN	NM	14	27N	10W
70667	30045256250000	MARTIN GAS COM F	1R	XTO ENERGY	BASIN	DAKOTA	SAN JUAN	NM	14	27N	10W
70668	30045065650000	MARTIN GAS COM G	1	XTO ENERGY	BASIN	DAKOTA	SAN JUAN	NM	14	27N	10W
70669	30045242050000	MARTIN GAS COM G	1E	XTO ENERGY	BASIN	DAKOTA	SAN JUAN	NM	14	27N	10W
70670	30045064930000	MARTIN, EE A	1	XTO ENERGY	BASIN	DAKOTA	SAN JUAN	NM	14	27N	10W
70758	30045065410000	MORRIS, CM C	1	XTO ENERGY	FULCHER KUTZ	PICTURED CLIFFS	SAN JUAN	NM	14	27N	10W
70658	30045065630000	MARTIN GAS COM	1	XTO ENERGY	FULCHER KUTZ	PICTURED CLIFFS	SAN JUAN	NM	14	27N	10W
70659	30045244810000	MARTIN GAS COM	1E	XTO ENERGY	BASIN	DAKOTA	SAN JUAN	NM	15	27N	10W
67803	30045343850000	MARTIN GAS COM	1F	XTO ENERGY	BASIN	DAKOTA	SAN JUAN	NM	15	27N	10W
67804	30045343850000	MARTIN GAS COM	1F	XTO ENERGY	BASIN	DAKOTA	SAN JUAN	NM	15	27N	10W
70664	30045065110000	MARTIN GAS COM E	1	XTO ENERGY	BASIN	MANCOS	SAN JUAN	NM	15	27N	10W
70665	30045242360000	MARTIN GAS COM E	1E	XTO ENERGY	BASIN	DAKOTA	SAN JUAN	NM	15	27N	10W
67799	30045344030000	MARTIN GAS COM E	1F	XTO ENERGY	BASIN	DAKOTA	SAN JUAN	NM	15	27N	10W
67798	30045344030000	MARTIN GAS COM E	1F	XTO ENERGY	BASIN	MANCOS	SAN JUAN	NM	15	27N	10W
70248	30045065330000	FEDERAL F	1	XTO ENERGY	BASIN	DAKOTA	SAN JUAN	NM	16	27N	10W

XTO WELL ID	API	WELL NAME	WELL #	OPERATOR	FIELD	RESERVOIR	COUNTY	ST	SEC	TWP	RGE
72210	30045303550000	FEDERAL F	1E	XTO ENERGY	BASIN	DAKOTA	SAN JUAN	NM	16	27N	10W
77927	30045333650000	FEDERAL F	1F	XTO ENERGY	BASIN	DAKOTA	SAN JUAN	NM	16	27N	10W
77928	30045333650000	FEDERAL F	1F	XTO ENERGY	BASIN	MANCOS	SAN JUAN	NM	16	27N	10W
77930	30045333640000	FEDERAL F	1G	XTO ENERGY	BASIN	MANCOS	SAN JUAN	NM	16	27N	10W
77929	30045333640000	FEDERAL F	1G	XTO ENERGY	BASIN	DAKOTA	SAN JUAN	NM	16	27N	10W
70411	30045210560000	HARGRAVE, RP F	2	XTO ENERGY	FULCHER KUTZ	PICTURED CLIFFS	SAN JUAN	NM	16	27N	10W
70412	30045217160000	HARGRAVE, RP F	3	XTO ENERGY	FULCHER KUTZ	PICTURED CLIFFS	SAN JUAN	NM	16	27N	10W
70418	30045064580000	HARGRAVE, RP K	1	XTO ENERGY	BASIN	DAKOTA	SAN JUAN	NM	16	27N	10W
68332	30045326370000	HARGRAVE, RP K	1F	XTO ENERGY	BASIN	DAKOTA	SAN JUAN	NM	16	27N	10W
68348	30045334480000	HARGRAVE, RP K	1G	XTO ENERGY	BASIN	DAKOTA	SAN JUAN	NM	16	27N	10W
68349	30045334480000	HARGRAVE, RP K	1G	XTO ENERGY	WILDCAT	MANCOS	SAN JUAN	NM	16	27N	10W
70858	30045065510000	PIPKIN, PO	3	XTO ENERGY	BASIN	DAKOTA	SAN JUAN	NM	17	27N	10W
70860	30045064990000	PIPKIN, PO	4	XTO ENERGY	BASIN	DAKOTA	SAN JUAN	NM	17	27N	10W
70859	30045246840000	PIPKIN, PO	3E	XTO ENERGY	BASIN	DAKOTA	SAN JUAN	NM	17	27N	10W
74746	30045336420000	PIPKIN, PO	3F	XTO ENERGY	WILDCAT	MANCOS	SAN JUAN	NM	17	27N	10W
74745	30045336420000	PIPKIN, PO	3F	XTO ENERGY	BASIN	DAKOTA	SAN JUAN	NM	17	27N	10W
70864	30045115600000	PIPKIN, PO	6	XTO ENERGY	BASIN	DAKOTA	SAN JUAN	NM	17	27N	10W
77946	30045334460000	PIPKIN, PO		XTO ENERGY	BASIN	DAKOTA	SAN JUAN	NM	18	27N	10W
78172	30045063180000	EVENSEN		XTO ENERGY	BASIN	DAKOTA	SAN JUAN	NM	18	27N	10W
78173	30045063870000	EVENSEN	2 (NPI)	XTO ENERGY	ANGELS PEAK	DAKOTA	SAN JUAN	NM	19	27N	10W
79077	30045317880000	EVENSEN	3 (NPI)	XTO ENERGY	BASIN	GALLUP	SAN JUAN	NM	19	27N	10W
78174	30045277250000	EVENSEN 19	4 (NPI)	XTO ENERGY	BASIN	DAKOTA	SAN JUAN	NM	19	27N	10W
78608	30045317410000	EVENSON 19	1 (NPI)	XTO ENERGY	BASIN	FRUITLAND COAL	SAN JUAN	NM	19	27N	10W
71922	30045115610000	MCADAMS, CA D	2 (NPI)	XTO ENERGY	BASIN	FRUITLAND COAL	SAN JUAN	NM	19	27N	10W
70703	30045115610000	MCADAMS, CA D	1	XTO ENERGY	ANGELS PEAK	GALLUP	SAN JUAN	NM	20	27N	10W
70704	30045256370000	MCADAMS, CA D	1	XTO ENERGY	BASIN	DAKOTA	SAN JUAN	NM	20	27N	10W
70706	30045256380000	MCADAMS, CA D	1E	XTO ENERGY	BASIN	DAKOTA	SAN JUAN	NM	20	27N	10W
68336	30045258600000	MCADAMS, CA D	2E	XTO ENERGY	BASIN	DAKOTA	SAN JUAN	NM	20	27N	10W
68337	30045325860000	MCADAMS, CA D	2F	XTO ENERGY	BASIN	DAKOTA	SAN JUAN	NM	20	27N	10W
67574	30045337780000	MCADAMS, CA D	2F	XTO ENERGY	ANGELS PEAK	GALLUP	SAN JUAN	NM	20	27N	10W
67573	30045337780000	MCADAMS, CA D	2G	XTO ENERGY	BASIN	GALLUP	SAN JUAN	NM	20	27N	10W
77328	30045348310000	MCADAMS, CA D	2G	XTO ENERGY	BASIN	DAKOTA	SAN JUAN	NM	20	27N	10W
77327	30045348310000	JOHNSON GAS COM B	1F	XTO ENERGY	BASIN	DAKOTA	SAN JUAN	NM	21	27N	10W
70589	30045242060000	JOHNSON GAS COM B	1F	XTO ENERGY	ANGELS PEAK	GALLUP	SAN JUAN	NM	21	27N	10W
77885	30045333680000	JOHNSON, EJ C	1E	XTO ENERGY	BASIN	DAKOTA	SAN JUAN	NM	21	27N	10W
77886	30045333680000	JOHNSON, EJ C	1F	XTO ENERGY	BASIN	DAKOTA	SAN JUAN	NM	21	27N	10W
70366	30045064230000	GORDON, JCA	1F	XTO ENERGY	ANGELS PEAK	GALLUP	SAN JUAN	NM	21	27N	10W
			1	XTO ENERGY	FULCHER KUTZ	PICTURED CLIFFS	SAN JUAN	NM	22	27N	10W

XTO WELL ID	API	WELL NAME	WELL #	OPERATOR	FIELD	RESERVOIR	COUNTY	ST	SEC	TWP	RGE
70371	30045063150000	GORDON, JC D	1	XTO ENERGY	BASIN	DAKOTA	SAN JUAN	NM	22	27N	10W
70373	30045064340000	GORDON, JC D	2	XTO ENERGY	BASIN	DAKOTA	SAN JUAN	NM	22	27N	10W
70372	30045241010000	GORDON, JC D	1E	XTO ENERGY	BASIN	DAKOTA	SAN JUAN	NM	22	27N	10W
77325	30045347430000	GORDON, JC D	1F	XTO ENERGY	BASIN	DAKOTA	SAN JUAN	NM	22	27N	10W
77326	30045347430000	GORDON, JC D	1F	XTO ENERGY	ANGELS PEAK	GALLUP	SAN JUAN	NM	22	27N	10W
70375	30045241000000	GORDON, JC D	2E	XTO ENERGY	BASIN	DAKOTA	SAN JUAN	NM	22	27N	10W
70374	30045241000000	GORDON, JC D	2E	XTO ENERGY	ANGELS PEAK	GALLUP	SAN JUAN	NM	22	27N	10W
77947	30045334440000	GORDON, JC D	2F	XTO ENERGY	BASIN	DAKOTA	SAN JUAN	NM	22	27N	10W
77948	30045334440000	GORDON, JC D	2F	XTO ENERGY	ANGELS PEAK	GALLUP	SAN JUAN	NM	22	27N	10W
67774	30045341710000	GORDON, JC D	2G	XTO ENERGY	BASIN	DAKOTA	SAN JUAN	NM	22	27N	10W
70369	30045132370000	GORDON, JC C	1	XTO ENERGY	FULCHER KUTZ	PICTURED CLIFFS	SAN JUAN	NM	23	27N	10W
70370	30045063670000	GORDON, JC C	2	XTO ENERGY	FULCHER KUTZ	PICTURED CLIFFS	SAN JUAN	NM	23	27N	10W
70378	30045063290000	GORDON, JC D	4	XTO ENERGY	BASIN	DAKOTA	SAN JUAN	NM	23	27N	10W
70377	30045247260000	GORDON, JC D	3E	XTO ENERGY	BASIN	DAKOTA	SAN JUAN	NM	23	27N	10W
68293	30045325840000	GORDON, JC D	3F	XTO ENERGY	WILDCAT	MANCOS	SAN JUAN	NM	23	27N	10W
68329	30045325840000	GORDON, JC D	3F	XTO ENERGY	BASIN	DAKOTA	SAN JUAN	NM	23	27N	10W
70379	30045255810000	GORDON, JC D	4E	XTO ENERGY	BASIN	DAKOTA	SAN JUAN	NM	23	27N	10W
77324	30045343980000	GORDON, JC D	4F	XTO ENERGY	BASIN	DAKOTA	SAN JUAN	NM	23	27N	10W
77391	30045343980000	GORDON, JC D	4F	XTO ENERGY	BASIN	MANCOS	SAN JUAN	NM	23	27N	10W
70364	30045268600000	GORDON, JC E	1	XTO ENERGY	BASIN	FRUITLAND COAL	SAN JUAN	NM	23	27N	10W
70367	30045064260000	GORDON, JC B	1	XTO ENERGY	FULCHER KUTZ	PICTURED CLIFFS	SAN JUAN	NM	24	27N	10W
70368	30045063620000	GORDON, JC B	2	XTO ENERGY	FULCHER KUTZ	PICTURED CLIFFS	SAN JUAN	NM	24	27N	10W
70380	30045064120000	GORDON, JC D	5	XTO ENERGY	BASIN	DAKOTA	SAN JUAN	NM	24	27N	10W
70381	30045256260000	GORDON, JC D	5E	XTO ENERGY	BASIN	DAKOTA	SAN JUAN	NM	24	27N	10W
70578	30045117100000	FROST, JACK GAS COM E	1	XTO ENERGY	BASIN	DAKOTA	SAN JUAN	NM	25	27N	10W
70579	30045256480000	FROST, JACK GAS COM E	1E	XTO ENERGY	BASIN	DAKOTA	SAN JUAN	NM	25	27N	10W
77313	30045342760000	FROST, JACK GAS COM E	1F	XTO ENERGY	BASIN	DAKOTA	SAN JUAN	NM	25	27N	10W
70566	30045062670000	FROST, JACK A	1	XTO ENERGY	FULCHER KUTZ	PICTURED CLIFFS	SAN JUAN	NM	26	27N	10W
70574	30045062660000	FROST, JACK D	1	XTO ENERGY	BASIN	DAKOTA	SAN JUAN	NM	26	27N	10W
96602	30045062660000	FROST, JACK D	1	XTO ENERGY	ANGELS PEAK	GALLUP	SAN JUAN	NM	26	27N	10W
96603	30045246670000	FROST, JACK D	1E	XTO ENERGY	ANGELS PEAK	GALLUP	SAN JUAN	NM	26	27N	10W
70575	30045246670000	FROST, JACK D	1E	XTO ENERGY	BASIN	DAKOTA	SAN JUAN	NM	26	27N	10W
77230	30045339060000	FROST, JACK D	1F	XTO ENERGY	BASIN	DAKOTA	SAN JUAN	NM	26	27N	10W
70576	30045062320000	FROST, JACK GAS COM C	1	XTO ENERGY	BASIN	DAKOTA	SAN JUAN	NM	26	27N	10W
70577	30045257830000	FROST, JACK GAS COM C	1E	XTO ENERGY	BASIN	DAKOTA	SAN JUAN	NM	26	27N	10W
70568	30045062220000	FROST, JACK B	1	XTO ENERGY	BASIN	DAKOTA	SAN JUAN	NM	27	27N	10W
70567	30045062220000	FROST, JACK B	1	XTO ENERGY	ANGELS PEAK	GALLUP	SAN JUAN	NM	27	27N	10W

XTO WELL ID	API	WELL NAME	WELL #	OPERATOR	FIELD	RESERVOIR	COUNTY	ST	SEC	TWP	RGE
68294	30045062950000	FROST, JACK B	2	XTO ENERGY	ANGELS PEAK	GALLUP	SAN JUAN	NM	27	27N	10W
70571	30045062950000	FROST, JACK B	2	XTO ENERGY	BASIN	DAKOTA	SAN JUAN	NM	27	27N	10W
70570	30045243560000	FROST, JACK B	1E	XTO ENERGY	BASIN	DAKOTA	SAN JUAN	NM	27	27N	10W
70569	30045243560000	FROST, JACK B	1E	XTO ENERGY	ANGELS PEAK	GALLUP	SAN JUAN	NM	27	27N	10W
77323	30045342750000	FROST, JACK B	1F	XTO ENERGY	BASIN	DAKOTA	SAN JUAN	NM	27	27N	10W
68484	30045342750000	FROST, JACK B	1F	XTO ENERGY	BASIN	GALLUP	SAN JUAN	NM	27	27N	10W
70573	30045243720000	FROST, JACK B	2E	XTO ENERGY	BASIN	DAKOTA	SAN JUAN	NM	27	27N	10W
70572	30045243720000	FROST, JACK B	2E	XTO ENERGY	ANGELS PEAK	GALLUP	SAN JUAN	NM	27	27N	10W
68327	30045326980000	FROST, JACK B	2F	XTO ENERGY	ANGELS PEAK	GALLUP	SAN JUAN	NM	27	27N	10W
68326	30045326980000	FROST, JACK B	2F	XTO ENERGY	BASIN	DAKOTA	SAN JUAN	NM	27	27N	10W
70692	30045062430000	MCADAMS, CA B	1	XTO ENERGY	BASIN	DAKOTA	SAN JUAN	NM	28	27N	10W
70691	30045062430000	MCADAMS, CA B	1	XTO ENERGY	ANGELS PEAK	GALLUP	SAN JUAN	NM	28	27N	10W
70696	30045062580000	MCADAMS, CA B	2	XTO ENERGY	BASIN	DAKOTA	SAN JUAN	NM	28	27N	10W
70695	30045062580000	MCADAMS, CA B	2	XTO ENERGY	ANGELS PEAK	GALLUP	SAN JUAN	NM	28	27N	10W
70693	30045263240000	MCADAMS, CA B	1E	XTO ENERGY	ANGELS PEAK	GALLUP	SAN JUAN	NM	28	27N	10W
70694	30045263240000	MCADAMS, CA B	1E	XTO ENERGY	BASIN	DAKOTA	SAN JUAN	NM	28	27N	10W
70698	30045263230000	MCADAMS, CA B	2E	XTO ENERGY	BASIN	DAKOTA	SAN JUAN	NM	28	27N	10W
70697	30045263230000	MCADAMS, CA B	2E	XTO ENERGY	ANGELS PEAK	GALLUP	SAN JUAN	NM	28	27N	10W
67777	30045341700000	MCADAMS, CA B	2F	XTO ENERGY	BASIN	DAKOTA	SAN JUAN	NM	28	27N	10W
70200	30045075670000	DAY GAS COM	1	XTO ENERGY	BASIN	DAKOTA	SAN JUAN	NM	7	28N	10W
70202	30045257310000	DAY GAS COM	1E	XTO ENERGY	BASIN	DAKOTA	SAN JUAN	NM	7	28N	10W
71933	30045300820000	DAY, JF B	2R	XTO ENERGY	FULCHER KUTZ	PICTURED CLIFFS	SAN JUAN	NM	7	28N	10W
71254	30045260690000	KUTZ FEDERAL GAS COM A	1	XTO ENERGY	OTERO	CHACRA	SAN JUAN	NM	8	28N	10W
72278	30045307340000	DAY, JF B	1R	XTO ENERGY	FULCHER KUTZ	PICTURED CLIFFS	SAN JUAN	NM	17	28N	10W
68322	30045325280000	DAY, JF E	2	XTO ENERGY	BASIN	CHACRA	SAN JUAN	NM	17	28N	10W
68323	30045325280000	DAY, JF E	2	XTO ENERGY	BASIN	DAKOTA	SAN JUAN	NM	17	28N	10W
70208	30045256150000	DAY, JF E	1E	XTO ENERGY	BASIN	DAKOTA	SAN JUAN	NM	17	28N	10W
97141	30045256150000	DAY, JF E	1E	XTO ENERGY	BASIN	MANCOS	SAN JUAN	NM	17	28N	10W
96576	30045336430000	DAY, JF E	1G	XTO ENERGY	OTERO	CHACRA	SAN JUAN	NM	17	28N	10W
96574	30045336430000	DAY, JF E	1G	XTO ENERGY	BASIN	DAKOTA	SAN JUAN	NM	17	28N	10W
96575	30045336430000	DAY, JF E	1G	XTO ENERGY	BASIN	MANCOS	SAN JUAN	NM	17	28N	10W
72203	30045303520000	FEDERAL E	1E	XTO ENERGY	BASIN	DAKOTA	SAN JUAN	NM	17	28N	10W
77232	30045303520000	FEDERAL E	1E	XTO ENERGY	OTERO	CHACRA	SAN JUAN	NM	17	28N	10W
68324	30045326380000	FEDERAL E	1F	XTO ENERGY	OTERO	CHACRA	SAN JUAN	NM	17	28N	10W
68325	30045326380000	FEDERAL E	1F	XTO ENERGY	BASIN	DAKOTA	SAN JUAN	NM	17	28N	10W
71932	30045300360000	DAY GAS COM A	1R	XTO ENERGY	FULCHER KUTZ	PICTURED CLIFFS	SAN JUAN	NM	18	28N	10W
70627	30045074770000	KUTZ FEDERAL	10	XTO ENERGY	BASIN	DAKOTA	SAN JUAN	NM	18	28N	10W

XTO WELL ID	API	WELL NAME	WELL #	OPERATOR	FIELD	RESERVOIR	COUNTY	ST	SEC	TWP	RGE
96600	30045330370000	KUTZ FEDERAL	15	XTO ENERGY	OTERO	CHACRA	SAN JUAN	NM	18	28N	10W
68786	30045330370000	KUTZ FEDERAL	15	XTO ENERGY	BASIN	DAKOTA	SAN JUAN	NM	18	28N	10W
79682	30045334050000	KUTZ FEDERAL	10F	XTO ENERGY	OTERO	CHACRA	SAN JUAN	NM	18	28N	10W
79681	30045334050000	KUTZ FEDERAL	10F	XTO ENERGY	BASIN	DAKOTA	SAN JUAN	NM	18	28N	10W
77388	30045343800000	KUTZ FEDERAL	10G	XTO ENERGY	BASIN	MANCOS	SAN JUAN	NM	18	28N	10W
77341	30045343800000	KUTZ FEDERAL	10G	XTO ENERGY	BASIN	DAKOTA	SAN JUAN	NM	18	28N	10W
71948	30045300540000	DAY, JF C	2R	XTO ENERGY	FULCHER KUTZ	PICTURED CLIFFS	SAN JUAN	NM	20	28N	10W
69979	30045073780000	DAY, JF D	1	XTO ENERGY	OTERO	CHACRA	SAN JUAN	NM	20	28N	10W
70204	30045073780000	DAY, JF D	1	XTO ENERGY	BASIN	DAKOTA	SAN JUAN	NM	20	28N	10W
68823	30045317860000	DAY, JF D	2	XTO ENERGY	BASIN	DAKOTA	SAN JUAN	NM	20	28N	10W
60275	30045317860000	DAY, JF D	2	XTO ENERGY	BASIN	MANCOS	SAN JUAN	NM	20	28N	10W
70206	30045239900000	DAY, JF D	1E	XTO ENERGY	OTERO	CHACRA	SAN JUAN	NM	20	28N	10W
70205	30045239900000	DAY, JF D	1E	XTO ENERGY	BASIN	DAKOTA	SAN JUAN	NM	20	28N	10W
77387	30045343810000	DAY, JF D	1F	XTO ENERGY	BASIN	MANCOS	SAN JUAN	NM	20	28N	10W
77340	30045343810000	DAY, JF D	1F	XTO ENERGY	BASIN	DAKOTA	SAN JUAN	NM	20	28N	10W
70628	30045072670000	KUTZ FEDERAL	11	XTO ENERGY	BASIN	DAKOTA	SAN JUAN	NM	20	28N	10W
72282	30045307640000	KUTZ FEDERAL	11E	XTO ENERGY	BASIN	DAKOTA	SAN JUAN	NM	20	28N	10W
68333	30045326520000	KUTZ FEDERAL	11F	XTO ENERGY	OTERO	CHACRA	SAN JUAN	NM	20	28N	10W
68330	30045326520000	KUTZ FEDERAL	11F	XTO ENERGY	BASIN	DAKOTA	SAN JUAN	NM	20	28N	10W
99762	30045335540000	KUTZ FEDERAL	11G	XTO ENERGY	BASIN	DAKOTA	SAN JUAN	NM	20	28N	10W
70173	30045073250000	DAVIDSON GAS COM G	1	XTO ENERGY	BASIN	DAKOTA	SAN JUAN	NM	20	28N	10W
68321	30045325380000	DAVIDSON GAS COM G	2	XTO ENERGY	BASIN	DAKOTA	SAN JUAN	NM	21	28N	10W
68320	30045325380000	DAVIDSON GAS COM G	2	XTO ENERGY	OTERO	CHACRA	SAN JUAN	NM	21	28N	10W
70175	30045239910000	DAVIDSON GAS COM G	1E	XTO ENERGY	BASIN	DAKOTA	SAN JUAN	NM	21	28N	10W
99754	30045334120000	DAVIDSON GAS COM G	1G	XTO ENERGY	OTERO	CHACRA	SAN JUAN	NM	21	28N	10W
99755	30045334120000	DAVIDSON GAS COM G	1G	XTO ENERGY	BASIN	DAKOTA	SAN JUAN	NM	21	28N	10W
70629	30045072550000	KUTZ FEDERAL	12	XTO ENERGY	BASIN	DAKOTA	SAN JUAN	NM	21	28N	10W
71718	30045297790000	KUTZ FEDERAL	12E	XTO ENERGY	BASIN	DAKOTA	SAN JUAN	NM	21	28N	10W
97214	30045297790000	KUTZ FEDERAL	12E	XTO ENERGY	BASIN	MANCOS	SAN JUAN	NM	21	28N	10W
79288	30045343830000	KUTZ FEDERAL	12F	XTO ENERGY	BASIN	MANCOS	SAN JUAN	NM	21	28N	10W
77381	30045343830000	KUTZ FEDERAL	12F	XTO ENERGY	BASIN	CHACRA	SAN JUAN	NM	21	28N	10W
77314	30045343830000	KUTZ FEDERAL	12F	XTO ENERGY	BASIN	DAKOTA	SAN JUAN	NM	21	28N	10W
68877	30045322270000	KUTZ FEDERAL	14Y	XTO ENERGY	BASIN	DAKOTA	SAN JUAN	NM	21	28N	10W
70176	30045073470000	DAVIDSON GAS COM H	1	XTO ENERGY	BASIN	DAKOTA	SAN JUAN	NM	21	28N	10W
70178	30045239920000	DAVIDSON GAS COM H	1E	XTO ENERGY	OTERO	CHACRA	SAN JUAN	NM	22	28N	10W
70177	30045239920000	DAVIDSON GAS COM H	1E	XTO ENERGY	BASIN	DAKOTA	SAN JUAN	NM	22	28N	10W
74766	30045336440000	DAVIDSON GAS COM H	1F	XTO ENERGY	BASIN	MANCOS	SAN JUAN	NM	22	28N	10W

XTO WELL ID	API	WELL NAME	WELL #	OPERATOR	FIELD	RESERVOIR	COUNTY	ST	SEC	TWP	RGE
71387	30045336440000	DAVIDSON GAS COM H	1F	XTO ENERGY	BASIN	DAKOTA	SAN JUAN	NM	22	28N	10W
71252	30045260540000	KUTZ FEDERAL B	1	XTO ENERGY	OTERO	CHACRA	SAN JUAN	NM	22	28N	10W
70252	30045071220000	FEDERAL GAS COM	2	XTO ENERGY	BASIN	DAKOTA	SAN JUAN	NM	27	28N	10W
68790	30045328730000	FEDERAL GAS COM	3	XTO ENERGY	OTERO	CHACRA	SAN JUAN	NM	27	28N	10W
68791	30045328730000	FEDERAL GAS COM	3	XTO ENERGY	BASIN	DAKOTA	SAN JUAN	NM	27	28N	10W
68792	30045327100000	FEDERAL GAS COM	4	XTO ENERGY	OTERO	CHACRA	SAN JUAN	NM	27	28N	10W
68793	30045327100000	FEDERAL GAS COM	4	XTO ENERGY	BASIN	DAKOTA	SAN JUAN	NM	27	28N	10W
72289	30045307360000	FEDERAL GAS COM	2E	XTO ENERGY	BASIN	DAKOTA	SAN JUAN	NM	27	28N	10W
70622	30045072300000	KUTZ DEEP GAS COM D	1	XTO ENERGY	BASIN	DAKOTA	SAN JUAN	NM	27	28N	10W
69981	30045241120000	KUTZ DEEP GAS COM D	1E	XTO ENERGY	OTERO	CHACRA	SAN JUAN	NM	27	28N	10W
70623	30045241120000	KUTZ DEEP GAS COM D	1E	XTO ENERGY	BASIN	DAKOTA	SAN JUAN	NM	27	28N	10W
99764	30045334580000	KUTZ DEEP GAS COM D	1F	XTO ENERGY	BASIN	DAKOTA	SAN JUAN	NM	27	28N	10W
70625	30045210550000	KUTZ DEEP TEST C	2	XTO ENERGY	KUTZ	FRUITLAND SAND	SAN JUAN	NM	27	28N	10W
70624	30045210550000	KUTZ DEEP TEST C	2	XTO ENERGY	FULCHER KUTZ	PICTURED CLIFFS	SAN JUAN	NM	27	28N	10W
70626	30045071280000	KUTZ DEEP TEST INC A	1	XTO ENERGY	FULCHER KUTZ	PICTURED CLIFFS	SAN JUAN	NM	27	28N	10W
71253	30045260550000	KUTZ FEDERAL C	1	XTO ENERGY	OTERO	CHACRA	SAN JUAN	NM	27	28N	10W
70171	30045071100000	DAVIDSON GAS COM F	1	XTO ENERGY	BASIN	DAKOTA	SAN JUAN	NM	27	28N	10W
70172	30045241130000	DAVIDSON GAS COM F	1E	XTO ENERGY	BASIN	DAKOTA	SAN JUAN	NM	28	28N	10W
99757	30045335560000	DAVIDSON GAS COM F	1F	XTO ENERGY	OTERO	CHACRA	SAN JUAN	NM	28	28N	10W
99756	30045335560000	DAVIDSON GAS COM F	1F	XTO ENERGY	BASIN	DAKOTA	SAN JUAN	NM	28	28N	10W
70179	30045072130000	DAVIDSON, JC	1	XTO ENERGY	KUTZ	FRUITLAND SAND	SAN JUAN	NM	28	28N	10W
71975	30045302320000	DAVIDSON, JC	2R	XTO ENERGY	FULCHER KUTZ	PICTURED CLIFFS	SAN JUAN	NM	28	28N	10W
70251	30045071960000	FEDERAL GAS COM	1	XTO ENERGY	BASIN	DAKOTA	SAN JUAN	NM	28	28N	10W
72202	30045303570000	FEDERAL GAS COM	1E	XTO ENERGY	BASIN	DAKOTA	SAN JUAN	NM	28	28N	10W
99758	30045335530000	FEDERAL GAS COM	1F	XTO ENERGY	OTERO	CHACRA	SAN JUAN	NM	28	28N	10W
99758	30045335530000	FEDERAL GAS COM	1F	XTO ENERGY	BASIN	DAKOTA	SAN JUAN	NM	28	28N	10W
71248	30045294410000	HUBBELL	1F	XTO ENERGY	BASIN	DAKOTA	SAN JUAN	NM	28	28N	10W
97155	30045294410000	HUBBELL	20	XTO ENERGY	FULCHER KUTZ	PICTURED CLIFFS	SAN JUAN	NM	29	28N	10W
70440	30045071510000	HUBBELL GAS COM	1	XTO ENERGY	BASIN	FRUITLAND COAL	SAN JUAN	NM	29	28N	10W
71974	30045302330000	HUBBELL GAS COM	2	XTO ENERGY	FULCHER KUTZ	PICTURED CLIFFS	SAN JUAN	NM	29	28N	10W
70443	30045071270000	HUBBELL GAS COM C	1	XTO ENERGY	BASIN	FRUITLAND COAL	SAN JUAN	NM	29	28N	10W
70444	30045241140000	HUBBELL GAS COM C	1E	XTO ENERGY	BASIN	DAKOTA	SAN JUAN	NM	29	28N	10W
68601	30045342770000	HUBBELL GAS COM C	1F	XTO ENERGY	BASIN	DAKOTA	SAN JUAN	NM	29	28N	10W
68602	30045342770000	HUBBELL GAS COM C	1F	XTO ENERGY	BASIN	MANCOS	SAN JUAN	NM	29	28N	10W
70441	30045071200000	HUBBELL GAS COM B	1	XTO ENERGY	BASIN	DAKOTA	SAN JUAN	NM	30	28N	10W
70442	30045246690000	HUBBELL GAS COM B	1E	XTO ENERGY	BASIN	DAKOTA	SAN JUAN	NM	30	28N	10W
68394	30045344900000	HUBBELL GAS COM B	1F	XTO ENERGY	BASIN	MANCOS	SAN JUAN	NM	30	28N	10W

XTO WELL ID	API	WELL NAME	WELL #	OPERATOR	FIELD	RESERVOIR	COUNTY	ST	SEC	TWP	RGE
67808	30045344900000	HUBBELL GAS COM B	1F	XTO ENERGY	BASIN	DAKOTA	SAN JUAN	NM	30	28N	10W
67807	30045343820000	HUBBELL GAS COM B	1G	XTO ENERGY	BASIN	DAKOTA	SAN JUAN	NM	30	28N	10W
77390	30045343820000	HUBBELL GAS COM B	1G	XTO ENERGY	BASIN	MANCOS	SAN JUAN	NM	30	28N	10W
70445	30045071550000	HUBBELL, AR A	1	XTO ENERGY	FULCHER KUTZ	PICTURED CLIFFS	SAN JUAN	NM	30	28N	10W
70660	30045070510000	MARTIN GAS COM B	1	XTO ENERGY	BASIN	DAKOTA	SAN JUAN	NM	31	28N	10W
70662	30045248800000	MARTIN GAS COM B	1E	XTO ENERGY	FULCHER KUTZ	PICTURED CLIFFS	SAN JUAN	NM	31	28N	10W
70661	30045248800000	MARTIN GAS COM B	1E	XTO ENERGY	BASIN	DAKOTA	SAN JUAN	NM	31	28N	10W
74743	30045340910000	MARTIN GAS COM B	1F	XTO ENERGY	BASIN	MANCOS	SAN JUAN	NM	31	28N	10W
74744	30045340910000	MARTIN GAS COM B	1F	XTO ENERGY	BASIN	DAKOTA	SAN JUAN	NM	31	28N	10W
70323	30045069960000	FEASEL, FRED A	1	XTO ENERGY	FULCHER KUTZ	PICTURED CLIFFS	SAN JUAN	NM	32	28N	10W
70324	30045070880000	FEASEL, FRED B	1	XTO ENERGY	FULCHER KUTZ	PICTURED CLIFFS	SAN JUAN	NM	32	28N	10W
70333	30045070300000	FEASEL, FRED L	1	XTO ENERGY	BASIN	DAKOTA	SAN JUAN	NM	32	28N	10W
70334	30045247270000	FEASEL, FRED L	1E	XTO ENERGY	BASIN	DAKOTA	SAN JUAN	NM	32	28N	10W
77932	30045335550000	FEASEL, FRED L	1F	XTO ENERGY	BASIN	MANCOS	SAN JUAN	NM	32	28N	10W
77931	30045335550000	FEASEL, FRED L	1F	XTO ENERGY	BASIN	DAKOTA	SAN JUAN	NM	32	28N	10W
70245	30045069950000	FEDERAL A	1	XTO ENERGY	BASIN	DAKOTA	SAN JUAN	NM	32	28N	10W
70325	30045069850000	FEASEL, FRED C	1	XTO ENERGY	FULCHER KUTZ	PICTURED CLIFFS	SAN JUAN	NM	33	28N	10W
70329	30045070320000	FEASEL, FRED H	1	XTO ENERGY	BASIN	DAKOTA	SAN JUAN	NM	33	28N	10W
70330	30045246700000	FEASEL, FRED H	1E	XTO ENERGY	BASIN	DAKOTA	SAN JUAN	NM	33	28N	10W
99760	30045333670000	FEASEL, FRED H	1F	XTO ENERGY	BASIN	DAKOTA	SAN JUAN	NM	33	28N	10W
77317	30045343890000	FEASEL, FRED H	1G	XTO ENERGY	BASIN	DAKOTA	SAN JUAN	NM	33	28N	10W
68794	30045330380000	KUTZ FEDERAL	16	XTO ENERGY	BASIN	DAKOTA	SAN JUAN	NM	33	28N	10W
69986	30045311550000	KUTZ FEDERAL	13E	XTO ENERGY	BASIN	DAKOTA	SAN JUAN	NM	33	28N	10W
70332	30045244850000	FEASEL, FRED J	1E	XTO ENERGY	BASIN	DAKOTA	SAN JUAN	NM	33	28N	10W
79688	30045335890000	FEASEL, FRED J	1F	XTO ENERGY	BASIN	DAKOTA	SAN JUAN	NM	34	28N	10W
79687	30045335890000	FEASEL, FRED J	1F	XTO ENERGY	OTERO	CHACRA	SAN JUAN	NM	34	28N	10W
78468	30045230370000	OHIO GOVT	3	XTO ENERGY	BASIN	DAKOTA	SAN JUAN	NM	34	28N	10W
78469	30045230360000	OHIO GOVT	4	XTO ENERGY	FULCHER KUTZ	PICTURED CLIFFS	SAN JUAN	NM	15	28N	11W
77717	30045340690000	OHIO GOVT	2F	XTO ENERGY	FULCHER KUTZ	PICTURED CLIFFS	SAN JUAN	NM	15	28N	11W
77372	30045340690000	OHIO GOVT	2F	XTO ENERGY	BASIN	DAKOTA	SAN JUAN	NM	15	28N	11W
78431	30045130730000	OHIO A GOVT	2	XTO ENERGY	BASIN	MANCOS	SAN JUAN	NM	15	28N	11W
78433	30045215160000	OHIO B AZTEC	1	XTO ENERGY	BASIN	DAKOTA	SAN JUAN	NM	23	28N	11W
78434	30045215160000	OHIO B AZTEC	1	XTO ENERGY	KUTZ	FRUITLAND SAND	SAN JUAN	NM	23	28N	11W
78435	30045072850000	OHIO B GOVT	1	XTO ENERGY	FULCHER KUTZ	PICTURED CLIFFS	SAN JUAN	NM	23	28N	11W
78436	30045072850000	OHIO B GOVT	1	XTO ENERGY	KUTZ	FRUITLAND SAND	SAN JUAN	NM	23	28N	11W
78437	30045279570000	OHIO B GOVT S	2	XTO ENERGY	FULCHER KUTZ	PICTURED CLIFFS	SAN JUAN	NM	23	28N	11W
78438	30045215170000	OHIO B MCCORD	1	XTO ENERGY	BASIN	FRUITLAND COAL	SAN JUAN	NM	23	28N	11W
					KUTZ	FRUITLAND SAND	SAN JUAN	NM	23	28N	11W



XTO WELL ID	API	WELL NAME	WELL #	OPERATOR	FIELD	RESERVOIR	COUNTY	ST	SEC	TWP	RGE
78439	30045215170000	OHIO B MCCORD	1	XTO ENERGY	FULCHER KUTZ	PICTURED CLIFFS	SAN JUAN	NM	23	28N	11W
78440	30045072220000	OHIO C GOVT	1	XTO ENERGY	KUTZ	FRUITLAND SAND	SAN JUAN	NM	26	28N	11W
78441	30045071750000	OHIO C GOVT	2	XTO ENERGY	KUTZ W	PICTURED CLIFFS	SAN JUAN	NM	26	28N	11W
78443	30045071250000	OHIO C GOVT	3	XTO ENERGY	BASIN	DAKOTA	SAN JUAN	NM	26	28N	11W
78541	30045221880000	OHIO C GOVT	4	XTO ENERGY	KUTZ	FARMINGTON SAND	SAN JUAN	NM	26	28N	11W
78445	30045221880000	OHIO C GOVT	4	XTO ENERGY	FULCHER KUTZ	PICTURED CLIFFS	SAN JUAN	NM	26	28N	11W
78446	30045227050000	OHIO C GOVT	5	XTO ENERGY	KUTZ	FRUITLAND SAND	SAN JUAN	NM	26	28N	11W
78447	30045227050000	OHIO C GOVT	5	XTO ENERGY	FULCHER KUTZ	PICTURED CLIFFS	SAN JUAN	NM	26	28N	11W
78442	30045243950000	OHIO C GOVT	2E	XTO ENERGY	BASIN	DAKOTA	SAN JUAN	NM	26	28N	11W
79381	30045243950000	OHIO C GOVT	2E	XTO ENERGY	BASIN	MANCOS	SAN JUAN	NM	26	28N	11W
77719	30045340720000	OHIO C GOVT	3F	XTO ENERGY	ARMENTA	GALLUP	SAN JUAN	NM	26	28N	11W
77718	30045340720000	OHIO C GOVT	3F	XTO ENERGY	BASIN	DAKOTA	SAN JUAN	NM	26	28N	11W
78449	30045277260000	OHIO C GOVT S	1	XTO ENERGY	BASIN	FRUITLAND COAL	SAN JUAN	NM	26	28N	11W
78450	30045280400000	OHIO C GOVT S	2	XTO ENERGY	BASIN	FRUITLAND COAL	SAN JUAN	NM	26	28N	11W
79151	30045320470000	OHIO C GOVT S	3	XTO ENERGY	BASIN	FRUITLAND COAL	SAN JUAN	NM	26	28N	11W
69990	30045117780000	RHODES, TL C	1	XTO ENERGY	SIMPSON	GALLUP	SAN JUAN	NM	30	28N	11W
70893	30045117780000	RHODES, TL C	1	XTO ENERGY	BASIN	DAKOTA	SAN JUAN	NM	30	28N	11W
70896	30045118170000	RHODES, TL C	2	XTO ENERGY	BASIN	DAKOTA	SAN JUAN	NM	30	28N	11W
72197	30045118170000	RHODES, TL C	2	XTO ENERGY	SIMPSON	GALLUP	SAN JUAN	NM	30	28N	11W
70895	30045261310000	RHODES, TL C	1E	XTO ENERGY	SIMPSON	GALLUP	SAN JUAN	NM	30	28N	11W
69982	30045118080000	RHODES, TL C	3	XTO ENERGY	SIMPSON	GALLUP	SAN JUAN	NM	31	28N	11W
70898	30045118080000	RHODES, TL C	3	XTO ENERGY	BASIN	DAKOTA	SAN JUAN	NM	31	28N	11W
70899	30045262000000	RHODES, TL C	3E	XTO ENERGY	BASIN	DAKOTA	SAN JUAN	NM	31	28N	11W
70900	30045262000000	RHODES, TL C	3E	XTO ENERGY	SIMPSON	GALLUP	SAN JUAN	NM	31	28N	11W
70617	30045069720000	KRAUSE WN FEDERAL	1	XTO ENERGY	BASIN	DAKOTA	SAN JUAN	NM	32	28N	11W
70619	30045242100000	KRAUSE WN FEDERAL	1E	XTO ENERGY	BASIN	DAKOTA	SAN JUAN	NM	32	28N	11W
97318	30045242100000	KRAUSE WN FEDERAL	1E	XTO ENERGY	KUTZ	GALLUP	SAN JUAN	NM	32	28N	11W
72305	30045307020000	KRAUSE WN FEDERAL	1R	XTO ENERGY	BASIN	DAKOTA	SAN JUAN	NM	32	28N	11W
72318	30045307020000	KRAUSE WN FEDERAL	1R	XTO ENERGY	SIMPSON	GALLUP	SAN JUAN	NM	32	28N	11W
70846	30045070290000	PIPKIN, EH	7	XTO ENERGY	BASIN	DAKOTA	SAN JUAN	NM	35	28N	11W
70823	30045249700000	PIPKIN, EH	15	XTO ENERGY	FULCHER KUTZ	PICTURED CLIFFS	SAN JUAN	NM	35	28N	11W
70831	30045251550000	PIPKIN, EH	22	XTO ENERGY	BASIN	FRUITLAND COAL	SAN JUAN	NM	35	28N	11W
70832	30045251550000	PIPKIN, EH	22	XTO ENERGY	FULCHER KUTZ	PICTURED CLIFFS	SAN JUAN	NM	35	28N	11W
70839	30045285470000	PIPKIN, EH	29	XTO ENERGY	BASIN	FRUITLAND COAL	SAN JUAN	NM	35	28N	11W
71727	30045297740000	PIPKIN, EH	31	XTO ENERGY	BASIN	FRUITLAND COAL	SAN JUAN	NM	35	28N	11W
71732	30045341030000	PIPKIN, EH	36	XTO ENERGY	BASIN	FRUITLAND COAL	SAN JUAN	NM	35	28N	11W
71733	30045320360000	PIPKIN, EH	37	XTO ENERGY	BASIN	FRUITLAND COAL	SAN JUAN	NM	35	28N	11W

XTO WELL ID	API	WELL NAME	WELL #	OPERATOR	FIELD	RESERVOIR	COUNTY	ST	SEC	TWP	RGE
70847	30045237850000	PIPKIN, EH	7E	XTO ENERGY	BASIN	DAKOTA	SAN JUAN	NM	35	28N	11W
70852	30045237840000	PIPKIN, EH	9E	XTO ENERGY	BASIN	DAKOTA	SAN JUAN	NM	35	28N	11W
67771	30045342740000	PIPKIN, EH	9F	XTO ENERGY	BASIN	DAKOTA	SAN JUAN	NM	35	28N	11W
67772	30045342740000	PIPKIN, EH	9F	XTO ENERGY	BASIN	MANCOS	SAN JUAN	NM	35	28N	11W
70842	30045070530000	PIPKIN, EH	5	XTO ENERGY	BASIN	DAKOTA	SAN JUAN	NM	36	28N	11W
70844	30045130740000	PIPKIN, EH	6	XTO ENERGY	BASIN	DAKOTA	SAN JUAN	NM	36	28N	11W
70833	30045251870000	PIPKIN, EH	23	XTO ENERGY	FULCHER KUTZ	PICTURED CLIFFS	SAN JUAN	NM	36	28N	11W
70834	30045251580000	PIPKIN, EH	24	XTO ENERGY	FULCHER KUTZ	PICTURED CLIFFS	SAN JUAN	NM	36	28N	11W
70835	30045251570000	PIPKIN, EH	25	XTO ENERGY	FULCHER KUTZ	PICTURED CLIFFS	SAN JUAN	NM	36	28N	11W
70838	30045285480000	PIPKIN, EH	28	XTO ENERGY	BASIN	FRUITLAND COAL	SAN JUAN	NM	36	28N	11W
71734	30045320400000	PIPKIN, EH	38	XTO ENERGY	BASIN	FRUITLAND COAL	SAN JUAN	NM	36	28N	11W
70843	30045243760000	PIPKIN, EH	5E	XTO ENERGY	BASIN	DAKOTA	SAN JUAN	NM	36	28N	11W
70845	30045238190000	PIPKIN, EH	6E	XTO ENERGY	BASIN	DAKOTA	SAN JUAN	NM	36	28N	11W
70853	30045275520000	PIPKIN, EH 36	2	XTO ENERGY	BASIN	FRUITLAND COAL	SAN JUAN	NM	36	28N	11W
60257	30045275520000	PIPKIN, EH 36	2	XTO ENERGY	FULCHER KUTZ	PICTURED CLIFFS	SAN JUAN	NM	36	28N	11W
71735	30045320340000	PIPKIN, EH 36	3	XTO ENERGY	BASIN	FRUITLAND COAL	SAN JUAN	NM	36	28N	11W
78011	30045278060000	BOLACK 15	1	XTO ENERGY	BASIN	FRUITLAND COAL	SAN JUAN	NM	15	27N	11W
79089	30045320500000	BOLACK 15	3	XTO ENERGY	BASIN	FRUITLAND COAL	SAN JUAN	NM	15	27N	11W
74764	30045320500000	BOLACK 15	3	XTO ENERGY	AZTEC	PICTURED CLIFFS	SAN JUAN	NM	15	27N	11W
79121	30045322250000	BOLACK 15	2E	XTO ENERGY	WILDCAT	GALLUP	SAN JUAN	NM	15	27N	11W
79121	30045322250000	BOLACK 15	2E	XTO ENERGY	BASIN	DAKOTA	SAN JUAN	NM	15	27N	11W
78012	30045278070000	BOLACK 16	2	XTO ENERGY	BASIN	FRUITLAND COAL	SAN JUAN	NM	16	27N	11W
70076	30045287860000	BOLACK 2	1	XTO ENERGY	BASIN	FRUITLAND COAL	SAN JUAN	NM	2	27N	11W
77737	30045341010000	BOLACK 2	2	XTO ENERGY	BASIN	FRUITLAND COAL	SAN JUAN	NM	2	27N	11W
78204	30045283970000	FEDERAL COAL 18	24	XTO ENERGY	KUTZ W	PICTURED CLIFFS	SAN JUAN	NM	18	27N	11W
79128	30045322320000	BOLACK 28	4E	XTO ENERGY	BASIN	DAKOTA	SAN JUAN	NM	28	27N	11W
78015	30045277290000	BOLACK 4	1	XTO ENERGY	BASIN	FRUITLAND COAL	SAN JUAN	NM	4	27N	11W
78016	30045287710000	BOLACK 4	2	XTO ENERGY	BASIN	FRUITLAND COAL	SAN JUAN	NM	4	27N	11W
79086	30045320510000	BOLACK 4	4	XTO ENERGY	BASIN	FRUITLAND COAL	SAN JUAN	NM	4	27N	11W
78019	30045278570000	BOLACK 9	1	XTO ENERGY	BASIN	FRUITLAND COAL	SAN JUAN	NM	9	27N	11W
78021	30045278040000	BOLACK 9	2	XTO ENERGY	BASIN	FRUITLAND COAL	SAN JUAN	NM	9	27N	11W
78020	30045290060000	BOLACK 9	1R	XTO ENERGY	BASIN	FRUITLAND COAL	SAN JUAN	NM	9	27N	11W
78022	30045290070000	BOLACK 9	2R	XTO ENERGY	BASIN	FRUITLAND COAL	SAN JUAN	NM	9	27N	11W
70077	30045257470000	BOLACK A	1E	XTO ENERGY	BASIN	DAKOTA	SAN JUAN	NM	2	27N	11W
77735	30045341000000	BOLACK A	1F	XTO ENERGY	BASIN	DAKOTA	SAN JUAN	NM	2	27N	11W
77736	30045341000000	BOLACK A	1F	XTO ENERGY	KUTZ	DAKOTA	SAN JUAN	NM	2	27N	11W
69973	30045312830000	BOLACK A	1R	XTO ENERGY	BASIN	DAKOTA	SAN JUAN	NM	2	27N	11W

XTO WELL ID	API	WELL NAME	WELL #	OPERATOR	FIELD	RESERVOIR	COUNTY	ST	SEC	TWP	RGE
69974	30045312830000	BOLACK A	1R	XTO ENERGY	KUTZ	GALLUP	SAN JUAN	NM	2	27N	11W
71308	30045290670000	BOLACK COM	1	XTO ENERGY	FULCHER KUTZ	PICTURED CLIFFS	SAN JUAN	NM	2	27N	11W
78412	30045065710000	MUDGE A	2	XTO ENERGY	KUTZ W	PICTURED CLIFFS	SAN JUAN	NM	18	27N	11W
78409	30045242680000	MUDGE A	11	XTO ENERGY	KUTZ W	PICTURED CLIFFS	SAN JUAN	NM	18	27N	11W
78030	30045066610000	BOLACK, ALICE	5	XTO ENERGY	KUTZ W	PICTURED CLIFFS	SAN JUAN	NM	9	27N	11W
78027	30045064880000	BOLACK, ALICE	13	XTO ENERGY	KUTZ W	PICTURED CLIFFS	SAN JUAN	NM	15	27N	11W
79678	30045305300000	CAMPBELL 25	2	XTO ENERGY	KUTZ W	FRUITLAND COAL	SAN JUAN	NM	25	27N	12W
79672	30045305310000	CAMPBELL 26	1	XTO ENERGY	KUTZ W	FRUITLAND COAL	SAN JUAN	NM	26	27N	12W
79673	30045305320000	CAMPBELL 26	2	XTO ENERGY	KUTZ W	FRUITLAND COAL	SAN JUAN	NM	26	27N	12W
78154	30045288390000	CAMPBELL FEDERAL	14	XTO ENERGY	KUTZ W	PICTURED CLIFFS	SAN JUAN	NM	25	27N	12W
78484	30045290140000	SCHWERDTFEGER 28	1	XTO ENERGY	BASIN	FRUITLAND COAL	SAN JUAN	NM	28	27N	11W
79127	30045247670000	FEDERAL 29	22	XTO ENERGY	BASIN	FRUITLAND COAL	SAN JUAN	NM	29	27N	11W
78177	30045247670000	FEDERAL 29	22	XTO ENERGY	KUTZ W	PICTURED CLIFFS	SAN JUAN	NM	29	27N	11W
78178	30045247680000	FEDERAL 29	23	XTO ENERGY	BASIN	FRUITLAND COAL	SAN JUAN	NM	29	27N	11W
97274	30045247680000	FEDERAL 29	23	XTO ENERGY	KUTZ W	PICTURED CLIFFS	SAN JUAN	NM	29	27N	11W
79304	30045247920000	FEDERAL 29	33	XTO ENERGY	BASIN	FRUITLAND COAL	SAN JUAN	NM	29	27N	11W
78179	30045247920000	FEDERAL 29	33	XTO ENERGY	KUTZ W	PICTURED CLIFFS	SAN JUAN	NM	29	27N	11W
78419	30045063010000	MUDGE B	1	XTO ENERGY	BASIN	FRUITLAND COAL	SAN JUAN	NM	29	27N	11W
78180	30045249970000	FEDERAL 30	11	XTO ENERGY	KUTZ W	PICTURED CLIFFS	SAN JUAN	NM	30	27N	11W
78180	30045249970000	FEDERAL 30	11	XTO ENERGY	BASIN	FRUITLAND COAL	SAN JUAN	NM	30	27N	11W
78183	30045247690000	FEDERAL 30	41	XTO ENERGY	BASIN	FRUITLAND COAL	SAN JUAN	NM	30	27N	11W
78184	30045247690000	FEDERAL 30	41	XTO ENERGY	KUTZ W	PICTURED CLIFFS	SAN JUAN	NM	30	27N	11W
78187	30045288340000	FEDERAL 31	24	XTO ENERGY	BASIN	FRUITLAND COAL	SAN JUAN	NM	31	27N	11W
78190	30045249650000	FEDERAL 31	43	XTO ENERGY	KUTZ W	PICTURED CLIFFS	SAN JUAN	NM	31	27N	11W
77712	30045249650000	FEDERAL 31	43	XTO ENERGY	BASIN	FRUITLAND COAL	SAN JUAN	NM	31	27N	11W
78193	30045247950000	FEDERAL 33	11	XTO ENERGY	KUTZ W	PICTURED CLIFFS	SAN JUAN	NM	33	27N	11W
78203	30045284020000	FEDERAL COAL 12	23	XTO ENERGY	BASIN	FRUITLAND COAL	SAN JUAN	NM	12	27N	12W
79387	30045242680000	MUDGE A	11	XTO ENERGY	BASIN	FRUITLAND COAL	SAN JUAN	NM	18	27N	11W
70262	30045117110000	FEDERAL GAS COM J	1	XTO ENERGY	BASIN	DAKOTA	SAN JUAN	NM	24	27N	12W
71737	30045326950000	FEDERAL GAS COM J	2	XTO ENERGY	BASIN	FRUITLAND COAL	SAN JUAN	NM	24	27N	12W
70263	30045261150000	FEDERAL GAS COM J	1E	XTO ENERGY	BASIN	GALLUP	SAN JUAN	NM	24	27N	12W
68663	30045261150000	FEDERAL GAS COM J	1E	XTO ENERGY	BASIN	DAKOTA	SAN JUAN	NM	24	27N	12W
78208	30045067380000	FRONTIER AZTEC A	1	XTO ENERGY	BASIN	DAKOTA	SAN JUAN	NM	8	27N	11W
79112	30045327310000	FRONTIER AZTEC A	1E	XTO ENERGY	BASIN	DAKOTA	SAN JUAN	NM	8	27N	11W
97017	30045247950000	FEDERAL 33	11	XTO ENERGY	BASIN	FRUITLAND COAL	SAN JUAN	NM	33	27N	11W
78223	30045064790000	FULLERTON FEDERAL	3	XTO ENERGY	GALLEGOS	FRUITLAND SAND	SAN JUAN	NM	14	27N	11W
78222	30045064790000	FULLERTON FEDERAL	3	XTO ENERGY	BASIN	FRUITLAND COAL	SAN JUAN	NM	14	27N	11W

XTO WELL ID	API	WELL NAME	WELL #	OPERATOR	FIELD	RESERVOIR	COUNTY	ST	SEC	TWP	RGE
67661	30045130470000	FULLERTON FEDERAL	9	XTO ENERGY	KUTZ S	GALLUP	SAN JUAN	NM	13	27N	11W
67519	30045130470000	FULLERTON FEDERAL	9	XTO ENERGY	BASIN	DAKOTA	SAN JUAN	NM	13	27N	11W
78210	30045064900000	FULLERTON FEDERAL	10	XTO ENERGY	KUTZ W	PICTURED CLIFFS	SAN JUAN	NM	13	27N	11W
67521	30045130490000	FULLERTON FEDERAL	11	XTO ENERGY	BASIN	DAKOTA	SAN JUAN	NM	14	27N	11W
67522	30045130490000	FULLERTON FEDERAL	11	XTO ENERGY	KUTZ S	GALLUP	SAN JUAN	NM	14	27N	11W
79062	30045311410000	FULLERTON FEDERAL	111	XTO ENERGY	BASIN	FRUITLAND COAL	SAN JUAN	NM	11	27N	11W
79063	30045311400000	FULLERTON FEDERAL	112	XTO ENERGY	BASIN	FRUITLAND COAL	SAN JUAN	NM	11	27N	11W
79064	30045310750000	FULLERTON FEDERAL	130	XTO ENERGY	BASIN	FRUITLAND COAL	SAN JUAN	NM	13	27N	11W
79065	30045311450000	FULLERTON FEDERAL	131	XTO ENERGY	BASIN	FRUITLAND COAL	SAN JUAN	NM	13	27N	11W
79066	30045311440000	FULLERTON FEDERAL	142	XTO ENERGY	BASIN	FRUITLAND COAL	SAN JUAN	NM	14	27N	11W
79067	30045311430000	FULLERTON FEDERAL	151	XTO ENERGY	BASIN	FRUITLAND COAL	SAN JUAN	NM	15	27N	11W
78411	30045282970000	MUDGE A	181	XTO ENERGY	BASIN	FRUITLAND COAL	SAN JUAN	NM	18	27N	11W
60259	30045282970000	MUDGE A	181	XTO ENERGY	KUTZ W	PICTURED CLIFFS	SAN JUAN	NM	18	27N	11W
78221	30045065690000	FULLERTON FEDERAL	2J	XTO ENERGY	KUTZ W	PICTURED CLIFFS	SAN JUAN	NM	15	27N	11W
78698	30045245660000	FULLERTON FEDERAL	5E	XTO ENERGY	BASIN	DAKOTA	SAN JUAN	NM	15	27N	11W
77740	30045341240000	FULLERTON FEDERAL	5F	XTO ENERGY	BASIN	GALLUP	SAN JUAN	NM	15	27N	11W
77740	30045341240000	FULLERTON FEDERAL	5F	XTO ENERGY	BASIN	DAKOTA	SAN JUAN	NM	15	27N	11W
78470	30045315860000	FULLERTON FEDERAL	6B	XTO ENERGY	BASIN	DAKOTA	SAN JUAN	NM	11	27N	11W
77998	30045315860000	FULLERTON FEDERAL	6B	XTO ENERGY	KUTZ	GALLUP	SAN JUAN	NM	11	27N	11W
67523	30045316100000	FULLERTON FEDERAL	6R	XTO ENERGY	BASIN	DAKOTA	SAN JUAN	NM	11	27N	11W
68403	30045316100000	FULLERTON FEDERAL	6R	XTO ENERGY	KUTZ	GALLUP	SAN JUAN	NM	11	27N	11W
67524	30045316090000	FULLERTON FEDERAL	7B	XTO ENERGY	BASIN	DAKOTA	SAN JUAN	NM	11	27N	11W
67661	30045316090000	FULLERTON FEDERAL	7B	XTO ENERGY	KUTZ	GALLUP	SAN JUAN	NM	11	27N	11W
97194	30045308540000	FULLERTON FEDERAL (SEC 11)	1	XTO ENERGY	BASIN	DAKOTA	SAN JUAN	NM	11	27N	11W
67529	30045308540000	FULLERTON FEDERAL (SEC 11)	1	XTO ENERGY	KUTZ	GALLUP	SAN JUAN	NM	11	27N	11W
67525	30045308550000	FULLERTON FEDERAL (SEC 14)	1	XTO ENERGY	BASIN	DAKOTA	SAN JUAN	NM	14	27N	11W
68389	30045308550000	FULLERTON FEDERAL (SEC 14)	1	XTO ENERGY	BASIN	GALLUP	SAN JUAN	NM	14	27N	11W
78211	30045291770000	FULLERTON FEDERAL 11	34	XTO ENERGY	KUTZ W	PICTURED CLIFFS	SAN JUAN	NM	11	27N	11W
78212	30045284240000	FULLERTON FEDERAL 11	41	XTO ENERGY	BASIN	FRUITLAND COAL	SAN JUAN	NM	11	27N	11W
97210	30045284240000	FULLERTON FEDERAL 11	41	XTO ENERGY	BASIN	PICTURED CLIFFS	SAN JUAN	NM	11	27N	11W
78214	30045291780000	FULLERTON FEDERAL 13	12	XTO ENERGY	GALLEGOS	FRUITLAND SAND	SAN JUAN	NM	13	27N	11W
78215	30045291780000	FULLERTON FEDERAL 13	12	XTO ENERGY	KUTZ W	PICTURED CLIFFS	SAN JUAN	NM	13	27N	11W
78216	30045288000000	FULLERTON FEDERAL 13	14	XTO ENERGY	BASIN	FRUITLAND COAL	SAN JUAN	NM	13	27N	11W
78217	30045291790000	FULLERTON FEDERAL 13	24	XTO ENERGY	KUTZ W	PICTURED CLIFFS	SAN JUAN	NM	13	27N	11W
78225	30045282550000	FULLERTON FEDERAL 13	41	XTO ENERGY	BASIN	FRUITLAND COAL	SAN JUAN	NM	13	27N	11W
60260	30045282550000	FULLERTON FEDERAL 13	41	XTO ENERGY	AZTEC	PICTURED CLIFFS	SAN JUAN	NM	13	27N	11W
78225	30045283950000	FULLERTON FEDERAL 14	32	XTO ENERGY	BASIN	FRUITLAND COAL	SAN JUAN	NM	14	27N	11W

XTO WELL ID	API	WELL NAME	WELL #	OPERATOR	FIELD	RESERVOIR	COUNTY	ST	SEC	TWP	RGE
78226	30045283560000	FULLERTON FEDERAL 14	33	XTO ENERGY	GALLEGOS	FRUITLAND SAND	SAN JUAN	NM	14	27N	11W
78227	30045283560000	FULLERTON FEDERAL 14	33	XTO ENERGY	KUTZ W	PICTURED CLIFFS	SAN JUAN	NM	14	27N	11W
68478	30045283560000	FULLERTON FEDERAL 14	33	XTO ENERGY	BASIN	FRUITLAND COAL	SAN JUAN	NM	14	27N	11W
78218	30045284250000	FULLERTON FEDERAL 15	41	XTO ENERGY	BASIN	FRUITLAND COAL	SAN JUAN	NM	15	27N	11W
78014	30045278050000	BOLACK 21	2	XTO ENERGY	BASIN	FRUITLAND COAL	SAN JUAN	NM	21	27N	11W
78029	30045063690000	BOLACK, ALICE	2	XTO ENERGY	KUTZ W	PICTURED CLIFFS	SAN JUAN	NM	21	27N	11W
67526	30045297400000	FULLERTON FEDERAL GD	23	XTO ENERGY	BASIN	DAKOTA	SAN JUAN	NM	11	27N	11W
67528	30045297400000	FULLERTON FEDERAL GD	23	XTO ENERGY	KUTZ S	GALLUP	SAN JUAN	NM	11	27N	11W
78213	30045297400000	FULLERTON FEDERAL GD	23	XTO ENERGY	BASIN	FRUITLAND COAL	SAN JUAN	NM	11	27N	11W
78697	30045297410000	FULLERTON FEDERAL GD	41	XTO ENERGY	BASIN	DAKOTA	SAN JUAN	NM	15	27N	11W
67637	30045297410000	FULLERTON FEDERAL GD	41	XTO ENERGY	KUTZ S	GALLUP	SAN JUAN	NM	15	27N	11W
78240	30045066680000	HANCOCK	1	XTO ENERGY	KUTZ W	PICTURED CLIFFS	SAN JUAN	NM	12	27N	12W
78250	30045066520000	HANCOCK	2	XTO ENERGY	KUTZ W	PICTURED CLIFFS	SAN JUAN	NM	12	27N	12W
78251	30045068330000	HANCOCK	3	XTO ENERGY	BASIN	FRUITLAND COAL	SAN JUAN	NM	1	27N	12W
78255	30045067320000	HANCOCK	4	XTO ENERGY	BASIN	FRUITLAND COAL	SAN JUAN	NM	11	27N	12W
78255	30045067320000	HANCOCK	4	XTO ENERGY	BASIN	PICTURED CLIFFS	SAN JUAN	NM	11	27N	12W
78264	30045067350000	HANCOCK	6	XTO ENERGY	KUTZ W	PICTURED CLIFFS	SAN JUAN	NM	11	27N	12W
78268	30045067340000	HANCOCK	7	XTO ENERGY	KUTZ W	PICTURED CLIFFS	SAN JUAN	NM	12	27N	12W
78268	30045067340000	HANCOCK	7	XTO ENERGY	BASIN	FRUITLAND COAL	SAN JUAN	NM	12	27N	12W
78274	30045068320000	HANCOCK	9	XTO ENERGY	KUTZ W	PICTURED CLIFFS	SAN JUAN	NM	1	27N	12W
78242	30045069300000	HANCOCK	10	XTO ENERGY	KUTZ W	PICTURED CLIFFS	SAN JUAN	NM	1	27N	12W
78244	30045068950000	HANCOCK	11	XTO ENERGY	KUTZ W	PICTURED CLIFFS	SAN JUAN	NM	3	27N	12W
78246	30045066330000	HANCOCK	12	XTO ENERGY	KUTZ W	PICTURED CLIFFS	SAN JUAN	NM	10	27N	12W
78247	30045066560000	HANCOCK	13	XTO ENERGY	KUTZ W	PICTURED CLIFFS	SAN JUAN	NM	11	27N	12W
78263	30045300380000	HANCOCK	5R	XTO ENERGY	KUTZ W	PICTURED CLIFFS	SAN JUAN	NM	1	27N	12W
79093	30045288380000	HANCOCK 11	13	XTO ENERGY	KUTZ W	PICTURED CLIFFS	SAN JUAN	NM	11	27N	12W
78245	30045289180000	HANCOCK 12	42	XTO ENERGY	BASIN	FRUITLAND COAL	SAN JUAN	NM	12	27N	12W
165775	30045325820000	HENDERSON 5	2	XTO ENERGY	BASIN	FRUITLAND COAL	SAN JUAN	NM	5	26N	11W
165777	30045325880000	HENDERSON 5	3	XTO ENERGY	BASIN	FRUITLAND COAL	SAN JUAN	NM	5	26N	11W
165781	30045328080000	HOLLOWAY 6	4	XTO ENERGY	BASIN	FRUITLAND COAL	SAN JUAN	NM	6	26N	11W
70726	30045243740000	MCGRADY GAS COM C	1	XTO ENERGY	BASIN	DAKOTA	SAN JUAN	NM	14	27N	12W
70729	30045065070000	MCGRADY, HB A	1	XTO ENERGY	BASIN	DAKOTA	SAN JUAN	NM	14	27N	12W
70731	30045064020000	MCGRADY, HB A	2	XTO ENERGY	BASIN	DAKOTA	SAN JUAN	NM	23	27N	12W
97161	30045349120000	MCGRADY, HB A	1H	XTO ENERGY	BASIN	FRUITLAND COAL	SAN JUAN	NM	14	27N	12W
70732	30045261040000	MCGRADY, HB A	2E	XTO ENERGY	BASIN	DAKOTA	SAN JUAN	NM	23	27N	12W
70733	30045063220000	MCGRADY, HB B	1	XTO ENERGY	BASIN	DAKOTA	SAN JUAN	NM	24	27N	12W
71740	30045326960000	MCGRADY, HB B	2	XTO ENERGY	BASIN	FRUITLAND COAL	SAN JUAN	NM	24	27N	12W

XTO WELL ID	API	WELL NAME	WELL #	OPERATOR	FIELD	RESERVOIR	COUNTY	ST	SEC	TWP	RGE
70734	30045254950000	MCGRADY, HB B	1E	XTO ENERGY	BASIN	DAKOTA	SAN JUAN	NM	24	27N	12W
78407	30045066530000	MUDGE A	1	XTO ENERGY	KUTZ W	PICTURED CLIFFS	SAN JUAN	NM	7	27N	11W
79092	30045063690000	BOLACK, ALICE	2	XTO ENERGY	BASIN	FRUITLAND COAL	SAN JUAN	NM	21	27N	11W
78413	30045066500000	MUDGE A	3	XTO ENERGY	KUTZ W	PICTURED CLIFFS	SAN JUAN	NM	7	27N	11W
78418	30045069310000	MUDGE A	9	XTO ENERGY	BASIN	FRUITLAND COAL	SAN JUAN	NM	6	27N	11W
78408	30045067400000	MUDGE A	10	XTO ENERGY	BASIN	FRUITLAND COAL	SAN JUAN	NM	7	27N	11W
78486	30045063720000	SCHWERDTFEGER	5	XTO ENERGY	KUTZ W	PICTURED CLIFFS	SAN JUAN	NM	21	27N	11W
78483	30045278210000	SCHWERDTFEGER 21	1	XTO ENERGY	BASIN	FRUITLAND COAL	SAN JUAN	NM	21	27N	11W
78410	30045288300000	MUDGE A	12	XTO ENERGY	BASIN	FRUITLAND COAL	SAN JUAN	NM	6	27N	11W
78417	30045300390000	MUDGE A	7R	XTO ENERGY	KUTZ W	PICTURED CLIFFS	SAN JUAN	NM	6	27N	11W
78194	30045249780000	FEDERAL 33	24	XTO ENERGY	BASIN	FRUITLAND COAL	SAN JUAN	NM	33	27N	11W
70815	30045068770000	PIPKIN, EH	10	XTO ENERGY	BASIN	DAKOTA	SAN JUAN	NM	1	27N	11W
70821	30045249620000	PIPKIN, EH	13	XTO ENERGY	FULCHER KUTZ	PICTURED CLIFFS	SAN JUAN	NM	1	27N	11W
70825	30045251500000	PIPKIN, EH	17	XTO ENERGY	FULCHER KUTZ	PICTURED CLIFFS	SAN JUAN	NM	1	27N	11W
70827	30045251440000	PIPKIN, EH	18	XTO ENERGY	FULCHER KUTZ	PICTURED CLIFFS	SAN JUAN	NM	12	27N	11W
70826	30045251440000	PIPKIN, EH	18	XTO ENERGY	BASIN	FRUITLAND COAL	SAN JUAN	NM	12	27N	11W
70837	30045285450000	PIPKIN, EH	27	XTO ENERGY	BASIN	FRUITLAND COAL	SAN JUAN	NM	1	27N	11W
70841	30045285460000	PIPKIN, EH	30	XTO ENERGY	BASIN	FRUITLAND COAL	SAN JUAN	NM	12	27N	11W
71729	30045320310000	PIPKIN, EH	33	XTO ENERGY	BASIN	FRUITLAND COAL	SAN JUAN	NM	1	27N	11W
71730	30045320320000	PIPKIN, EH	34	XTO ENERGY	BASIN	FRUITLAND COAL	SAN JUAN	NM	12	27N	11W
71731	30045320300000	PIPKIN, EH	35	XTO ENERGY	BASIN	FRUITLAND COAL	SAN JUAN	NM	12	27N	11W
68647	30045340990000	PIPKIN, EH	10F	XTO ENERGY	KUTZ	GALLUP	SAN JUAN	NM	1	27N	11W
68648	30045340990000	PIPKIN, EH	10F	XTO ENERGY	BASIN	DAKOTA	SAN JUAN	NM	1	27N	11W
68650	30045342690000	PIPKIN, EH	11F	XTO ENERGY	BASIN	DAKOTA	SAN JUAN	NM	12	27N	11W
68649	30045342690000	PIPKIN, EH	11F	XTO ENERGY	KUTZ	GALLUP	SAN JUAN	NM	12	27N	11W
70820	30045237830000	PIPKIN, EH	12E	XTO ENERGY	BASIN	DAKOTA	SAN JUAN	NM	12	27N	11W
79298	30045237830000	PIPKIN, EH	12E	XTO ENERGY	BASIN	GALLUP	SAN JUAN	NM	12	27N	11W
68762	30045326400000	PIPKIN, EH	8F	XTO ENERGY	BASIN	DAKOTA	SAN JUAN	NM	1	27N	11W
68763	30045326400000	PIPKIN, EH	8F	XTO ENERGY	KUTZ	GALLUP	SAN JUAN	NM	1	27N	11W
69971	30045311480000	PIPKIN, EH	8R	XTO ENERGY	BASIN	DAKOTA	SAN JUAN	NM	1	27N	11W
69972	30045311480000	PIPKIN, EH	8R	XTO ENERGY	KUTZ	GALLUP	SAN JUAN	NM	1	27N	11W
68840	30045067880000	PIPKIN, EH	8X	XTO ENERGY	BASIN	FRUITLAND COAL	SAN JUAN	NM	1	27N	11W
79117	30045353600000	SCHWERDTFEGER D	3F	XTO ENERGY	BASIN	DAKOTA	SAN JUAN	NM	21	27N	11W
78195	30045249780000	FEDERAL 33	24	XTO ENERGY	KUTZ W	PICTURED CLIFFS	SAN JUAN	NM	33	27N	11W
78476	30045065830000	SCHWERDTFEGER	10	XTO ENERGY	KUTZ W	PICTURED CLIFFS	SAN JUAN	NM	16	27N	11W
78477	30045065030000	SCHWERDTFEGER	11	XTO ENERGY	KUTZ W	PICTURED CLIFFS	SAN JUAN	NM	17	27N	11W
78479	30045069230000	SCHWERDTFEGER	13	XTO ENERGY	KUTZ W	PICTURED CLIFFS	SAN JUAN	NM	5	27N	11W

XTO WELL ID	API	WELL NAME	WELL #	OPERATOR	FIELD	RESERVOIR	COUNTY	ST	SEC	TWP	RGE
78480	30045068270000	SCHWERDTFEGER	14	XTO ENERGY	KUTZ W	PICTURED CLIFFS	SAN JUAN	NM	5	27N	11W
78481	30045290080000	SCHWERDTFEGER	1R	XTO ENERGY	BASIN	FRUITLAND COAL	SAN JUAN	NM	17	27N	11W
79069	30045278080000	SCHWERDTFEGER 17	1	XTO ENERGY	BASIN	FRUITLAND COAL	SAN JUAN	NM	17	27N	11W
78557	30045303990000	SCHWERDTFEGER 17	1E	XTO ENERGY	BASIN	DAKOTA	SAN JUAN	NM	17	27N	11W
79118	30045332160000	SCHWERDTFEGER D	3R	XTO ENERGY	BASIN	DAKOTA	SAN JUAN	NM	21	27N	11W
78496	30045246300000	SCOTT E FEDERAL	14	XTO ENERGY	KUTZ W	PICTURED CLIFFS	SAN JUAN	NM	22	27N	11W
78197	30045288360000	FEDERAL 33	42	XTO ENERGY	BASIN	FRUITLAND COAL	SAN JUAN	NM	33	27N	11W
78485	30045278190000	SCHWERDTFEGER 5	1	XTO ENERGY	BASIN	FRUITLAND COAL	SAN JUAN	NM	5	27N	11W
79171	30045321480000	SCHWERDTFEGER 5	2	XTO ENERGY	BASIN	FRUITLAND COAL	SAN JUAN	NM	5	27N	11W
78489	30045278200000	SCHWERDTFEGER 8	1	XTO ENERGY	BASIN	FRUITLAND COAL	SAN JUAN	NM	8	27N	11W
78490	30045288840000	SCHWERDTFEGER 8	2	XTO ENERGY	BASIN	FRUITLAND COAL	SAN JUAN	NM	8	27N	11W
78604	30045322300000	SCHWERDTFEGER 8	2E	XTO ENERGY	BASIN	DAKOTA	SAN JUAN	NM	8	27N	11W
78604	30045322300000	SCHWERDTFEGER 8	2E	XTO ENERGY	BASIN	MANCOS	SAN JUAN	NM	8	27N	11W
78499	30045282560000	SCOTT E FEDERAL 22	23	XTO ENERGY	BASIN	FRUITLAND COAL	SAN JUAN	NM	22	27N	11W
78500	30045282570000	SCOTT E FEDERAL 22	32	XTO ENERGY	BASIN	FRUITLAND COAL	SAN JUAN	NM	22	27N	11W
78492	30045274060000	SCHWERDTFEGER S	15	XTO ENERGY	BASIN	FRUITLAND COAL	SAN JUAN	NM	16	27N	11W
67647	30045311190000	SCOTT E FEDERAL 22	235	XTO ENERGY	BASIN	FRUITLAND COAL	SAN JUAN	NM	22	27N	11W
67646	30045311170000	SCOTT E FEDERAL 22	325	XTO ENERGY	BASIN	FRUITLAND COAL	SAN JUAN	NM	22	27N	11W
67650	30045308520000	SCOTT FEDERAL 27 11 22	1	XTO ENERGY	BASIN	DAKOTA	SAN JUAN	NM	22	27N	11W
78508	30045063550000	SCOTT E FEDERAL	5	XTO ENERGY	BASIN	DAKOTA	SAN JUAN	NM	22	27N	11W
78501	30045285160000	SCOTT E FEDERAL 23	42	XTO ENERGY	BASIN	FRUITLAND COAL	SAN JUAN	NM	23	27N	11W
67579	30045308920000	SCOTT FEDERAL 27-11 23-1	1	XTO ENERGY	BASIN	FRUITLAND COAL	SAN JUAN	NM	23	27N	11W
97031	30045288360000	FEDERAL 33	42	XTO ENERGY	KUTZ W	PICTURED CLIFFS	SAN JUAN	NM	23	27N	11W
67640	30045311530000	SCOTT FEDERAL	232	XTO ENERGY	BASIN	FRUITLAND COAL	SAN JUAN	NM	33	27N	11W
79095	30045311420000	FULLERTON FEDERAL	241	XTO ENERGY	BASIN	FRUITLAND COAL	SAN JUAN	NM	23	27N	11W
97153	30045311420000	FULLERTON FEDERAL	241	XTO ENERGY	BASIN	FRUITLAND COAL	SAN JUAN	NM	24	27N	11W
78219	30045282310000	FULLERTON FEDERAL 24	32	XTO ENERGY	BASIN	PICTURED CLIFFS	SAN JUAN	NM	24	27N	11W
78497	30045245500000	SCOTT E FEDERAL	16	XTO ENERGY	BASIN	FRUITLAND COAL	SAN JUAN	NM	24	27N	11W
78502	30045291800000	SCOTT E FEDERAL 24	21	XTO ENERGY	BASIN	FRUITLAND COAL	SAN JUAN	NM	24	27N	11W
68458	30045291800000	SCOTT E FEDERAL 24	21	XTO ENERGY	KUTZ W	PICTURED CLIFFS	SAN JUAN	NM	24	27N	11W
78503	30045291866000	SCOTT E FEDERAL 25	13	XTO ENERGY	BASIN	FRUITLAND COAL	SAN JUAN	NM	24	27N	11W
78198	30045249670000	FEDERAL 33	44	XTO ENERGY	KUTZ W	PICTURED CLIFFS	SAN JUAN	NM	25	27N	11W
79253	30045249670000	FEDERAL 33	44	XTO ENERGY	KUTZ W	PICTURED CLIFFS	SAN JUAN	NM	33	27N	11W
78504	30045283960000	SCOTT E FEDERAL 25	14	XTO ENERGY	BASIN	FRUITLAND COAL	SAN JUAN	NM	33	27N	11W
78505	30045283010000	SCOTT E FEDERAL 25	22	XTO ENERGY	BASIN	FRUITLAND COAL	SAN JUAN	NM	25	27N	11W
67577	30045308720000	SCOTT FEDERAL 27-11	25	XTO ENERGY	KUTZ W	PICTURED CLIFFS	SAN JUAN	NM	25	27N	11W
67641	30045311850000	SCOTT FEDERAL	251	XTO ENERGY	BASIN	FRUITLAND COAL	SAN JUAN	NM	25	27N	11W

XTO WELL ID	API	WELL NAME	WELL #	OPERATOR	FIELD	RESERVOIR	COUNTY	ST	SEC	TWP	RGE
79258	30045344040000	SCOTT E FEDERAL COM	15R	XTO ENERGY	BASIN	DAKOTA	SAN JUAN	NM	36	27N	11W
79257	30045344040000	SCOTT E FEDERAL COM	15R	XTO ENERGY	GALLEGOS	GALLUP	SAN JUAN	NM	36	27N	11W
67576	30045309650000	SCOTT FEDERAL 36	1	XTO ENERGY	KUTZ W	PICTURED CLIFFS	SAN JUAN	NM	36	27N	11W
70245	30045069950000	FEDERAL A	1	XTO ENERGY	KUTZ	GALLUP	SAN JUAN	NM	32	28N	10W
67940	30045289070000	FEDERAL 5	1	XTO ENERGY	BASIN	FRUITLAND COAL	SAN JUAN	NM	5	29N	12W
67945	30045319960000	FEDERAL 5	3	XTO ENERGY	BASIN	FRUITLAND COAL	SAN JUAN	NM	5	29N	12W
68108	30045288660000	ROPCO FEDERAL 5	2	XTO ENERGY	BASIN	FRUITLAND COAL	SAN JUAN	NM	5	29N	12W
68110	30045288930000	ROPCO FEE 6	1	XTO ENERGY	BASIN	FRUITLAND COAL	SAN JUAN	NM	6	29N	12W
68106	30045289300000	ROPCO FEDERAL 9	1	XTO ENERGY	BASIN	FRUITLAND COAL	SAN JUAN	NM	9	29N	12W
68107	30045333430000	ROPCO FEDERAL 9	1T	XTO ENERGY	BASIN	FRUITLAND COAL	SAN JUAN	NM	9	29N	12W
68114	30045288240000	ROPCO FEE 9	2	XTO ENERGY	BASIN	FRUITLAND COAL	SAN JUAN	NM	9	29N	12W
68109	30045288190000	ROPCO FEE 15	1	XTO ENERGY	BASIN	FRUITLAND COAL	SAN JUAN	NM	15	29N	12W
68111	30045333750000	ROPCO FEE 15	1T	XTO ENERGY	BASIN	FRUITLAND COAL	SAN JUAN	NM	15	29N	12W
68115	30045333690000	ROPCO FEE 15	2T	XTO ENERGY	BASIN	FRUITLAND COAL	SAN JUAN	NM	15	29N	12W
79478	30045088530000	FARMINGTON TOWNSITE COM	1	XTO ENERGY	BASIN	FRUITLAND COAL	SAN JUAN	NM	15	29N	12W
79477	30045248510000	FARMINGTON TOWNSITE COM	1E	XTO ENERGY	BASIN	DAKOTA	SAN JUAN	NM	2	29N	13W
68046	30045293720000	GOLDEN BEAR	2	XTO ENERGY	BASIN	DAKOTA	SAN JUAN	NM	2	29N	13W
68047	30045294210000	GOLDEN BEAR	3	XTO ENERGY	FULCHER KUTZ	PICTURED CLIFFS	SAN JUAN	NM	2	29N	13W
68088	30045292940000	NORTHBRIDGE	2	XTO ENERGY	FULCHER KUTZ	PICTURED CLIFFS	SAN JUAN	NM	2	29N	13W
77418	30045319950000	FRPC 4	1	XTO ENERGY	FULCHER KUTZ	PICTURED CLIFFS	SAN JUAN	NM	3	29N	13W
77266	30045334190000	F-LOG 5	3	XTO ENERGY	BASIN	PICTURED CLIFFS	SAN JUAN	NM	4	29N	13W
77268	30045335430000	F-LOG 5	4	XTO ENERGY	BASIN	FRUITLAND COAL	SAN JUAN	NM	5	29N	13W
68652	30045340600000	SE MOUNDS	2	XTO ENERGY	BASIN	FRUITLAND COAL	SAN JUAN	NM	5	29N	13W
68099	30045293440000	RIVERINE	1	XTO ENERGY	BASIN	FRUITLAND COAL	SAN JUAN	NM	6	29N	13W
68100	30045295040000	RIVERINE	2	XTO ENERGY	FULCHER KUTZ	PICTURED CLIFFS	SAN JUAN	NM	11	29N	13W
68101	30045308260000	RIVERINE	3	XTO ENERGY	FULCHER KUTZ	PICTURED CLIFFS	SAN JUAN	NM	11	29N	13W
77566	30045293830000	ROPCO 15 GW PC	2	XTO ENERGY	BASIN	FRUITLAND COAL	SAN JUAN	NM	11	29N	13W
77432	30045331600000	FRPC 22	2	XTO ENERGY	BASIN	FRUITLAND COAL	SAN JUAN	NM	15	29N	13W
77433	30045335610000	FRPC 22	3	XTO ENERGY	BASIN	FRUITLAND COAL	SAN JUAN	NM	22	29N	13W
77761	30045098650000	BOLACK, HAZEL F	1	XTO ENERGY	FLORA VISTA	FRUITLAND COAL	SAN JUAN	NM	22	29N	13W
71198	30045292960000	MCPHEE GAS COM	1	XTO ENERGY	BLANCO	FRUITLAND SAND	SAN JUAN	NM	1	30N	12W
70972	30045099910000	SCOTT GAS COM	1	XTO ENERGY	BASIN	MESAVERDE	SAN JUAN	NM	1	30N	12W
68779	30045330300000	SCOTT GAS COM	1E	XTO ENERGY	BLANCO	DAKOTA	SAN JUAN	NM	1	30N	12W
68779	30045330300000	SCOTT GAS COM	1E	XTO ENERGY	BASIN	MESAVERDE	SAN JUAN	NM	1	30N	12W
68341	30045328720000	SCOTT GAS COM	1F	XTO ENERGY	BLANCO	DAKOTA	SAN JUAN	NM	1	30N	12W
68341	30045328720000	SCOTT GAS COM	1F	XTO ENERGY	BASIN	MESAVERDE	SAN JUAN	NM	1	30N	12W
70603	30045098690000	KELLY, LC	5	XTO ENERGY	BLANCO	DAKOTA	SAN JUAN	NM	1	30N	12W
						MESAVERDE	SAN JUAN	NM	3	30N	12W



XTO WELL ID	API	WELL NAME	WELL #	OPERATOR	FIELD	RESERVOIR	COUNTY	ST	SEC	TWP	RGE
70603	30045098690000	KELLY, LC	5	XTO ENERGY	BASIN	DAKOTA	SAN JUAN	NM	3	30N	12W
69996	30045306650000	KELLY, LC	8	XTO ENERGY	AZTEC	PICTURED CLIFFS	SAN JUAN	NM	3	30N	12W
69996	30045306650000	KELLY, LC	8	XTO ENERGY	BASIN	FRUITLAND COAL	SAN JUAN	NM	3	30N	12W
72275	30045306970000	KELLY, LC	9	XTO ENERGY	BASIN	FRUITLAND COAL	SAN JUAN	NM	3	30N	12W
68968	30045314090000	KELLY, LC	13	XTO ENERGY	BASIN	FRUITLAND COAL	SAN JUAN	NM	3	30N	12W
68969	30045314100000	KELLY, LC	14	XTO ENERGY	BASIN	FRUITLAND COAL	SAN JUAN	NM	3	30N	12W
68836	30045316250000	KELLY, LC	17	XTO ENERGY	BASIN	DAKOTA	SAN JUAN	NM	3	30N	12W
68836	30045316250000	KELLY, LC	17	XTO ENERGY	BLANCO	MESAVERDE	SAN JUAN	NM	3	30N	12W
68883	30045324210000	KELLY, LC	18	XTO ENERGY	BLANCO	MESAVERDE	SAN JUAN	NM	3	30N	12W
68788	30045324220000	KELLY, LC	19	XTO ENERGY	BLANCO	MESAVERDE	SAN JUAN	NM	3	30N	12W
68788	30045324220000	KELLY, LC	19	XTO ENERGY	BASIN	DAKOTA	SAN JUAN	NM	3	30N	12W
77933	30045334410000	KELLY, LC	20	XTO ENERGY	BASIN	DAKOTA	SAN JUAN	NM	3	30N	12W
77934	30045334410000	KELLY, LC	20	XTO ENERGY	BLANCO	MESAVERDE	SAN JUAN	NM	3	30N	12W
70602	30045258430000	KELLY, LC	4E	XTO ENERGY	FLORA VISTA	GALLUP	SAN JUAN	NM	3	30N	12W
70602	30045258430000	KELLY, LC	4E	XTO ENERGY	BASIN	DAKOTA	SAN JUAN	NM	3	30N	12W
70602	30045258430000	KELLY, LC	4E	XTO ENERGY	BLANCO	MESAVERDE	SAN JUAN	NM	3	30N	12W
70606	30045292520000	KELLY, LC	5A	XTO ENERGY	BLANCO	MESAVERDE	SAN JUAN	NM	3	30N	12W
72293	30045307610000	KELLY, LC	5M	XTO ENERGY	BASIN	DAKOTA	SAN JUAN	NM	3	30N	12W
72293	30045307610000	KELLY, LC	5M	XTO ENERGY	BLANCO	MESAVERDE	SAN JUAN	NM	3	30N	12W
70599	30045099340000	KELLY, LC	3	XTO ENERGY	FLORA VISTA	GALLUP	SAN JUAN	NM	4	30N	12W
70599	30045099340000	KELLY, LC	3	XTO ENERGY	BASIN	DAKOTA	SAN JUAN	NM	4	30N	12W
71963	30045301880000	KELLY, LC	7	XTO ENERGY	BASIN	PICTURED CLIFFS	SAN JUAN	NM	4	30N	12W
71963	30045301880000	KELLY, LC	7	XTO ENERGY	BASIN	FRUITLAND COAL	SAN JUAN	NM	4	30N	12W
70601	30045256020000	KELLY, LC	3E	XTO ENERGY	FLORA VISTA	GALLUP	SAN JUAN	NM	4	30N	12W
70601	30045256020000	KELLY, LC	3E	XTO ENERGY	BASIN	DAKOTA	SAN JUAN	NM	4	30N	12W
96591	30045332370000	KELLY, LC	3G	XTO ENERGY	BASIN	DAKOTA	SAN JUAN	NM	4	30N	12W
96591	30045332370000	KELLY, LC	3G	XTO ENERGY	BLANCO	MESAVERDE	SAN JUAN	NM	4	30N	12W
70595	30045098150000	KELLY, LC	1	XTO ENERGY	BASIN	DAKOTA	SAN JUAN	NM	5	30N	12W
70597	30045099860000	KELLY, LC	2	XTO ENERGY	BASIN	DAKOTA	SAN JUAN	NM	5	30N	12W
72274	30045307760000	KELLY, LC	10	XTO ENERGY	AZTEC	PICTURED CLIFFS	SAN JUAN	NM	5	30N	12W
72400	30045311140000	KELLY, LC	11	XTO ENERGY	BASIN	FRUITLAND COAL	SAN JUAN	NM	5	30N	12W
72400	30045311140000	KELLY, LC	11	XTO ENERGY	BASIN	PICTURED CLIFFS	SAN JUAN	NM	5	30N	12W
72403	30045311130000	KELLY, LC	12	XTO ENERGY	AZTEC	PICTURED CLIFFS	SAN JUAN	NM	5	30N	12W
68971	30045314120000	KELLY, LC	16	XTO ENERGY	BASIN	FRUITLAND COAL	SAN JUAN	NM	5	30N	12W
70596	30045253490000	KELLY, LC	1E	XTO ENERGY	BASIN	DAKOTA	SAN JUAN	NM	5	30N	12W
74747	30045334630000	KELLY, LC	1F	XTO ENERGY	BASIN	DAKOTA	SAN JUAN	NM	5	30N	12W
70598	30045253500000	KELLY, LC	2E	XTO ENERGY	BASIN	DAKOTA	SAN JUAN	NM	5	30N	12W

XTO WELL ID	API	WELL NAME	WELL #	OPERATOR	FIELD	RESERVOIR	COUNTY	ST	SEC	TWP	RGE
96588	30045332400000	KELLY, LC	2F	XTO ENERGY	BASIN	DAKOTA	SAN JUAN	NM	5	30N	12W
67858	30045332390000	KELLY, LC	2G	XTO ENERGY	BASIN	DAKOTA	SAN JUAN	NM	5	30N	12W
67858	30045332390000	KELLY, LC	2G	XTO ENERGY	BASIN	GALLUP	SAN JUAN	NM	5	30N	12W
79497	30045098560000	NEW MEXICO FEDERAL N	6	XTO ENERGY	BASIN	DAKOTA	SAN JUAN	NM	6	30N	12W
79498	30045236330000	NEW MEXICO FEDERAL N	6E	XTO ENERGY	BASIN	DAKOTA	SAN JUAN	NM	6	30N	12W
77941	30045336460000	NEW MEXICO FEDERAL N	6F	XTO ENERGY	BASIN	DAKOTA	SAN JUAN	NM	6	30N	12W
68123	30045302370000	TEXAKOMA-FEDERAL 6	1	XTO ENERGY	BASIN	DAKOTA	SAN JUAN	NM	6	30N	12W
68123	30045302370000	TEXAKOMA-FEDERAL 6	1	XTO ENERGY	BASIN	FRUITLAND COAL	SAN JUAN	NM	6	30N	12W
68126	30045305260000	TEXAKOMA-FEDERAL 6	2	XTO ENERGY	FLORA VISTA	FRUITLAND SAND	SAN JUAN	NM	6	30N	12W
68126	30045305260000	TEXAKOMA-FEDERAL 6	2	XTO ENERGY	FLORA VISTA	FRUITLAND SAND	SAN JUAN	NM	6	30N	12W
79493	30045132130000	NEW MEXICO FEDERAL N	4	XTO ENERGY	FULCHER KUTZ	FRUITLAND COAL	SAN JUAN	NM	6	30N	12W
79495	30045096570000	NEW MEXICO FEDERAL N	5	XTO ENERGY	BASIN	DAKOTA	SAN JUAN	NM	7	30N	12W
79494	30045243430000	NEW MEXICO FEDERAL N	4E	XTO ENERGY	BASIN	DAKOTA	SAN JUAN	NM	7	30N	12W
79496	30045253330000	NEW MEXICO FEDERAL N	5F	XTO ENERGY	BASIN	DAKOTA	SAN JUAN	NM	7	30N	12W
77937	30045332410000	NEW MEXICO FEDERAL N	5G	XTO ENERGY	BASIN	DAKOTA	SAN JUAN	NM	7	30N	12W
68124	30045302360000	TEXAKOMA-FEDERAL 7	1	XTO ENERGY	FLORA VISTA	FRUITLAND SAND	SAN JUAN	NM	7	30N	12W
68124	30045302360000	TEXAKOMA-FEDERAL 7	1	XTO ENERGY	BASIN	FRUITLAND COAL	SAN JUAN	NM	7	30N	12W
68127	30045305270000	TEXAKOMA-FEDERAL 7	2	XTO ENERGY	FLORA VISTA	FRUITLAND SAND	SAN JUAN	NM	7	30N	12W
71517	30045289270000	FEDERAL 8	1	XTO ENERGY	BASIN	FRUITLAND COAL	SAN JUAN	NM	8	30N	12W
71517	30045289270000	FEDERAL 8	1	XTO ENERGY	FLORA VISTA	FRUITLAND SAND	SAN JUAN	NM	8	30N	12W
71518	30045289170000	FEDERAL 8	2	XTO ENERGY	BASIN	FRUITLAND COAL	SAN JUAN	NM	8	30N	12W
71518	30045289170000	FEDERAL 8	2	XTO ENERGY	FLORA VISTA	FRUITLAND SAND	SAN JUAN	NM	8	30N	12W
72380	30045305290000	FEDERAL 8	4	XTO ENERGY	FLORA VISTA	FRUITLAND SAND	SAN JUAN	NM	8	30N	12W
67944	30045336790000	FEDERAL 8	2T	XTO ENERGY	BASIN	FRUITLAND COAL	SAN JUAN	NM	8	30N	12W
70581	30045097340000	SCHUMACHER, JOHN	1	XTO ENERGY	BASIN	DAKOTA	SAN JUAN	NM	8	30N	12W
70583	30045096270000	SCHUMACHER, JOHN	2	XTO ENERGY	BASIN	DAKOTA	SAN JUAN	NM	8	30N	12W
70582	30045256940000	SCHUMACHER, JOHN	1E	XTO ENERGY	BASIN	DAKOTA	SAN JUAN	NM	8	30N	12W
96593	30045331750000	SCHUMACHER, JOHN	1F	XTO ENERGY	BASIN	DAKOTA	SAN JUAN	NM	8	30N	12W
70584	30045293160000	SCHUMACHER, JOHN	2E	XTO ENERGY	BASIN	DAKOTA	SAN JUAN	NM	8	30N	12W
96594	30045331760000	SCHUMACHER, JOHN	2F	XTO ENERGY	BASIN	DAKOTA	SAN JUAN	NM	8	30N	12W
97335	30045331760000	SCHUMACHER, JOHN	2F	XTO ENERGY	BASIN	MANCOS	SAN JUAN	NM	8	30N	12W
96606	30045331770000	SCHUMACHER, JOHN	2G	XTO ENERGY	BASIN	DAKOTA	SAN JUAN	NM	8	30N	12W
69938	30045305450000	MCKENZIE A	2	XTO ENERGY	BASIN	FRUITLAND COAL	SAN JUAN	NM	8	30N	12W
68469	30045344890000	MCKENZIE A	1E	XTO ENERGY	BASIN	FRUITLAND COAL	SAN JUAN	NM	9	30N	12W
77935	30045331810000	MCKENZIE B	1E	XTO ENERGY	BASIN	DAKOTA	SAN JUAN	NM	9	30N	12W
77936	30045331790000	MCKENZIE B	1F	XTO ENERGY	BASIN	DAKOTA	SAN JUAN	NM	9	30N	12W
70153	30045096800000	CHRISMAN GAS COM	1	XTO ENERGY	BASIN	DAKOTA	SAN JUAN	NM	11	30N	12W

XTO WELL ID	API	WELL NAME	WELL #	OPERATOR	FIELD	RESERVOIR	COUNTY	ST	SEC	TWP	RGE
70153	30045096800000	CHRISMAN GAS COM	1	XTO ENERGY	BLANCO	MESAVERDE	SAN JUAN	NM	11	30N	12W
71952	30045300890000	CHRISMAN GAS COM	2	XTO ENERGY	BASIN	FRUITLAND COAL	SAN JUAN	NM	11	30N	12W
68832	30045316230000	CHRISMAN GAS COM	3	XTO ENERGY	BASIN	DAKOTA	SAN JUAN	NM	11	30N	12W
68832	30045316230000	CHRISMAN GAS COM	3	XTO ENERGY	BLANCO	MESAVERDE	SAN JUAN	NM	11	30N	12W
68951	30045252060000	CHRISMAN GAS COM	1E	XTO ENERGY	BLANCO	MESAVERDE	SAN JUAN	NM	11	30N	12W
70154	30045252060000	CHRISMAN GAS COM	1E	XTO ENERGY	FLORA VISTA	GALLUP	SAN JUAN	NM	11	30N	12W
70154	30045252060000	CHRISMAN GAS COM	1E	XTO ENERGY	BASIN	DAKOTA	SAN JUAN	NM	11	30N	12W
70607	30045203920000	KELLY, LC	6	XTO ENERGY	BLANCO	MESAVERDE	SAN JUAN	NM	11	30N	12W
68952	30045261200000	KELLY, LC	6A	XTO ENERGY	BASIN	FRUITLAND COAL	SAN JUAN	NM	11	30N	12W
70608	30045261200000	KELLY, LC	6A	XTO ENERGY	BLANCO	MESAVERDE	SAN JUAN	NM	11	30N	12W
68972	30045315700000	LITTLE STINKER	2	XTO ENERGY	BASIN	FRUITLAND COAL	SAN JUAN	NM	11	30N	12W
68795	30045323050000	LITTLE STINKER	3	XTO ENERGY	BASIN	DAKOTA	SAN JUAN	NM	11	30N	12W
68795	30045323050000	LITTLE STINKER	3	XTO ENERGY	BLANCO	MESAVERDE	SAN JUAN	NM	11	30N	12W
74748	30045340610000	LITTLE STINKER	1F	XTO ENERGY	BASIN	DAKOTA	SAN JUAN	NM	11	30N	12W
74748	30045340610000	LITTLE STINKER	1F	XTO ENERGY	BLANCO	MESAVERDE	SAN JUAN	NM	11	30N	12W
72295	30045307540000	LITTLE STINKER	1M	XTO ENERGY	BASIN	DAKOTA	SAN JUAN	NM	11	30N	12W
72295	30045307540000	LITTLE STINKER	1M	XTO ENERGY	BLANCO	MESAVERDE	SAN JUAN	NM	11	30N	12W
77789	30045240890000	FEE	12	XTO ENERGY	BLANCO	MESAVERDE	SAN JUAN	NM	12	30N	12W
77790	30045240890000	FEE	12	XTO ENERGY	AZTEC	PICTURED CLIFFS	SAN JUAN	NM	12	30N	12W
77791	30045253340000	FEE	12A	XTO ENERGY	AZTEC	PICTURED CLIFFS	SAN JUAN	NM	12	30N	12W
77830	30045253340000	FEE	12A	XTO ENERGY	BLANCO	MESAVERDE	SAN JUAN	NM	12	30N	12W
77838	30045320430000	FEE	12B	XTO ENERGY	BLANCO	MESAVERDE	SAN JUAN	NM	12	30N	12W
77839	30045320420000	FEE	12C	XTO ENERGY	BLANCO	MESAVERDE	SAN JUAN	NM	12	30N	12W
77820	30045096480000	STANDAGE, KATE	1	XTO ENERGY	BASIN	DAKOTA	SAN JUAN	NM	12	30N	12W
77745	30045334130000	STANDAGE, KATE	1E	XTO ENERGY	BASIN	DAKOTA	SAN JUAN	NM	12	30N	12W
70385	30045094870000	HANCOCK GAS COM	1	XTO ENERGY	BASIN	DAKOTA	SAN JUAN	NM	12	30N	12W
71951	30045300870000	HANCOCK GAS COM	2	XTO ENERGY	BASIN	FRUITLAND COAL	SAN JUAN	NM	15	30N	12W
68966	30045316290000	HANCOCK GAS COM	3	XTO ENERGY	BASIN	FRUITLAND COAL	SAN JUAN	NM	15	30N	12W
70386	30045252500000	HANCOCK GAS COM	1E	XTO ENERGY	BASIN	DAKOTA	SAN JUAN	NM	15	30N	12W
70587	30045095180000	JOHNSON GAS COM D	1	XTO ENERGY	BASIN	DAKOTA	SAN JUAN	NM	15	30N	12W
71950	30045300880000	JOHNSON GAS COM D	2	XTO ENERGY	BASIN	FRUITLAND COAL	SAN JUAN	NM	15	30N	12W
68967	30045314380000	JOHNSON GAS COM D	3	XTO ENERGY	BASIN	FRUITLAND COAL	SAN JUAN	NM	15	30N	12W
70588	30045252550000	JOHNSON GAS COM D	E (SCHALK) (BP)	XTO ENERGY	BASIN	FRUITLAND COAL	SAN JUAN	NM	15	30N	12W
67527	30045340620000	JOHNSON GAS COM D	1F	XTO ENERGY	BASIN	DAKOTA	SAN JUAN	NM	15	30N	12W
79487	30045094480000	NEW MEXICO FEDERAL N	1	XTO ENERGY	BASIN	DAKOTA	SAN JUAN	NM	15	30N	12W
79488	30045243440000	NEW MEXICO FEDERAL N	1E	XTO ENERGY	BASIN	DAKOTA	SAN JUAN	NM	17	30N	12W
77938	30045332440000	NEW MEXICO FEDERAL N	1F	XTO ENERGY	BASIN	DAKOTA	SAN JUAN	NM	17	30N	12W

XTO WELL ID	API	WELL NAME	WELL #	OPERATOR	FIELD	RESERVOIR	COUNTY	ST	SEC	TWP	RGE
77939	30045332420000	NEW MEXICO FEDERAL N	1G	XTO ENERGY	BASIN	DAKOTA	SAN JUAN	NM	17	30N	12W
79490	30045242430000	NEW MEXICO FEDERAL N	2E	XTO ENERGY	BASIN	DAKOTA	SAN JUAN	NM	17	30N	12W
77940	30045332430000	NEW MEXICO FEDERAL N	2F	XTO ENERGY	BASIN	DAKOTA	SAN JUAN	NM	17	30N	12W
97336	30045332430000	NEW MEXICO FEDERAL N	2F	XTO ENERGY	BASIN	MANCOS	SAN JUAN	NM	17	30N	12W
79486	30045306740000	FEDERAL 18	1	XTO ENERGY	BASIN	FRUITLAND COAL	SAN JUAN	NM	18	30N	12W
67942	30045338640000	FEDERAL 18	1T	XTO ENERGY	BASIN	FRUITLAND COAL	SAN JUAN	NM	18	30N	12W
79492	30045243650000	NEW MEXICO FEDERAL N	3E	XTO ENERGY	BASIN	DAKOTA	SAN JUAN	NM	18	30N	12W
77880	30045338010000	NEW MEXICO FEDERAL N	3F	XTO ENERGY	BASIN	DAKOTA	SAN JUAN	NM	18	30N	12W
71524	30045254680000	FOOTHILLS	1	XTO ENERGY	WILDCAT	FRUITLAND SAND	SAN JUAN	NM	19	30N	12W
67724	30045319740000	FOOTHILLS C	2	XTO ENERGY	BASIN	FRUITLAND COAL	SAN JUAN	NM	19	30N	12W
71919	30045289740000	FOOTHILLS C	1B	XTO ENERGY	BASIN	FRUITLAND COAL	SAN JUAN	NM	19	30N	12W
70798	30045093390000	PAN AMERICAN FEDERAL C	1	XTO ENERGY	BASIN	DAKOTA	SAN JUAN	NM	19	30N	12W
70800	30045093960000	PAN AMERICAN FEDERAL C	2	XTO ENERGY	BASIN	DAKOTA	SAN JUAN	NM	19	30N	12W
70799	30045240170000	PAN AMERICAN FEDERAL C	1E	XTO ENERGY	BASIN	DAKOTA	SAN JUAN	NM	19	30N	12W
77881	30045337050000	PAN AMERICAN FEDERAL C	1F	XTO ENERGY	BASIN	DAKOTA	SAN JUAN	NM	19	30N	12W
70801	30045240130000	PAN AMERICAN FEDERAL C	2E	XTO ENERGY	BASIN	DAKOTA	SAN JUAN	NM	19	30N	12W
71522	30045290270000	TEXAKOMA-FOOTHILLS D	1	XTO ENERGY	BASIN	FRUITLAND COAL	SAN JUAN	NM	19	30N	12W
68119	30045289380000	SAN JUAN FEDERAL	1	XTO ENERGY	BASIN	FRUITLAND COAL	SAN JUAN	NM	20	30N	12W
68121	30045289390000	SAN JUAN FEDERAL	2	XTO ENERGY	BASIN	FRUITLAND COAL	SAN JUAN	NM	20	30N	12W
68120	30045331880000	SAN JUAN FEDERAL	1T	XTO ENERGY	FULCHER KUTZ	PICTURED CLIFFS	SAN JUAN	NM	20	30N	12W
68120	30045331880000	SAN JUAN FEDERAL	1T	XTO ENERGY	BASIN	FRUITLAND COAL	SAN JUAN	NM	20	30N	12W
68122	30045337020000	SAN JUAN FEDERAL	2T	XTO ENERGY	BASIN	FRUITLAND COAL	SAN JUAN	NM	20	30N	12W
67901	30045306430000	AMOCO A	2	XTO ENERGY	FULCHER KUTZ	PICTURED CLIFFS	SAN JUAN	NM	21	30N	12W
67901	30045306430000	AMOCO A	2	XTO ENERGY	BASIN	FRUITLAND COAL	SAN JUAN	NM	21	30N	12W
70168	30045093360000	DANBURG GAS COM B	1	XTO ENERGY	BASIN	DAKOTA	SAN JUAN	NM	21	30N	12W
70169	30045252510000	DANBURG GAS COM B	1E	XTO ENERGY	BASIN	DAKOTA	SAN JUAN	NM	21	30N	12W
77355	30045342140000	DANBURG GAS COM B	1Y	XTO ENERGY	BASIN	DAKOTA	SAN JUAN	NM	21	30N	12W
67938	30045304300000	FARMINGTON LAKE	1	XTO ENERGY	BASIN	FRUITLAND COAL	SAN JUAN	NM	21	30N	12W
67939	30045316190000	FARMINGTON LAKE	2	XTO ENERGY	BASIN	FRUITLAND COAL	SAN JUAN	NM	21	30N	12W
71673	30045289910000	TEXAKOMA-AMOCO A	1	XTO ENERGY	BASIN	FRUITLAND COAL	SAN JUAN	NM	21	30N	12W
71716	30045297070000	CORSCOTT, RUBY A	1	XTO ENERGY	BASIN	FRUITLAND COAL	SAN JUAN	NM	25	30N	12W
68963	30045316410000	CORSCOTT, RUBY A	2	XTO ENERGY	BASIN	FRUITLAND COAL	SAN JUAN	NM	25	30N	12W
70916	30045261210000	ROWLAND GAS COM	1E	XTO ENERGY	BASIN	DAKOTA	SAN JUAN	NM	25	30N	12W
68978	30045312280000	ROWLAND GAS COM A	2	XTO ENERGY	BASIN	FRUITLAND COAL	SAN JUAN	NM	25	30N	12W
68851	30045300270000	PADILLA	1	XTO ENERGY	BASIN	FRUITLAND COAL	SAN JUAN	NM	26	30N	12W
68874	30045322430000	PADILLA	2	XTO ENERGY	BASIN	FRUITLAND COAL	SAN JUAN	NM	26	30N	12W
72206	30045305440000	DUFF GAS COM	3	XTO ENERGY	FLORA VISTA	MESAVERDE	SAN JUAN	NM	27	30N	12W

XTO WELL ID	API	WELL NAME	WELL #	OPERATOR	FIELD	RESERVOIR	COUNTY	ST	SEC	TWP	RGE
70218	30045091340000	DUFF GAS COM C	1	XTO ENERGY	BASIN	DAKOTA	SAN JUAN	NM	27	30N	12W
71295	30045296640000	DUFF GAS COM C	2	XTO ENERGY	BASIN	FRUITLAND COAL	SAN JUAN	NM	27	30N	12W
68960	30045312840000	DUFF GAS COM C	4	XTO ENERGY	BASIN	FRUITLAND COAL	SAN JUAN	NM	27	30N	12W
70219	30045260760000	DUFF GAS COM C	1E	XTO ENERGY	BASIN	DAKOTA	SAN JUAN	NM	27	30N	12W
71031	30045092140000	STEDJE GAS COM	1	XTO ENERGY	BASIN	DAKOTA	SAN JUAN	NM	27	30N	12W
71032	30045092140000	STEDJE GAS COM	1	XTO ENERGY	FLORA VISTA	MESAVERDE	SAN JUAN	NM	27	30N	12W
68979	30045313290000	STEDJE GAS COM	3	XTO ENERGY	BASIN	FRUITLAND COAL	SAN JUAN	NM	27	30N	12W
71237	30045255600000	STEDJE GAS COM	1E	XTO ENERGY	BASIN	DAKOTA	SAN JUAN	NM	27	30N	12W
71965	30045301750000	STEDJE GAS COM	2R	XTO ENERGY	BASIN	FRUITLAND COAL	SAN JUAN	NM	27	30N	12W
71197	30045092550000	MCCOY GAS COM C	1	XTO ENERGY	FLORA VISTA	MESAVERDE	SAN JUAN	NM	28	30N	12W
70718	30045092180000	MCCOY GAS COM D	1	XTO ENERGY	BASIN	DAKOTA	SAN JUAN	NM	28	30N	12W
71297	30045296650000	MCCOY GAS COM D	2	XTO ENERGY	BASIN	FRUITLAND COAL	SAN JUAN	NM	28	30N	12W
68973	30045312870000	MCCOY GAS COM D	3	XTO ENERGY	BASIN	FRUITLAND COAL	SAN JUAN	NM	28	30N	12W
70719	30045248730000	MCCOY GAS COM D	1E	XTO ENERGY	BASIN	DAKOTA	SAN JUAN	NM	28	30N	12W
71333	30045299000000	BROWN	3	XTO ENERGY	BASIN	FRUITLAND COAL	SAN JUAN	NM	29	30N	12W
67935	30045090990000	ELLSWORTH	1-29	XTO ENERGY	BASIN	DAKOTA	SAN JUAN	NM	29	30N	12W
67936	30045337900000	ELLSWORTH	1E	XTO ENERGY	BASIN	DAKOTA	SAN JUAN	NM	29	30N	12W
67985	30045092350000	FEDERAL PIONEER	1	XTO ENERGY	BASIN	DAKOTA	SAN JUAN	NM	29	30N	12W
67986	30045334730000	FEDERAL PIONEER	1E	XTO ENERGY	BASIN	DAKOTA	SAN JUAN	NM	29	30N	12W
68056	30045290750000	JUHAN	1	XTO ENERGY	BASIN	DAKOTA	SAN JUAN	NM	29	30N	12W
68056	30045290750000	JUHAN	1	XTO ENERGY	FULCHER KUTZ	PICTURED CLIFFS	SAN JUAN	NM	29	30N	12W
68058	30045337910000	JUHAN	1T	XTO ENERGY	BASIN	FRUITLAND COAL	SAN JUAN	NM	29	30N	12W
70256	30045092520000	FEDERAL GAS COM D	1	XTO ENERGY	BASIN	FRUITLAND COAL	SAN JUAN	NM	29	30N	12W
70257	30045237370000	FEDERAL GAS COM D	1E	XTO ENERGY	BASIN	DAKOTA	SAN JUAN	NM	30	30N	12W
70258	30045091640000	FEDERAL GAS COM E	1	XTO ENERGY	BASIN	DAKOTA	SAN JUAN	NM	30	30N	12W
71318	30045299530000	FEDERAL GAS COM E	2	XTO ENERGY	BASIN	DAKOTA	SAN JUAN	NM	30	30N	12W
68964	30045323010000	FEDERAL GAS COM E	3	XTO ENERGY	BASIN	FRUITLAND COAL	SAN JUAN	NM	30	30N	12W
71512	30045289940000	TEXAKOMA-FARMINGTON	1	XTO ENERGY	BASIN	FRUITLAND COAL	SAN JUAN	NM	30	30N	12W
71335	30045297050000	FEDERAL GAS COM H	2	XTO ENERGY	BASIN	FRUITLAND COAL	SAN JUAN	NM	31	30N	12W
71335	30045297050000	FEDERAL GAS COM H	2	XTO ENERGY	FULCHER KUTZ	PICTURED CLIFFS	SAN JUAN	NM	31	30N	12W
68965	30045317690000	FEDERAL GAS COM H	3	XTO ENERGY	BASIN	FRUITLAND COAL	SAN JUAN	NM	31	30N	12W
71181	30045261220000	FEDERAL GAS COM H	1E	XTO ENERGY	BASIN	DAKOTA	SAN JUAN	NM	31	30N	12W
71334	30045297040000	QUINE GAS COM	2	XTO ENERGY	BASIN	FRUITLAND COAL	SAN JUAN	NM	31	30N	12W
68977	30045317700000	QUINE GAS COM	3	XTO ENERGY	BASIN	FRUITLAND COAL	SAN JUAN	NM	31	30N	12W
71202	30045261420000	QUINE GAS COM	1E	XTO ENERGY	BASIN	DAKOTA	SAN JUAN	NM	31	30N	12W
70147	30045255080000	CARSON GAS COM	1E	XTO ENERGY	BASIN	DAKOTA	SAN JUAN	NM	32	30N	12W
70216	30045090710000	DUFF GAS COM	1	XTO ENERGY	BASIN	DAKOTA	SAN JUAN	NM	34	30N	12W

XTO WELL ID	API	WELL NAME	WELL #	OPERATOR	FIELD	RESERVOIR	COUNTY	ST	SEC	TWP	RGE
71236	30045100080000	STATE GAS COM BJ	1	XTO ENERGY	BASIN	DAKOTA	SAN JUAN	NM	2	30N	13W
68829	30045320450000	STATE GAS COM BJ	2	XTO ENERGY	BASIN	DAKOTA	SAN JUAN	NM	2	30N	13W
77305	30045346400000	STATE GAS COM BJ	3H	XTO ENERGY	BASIN	FRUITLAND COAL	SAN JUAN	NM	2	30N	13W
70059	30045118090000	BELL, JF	2	XTO ENERGY	BASIN	DAKOTA	SAN JUAN	NM	3	30N	13W
68889	30045323260000	BELL, JF	4	XTO ENERGY	BASIN	FRUITLAND COAL	SAN JUAN	NM	3	30N	13W
70060	30045252660000	BELL, JF	2E	XTO ENERGY	BASIN	DAKOTA	SAN JUAN	NM	3	30N	13W
79157	30045340380000	LUNT	1	XTO ENERGY	BASIN	FRUITLAND COAL	SAN JUAN	NM	5	30N	13W
79158	30045340370000	LUNT	2	XTO ENERGY	BASIN	FRUITLAND COAL	SAN JUAN	NM	5	30N	13W
79159	30045340360000	LUNT	3	XTO ENERGY	BASIN	FRUITLAND COAL	SAN JUAN	NM	6	30N	13W
79160	30045340350000	LUNT	4	XTO ENERGY	BASIN	FRUITLAND COAL	SAN JUAN	NM	6	30N	13W
79161	30045340340000	LUNT	5	XTO ENERGY	BASIN	FRUITLAND COAL	SAN JUAN	NM	6	30N	13W
79162	30045340330000	LUNT	6	XTO ENERGY	BASIN	FRUITLAND COAL	SAN JUAN	NM	6	30N	13W
79163	30045340320000	LUNT	7	XTO ENERGY	BASIN	FRUITLAND COAL	SAN JUAN	NM	7	30N	13W
79164	30045340310000	LUNT	8	XTO ENERGY	BASIN	FRUITLAND COAL	SAN JUAN	NM	7	30N	13W
79165	30045344150000	LUNT	9	XTO ENERGY	BASIN	FRUITLAND COAL	SAN JUAN	NM	7	30N	13W
79166	30045344140000	LUNT	10	XTO ENERGY	BASIN	FRUITLAND COAL	SAN JUAN	NM	7	30N	13W
79167	30045340300000	LUNT	11	XTO ENERGY	BASIN	FRUITLAND COAL	SAN JUAN	NM	8	30N	13W
79168	30045344170000	LUNT	12	XTO ENERGY	BASIN	FRUITLAND COAL	SAN JUAN	NM	8	30N	13W
68891	30045323280000	BELL, JF	6	XTO ENERGY	BASIN	FRUITLAND COAL	SAN JUAN	NM	10	30N	13W
70058	30045256130000	BELL, JF	1E	XTO ENERGY	BASIN	DAKOTA	SAN JUAN	NM	10	30N	13W
96896	30045351670000	FIVE OF DIAMONDS	90H	XTO ENERGY	BASIN	FRUITLAND COAL	SAN JUAN	NM	10	30N	13W
68886	30045324540000	BELL FEDERAL 11	2	XTO ENERGY	BASIN	FRUITLAND COAL	SAN JUAN	NM	11	30N	13W
68797	30045324600000	BELL FEDERAL 11	3	XTO ENERGY	BASIN	FRUITLAND COAL	SAN JUAN	NM	11	30N	13W
70056	30045097720000	BELL FEDERAL GAS COM B	1	XTO ENERGY	BASIN	DAKOTA	SAN JUAN	NM	11	30N	13W
70057	30045256430000	BELL FEDERAL GAS COM B	1E	XTO ENERGY	BASIN	DAKOTA	SAN JUAN	NM	11	30N	13W
72245	30045303390000	BELL FEDERAL 12	1	XTO ENERGY	BASIN	FRUITLAND COAL	SAN JUAN	NM	12	30N	13W
68822	30045316790000	BELL FEDERAL 12	2	XTO ENERGY	BASIN	FRUITLAND COAL	SAN JUAN	NM	12	30N	13W
70055	30045097680000	BELL FEDERAL GAS COM A	1	XTO ENERGY	BASIN	DAKOTA	SAN JUAN	NM	12	30N	13W
71179	30045256140000	BELL FEDERAL GAS COM A	1E	XTO ENERGY	BASIN	DAKOTA	SAN JUAN	NM	12	30N	13W
99769	30045336580000	FOOTHILLS C	3	XTO ENERGY	BASIN	FRUITLAND COAL	SAN JUAN	NM	14	30N	13W
71918	30045295150000	GEM	1	XTO ENERGY	FULCHER KUTZ	PICTURED CLIFFS	SAN JUAN	NM	14	30N	13W
71055	30045095690000	TAFT GAS COM	1	XTO ENERGY	BASIN	DAKOTA	SAN JUAN	NM	14	30N	13W
71056	30045256220000	TAFT GAS COM	1E	XTO ENERGY	BASIN	DAKOTA	SAN JUAN	NM	14	30N	13W
71006	30045094760000	STATE GAS COM BE	1	XTO ENERGY	BASIN	DAKOTA	SAN JUAN	NM	16	30N	13W
68893	30045322890000	STATE GAS COM BE	3	XTO ENERGY	BASIN	FRUITLAND COAL	SAN JUAN	NM	16	30N	13W
71007	30045252530000	STATE GAS COM BE	1E	XTO ENERGY	BASIN	DAKOTA	SAN JUAN	NM	16	30N	13W
71010	30045117410000	STATE GAS COM BI	1	XTO ENERGY	BASIN	DAKOTA	SAN JUAN	NM	16	30N	13W

XTO WELL ID	API	WELL NAME	WELL #	OPERATOR	FIELD	RESERVOIR	COUNTY	ST	SEC	TWP	RGE
68828	30045320460000	STATE GAS COM BI	2	XTO ENERGY	BASIN	DAKOTA	SAN JUAN	NM	16	30N	13W
68798	30045322880000	STATE GAS COM BI	3	XTO ENERGY	BASIN	FRUITLAND COAL	SAN JUAN	NM	16	30N	13W
68892	30045322870000	STATE GAS COM BI	4	XTO ENERGY	BASIN	FRUITLAND COAL	SAN JUAN	NM	16	30N	13W
71011	30045252520000	STATE GAS COM BI	1E	XTO ENERGY	BASIN	DAKOTA	SAN JUAN	NM	16	30N	13W
67653	30045338900000	BUTTE	3	XTO ENERGY	BASIN	FRUITLAND COAL	SAN JUAN	NM	18	30N	13W
67657	30045338880000	BUTTE	4	XTO ENERGY	BASIN	FRUITLAND COAL	SAN JUAN	NM	18	30N	13W
67658	30045338910000	BUTTE	5	XTO ENERGY	BASIN	FRUITLAND COAL	SAN JUAN	NM	18	30N	13W
78617	30045253900000	BUTTE	1E	XTO ENERGY	BASIN	FRUITLAND COAL	SAN JUAN	NM	18	30N	13W
78618	30045267940000	BUTTE	1R	XTO ENERGY	BASIN	DAKOTA	SAN JUAN	NM	18	30N	13W
67905	30045296690000	ARNIE	2	XTO ENERGY	FULCHER KUTZ	DAKOTA	SAN JUAN	NM	19	30N	13W
67906	30045296880000	ARNIE	3	XTO ENERGY	FULCHER KUTZ	PICTURED CLIFFS	SAN JUAN	NM	25	30N	13W
67907	30045310080000	ARNIE	4	XTO ENERGY	BASIN	PICTURED CLIFFS	SAN JUAN	NM	25	30N	13W
67510	30045091530000	FEDERAL A	2	XTO ENERGY	BASIN	FRUITLAND COAL	SAN JUAN	NM	25	30N	13W
67552	30045312990000	FEDERAL A	103	XTO ENERGY	BASIN	DAKOTA	SAN JUAN	NM	26	30N	13W
67512	30045238650000	FEDERAL A	2E	XTO ENERGY	BASIN	FRUITLAND COAL	SAN JUAN	NM	26	30N	13W
67513	30045238650000	FEDERAL A	2E	XTO ENERGY	BASIN	DAKOTA	SAN JUAN	NM	26	30N	13W
67514	30045238900000	FEDERAL A	3E	XTO ENERGY	BASIN	FRUITLAND COAL	SAN JUAN	NM	26	30N	13W
67515	30045238900000	FEDERAL A	3E	XTO ENERGY	BASIN	DAKOTA	SAN JUAN	NM	26	30N	13W
67550	30045313000000	LAS COLINAS	101	XTO ENERGY	BASIN	FRUITLAND COAL	SAN JUAN	NM	26	30N	13W
68149	30045297020000	TIGER	9	XTO ENERGY	FULCHER KUTZ	PICTURED CLIFFS	SAN JUAN	NM	26	30N	13W
67608	30045299130000	TIGER	15	XTO ENERGY	FULCHER KUTZ	PICTURED CLIFFS	SAN JUAN	NM	26	30N	13W
68130	30045299750000	TIGER	10	XTO ENERGY	FULCHER KUTZ	PICTURED CLIFFS	SAN JUAN	NM	26	30N	13W
68131	30045299270000	TIGER	11	XTO ENERGY	FULCHER KUTZ	PICTURED CLIFFS	SAN JUAN	NM	27	30N	13W
68132	30045299270000	TIGER	11	XTO ENERGY	FULCHER KUTZ	PICTURED CLIFFS	SAN JUAN	NM	27	30N	13W
68134	30045299280000	TIGER	12	XTO ENERGY	BASIN	FRUITLAND COAL	SAN JUAN	NM	27	30N	13W
68133	30045333850000	TIGER	11T	XTO ENERGY	FULCHER KUTZ	PICTURED CLIFFS	SAN JUAN	NM	27	30N	13W
68154	30045333850000	TIGER	11T	XTO ENERGY	FULCHER KUTZ	PICTURED CLIFFS	SAN JUAN	NM	27	30N	13W
68142	30045338070000	TIGER	19T	XTO ENERGY	BASIN	FRUITLAND COAL	SAN JUAN	NM	27	30N	13W
68117	30045307740000	RUTH	1	XTO ENERGY	BASIN	FRUITLAND COAL	SAN JUAN	NM	27	30N	13W
67912	30045320260000	BERT	1	XTO ENERGY	BASIN	FRUITLAND COAL	SAN JUAN	NM	28	30N	13W
67913	30045320280000	BERT	1T	XTO ENERGY	BASIN	FRUITLAND COAL	SAN JUAN	NM	29	30N	13W
99751	30045336930000	FEDERAL C	3	XTO ENERGY	BASIN	FRUITLAND COAL	SAN JUAN	NM	29	30N	13W
99768	30045336920000	FEDERAL C	4	XTO ENERGY	BASIN	FRUITLAND COAL	SAN JUAN	NM	30	30N	13W
68887	30045321270000	PICWAY	1	XTO ENERGY	FULCHER KUTZ	FRUITLAND COAL	SAN JUAN	NM	30	30N	13W
68767	30045321270000	PICWAY	1	XTO ENERGY	BASIN	PICTURED CLIFFS	SAN JUAN	NM	32	30N	13W
68765	30045345640000	PICWAY	2	XTO ENERGY	BASIN	FRUITLAND COAL	SAN JUAN	NM	32	30N	13W
68657	30045344690000	PICWAY	3	XTO ENERGY	BASIN	FRUITLAND COAL	SAN JUAN	NM	32	30N	13W

XTO WELL ID	API	WELL NAME	WELL #	OPERATOR	FIELD	RESERVOIR	COUNTY	ST	SEC	TWP	RGE
68658	30045344680000	PICWAY	4	XTO ENERGY	BASIN	FRUITLAND COAL	SAN JUAN	NM	32	30N	13W
96944	30045296670000	ARNIE	1	XTO ENERGY	FULCHER KUTZ	PICTURED CLIFFS	SAN JUAN	NM	33	30N	13W
67903	30045296670000	ARNIE	1	XTO ENERGY	BASIN	FRUITLAND COAL	SAN JUAN	NM	33	30N	13W
67904	30045321560000	ARNIE	1T	XTO ENERGY	BASIN	FRUITLAND COAL	SAN JUAN	NM	33	30N	13W
97016	30045295210000	TIGER	4	XTO ENERGY	BASIN	FRUITLAND COAL	SAN JUAN	NM	33	30N	13W
68145	30045295210000	TIGER	4	XTO ENERGY	FULCHER KUTZ	PICTURED CLIFFS	SAN JUAN	NM	33	30N	13W
68137	30045299510000	TIGER	14	XTO ENERGY	BASIN	FRUITLAND COAL	SAN JUAN	NM	33	30N	13W
68144	30045295070000	TIGER	3	XTO ENERGY	FULCHER KUTZ	PICTURED CLIFFS	SAN JUAN	NM	34	30N	13W
68135	30045294950000	TIGER	1	XTO ENERGY	FULCHER KUTZ	PICTURED CLIFFS	SAN JUAN	NM	35	30N	13W
68136	30045294950000	TIGER	1	XTO ENERGY	BASIN	FRUITLAND COAL	SAN JUAN	NM	35	30N	13W
68147	30045295810000	TIGER	6	XTO ENERGY	FULCHER KUTZ	PICTURED CLIFFS	SAN JUAN	NM	35	30N	13W
68140	30045308230000	TIGER	17	XTO ENERGY	BASIN	FRUITLAND COAL	SAN JUAN	NM	35	30N	13W
77583	30045306600000	WF FEDERAL 1	1	XTO ENERGY	HARPER HILL	PICTURED CLIFFS	SAN JUAN	NM	1	30N	14W
77584	30045322690000	WF FEDERAL 1	2	XTO ENERGY	BASIN	FRUITLAND COAL	SAN JUAN	NM	1	30N	14W
77667	30045307590000	WF STATE 2	3	XTO ENERGY	HARPER HILL	PICTURED CLIFFS	SAN JUAN	NM	2	30N	14W
77666	30045307590000	WF STATE 2	3	XTO ENERGY	BASIN	FRUITLAND COAL	SAN JUAN	NM	2	30N	14W
77668	30045320970000	WF STATE 2	4	XTO ENERGY	BASIN	FRUITLAND COAL	SAN JUAN	NM	2	30N	14W
77669	30045320970000	WF STATE 2	4	XTO ENERGY	HARPER HILL	PICTURED CLIFFS	SAN JUAN	NM	2	30N	14W
77594	30045322680000	WF FEDERAL 11	1	XTO ENERGY	HARPER HILL	PICTURED CLIFFS	SAN JUAN	NM	11	30N	14W
77593	30045322680000	WF FEDERAL 11	1	XTO ENERGY	BASIN	FRUITLAND COAL	SAN JUAN	NM	11	30N	14W
97026	30045322670000	WF FEDERAL 11	4	XTO ENERGY	HARPER HILL	PICTURED CLIFFS	SAN JUAN	NM	11	30N	14W
77595	30045322670000	WF FEDERAL 11	4	XTO ENERGY	BASIN	FRUITLAND COAL	SAN JUAN	NM	11	30N	14W
77597	30045322700000	WF FEDERAL 12	1	XTO ENERGY	HARPER HILL	PICTURED CLIFFS	SAN JUAN	NM	12	30N	14W
77596	30045322700000	WF FEDERAL 12	1	XTO ENERGY	BASIN	FRUITLAND COAL	SAN JUAN	NM	12	30N	14W
77597	30045307120000	WF FEDERAL 12	2	XTO ENERGY	BASIN	FRUITLAND COAL	SAN JUAN	NM	12	30N	14W
67541	30045238660000	HUMBLE N KIRTLAND	1E	XTO ENERGY	BASIN	DAKOTA	SAN JUAN	NM	13	30N	14W
78471	30045108660000	OWENS	1	XTO ENERGY	BLANCO	MESAVERDE	SAN JUAN	NM	7	31N	12W
78472	30045301300000	OWENS	1A	XTO ENERGY	BLANCO	MESAVERDE	SAN JUAN	NM	7	31N	12W
79075	30045316240000	STAGECOACH	2	XTO ENERGY	BASIN	FRUITLAND COAL	SAN JUAN	NM	7	31N	12W
79146	30045335900000	STAGECOACH	1R	XTO ENERGY	BASIN	FRUITLAND COAL	SAN JUAN	NM	7	31N	12W
78451	30045108620000	OHIO D GOVT	1	XTO ENERGY	BLANCO	MESAVERDE	SAN JUAN	NM	8	31N	12W
78455	30045280410000	OHIO D GOVT	2	XTO ENERGY	BASIN	FRUITLAND COAL	SAN JUAN	NM	8	31N	12W
79076	30045318220000	OHIO D GOVT	3	XTO ENERGY	BASIN	FRUITLAND COAL	SAN JUAN	NM	8	31N	12W
78452	30045229980000	OHIO D GOVT	1A	XTO ENERGY	BLANCO	MESAVERDE	SAN JUAN	NM	8	31N	12W
78453	30045301200000	OHIO D GOVT	1B	XTO ENERGY	BLANCO	MESAVERDE	SAN JUAN	NM	8	31N	12W
78454	30045301220000	OHIO D GOVT	1C	XTO ENERGY	BLANCO	MESAVERDE	SAN JUAN	NM	8	31N	12W
71001	30045107590000	STATE GAS COM BA	1	XTO ENERGY	BASIN	DAKOTA	SAN JUAN	NM	16	31N	12W



XTO WELL ID	API	WELL NAME	WELL #	OPERATOR	FIELD	RESERVOIR	COUNTY	ST	SEC	TWP	RGE
71002	30045253520000	STATE GAS COM BA	1E	XTO ENERGY	BLANCO	MESAVERDE	SAN JUAN	NM	16	31N	12W
71002	30045253520000	STATE GAS COM BA	1E	XTO ENERGY	BASIN	DAKOTA	SAN JUAN	NM	16	31N	12W
72226	30045310600000	STATE GAS COM BA	1F	XTO ENERGY	BLANCO	MESAVERDE	SAN JUAN	NM	16	31N	12W
72413	30045310600000	STATE GAS COM BA	1F	XTO ENERGY	BASIN	DAKOTA	SAN JUAN	NM	16	31N	12W
68730	30045331410000	STATE GAS COM BA	1G	XTO ENERGY	BLANCO	MESAVERDE	SAN JUAN	NM	16	31N	12W
68731	30045331410000	STATE GAS COM BA	1G	XTO ENERGY	BASIN	DAKOTA	SAN JUAN	NM	16	31N	12W
71004	30045107010000	STATE GAS COM BB	1	XTO ENERGY	BASIN	DAKOTA	SAN JUAN	NM	16	31N	12W
72237	30045303720000	STATE GAS COM BB	2	XTO ENERGY	BASIN	DAKOTA	SAN JUAN	NM	16	31N	12W
72223	30045303720000	STATE GAS COM BB	2	XTO ENERGY	BASIN	DAKOTA	SAN JUAN	NM	16	31N	12W
68726	30045331440000	STATE GAS COM BB	4	XTO ENERGY	BLANCO	MESAVERDE	SAN JUAN	NM	16	31N	12W
71022	30045106930000	STATE GAS COM M	1	XTO ENERGY	BLANCO	MESAVERDE	SAN JUAN	NM	16	31N	12W
68712	30045326610000	STATE GAS COM M	2	XTO ENERGY	AZTEC	PICTURED CLIFFS	SAN JUAN	NM	16	31N	12W
68750	30045326610000	STATE GAS COM M	2	XTO ENERGY	BASIN	FRUITLAND COAL	SAN JUAN	NM	16	31N	12W
68713	30045326620000	STATE GAS COM M	3	XTO ENERGY	AZTEC	PICTURED CLIFFS	SAN JUAN	NM	16	31N	12W
68749	30045326620000	STATE GAS COM M	3	XTO ENERGY	BASIN	FRUITLAND COAL	SAN JUAN	NM	16	31N	12W
71023	30045227650000	STATE GAS COM M	1A	XTO ENERGY	BLANCO	MESAVERDE	SAN JUAN	NM	16	31N	12W
72224	30045303710000	STATE GAS COM M	1B	XTO ENERGY	BLANCO	MESAVERDE	SAN JUAN	NM	16	31N	12W
71024	30045107650000	STATE GAS COM N	1	XTO ENERGY	BLANCO	MESAVERDE	SAN JUAN	NM	16	31N	12W
68714	30045326590000	STATE GAS COM N	2	XTO ENERGY	AZTEC	PICTURED CLIFFS	SAN JUAN	NM	16	31N	12W
68752	30045326590000	STATE GAS COM N	2	XTO ENERGY	BASIN	FRUITLAND COAL	SAN JUAN	NM	16	31N	12W
68711	30045326600000	STATE GAS COM N	3	XTO ENERGY	AZTEC	PICTURED CLIFFS	SAN JUAN	NM	16	31N	12W
68751	30045326600000	STATE GAS COM N	3	XTO ENERGY	BASIN	FRUITLAND COAL	SAN JUAN	NM	16	31N	12W
78457	30045600390000	OHIO E GOVT	1	XTO ENERGY	BLANCO	MESAVERDE	SAN JUAN	NM	18	31N	12W
68748	30045326720000	OHIO E GOVT	2	XTO ENERGY	BASIN	FRUITLAND COAL	SAN JUAN	NM	18	31N	12W
78458	30045229990000	OHIO E GOVT	1A	XTO ENERGY	BLANCO	MESAVERDE	SAN JUAN	NM	18	31N	12W
78460	30045301320000	OHIO E GOVT	1C	XTO ENERGY	BLANCO	MESAVERDE	SAN JUAN	NM	18	31N	12W
79155	30045328710000	OHIO E GOVT	1R	XTO ENERGY	BLANCO	MESAVERDE	SAN JUAN	NM	18	31N	12W
78456	30045278300000	OHIO E GOVT 18	1	XTO ENERGY	BASIN	FRUITLAND COAL	SAN JUAN	NM	18	31N	12W
78461	30045106200000	OHIO F GOVT	1	XTO ENERGY	BLANCO	MESAVERDE	SAN JUAN	NM	20	31N	12W
78462	30045230000000	OHIO F GOVT	1A	XTO ENERGY	BLANCO	MESAVERDE	SAN JUAN	NM	20	31N	12W
78463	30045301290000	OHIO F GOVT	1B	XTO ENERGY	BLANCO	MESAVERDE	SAN JUAN	NM	20	31N	12W
78464	30045301210000	OHIO F GOVT	1C	XTO ENERGY	BLANCO	MESAVERDE	SAN JUAN	NM	20	31N	12W
78465	30045279580000	OHIO F GOVT 20	1	XTO ENERGY	BASIN	FRUITLAND COAL	SAN JUAN	NM	20	31N	12W
68747	30045326730000	OHIO F GOVT 20	2	XTO ENERGY	BASIN	FRUITLAND COAL	SAN JUAN	NM	20	31N	12W
68745	30045326750000	STANOLIND A	4	XTO ENERGY	BASIN	FRUITLAND COAL	SAN JUAN	NM	29	31N	12W
72416	30045310650000	STATE GAS COM	2	XTO ENERGY	AZTEC	PICTURED CLIFFS	SAN JUAN	NM	32	31N	12W
72415	30045310650000	STATE GAS COM	2	XTO ENERGY	BASIN	FRUITLAND COAL	SAN JUAN	NM	32	31N	12W

XTO WELL ID	API	WELL NAME	WELL #	OPERATOR	FIELD	RESERVOIR	COUNTY	ST	SEC	TWP	RGE
68857	30045320010000	STATE GAS COM	3	XTO ENERGY	BASIN	FRUITLAND COAL	SAN JUAN	NM	32	31N	12W
68875	30045320010000	STATE GAS COM	3	XTO ENERGY	AZTEC	PICTURED CLIFFS	SAN JUAN	NM	32	31N	12W
68727	30045331450000	STATE GAS COM	4	XTO ENERGY	BASIN	DAKOTA	SAN JUAN	NM	32	31N	12W
68704	30045331450000	STATE GAS COM	4	XTO ENERGY	BLANCO	MESAVERDE	SAN JUAN	NM	32	31N	12W
71234	30045102030000	STATE GAS COM BC	1	XTO ENERGY	BLANCO	MESAVERDE	SAN JUAN	NM	32	31N	12W
68858	30045321080000	STATE GAS COM BC	2	XTO ENERGY	BASIN	FRUITLAND COAL	SAN JUAN	NM	32	31N	12W
68859	30045321090000	STATE GAS COM BC	3	XTO ENERGY	BASIN	FRUITLAND COAL	SAN JUAN	NM	32	31N	12W
71235	30045255620000	STATE GAS COM BC	1E	XTO ENERGY	BASIN	DAKOTA	SAN JUAN	NM	32	31N	12W
97080	30045255620000	STATE GAS COM BC	1E	XTO ENERGY	BLANCO	MESAVERDE	SAN JUAN	NM	32	31N	12W
68729	30045331460000	STATE GAS COM BC	1F	XTO ENERGY	BASIN	DAKOTA	SAN JUAN	NM	32	31N	12W
68728	30045331460000	STATE GAS COM BC	1F	XTO ENERGY	BLANCO	MESAVERDE	SAN JUAN	NM	32	31N	12W
77307	30045339810000	STATE GAS COM BD	1R	XTO ENERGY	BASIN	DAKOTA	SAN JUAN	NM	32	31N	12W
77306	30045339810000	STATE GAS COM BD	1R	XTO ENERGY	BLANCO	MESAVERDE	SAN JUAN	NM	32	31N	12W
72404	30045311560000	OLIVER GAS COM	2	XTO ENERGY	BASIN	FRUITLAND COAL	SAN JUAN	NM	32	31N	12W
68988	30045305460000	OLIVER UNIT	1	XTO ENERGY	BASIN	FRUITLAND COAL	SAN JUAN	NM	35	31N	12W
68988	30045305460000	OLIVER UNIT	1	XTO ENERGY	AZTEC	PICTURED CLIFFS	SAN JUAN	NM	35	31N	12W
71027	30045087770000	STATE GAS COM U	1	XTO ENERGY	AZTEC	PICTURED CLIFFS	SAN JUAN	NM	2	29N	10W
72407	30045310580000	STATE GAS COM BR	1G	XTO ENERGY	BASIN	DAKOTA	SAN JUAN	NM	2	29N	10W
71008	30045087760000	STATE GAS COM BG	1	XTO ENERGY	BASIN	DAKOTA	SAN JUAN	NM	2	29N	10W
71026	30045087650000	STATE GAS COM T	1	XTO ENERGY	AZTEC	PICTURED CLIFFS	SAN JUAN	NM	2	29N	10W
72406	30045310580000	STATE GAS COM BR	1G	XTO ENERGY	BLANCO	MESAVERDE	SAN JUAN	NM	2	29N	10W
72417	30045310570000	STATE GAS COM BR	1F	XTO ENERGY	BASIN	DAKOTA	SAN JUAN	NM	2	29N	10W
71914	30045310570000	STATE GAS COM BR	1F	XTO ENERGY	BLANCO	MESAVERDE	SAN JUAN	NM	2	29N	10W
71017	30045262480000	STATE GAS COM BR	1E	XTO ENERGY	BASIN	DAKOTA	SAN JUAN	NM	2	29N	10W
68685	30045262480000	STATE GAS COM BR	1E	XTO ENERGY	BLANCO	MESAVERDE	SAN JUAN	NM	2	29N	10W
71016	30045236610000	STATE GAS COM BR	1E	XTO ENERGY	BLANCO	MESAVERDE	SAN JUAN	NM	2	29N	10W
71009	30045087760000	STATE GAS COM BG	1	XTO ENERGY	BASIN	DAKOTA	SAN JUAN	NM	2	29N	10W
70807	30045081220000	PAYNE A	1	XTO ENERGY	BLANCO	MESAVERDE	SAN JUAN	NM	2	29N	10W
68509	30045345480000	HANEY GAS COM B	1F	XTO ENERGY	BASIN	DAKOTA	SAN JUAN	NM	19	29N	10W
68591	30045345480000	HANEY GAS COM B	1F	XTO ENERGY	BASIN	MANCOS	SAN JUAN	NM	20	29N	10W
68592	30045345480000	HANEY GAS COM B	1F	XTO ENERGY	OTERO	CHACRA	SAN JUAN	NM	20	29N	10W
70389	30045246460000	HANEY GAS COM B	1E	XTO ENERGY	BASIN	DAKOTA	SAN JUAN	NM	20	29N	10W
68299	30045329950000	HANEY GAS COM	1R	XTO ENERGY	AZTEC	PICTURED CLIFFS	SAN JUAN	NM	20	29N	10W
70363	30045602590000	GONZALES GAS COM A	1	XTO ENERGY	AZTEC	PICTURED CLIFFS	SAN JUAN	NM	20	29N	10W
70362	30045602590000	GONZALES GAS COM A	1	XTO ENERGY	AZTEC	FRUITLAND SAND	SAN JUAN	NM	20	29N	10W
71934	30045300710000	TRUJILLO GAS COM	1R	XTO ENERGY	AZTEC	PICTURED CLIFFS	SAN JUAN	NM	21	29N	10W
69946	30045308340000	GARCIA GAS COM B	1M	XTO ENERGY	BLANCO	MESAVERDE	SAN JUAN	NM	21	29N	10W

XTO WELL ID	API	WELL NAME	WELL #	OPERATOR	FIELD	RESERVOIR	COUNTY	ST	SEC	TWP	RGE
69945	30045308340000	GARCIA GAS COM B	1M	XTO ENERGY	BASIN	DAKOTA	SAN JUAN	NM	21	29N	10W
68607	30045308340000	GARCIA GAS COM B	1M	XTO ENERGY	OTERO	CHACRA	SAN JUAN	NM	21	29N	10W
71185	30045246490000	GARCIA GAS COM B	1E	XTO ENERGY	BASIN	DAKOTA	SAN JUAN	NM	21	29N	10W
71184	30045079960000	GARCIA GAS COM B	1	XTO ENERGY	BLANCO	MESAVERDE	SAN JUAN	NM	21	29N	10W
72297	30045321930000	ARMENTA GAS COM C	1R	XTO ENERGY	BLANCO	MESAVERDE	SAN JUAN	NM	22	29N	10W
72298	30045321930000	ARMENTA GAS COM C	1R	XTO ENERGY	BASIN	DAKOTA	SAN JUAN	NM	22	29N	10W
70255	30045079730000	FEDERAL GAS COM 3	1	XTO ENERGY	AZTEC	PICTURED CLIFFS	SAN JUAN	NM	23	29N	10W
70150	30045231620000	CHAVEZ GAS COM C	1R	XTO ENERGY	BASIN	DAKOTA	SAN JUAN	NM	23	29N	10W
70149	30045080040000	CHAVEZ GAS COM B	1	XTO ENERGY	AZTEC	PICTURED CLIFFS	SAN JUAN	NM	23	29N	10W
72423	30045312560000	MARTINEZ GAS COM G	1G	XTO ENERGY	BLANCO	DAKOTA	SAN JUAN	NM	24	29N	10W
72424	30045312560000	MARTINEZ GAS COM G	1G	XTO ENERGY	BASIN	MESAVERDE	SAN JUAN	NM	24	29N	10W
72421	30045323830000	MARTINEZ GAS COM G	1F	XTO ENERGY	BASIN	DAKOTA	SAN JUAN	NM	24	29N	10W
72422	30045323830000	MARTINEZ GAS COM G	1F	XTO ENERGY	BLANCO	MESAVERDE	SAN JUAN	NM	24	29N	10W
70677	30045255680000	MARTINEZ GAS COM G	1E	XTO ENERGY	BASIN	DAKOTA	SAN JUAN	NM	24	29N	10W
70678	30045255680000	MARTINEZ GAS COM G	1E	XTO ENERGY	BLANCO	MESAVERDE	SAN JUAN	NM	24	29N	10W
70676	30045121720000	MARTINEZ GAS COM G	1	XTO ENERGY	BLANCO	MESAVERDE	SAN JUAN	NM	24	29N	10W
68775	30045335050000	MARTINEZ GAS COM F	1G	XTO ENERGY	BLANCO	MESAVERDE	SAN JUAN	NM	24	29N	10W
68773	30045335030000	MARTINEZ GAS COM F	1F	XTO ENERGY	BLANCO	MESAVERDE	SAN JUAN	NM	24	29N	10W
96743	30045340630000	MARTINEZ GAS COM D	1R	XTO ENERGY	AZTEC	CHACRA	SAN JUAN	NM	24	29N	10W
68297	30045340630000	MARTINEZ GAS COM D	1R	XTO ENERGY	AZTEC	PICTURED CLIFFS	SAN JUAN	NM	24	29N	10W
70681	30045259440000	MARTINEZ GAS COM I	1A	XTO ENERGY	BLANCO	MESAVERDE	SAN JUAN	NM	24	29N	10W
70680	30045229540000	MARTINEZ GAS COM I	1	XTO ENERGY	BLANCO	MESAVERDE	SAN JUAN	NM	24	29N	10W
74761	30045229540000	MARTINEZ GAS COM I	1	XTO ENERGY	OTERO	CHACRA	SAN JUAN	NM	24	29N	10W
70675	30045121720000	MARTINEZ GAS COM G	1	XTO ENERGY	BASIN	DAKOTA	SAN JUAN	NM	24	29N	10W
68774	30045335050000	MARTINEZ GAS COM F	1G	XTO ENERGY	BASIN	DAKOTA	SAN JUAN	NM	24	29N	10W
68772	30045335030000	MARTINEZ GAS COM F	1F	XTO ENERGY	BASIN	DAKOTA	SAN JUAN	NM	24	29N	10W
70674	30045235650000	MARTINEZ GAS COM F	1E	XTO ENERGY	BASIN	DAKOTA	SAN JUAN	NM	24	29N	10W
70673	30045079980000	MARTINEZ GAS COM F	1	XTO ENERGY	BASIN	DAKOTA	SAN JUAN	NM	24	29N	10W
70672	30045079910000	MARTINEZ GAS COM B	1	XTO ENERGY	AZTEC	PICTURED CLIFFS	SAN JUAN	NM	24	29N	10W
70642	30045259450000	LEFKOVITZ GAS COM B	1A	XTO ENERGY	BLANCO	MESAVERDE	SAN JUAN	NM	25	29N	10W
68913	30045314190000	LEFKOVITZ GAS COM B	1F	XTO ENERGY	BLANCO	MESAVERDE	SAN JUAN	NM	25	29N	10W
68912	30045314190000	LEFKOVITZ GAS COM B	1F	XTO ENERGY	BASIN	DAKOTA	SAN JUAN	NM	25	29N	10W
70643	30045253050000	LEFKOVITZ GAS COM B	1E	XTO ENERGY	BASIN	DAKOTA	SAN JUAN	NM	25	29N	10W
70644	30045253050000	LEFKOVITZ GAS COM B	1E	XTO ENERGY	BLANCO	MESAVERDE	SAN JUAN	NM	25	29N	10W
68770	30045331420000	LEFKOVITZ GAS COM B	2	XTO ENERGY	BASIN	DAKOTA	SAN JUAN	NM	25	29N	10W
68770	30045331420000	LEFKOVITZ GAS COM B	2	XTO ENERGY	BLANCO	MESAVERDE	SAN JUAN	NM	25	29N	10W
70641	30045078970000	LEFKOVITZ GAS COM B	1	XTO ENERGY	BASIN	DAKOTA	SAN JUAN	NM	25	29N	10W

XTO WELL ID	API	WELL NAME	WELL #	OPERATOR	FIELD	RESERVOIR	COUNTY	ST	SEC	TWP	RGE
97025	30045235660000	HARE GAS COM C	1E	XTO ENERGY	AZTEC	PICTURED CLIFFS	SAN JUAN	NM	25	29N	10W
70402	30045235660000	HARE GAS COM C	1E	XTO ENERGY	BASIN	DAKOTA	SAN JUAN	NM	25	29N	10W
68606	30045235660000	HARE GAS COM C	1E	XTO ENERGY	OTERO	CHACRA	SAN JUAN	NM	25	29N	10W
70752	30045078170000	MORRIS GAS COM	1	XTO ENERGY	AZTEC	PICTURED CLIFFS	SAN JUAN	NM	26	29N	10W
70721	30045078810000	MCDANIEL GAS COM A	1	XTO ENERGY	WILDCAT	FARMINGTON	SAN JUAN	NM	26	29N	10W
70720	30045078810000	MCDANIEL GAS COM A	1	XTO ENERGY	AZTEC	PICTURED CLIFFS	SAN JUAN	NM	26	29N	10W
70042	30045261100000	BACA GAS COM A	1	XTO ENERGY	BLANCO	MESAVERDE	SAN JUAN	NM	26	29N	10W
70014	30045256700000	ABRAMS L	1	XTO ENERGY	ARMENTA	GALLUP	SAN JUAN	NM	26	29N	10W
68284	30045347380000	MORRIS GAS COM C	1Y	XTO ENERGY	BASIN	DAKOTA	SAN JUAN	NM	26	29N	10W
68285	30045347380000	MORRIS GAS COM C	1Y	XTO ENERGY	BLANCO	MESAVERDE	SAN JUAN	NM	26	29N	10W
68287	30045347380000	MORRIS GAS COM C	1Y	XTO ENERGY	OTERO	CHACRA	SAN JUAN	NM	26	29N	10W
68286	30045347380000	MORRIS GAS COM C	1Y	XTO ENERGY	BASIN	GALLUP	SAN JUAN	NM	26	29N	10W
70755	30045235670000	MORRIS GAS COM C	1E	XTO ENERGY	BASIN	DAKOTA	SAN JUAN	NM	26	29N	10W
71947	30045300700000	MORRIS GAS COM	1R	XTO ENERGY	AZTEC	PICTURED CLIFFS	SAN JUAN	NM	26	29N	10W
68776	30045326420000	MORRIS GAS COM	2	XTO ENERGY	BASIN	FRUITLAND COAL	SAN JUAN	NM	26	29N	10W
70753	30045078170000	MORRIS GAS COM	1	XTO ENERGY	BASIN	FRUITLAND COAL	SAN JUAN	NM	26	29N	10W
68288	30045306120000	MCDANIEL GAS COM B	1R	XTO ENERGY	AZTEC	PICTURED CLIFFS	SAN JUAN	NM	26	29N	10W
72290	30045306120000	MCDANIEL GAS COM B	1R	XTO ENERGY	BLANCO	MESAVERDE	SAN JUAN	NM	26	29N	10W
72291	30045306120000	MCDANIEL GAS COM B	1R	XTO ENERGY	BASIN	DAKOTA	SAN JUAN	NM	26	29N	10W
70723	30045238550000	MCDANIEL GAS COM B	1E	XTO ENERGY	BASIN	DAKOTA	SAN JUAN	NM	26	29N	10W
70044	30045261800000	BACA GAS COM A	1A	XTO ENERGY	BLANCO	MESAVERDE	SAN JUAN	NM	26	29N	10W
68646	30045261800000	BACA GAS COM A	1A	XTO ENERGY	CHOZA MESA	PICTURED CLIFFS	SAN JUAN	NM	26	29N	10W
70045	30045261800000	BACA GAS COM A	1A	XTO ENERGY	OTERO	CHACRA	SAN JUAN	NM	26	29N	10W
70043	30045261100000	BACA GAS COM A	1	XTO ENERGY	OTERO	CHACRA	SAN JUAN	NM	26	29N	10W
70015	30045256160000	ABRAMS L	1A	XTO ENERGY	ARMENTA	GALLUP	SAN JUAN	NM	26	29N	10W
70016	30045256160000	ABRAMS L	1A	XTO ENERGY	BLANCO	MESAVERDE	SAN JUAN	NM	26	29N	10W
70017	30045256700000	ABRAMS L	1	XTO ENERGY	BLANCO	MESAVERDE	SAN JUAN	NM	26	29N	10W
70912	30045262130000	ROMERO GAS COM A	1A	XTO ENERGY	BLANCO	MESAVERDE	SAN JUAN	NM	26	29N	10W
70913	30045262130000	ROMERO GAS COM A	1A	XTO ENERGY	OTERO	CHACRA	SAN JUAN	NM	27	29N	10W
70910	30045255090000	ROMERO GAS COM A	1	XTO ENERGY	BLANCO	MESAVERDE	SAN JUAN	NM	27	29N	10W
70652	30045237280000	MADDOX GAS COM C	1E	XTO ENERGY	BASIN	DAKOTA	SAN JUAN	NM	27	29N	10W
70651	30045077730000	MADDOX GAS COM C	1	XTO ENERGY	BASIN	DAKOTA	SAN JUAN	NM	27	29N	10W
70911	30045255090000	ROMERO GAS COM A	1	XTO ENERGY	OTERO	CHACRA	SAN JUAN	NM	27	29N	10W
70127	30045261670000	CANDELARIA GAS COM C	1 (BPO)	XTO ENERGY	OTERO	CHACRA	SAN JUAN	NM	27	29N	10W
70650	30045077820000	MADDOX GAS COM B	1	XTO ENERGY	AZTEC	PICTURED CLIFFS	SAN JUAN	NM	27	29N	10W
70649	30045077860000	MADDOX GAS COM A	1	XTO ENERGY	AZTEC	PICTURED CLIFFS	SAN JUAN	NM	27	29N	10W
68777	30045329640000	ARMENTA GAS COM G	2Y	XTO ENERGY	BASIN	FRUITLAND COAL	SAN JUAN	NM	27	29N	10W

XTO WELL ID	API	WELL NAME	WELL #	OPERATOR	FIELD	RESERVOIR	COUNTY	ST	SEC	TWP	RGE
69944	30045309320000	ARMENTA GAS COM G	1	XTO ENERGY	BASIN	FRUITLAND COAL	SAN JUAN	NM	27	29N	10W
70037	30045238560000	ARMENTA GAS COM C	1E	XTO ENERGY	BLANCO	MESAVERDE	SAN JUAN	NM	27	29N	10W
70036	30045238560000	ARMENTA GAS COM C	1E	XTO ENERGY	BASIN	DAKOTA	SAN JUAN	NM	27	29N	10W
70035	30045256710000	ARMENTA GAS COM C	1A	XTO ENERGY	BLANCO	MESAVERDE	SAN JUAN	NM	27	29N	10W
70033	30045256710000	ARMENTA GAS COM C	1A	XTO ENERGY	ARMENTA	GALLUP	SAN JUAN	NM	27	29N	10W
70034	30045079260000	ARMENTA GAS COM A	1	XTO ENERGY	AZTEC	PICTURED CLIFFS	SAN JUAN	NM	27	29N	10W
71062	30045256190000	TRUJILLO GAS COM A	1	XTO ENERGY	BLANCO	MESAVERDE	SAN JUAN	NM	28	29N	10W
71047	30045235680000	SULLIVAN GAS COM C	1E	XTO ENERGY	BASIN	DAKOTA	SAN JUAN	NM	28	29N	10W
71046	30045077810000	SULLIVAN GAS COM C	1	XTO ENERGY	BASIN	DAKOTA	SAN JUAN	NM	28	29N	10W
70955	30045261720000	SANCHEZ GAS COM D	1 (BPO)	XTO ENERGY	OTERO	CHACRA	SAN JUAN	NM	28	29N	10W
70869	30045242470000	POLLOCK COM E	1R	XTO ENERGY	AZTEC	PICTURED CLIFFS	SAN JUAN	NM	28	29N	10W
70870	30045242470000	POLLOCK COM E	1R	XTO ENERGY	BASIN	FRUITLAND COAL	SAN JUAN	NM	28	29N	10W
71045	30045077810000	SULLIVAN GAS COM C	1	XTO ENERGY	ARMENTA	GALLUP	SAN JUAN	NM	28	29N	10W
68451	30045353510000	SANCHEZ GAS COM B	1F	XTO ENERGY	ARMENTA	GALLUP	SAN JUAN	NM	28	29N	10W
68450	30045353510000	SANCHEZ GAS COM B	1F	XTO ENERGY	BLANCO	MESAVERDE	SAN JUAN	NM	28	29N	10W
68449	30045353510000	SANCHEZ GAS COM B	1F	XTO ENERGY	BASIN	DAKOTA	SAN JUAN	NM	28	29N	10W
70954	30045079150000	SANCHEZ GAS COM	1	XTO ENERGY	AZTEC	PICTURED CLIFFS	SAN JUAN	NM	28	29N	10W
68778	30045326430000	POLLOCK COM E	2	XTO ENERGY	BASIN	FRUITLAND COAL	SAN JUAN	NM	28	29N	10W
70029	30045249540000	ANDERSON GAS COM A	1	XTO ENERGY	AZTEC	PICTURED CLIFFS	SAN JUAN	NM	28	29N	10W
70030	30045249540000	ANDERSON GAS COM A	1	XTO ENERGY	OTERO	CHACRA	SAN JUAN	NM	28	29N	10W
70013	30045255210000	ABRAMS J	1	XTO ENERGY	OTERO	CHACRA	SAN JUAN	NM	29	29N	10W
70615	30045237290000	KEYS GAS COM D	1E	XTO ENERGY	BASIN	DAKOTA	SAN JUAN	NM	29	29N	10W
70613	30045077970000	KEYS GAS COM D	1	XTO ENERGY	BASIN	DAKOTA	SAN JUAN	NM	29	29N	10W
70072	30045238570000	BLACK GAS COM	1E	XTO ENERGY	BASIN	DAKOTA	SAN JUAN	NM	29	29N	10W
70071	30045078990000	BLACK GAS COM	1	XTO ENERGY	BASIN	DAKOTA	SAN JUAN	NM	29	29N	10W
68816	30045318040000	ADAIR	2	XTO ENERGY	BASIN	FRUITLAND COAL	SAN JUAN	NM	29	29N	10W
68815	30045318050000	ADAIR	1	XTO ENERGY	BASIN	FRUITLAND COAL	SAN JUAN	NM	29	29N	10W
70012	30045255210000	ABRAMS J	1	XTO ENERGY	ARMENTA	GALLUP	SAN JUAN	NM	29	29N	10W
70010	30045249550000	ABRAMS GAS COM G	1	XTO ENERGY	AZTEC	PICTURED CLIFFS	SAN JUAN	NM	30	29N	10W
71041	30045244320000	SULLIVAN FRAME A	1E	XTO ENERGY	BASIN	DAKOTA	SAN JUAN	NM	30	29N	10W
71274	30045244320000	SULLIVAN FRAME A	1E	XTO ENERGY	BLANCO	MESAVERDE	SAN JUAN	NM	30	29N	10W
71042	30045244320000	SULLIVAN FRAME A	1E	XTO ENERGY	OTERO	CHACRA	SAN JUAN	NM	30	29N	10W
71040	30045079050000	SULLIVAN FRAME A	1	XTO ENERGY	BASIN	DAKOTA	SAN JUAN	NM	30	29N	10W
70007	30045249550000	ABRAMS GAS COM G	1	XTO ENERGY	OTERO	CHACRA	SAN JUAN	NM	30	29N	10W
70006	30045247330000	ABRAMS GAS COM E	1E	XTO ENERGY	BASIN	DAKOTA	SAN JUAN	NM	30	29N	10W
70005	30045078150000	ABRAMS GAS COM E	1	XTO ENERGY	BASIN	DAKOTA	SAN JUAN	NM	30	29N	10W
71019	30045255100000	STATE GAS COM BZ	1	XTO ENERGY	ARMENTA	GALLUP	SAN JUAN	NM	32	29N	10W

XTO WELL ID	API	WELL NAME	WELL #	OPERATOR	FIELD	RESERVOIR	COUNTY	ST	SEC	TWP	RGE
71020	30045255100000	STATE GAS COM BZ	1	XTO ENERGY	OTERO	CHACRA	SAN JUAN	NM	32	29N	10W
70976	30045077350000	SKELLY GAS COM	1	XTO ENERGY	BASIN	DAKOTA	SAN JUAN	NM	32	29N	10W
70610	30045077430000	KEYS GAS COM B	1	XTO ENERGY	AZTEC	PICTURED CLIFFS	SAN JUAN	NM	32	29N	10W
70051	30045249180000	BASSETT COM	1M	XTO ENERGY	BLANCO	MESAVERDE	SAN JUAN	NM	33	30N	10W
70052	30045249180000	BASSETT COM	1M	XTO ENERGY	BASIN	DAKOTA	SAN JUAN	NM	33	30N	10W
68608	30045303020000	BASSETT COM	1B	XTO ENERGY	AZTEC	PICTURED CLIFFS	SAN JUAN	NM	33	30N	10W
72196	30045303020000	BASSETT COM	1B	XTO ENERGY	BLANCO	MESAVERDE	SAN JUAN	NM	33	30N	10W
70050	30045241940000	BASSETT B	1	XTO ENERGY	BLANCO	MESAVERDE	SAN JUAN	NM	33	30N	10W
72285	30045307350000	BASSETT	1R	XTO ENERGY	BLANCO	MESAVERDE	SAN JUAN	NM	33	30N	10W
72283	30045307350000	BASSETT	1R	XTO ENERGY	BLANCO	MESAVERDE	SAN JUAN	NM	33	30N	10W
71955	30045334590000	MARTIN A	1F	XTO ENERGY	BASIN	DAKOTA	SAN JUAN	NM	33	30N	10W
99770	30045334620000	MARTIN A	1E	XTO ENERGY	BASIN	DAKOTA	SAN JUAN	NM	3	29N	11W
71195	30045084600000	JONES GAS COM C	1X	XTO ENERGY	BASIN	DAKOTA	SAN JUAN	NM	3	29N	11W
71194	30045249560000	JONES GAS COM C	1E	XTO ENERGY	BASIN	DAKOTA	SAN JUAN	NM	8	29N	11W
71190	30045260560000	HARE GAS COM J	1 (BPO)	XTO ENERGY	OTERO	CHACRA	SAN JUAN	NM	8	29N	11W
70920	30045260570000	SAIZ GAS COM B	1 (BPO)	XTO ENERGY	OTERO	CHACRA	SAN JUAN	NM	14	29N	11W
70919	30045260440000	SAIZ GAS COM A	1 (BPO)	XTO ENERGY	OTERO	CHACRA	SAN JUAN	NM	14	29N	11W
70405	30045238590000	HARE GAS COM D	1E	XTO ENERGY	BASIN	DAKOTA	SAN JUAN	NM	14	29N	11W
70404	30045083030000	HARE GAS COM D	1	XTO ENERGY	BASIN	DAKOTA	SAN JUAN	NM	14	29N	11W
68371	30045345410000	BRUINGTON GAS COM	1F	XTO ENERGY	BASIN	DAKOTA	SAN JUAN	NM	14	29N	11W
70114	30045238600000	BRUINGTON GAS COM	1E	XTO ENERGY	BASIN	DAKOTA	SAN JUAN	NM	14	29N	11W
70113	30045083640000	BRUINGTON GAS COM	1	XTO ENERGY	BASIN	DAKOTA	SAN JUAN	NM	14	29N	11W
70157	30045241620000	COOPER GAS COM	1E	XTO ENERGY	BASIN	DAKOTA	SAN JUAN	NM	14	29N	11W
70157	30045241620000	COOPER GAS COM	1E	XTO ENERGY	OTERO	CHACRA	SAN JUAN	NM	15	29N	11W
70156	30045083700000	COOPER GAS COM	1	XTO ENERGY	BASIN	DAKOTA	SAN JUAN	NM	15	29N	11W
68374	30045343440000	MCCARTY GAS COM B	1F	XTO ENERGY	BASIN	DAKOTA	SAN JUAN	NM	15	29N	11W
68378	30045343440000	MCCARTY GAS COM B	1F	XTO ENERGY	OTERO	CHACRA	SAN JUAN	NM	16	29N	11W
70709	30045240010000	MCCARTY GAS COM B	1E	XTO ENERGY	BASIN	DAKOTA	SAN JUAN	NM	16	29N	11W
70707	30045082000000	MCCARTY GAS COM B	1	XTO ENERGY	BASIN	DAKOTA	SAN JUAN	NM	16	29N	11W
70069	30045237560000	BERGIN GAS COM	1E	XTO ENERGY	BASIN	DAKOTA	SAN JUAN	NM	16	29N	11W
70070	30045237560000	BERGIN GAS COM	1E	XTO ENERGY	OTERO	CHACRA	SAN JUAN	NM	21	29N	11W
70067	30045080990000	BERGIN GAS COM	1	XTO ENERGY	BASIN	DAKOTA	SAN JUAN	NM	21	29N	11W
70068	30045080990000	BERGIN GAS COM	1	XTO ENERGY	OTERO	CHACRA	SAN JUAN	NM	21	29N	11W
70811	30045240820000	PEARCE GAS COM	1E	XTO ENERGY	BASIN	DAKOTA	SAN JUAN	NM	21	29N	11W
70400	30045237320000	HARE GAS COM B	1E	XTO ENERGY	BASIN	DAKOTA	SAN JUAN	NM	23	29N	11W
71094	30045244450000	VALDEZ A	1E	XTO ENERGY	BASIN	DAKOTA	SAN JUAN	NM	23	29N	11W
71095	30045244450000	VALDEZ A	1E	XTO ENERGY	OTERO	CHACRA	SAN JUAN	NM	24	29N	11W

XTO WELL ID	API	WELL NAME	WELL #	OPERATOR	FIELD	RESERVOIR	COUNTY	ST	SEC	TWP	RGE
60274	30045353720000	SULLIVAN A	1F	XTO ENERGY	OTERO	CHACRA	SAN JUAN	NM	25	29N	11W
60273	30045353720000	SULLIVAN A	1F	XTO ENERGY	ARMENTA	GALLUP	SAN JUAN	NM	25	29N	11W
60272	30045353720000	SULLIVAN A	1F	XTO ENERGY	BASIN	DAKOTA	SAN JUAN	NM	25	29N	11W
77364	30045344570000	EATON A	1R	XTO ENERGY	BASIN	DAKOTA	SAN JUAN	NM	25	29N	11W
68468	30045344570000	EATON A	1R	XTO ENERGY	ARMENTA	GALLUP	SAN JUAN	NM	25	29N	11W
68467	30045344570000	EATON A	1R	XTO ENERGY	OTERO	CHACRA	SAN JUAN	NM	25	29N	11W
70223	30045244370000	EATON A	1E	XTO ENERGY	BASIN	DAKOTA	SAN JUAN	NM	25	29N	11W
70222	30045244370000	EATON A	1E	XTO ENERGY	OTERO	CHACRA	SAN JUAN	NM	25	29N	11W
71269	30045244370000	EATON A	1E	XTO ENERGY	BLANCO	MESAVERDE	SAN JUAN	NM	25	29N	11W
70221	30045256210000	SULLIVAN, EARL B	2	XTO ENERGY	ARMENTA	GALLUP	SAN JUAN	NM	26	29N	11W
70220	30045231630000	SULLIVAN, EARL B	1	XTO ENERGY	OTERO	CHACRA	SAN JUAN	NM	26	29N	11W
71049	30045240830000	SULLIVAN GAS COM D	1E	XTO ENERGY	BASIN	DAKOTA	SAN JUAN	NM	26	29N	11W
71048	30045077330000	SULLIVAN GAS COM D	1	XTO ENERGY	BASIN	DAKOTA	SAN JUAN	NM	26	29N	11W
72304	30045308330000	DAVIS GAS COM F	1R	XTO ENERGY	BASIN	DAKOTA	SAN JUAN	NM	27	29N	11W
72313	30045308330000	DAVIS GAS COM F	1R	XTO ENERGY	ARMENTA	GALLUP	SAN JUAN	NM	27	29N	11W
70186	30045240840000	DAVIS GAS COM F	1E	XTO ENERGY	BASIN	DAKOTA	SAN JUAN	NM	27	29N	11W
70187	30045240840000	DAVIS GAS COM F	1E	XTO ENERGY	OTERO	CHACRA	SAN JUAN	NM	27	29N	11W
68505	30045346890000	MASDEN SELBY	2R	XTO ENERGY	AZTEC	PICTURED CLIFFS	SAN JUAN	NM	28	29N	11W
68582	30045346410000	MASDEN GAS COM	1Y	XTO ENERGY	BASIN	DAKOTA	SAN JUAN	NM	28	29N	11W
68583	30045346410000	MASDEN GAS COM	1Y	XTO ENERGY	BASIN	MANCOS	SAN JUAN	NM	28	29N	11W
68584	30045346410000	MASDEN GAS COM	1Y	XTO ENERGY	OTERO	CHACRA	SAN JUAN	NM	28	29N	11W
70685	30045240030000	MASDEN GAS COM	1E	XTO ENERGY	BASIN	DAKOTA	SAN JUAN	NM	28	29N	11W
70683	30045078940000	MASDEN GAS COM	1	XTO ENERGY	BASIN	DAKOTA	SAN JUAN	NM	28	29N	11W
72247	30045306860000	HARTMAN	1R	XTO ENERGY	FULCHER KUTZ	PICTURED CLIFFS	SAN JUAN	NM	28	29N	11W
77843	300453334150000	FEE	3C	XTO ENERGY	BLANCO	MESAVERDE	SAN JUAN	NM	3	30N	11W
77842	30045322910000	FEE	3B	XTO ENERGY	BLANCO	MESAVERDE	SAN JUAN	NM	3	30N	11W
77776	30045239080000	FEE	3A	XTO ENERGY	BLANCO	MESAVERDE	SAN JUAN	NM	3	30N	11W
77775	30045236790000	FEE	3	XTO ENERGY	AZTEC	PICTURED CLIFFS	SAN JUAN	NM	3	30N	11W
77774	30045236790000	FEE	3	XTO ENERGY	BLANCO	MESAVERDE	SAN JUAN	NM	3	30N	11W
77780	30045267510000	HAYNIE	2M	XTO ENERGY	BLANCO	MESAVERDE	SAN JUAN	NM	4	30N	11W
77799	30045267510000	HAYNIE	2M	XTO ENERGY	BASIN	DAKOTA	SAN JUAN	NM	4	30N	11W
77798	30045241810000	HAYNIE	2	XTO ENERGY	BLANCO	MESAVERDE	SAN JUAN	NM	4	30N	11W
77797	30045241810000	HAYNIE	2	XTO ENERGY	BASIN	DAKOTA	SAN JUAN	NM	4	30N	11W
77778	30045255430000	FEE	4A	XTO ENERGY	BLANCO	MESAVERDE	SAN JUAN	NM	4	30N	11W
77777	30045236800000	FEE	4	XTO ENERGY	BLANCO	MESAVERDE	SAN JUAN	NM	4	30N	11W
96640	30045342910000	JONES, RUBY	1E	XTO ENERGY	BLANCO	MESAVERDE	SAN JUAN	NM	7	30N	11W
96639	30045342910000	JONES, RUBY	1E	XTO ENERGY	BASIN	DAKOTA	SAN JUAN	NM	7	30N	11W

XTO WELL ID	API	WELL NAME	WELL #	OPERATOR	FIELD	RESERVOIR	COUNTY	ST	SEC	TWP	RGE
77846	30045324550000	FEE	7C	XTO ENERGY	BLANCO	MESAVERDE	SAN JUAN	NM	7	30N	11W
77845	30045320410000	FEE	7B	XTO ENERGY	BLANCO	MESAVERDE	SAN JUAN	NM	7	30N	11W
77781	30045253880000	FEE	7A	XTO ENERGY	AZTEC	PICTURED CLIFFS	SAN JUAN	NM	7	30N	11W
77780	30045253880000	FEE	7A	XTO ENERGY	BLANCO	MESAVERDE	SAN JUAN	NM	7	30N	11W
77779	30045240160000	FEE	7	XTO ENERGY	BLANCO	MESAVERDE	SAN JUAN	NM	7	30N	11W
77785	30045246930000	FEE	8A	XTO ENERGY	AZTEC	PICTURED CLIFFS	SAN JUAN	NM	8	30N	11W
77784	30045246930000	FEE	8A	XTO ENERGY	BLANCO	MESAVERDE	SAN JUAN	NM	8	30N	11W
77783	30045246940000	FEE	8	XTO ENERGY	AZTEC	PICTURED CLIFFS	SAN JUAN	NM	8	30N	11W
77782	30045246940000	FEE	8	XTO ENERGY	BLANCO	MESAVERDE	SAN JUAN	NM	8	30N	11W
77752	30045246950000	AZTEC	8	XTO ENERGY	BLANCO	MESAVERDE	SAN JUAN	NM	8	30N	11W
77751	30045246950000	AZTEC	8	XTO ENERGY	FARMER	FRUITLAND SAND	SAN JUAN	NM	8	30N	11W
77753	30045246950000	AZTEC	8	XTO ENERGY	AZTEC	PICTURED CLIFFS	SAN JUAN	NM	8	30N	11W
77788	30045248400000	FEE	9Y	XTO ENERGY	AZTEC	PICTURED CLIFFS	SAN JUAN	NM	8	30N	11W
77787	30045248400000	FEE	9Y	XTO ENERGY	BLANCO	MESAVERDE	SAN JUAN	NM	9	30N	11W
77786	30045246970000	FEE	9A	XTO ENERGY	BLANCO	MESAVERDE	SAN JUAN	NM	9	30N	11W
77754	30045246990000	AZTEC	9	XTO ENERGY	BLANCO	MESAVERDE	SAN JUAN	NM	9	30N	11W
77756	30045246990000	AZTEC	9	XTO ENERGY	FARMER	FRUITLAND SAND	SAN JUAN	NM	9	30N	11W
77755	30045246990000	AZTEC	9	XTO ENERGY	AZTEC	PICTURED CLIFFS	SAN JUAN	NM	9	30N	11W
77856	30045339480000	HAMPTON D	1E	XTO ENERGY	BLANCO	MESAVERDE	SAN JUAN	NM	9	30N	11W
77793	30045228140000	HAMPTON	3A	XTO ENERGY	BASIN	DAKOTA	SAN JUAN	NM	10	30N	11W
77792	30045097660000	HAMPTON	3	XTO ENERGY	BLANCO	MESAVERDE	SAN JUAN	NM	10	30N	11W
97122	30045302730000	AZTEC COM 4	1E	XTO ENERGY	BLANCO	MESAVERDE	SAN JUAN	NM	10	30N	11W
97126	30045302730000	AZTEC COM 4	1E	XTO ENERGY	BLANCO	CHACRA	SAN JUAN	NM	16	30N	11W
72251	30045302730000	AZTEC COM 4	1E	XTO ENERGY	BLANCO	MANCOS	SAN JUAN	NM	16	30N	11W
72193	30045302730000	AZTEC COM 4	1E	XTO ENERGY	BLANCO	MESAVERDE	SAN JUAN	NM	16	30N	11W
68868	30045321940000	AZTEC COM 4	2	XTO ENERGY	BASIN	DAKOTA	SAN JUAN	NM	16	30N	11W
68869	30045321940000	AZTEC COM 4	2	XTO ENERGY	BASIN	DAKOTA	SAN JUAN	NM	16	30N	11W
72239	30045302720000	AZTEC COM 4	1	XTO ENERGY	BLANCO	MESAVERDE	SAN JUAN	NM	16	30N	11W
72194	30045302720000	AZTEC COM 4	1	XTO ENERGY	BLANCO	MESAVERDE	SAN JUAN	NM	16	30N	11W
70039	30045095150000	AZTEC COM 3	1	XTO ENERGY	AZTEC	PICTURED CLIFFS	SAN JUAN	NM	16	30N	11W
70117	30045231390000	BRUINGTON GAS COM D	1	XTO ENERGY	AZTEC	PICTURED CLIFFS	SAN JUAN	NM	16	30N	11W
68718	30045335320000	BRUINGTON GAS COM C	1R	XTO ENERGY	BASIN	DAKOTA	SAN JUAN	NM	21	30N	11W
72408	30045312170000	BRUINGTON GAS COM C	1F	XTO ENERGY	BLANCO	MESAVERDE	SAN JUAN	NM	21	30N	11W
72409	30045312170000	BRUINGTON GAS COM C	1F	XTO ENERGY	BASIN	DAKOTA	SAN JUAN	NM	21	30N	11W
69985	30045319250000	BRUINGTON GAS COM C	1B	XTO ENERGY	BLANCO	MESAVERDE	SAN JUAN	NM	21	30N	11W
72195	30045303130000	BRUINGTON GAS COM C	1A	XTO ENERGY	BLANCO	MESAVERDE	SAN JUAN	NM	21	30N	11W
67697	30045325410000	BRUINGTON GAS COM C	4	XTO ENERGY	BASIN	DAKOTA	SAN JUAN	NM	21	30N	11W



XTO WELL ID	API	WELL NAME	WELL #	OPERATOR	FIELD	RESERVOIR	COUNTY	ST	SEC	TWP	RGE
68961	30045314250000	BRUINGTON GAS COM C	3	XTO ENERGY	BASIN	FRUITLAND COAL	SAN JUAN	NM	21	30N	11W
72186	30045302540000	BRUINGTON GAS COM C	2	XTO ENERGY	BASIN	FRUITLAND COAL	SAN JUAN	NM	21	30N	11W
70115	30045203740000	BRUINGTON GAS COM C	1	XTO ENERGY	BASIN	DAKOTA	SAN JUAN	NM	21	30N	11W
70116	30045203740000	BRUINGTON GAS COM C	1	XTO ENERGY	BLANCO	MESAVERDE	SAN JUAN	NM	21	30N	11W
68741	30045335330000	HARTMAN	4	XTO ENERGY	BASIN	DAKOTA	SAN JUAN	NM	26	30N	11W
68787	30045325040000	HARTMAN	3	XTO ENERGY	BASIN	DAKOTA	SAN JUAN	NM	26	30N	11W
77795	30045206780000	HARTMAN	2	XTO ENERGY	AZTEC	PICTURED CLIFFS	SAN JUAN	NM	26	30N	11W
72187	30045302750000	FOGELSON GAS COM	1R	XTO ENERGY	BASIN	DAKOTA	SAN JUAN	NM	26	30N	11W
72188	30045302740000	FOGELSON GAS COM	1E	XTO ENERGY	BASIN	DAKOTA	SAN JUAN	NM	26	30N	11W
74952	30045328590000	FEDERAL B	3	XTO ENERGY	BASIN	DAKOTA	SAN JUAN	NM	28	30N	11W
68739	30045328600000	FEDERAL B	2	XTO ENERGY	BASIN	DAKOTA	SAN JUAN	NM	28	30N	11W
71200	30045248420000	PAN AMERICAN FED GAS COM B	1E	XTO ENERGY	BASIN	DAKOTA	SAN JUAN	NM	31	30N	11W
69940	30045307100000	PAN AMERICAN FED GAS COM B	3	XTO ENERGY	AZTEC	PICTURED CLIFFS	SAN JUAN	NM	31	30N	11W
68744	30045307100000	PAN AMERICAN FED GAS COM B	3	XTO ENERGY	BASIN	FRUITLAND COAL	SAN JUAN	NM	31	30N	11W
72185	30045302310000	PAN AMERICAN FED GAS COM B	2	XTO ENERGY	BASIN	FRUITLAND COAL	SAN JUAN	NM	31	30N	11W
71199	30045089260000	PAN AMERICAN FED GAS COM B	1	XTO ENERGY	BASIN	DAKOTA	SAN JUAN	NM	31	30N	11W
70225	30045257160000	ELLIOTT, AL B	6E	XTO ENERGY	BASIN	DAKOTA	SAN JUAN	NM	10	29N	9W
70224	30045255940000	ELLIOTT, AL B	5E	XTO ENERGY	BASIN	DAKOTA	SAN JUAN	NM	10	29N	9W
74768	30045342900000	SNYDER GAS COM B	1N	XTO ENERGY	BASIN	MANCOS	SAN JUAN	NM	19	29N	9W
71189	30045249530000	GERK GAS COM B	1M	XTO ENERGY	BLANCO	MESAVERDE	SAN JUAN	NM	19	29N	9W
71057	30045207230000	TEXAS NATIONAL GAS COM	1	XTO ENERGY	AZTEC	PICTURED CLIFFS	SAN JUAN	NM	19	29N	9W
77369	30045342900000	SNYDER GAS COM B	1N	XTO ENERGY	BASIN	DAKOTA	SAN JUAN	NM	19	29N	9W
77370	30045342900000	SNYDER GAS COM B	1N	XTO ENERGY	BLANCO	MESAVERDE	SAN JUAN	NM	19	29N	9W
72431	30045318890000	SNYDER GAS COM B	1M	XTO ENERGY	BLANCO	MESAVERDE	SAN JUAN	NM	19	29N	9W
72430	30045318890000	SNYDER GAS COM B	1M	XTO ENERGY	BASIN	DAKOTA	SAN JUAN	NM	19	29N	9W
72429	30045313850000	SNYDER GAS COM B	1F	XTO ENERGY	BLANCO	MESAVERDE	SAN JUAN	NM	19	29N	9W
72428	30045313850000	SNYDER GAS COM B	1F	XTO ENERGY	BASIN	DAKOTA	SAN JUAN	NM	19	29N	9W
70981	30045121710000	SNYDER GAS COM B	1	XTO ENERGY	BASIN	DAKOTA	SAN JUAN	NM	19	29N	9W
70980	30045227920000	SNYDER GAS COM	1A	XTO ENERGY	BLANCO	MESAVERDE	SAN JUAN	NM	19	29N	9W
70979	30045081740000	SNYDER GAS COM	1	XTO ENERGY	BLANCO	MESAVERDE	SAN JUAN	NM	19	29N	9W
71188	30045249530000	GERK GAS COM B	1M	XTO ENERGY	BASIN	DAKOTA	SAN JUAN	NM	19	29N	9W
68905	30045312860000	GERK GAS COM B	1F	XTO ENERGY	BLANCO	MESAVERDE	SAN JUAN	NM	19	29N	9W
68904	30045312860000	GERK GAS COM B	1F	XTO ENERGY	BASIN	DAKOTA	SAN JUAN	NM	19	29N	9W
70358	30045205980000	GERK GAS COM C	1	XTO ENERGY	AZTEC	PICTURED CLIFFS	SAN JUAN	NM	30	29N	9W
68907	30045312850000	GERK GAS COM B	1G	XTO ENERGY	BLANCO	MESAVERDE	SAN JUAN	NM	30	29N	9W
68906	30045312850000	GERK GAS COM B	1G	XTO ENERGY	BASIN	DAKOTA	SAN JUAN	NM	30	29N	9W
71710	30045078860000	GERK GAS COM B	1	XTO ENERGY	OTERO	CHACRA	SAN JUAN	NM	30	29N	9W

XTO WELL ID	API	WELL NAME	WELL #	OPERATOR	FIELD	RESERVOIR	COUNTY	ST	SEC	TWP	RGE
71187	30045078860000	GERK GAS COM B	1	XTO ENERGY	BASIN	DAKOTA	SAN JUAN	NM	30	29N	9W
71186	30045079110000	GERK GAS COM	1	XTO ENERGY	BLANCO	MESAVERDE	SAN JUAN	NM	30	29N	9W
68918	30045311510000	STATE GAS COM BP	1F	XTO ENERGY	BLANCO	MESAVERDE	SAN JUAN	NM	32	29N	9W
71025	30045077050000	STATE GAS COM O	1	XTO ENERGY	BLANCO	MESAVERDE	SAN JUAN	NM	32	29N	9W
68866	30045320020000	STATE GAS COM BP	1G	XTO ENERGY	BLANCO	MESAVERDE	SAN JUAN	NM	32	29N	9W
68867	30045320020000	STATE GAS COM BP	1G	XTO ENERGY	BASIN	DAKOTA	SAN JUAN	NM	32	29N	9W
68917	30045311510000	STATE GAS COM BP	1F	XTO ENERGY	BASIN	DAKOTA	SAN JUAN	NM	32	29N	9W
71014	30045255570000	STATE GAS COM BP	1E	XTO ENERGY	BASIN	DAKOTA	SAN JUAN	NM	32	29N	9W
71015	30045255570000	STATE GAS COM BP	1E	XTO ENERGY	BLANCO	MESAVERDE	SAN JUAN	NM	32	29N	9W
71013	30045248810000	STATE GAS COM BP	1	XTO ENERGY	OTERO	CHACRA	SAN JUAN	NM	32	29N	9W
71012	30045248810000	STATE GAS COM BP	1	XTO ENERGY	BASIN	DAKOTA	SAN JUAN	NM	32	29N	9W
68296	30045326060000	STATE AX	2	XTO ENERGY	AZTEC	PICTURED CLIFFS	SAN JUAN	NM	32	29N	9W
70989	30045076880000	STATE AX	1	XTO ENERGY	AZTEC	PICTURED CLIFFS	SAN JUAN	NM	32	29N	9W
165718	30045335750000	GRASSY CANYON	7	XTO ENERGY	BASIN	FRUITLAND COAL	SAN JUAN	NM	30	32N	7W
165717	30045335760000	GRASSY CANYON	6	XTO ENERGY	BASIN	FRUITLAND COAL	SAN JUAN	NM	30	32N	7W
160974	30045285600000	GRASSY CANYON	2	XTO ENERGY	BASIN	FRUITLAND COAL	SAN JUAN	NM	30	32N	7W
160976	30045284180000	GRASSY CANYON	1	XTO ENERGY	BASIN	FRUITLAND COAL	SAN JUAN	NM	30	32N	7W
166607	30045350240000	GRASSY CANYON	9	XTO ENERGY	BASIN	FRUITLAND COAL	SAN JUAN	NM	31	32N	7W
166608	30045350670000	GRASSY CANYON	8	XTO ENERGY	BASIN	FRUITLAND COAL	SAN JUAN	NM	31	32N	7W
160975	30045284800000	GRASSY CANYON	4	XTO ENERGY	BASIN	FRUITLAND COAL	SAN JUAN	NM	31	32N	7W
160977	30045284540000	GRASSY CANYON	3	XTO ENERGY	BASIN	FRUITLAND COAL	SAN JUAN	NM	31	32N	7W
68036	30045320560000	GARDNER C	3A	XTO ENERGY	BASIN	FRUITLAND COAL	SAN JUAN	NM	31	32N	8W
68034	30045320570000	GARDNER C	2A	XTO ENERGY	BASIN	FRUITLAND COAL	SAN JUAN	NM	31	32N	8W
68035	30045282140000	GARDNER C	3	XTO ENERGY	BASIN	FRUITLAND COAL	SAN JUAN	NM	31	32N	8W
68033	30045279830000	GARDNER C	2	XTO ENERGY	BASIN	FRUITLAND COAL	SAN JUAN	NM	31	32N	8W
68030	30045330540000	GARDNER	8A	XTO ENERGY	BLANCO	MESAVERDE	SAN JUAN	NM	31	32N	8W
68021	30045227670000	GARDNER	3A	XTO ENERGY	BLANCO	MESAVERDE	SAN JUAN	NM	31	32N	8W
68019	30045302560000	GARDNER	2A	XTO ENERGY	BLANCO	MESAVERDE	SAN JUAN	NM	31	32N	8W
68020	30045222430000	GARDNER	3	XTO ENERGY	BLANCO	MESAVERDE	SAN JUAN	NM	31	32N	8W
68018	30045220170000	GARDNER	2	XTO ENERGY	BLANCO	MESAVERDE	SAN JUAN	NM	31	32N	8W
68042	30045320530000	GARDNER C	6A	XTO ENERGY	BASIN	FRUITLAND COAL	SAN JUAN	NM	25	32N	9W
68038	30045320550000	GARDNER C	4A	XTO ENERGY	BASIN	FRUITLAND COAL	SAN JUAN	NM	25	32N	9W
68041	30045279980000	GARDNER C	6	XTO ENERGY	BASIN	FRUITLAND COAL	SAN JUAN	NM	25	32N	9W
68037	30045280110000	GARDNER C	4	XTO ENERGY	BASIN	FRUITLAND COAL	SAN JUAN	NM	25	32N	9W
68027	30045307420000	GARDNER	6A	XTO ENERGY	BLANCO	MESAVERDE	SAN JUAN	NM	25	32N	9W
68023	30045227680000	GARDNER	4A	XTO ENERGY	BLANCO	MESAVERDE	SAN JUAN	NM	25	32N	9W
68016	30045330520000	GARDNER	15	XTO ENERGY	BLANCO	MESAVERDE	SAN JUAN	NM	25	32N	9W

XTO WELL ID	API	WELL NAME	WELL #	OPERATOR	FIELD	RESERVOIR	COUNTY	ST	SEC	TWP	RGE
68011	30045330530000	GARDNER	10	XTO ENERGY	BLANCO	MESAVERDE	SAN JUAN	NM	25	32N	9W
68026	30045307400000	GARDNER	6	XTO ENERGY	BLANCO	MESAVERDE	SAN JUAN	NM	25	32N	9W
97117	30045222440000	GARDNER	4	XTO ENERGY	BASIN	PICTURED CLIFFS	SAN JUAN	NM	25	32N	9W
68022	30045222440000	GARDNER	4	XTO ENERGY	BLANCO	MESAVERDE	SAN JUAN	NM	25	32N	9W
68044	30045320520000	GARDNER C	7A	XTO ENERGY	BASIN	FRUITLAND COAL	SAN JUAN	NM	26	32N	9W
97024	30045351940000	GARDNER C	5R	XTO ENERGY	BASIN	FRUITLAND COAL	SAN JUAN	NM	26	32N	9W
68040	30045320540000	GARDNER C	5A	XTO ENERGY	BASIN	FRUITLAND COAL	SAN JUAN	NM	26	32N	9W
68043	30045280130000	GARDNER C	7	XTO ENERGY	BASIN	FRUITLAND COAL	SAN JUAN	NM	26	32N	9W
68029	30045307430000	GARDNER	7A	XTO ENERGY	BLANCO	MESAVERDE	SAN JUAN	NM	26	32N	9W
68025	30045302800000	GARDNER	5A	XTO ENERGY	BLANCO	MESAVERDE	SAN JUAN	NM	26	32N	9W
68015	30045336310000	GARDNER	14	XTO ENERGY	BLANCO	MESAVERDE	SAN JUAN	NM	26	32N	9W
68012	30045336300000	GARDNER	12	XTO ENERGY	BLANCO	MESAVERDE	SAN JUAN	NM	26	32N	9W
68028	30045307490000	GARDNER	7	XTO ENERGY	BLANCO	MESAVERDE	SAN JUAN	NM	26	32N	9W
68024	30045245910000	GARDNER	5	XTO ENERGY	BLANCO	MESAVERDE	SAN JUAN	NM	26	32N	9W
67925	30045313890000	BLANCETT COM FEDERAL C	1A	XTO ENERGY	BASIN	FRUITLAND COAL	SAN JUAN	NM	27	32N	9W
67924	30045282770000	BLANCETT COM FEDERAL C	1	XTO ENERGY	BASIN	FRUITLAND COAL	SAN JUAN	NM	27	32N	9W
67923	30045302810000	BLANCETT COM	1A	XTO ENERGY	BLANCO	MESAVERDE	SAN JUAN	NM	27	32N	9W
67922	30045255750000	BLANCETT COM	1	XTO ENERGY	WILDCAT	PICTURED CLIFFS	SAN JUAN	NM	27	32N	9W
67921	30045255750000	BLANCETT COM	1	XTO ENERGY	BLANCO	MESAVERDE	SAN JUAN	NM	27	32N	9W
68032	30045320580000	GARDNER C	1A	XTO ENERGY	BASIN	FRUITLAND COAL	SAN JUAN	NM	27	32N	9W
68031	30045279820000	GARDNER C	1	XTO ENERGY	BASIN	FRUITLAND COAL	SAN JUAN	NM	35	32N	9W
68017	30045297420000	GARDNER	1A	XTO ENERGY	BLANCO	MESAVERDE	SAN JUAN	NM	35	32N	9W
68013	30045330510000	GARDNER	13	XTO ENERGY	BLANCO	MESAVERDE	SAN JUAN	NM	35	32N	9W
68014	30045111230000	GARDNER	1	XTO ENERGY	BLANCO	MESAVERDE	SAN JUAN	NM	35	32N	9W
71135	30045068570000	BLANCO	13	XTO ENERGY	BLANCO S	PICTURED CLIFFS	SAN JUAN	NM	1	27N	8W
71349	30045068570000	BLANCO	13	XTO ENERGY	BASIN	FRUITLAND COAL	SAN JUAN	NM	1	27N	8W
71136	30045068560000	BLANCO	14	XTO ENERGY	BLANCO	MESAVERDE	SAN JUAN	NM	1	27N	8W
71136	30045068560000	BLANCO	14	XTO ENERGY	OTERO	CHACRA	SAN JUAN	NM	1	27N	8W
71136	30045068560000	BLANCO	14	XTO ENERGY	BLANCO S	PICTURED CLIFFS	SAN JUAN	NM	1	27N	8W
70078	30045118200000	BOLACK B	4	XTO ENERGY	BASIN	DAKOTA	SAN JUAN	NM	30	27N	8W
71742	30045325590000	BOLACK B	6	XTO ENERGY	BASIN	GALLUP	SAN JUAN	NM	30	27N	8W
71742	30045325590000	BOLACK B	6	XTO ENERGY	BASIN	DAKOTA	SAN JUAN	NM	30	27N	8W
71742	30045325590000	BOLACK B	6	XTO ENERGY	BLANCO	MESAVERDE	SAN JUAN	NM	30	27N	8W
71742	30045325590000	BOLACK B	6	XTO ENERGY	OTERO	CHACRA	SAN JUAN	NM	30	27N	8W
70080	30045066000000	BOLACK B LS	4	XTO ENERGY	BLANCO	MESAVERDE	SAN JUAN	NM	12	27N	8W
70081	30045062730000	BOLACK C	1	XTO ENERGY	BLANCO S	PICTURED CLIFFS	SAN JUAN	NM	28	27N	8W
69992	30045061430000	BOLACK C	7	XTO ENERGY	BLANCO S	PICTURED CLIFFS	SAN JUAN	NM	33	27N	8W

XTO WELL ID	API	WELL NAME	WELL #	OPERATOR	FIELD	RESERVOIR	COUNTY	ST	SEC	TWP	RGE
69992	30045061430000	BOLACK C	7	XTO ENERGY	BASIN	FRUITLAND COAL	SAN JUAN	NM	33	27N	8W
70103	30045061520000	BOLACK C	9	XTO ENERGY	BLANCO S	PICTURED CLIFFS	SAN JUAN	NM	31	27N	8W
70103	30045061520000	BOLACK C	9	XTO ENERGY	BLANCO	MESAVERDE	SAN JUAN	NM	31	27N	8W
70082	30045062710000	BOLACK C	10	XTO ENERGY	BLANCO	MESAVERDE	SAN JUAN	NM	28	27N	8W
70084	30045062270000	BOLACK C	11	XTO ENERGY	BLANCO	MESAVERDE	SAN JUAN	NM	28	27N	8W
70084	30045062270000	BOLACK C	11	XTO ENERGY	BLANCO S	PICTURED CLIFFS	SAN JUAN	NM	28	27N	8W
70087	30045062770000	BOLACK C	12	XTO ENERGY	BLANCO S	PICTURED CLIFFS	SAN JUAN	NM	29	27N	8W
70087	30045062770000	BOLACK C	12	XTO ENERGY	BLANCO	MESAVERDE	SAN JUAN	NM	29	27N	8W
70090	30045062000000	BOLACK C	13	XTO ENERGY	BLANCO S	PICTURED CLIFFS	SAN JUAN	NM	29	27N	8W
70090	30045062810000	BOLACK C	13	XTO ENERGY	BLANCO	MESAVERDE	SAN JUAN	NM	29	27N	8W
70093	30045062810000	BOLACK C	14	XTO ENERGY	BLANCO S	PICTURED CLIFFS	SAN JUAN	NM	30	27N	8W
70093	30045062810000	BOLACK C	14	XTO ENERGY	BLANCO	MESAVERDE	SAN JUAN	NM	30	27N	8W
70099	30045061760000	BOLACK C	16	XTO ENERGY	BLANCO	FRUITLAND COAL	SAN JUAN	NM	30	27N	8W
70099	30045061760000	BOLACK C	16	XTO ENERGY	OTERO	MESAVERDE	SAN JUAN	NM	33	27N	8W
69937	30045306270000	BOLACK C	18	XTO ENERGY	BASIN	CHACRA	SAN JUAN	NM	33	27N	8W
68781	30045319110000	BOLACK C	19	XTO ENERGY	BASIN	FRUITLAND COAL	SAN JUAN	NM	31	27N	8W
68781	30045319110000	BOLACK C	19	XTO ENERGY	BASIN	DAKOTA	SAN JUAN	NM	31	27N	8W
68781	30045319110000	BOLACK C	19	XTO ENERGY	BASIN	GALLUP	SAN JUAN	NM	31	27N	8W
67715	30045319120000	BOLACK C	20	XTO ENERGY	BLANCO	MESAVERDE	SAN JUAN	NM	31	27N	8W
67715	30045319120000	BOLACK C	20	XTO ENERGY	BLANCO	MESAVERDE	SAN JUAN	NM	31	27N	8W
71747	30045326480000	BOLACK C	21	XTO ENERGY	BLANCO S	PICTURED CLIFFS	SAN JUAN	NM	31	27N	8W
71747	30045326480000	BOLACK C	21	XTO ENERGY	BLANCO	MESAVERDE	SAN JUAN	NM	28	27N	8W
72476	30045326480000	BOLACK C	21	XTO ENERGY	OTERO	MESAVERDE	SAN JUAN	NM	28	27N	8W
72476	30045329410000	BOLACK C	22	XTO ENERGY	OTERO	CHACRA	SAN JUAN	NM	28	27N	8W
72476	30045329410000	BOLACK C	22	XTO ENERGY	OTERO	CHACRA	SAN JUAN	NM	28	27N	8W
72476	30045329410000	BOLACK C	22	XTO ENERGY	BLANCO	MESAVERDE	SAN JUAN	NM	28	27N	8W
72479	30045325530000	BOLACK C	22	XTO ENERGY	BLANCO S	PICTURED CLIFFS	SAN JUAN	NM	28	27N	8W
72479	30045325530000	BOLACK C	23	XTO ENERGY	BLANCO	MESAVERDE	SAN JUAN	NM	28	27N	8W
72479	30045325530000	BOLACK C	23	XTO ENERGY	OTERO	MESAVERDE	SAN JUAN	NM	29	27N	8W
72481	30045328130000	BOLACK C	24	XTO ENERGY	OTERO	CHACRA	SAN JUAN	NM	29	27N	8W
72482	30045328120000	BOLACK C	25	XTO ENERGY	BASIN	FRUITLAND COAL	SAN JUAN	NM	30	27N	8W
68756	30045328110000	BOLACK C	26	XTO ENERGY	BASIN	FRUITLAND COAL	SAN JUAN	NM	31	27N	8W
72248	30045306570000	BOLACK C	10B	XTO ENERGY	BLANCO	PICTURED CLIFFS	SAN JUAN	NM	33	27N	8W
68936	30045310200000	BOLACK C	10C	XTO ENERGY	BLANCO	MESAVERDE	SAN JUAN	NM	28	27N	8W
68936	30045310200000	BOLACK C	10C	XTO ENERGY	BLANCO	MESAVERDE	SAN JUAN	NM	28	27N	8W
70086	30045292490000	BOLACK C	10C	XTO ENERGY	OTERO	CHACRA	SAN JUAN	NM	28	27N	8W
68994	30045306280000	BOLACK C	11A	XTO ENERGY	BLANCO	MESAVERDE	SAN JUAN	NM	28	27N	8W
68994	30045306280000	BOLACK C	11B	XTO ENERGY	BLANCO	MESAVERDE	SAN JUAN	NM	28	27N	8W
68994	30045306280000	BOLACK C	11B	XTO ENERGY	OTERO	CHACRA	SAN JUAN	NM	28	27N	8W

XTO WELL ID	API	WELL NAME	WELL #	OPERATOR	FIELD	RESERVOIR	COUNTY	ST	SEC	TWP	RGE
69984	30045265520000	BOLACK C	12A	XTO ENERGY	OTERO	CHACRA	SAN JUAN	NM	29	27N	8W
69984	30045265520000	BOLACK C	12A	XTO ENERGY	BLANCO	MESAVERDE	SAN JUAN	NM	29	27N	8W
69984	30045265520000	BOLACK C	12A	XTO ENERGY	BLANCO	PICTURED CLIFFS	SAN JUAN	NM	29	27N	8W
69969	30045310030000	BOLACK C	12B	XTO ENERGY	BLANCO	MESAVERDE	SAN JUAN	NM	29	27N	8W
70092	30045292500000	BOLACK C	13A	XTO ENERGY	BLANCO	MESAVERDE	SAN JUAN	NM	29	27N	8W
68984	30045311540000	BOLACK C	13B	XTO ENERGY	OTERO	CHACRA	SAN JUAN	NM	29	27N	8W
68984	30045311540000	BOLACK C	13B	XTO ENERGY	BLANCO	MESAVERDE	SAN JUAN	NM	29	27N	8W
68984	30045311540000	BOLACK C	13B	XTO ENERGY	BLANCO S	PICTURED CLIFFS	SAN JUAN	NM	29	27N	8W
68705	30045265530000	BOLACK C	14A	XTO ENERGY	OTERO	CHACRA	SAN JUAN	NM	30	27N	8W
68705	30045265530000	BOLACK C	14A	XTO ENERGY	BLANCO S	PICTURED CLIFFS	SAN JUAN	NM	30	27N	8W
68705	30045265530000	BOLACK C	14A	XTO ENERGY	BLANCO	MESAVERDE	SAN JUAN	NM	30	27N	8W
70098	30045265790000	BOLACK C	15A	XTO ENERGY	OTERO	CHACRA	SAN JUAN	NM	33	27N	8W
70098	30045265790000	BOLACK C	15A	XTO ENERGY	BLANCO	MESAVERDE	SAN JUAN	NM	33	27N	8W
68754	30045327490000	BOLACK C	16B	XTO ENERGY	BLANCO	MESAVERDE	SAN JUAN	NM	33	27N	8W
68754	30045327490000	BOLACK C	16B	XTO ENERGY	BLANCO	PICTURED CLIFFS	SAN JUAN	NM	33	27N	8W
72419	30045337760000	BOLACK C	2R	XTO ENERGY	BASIN	PICTURED CLIFFS	SAN JUAN	NM	28	27N	8W
69967	30045311150000	BOLACK C	9B	XTO ENERGY	BLANCO	MESAVERDE	SAN JUAN	NM	31	27N	8W
70165	30045061250000	CUCCIA COM	1	XTO ENERGY	BALLARD	PICTURED CLIFFS	SAN JUAN	NM	32	27N	8W
70162	30045132460000	CUCCIA COM A	3	CONOCOPHILLIPS	BLANCO	MESAVERDE	SAN JUAN	NM	32	27N	8W
70166	30045061750000	CUCCIA STATE COM	2	XTO ENERGY	BLANCO S	PICTURED CLIFFS	SAN JUAN	NM	32	27N	8W
70191	30045200500000	DAWSON A	1	XTO ENERGY	BLANCO	MESAVERDE	SAN JUAN	NM	4	27N	8W
70191	30045200500000	DAWSON A	1	XTO ENERGY	BASIN	DAKOTA	SAN JUAN	NM	4	27N	8W
69951	30045311230000	DAWSON A	1F	XTO ENERGY	WILDCAT	GALLUP	SAN JUAN	NM	4	27N	8W
69951	30045311230000	DAWSON A	1F	XTO ENERGY	OTERO	CHACRA	SAN JUAN	NM	4	27N	8W
69951	30045311230000	DAWSON A	1F	XTO ENERGY	BLANCO	MESAVERDE	SAN JUAN	NM	4	27N	8W
69951	30045311230000	DAWSON A	1F	XTO ENERGY	BASIN	DAKOTA	SAN JUAN	NM	4	27N	8W
69950	30045311280000	DAWSON A	1G	XTO ENERGY	BASIN	DAKOTA	SAN JUAN	NM	4	27N	8W
69950	30045311280000	DAWSON A	1G	XTO ENERGY	BLANCO	MESAVERDE	SAN JUAN	NM	4	27N	8W
69950	30045311280000	DAWSON A	1G	XTO ENERGY	OTERO	CHACRA	SAN JUAN	NM	4	27N	8W
70194	30045240960000	DAWSON A	1M	XTO ENERGY	BLANCO	MESAVERDE	SAN JUAN	NM	4	27N	8W
70194	30045240960000	DAWSON A	1M	XTO ENERGY	BASIN	DAKOTA	SAN JUAN	NM	4	27N	8W
70196	30045118730000	DAWSON FEDERAL	1	XTO ENERGY	BASIN	DAKOTA	SAN JUAN	NM	26	27N	8W
70196	30045118730000	DAWSON FEDERAL	1	XTO ENERGY	BLANCO	MESAVERDE	SAN JUAN	NM	26	27N	8W
72306	30045308860000	DAWSON FEDERAL	1B	XTO ENERGY	BLANCO	MESAVERDE	SAN JUAN	NM	26	27N	8W
72306	30045308860000	DAWSON FEDERAL	1B	XTO ENERGY	OTERO	CHACRA	SAN JUAN	NM	26	27N	8W
69966	30045310180000	DAWSON FEDERAL	1C	XTO ENERGY	BLANCO	MESAVERDE	SAN JUAN	NM	26	27N	8W
69966	30045310180000	DAWSON FEDERAL	1C	XTO ENERGY	OTERO	CHACRA	SAN JUAN	NM	26	27N	8W

XTO WELL ID	API	WELL NAME	WELL #	OPERATOR	FIELD	RESERVOIR	COUNTY	ST	SEC	TWP	RGE
70198	30045247910000	DAWSON FEDERAL	1M	XTO ENERGY	BLANCO	MESAVERDE	SAN JUAN	NM	26	27N	8W
70198	30045247910000	DAWSON FEDERAL	1M	XTO ENERGY	BASIN	DAKOTA	SAN JUAN	NM	26	27N	8W
68719	30045066730000	DRYDEN	2	XTO ENERGY	BASIN	FRUITLAND COAL	SAN JUAN	NM	12	27N	8W
71137	30045066730000	DRYDEN	2	XTO ENERGY	BLANCO S	PICTURED CLIFFS	SAN JUAN	NM	12	27N	8W
68721	30045066750000	DRYDEN	4	XTO ENERGY	BLANCO	MESAVERDE	SAN JUAN	NM	12	27N	8W
68721	30045066750000	DRYDEN	4	XTO ENERGY	OTERO	CHACRA	SAN JUAN	NM	12	27N	8W
68721	30045066750000	DRYDEN	4	XTO ENERGY	BLANCO S	PICTURED CLIFFS	SAN JUAN	NM	12	27N	8W
70215	30045266610000	DRYDEN	4A	XTO ENERGY	BLANCO	MESAVERDE	SAN JUAN	NM	12	27N	8W
70269	30045117290000	FLORANCE	62	XTO ENERGY	BASIN	DAKOTA	SAN JUAN	NM	20	27N	8W
70269	30045117290000	FLORANCE	62	XTO ENERGY	BLANCO	MESAVERDE	SAN JUAN	NM	20	27N	8W
70277	30045118720000	FLORANCE	64	XTO ENERGY	BLANCO	MESAVERDE	SAN JUAN	NM	17	27N	8W
70277	30045118720000	FLORANCE	64	XTO ENERGY	BASIN	DAKOTA	SAN JUAN	NM	17	27N	8W
70279	30045119210000	FLORANCE	65	XTO ENERGY	BASIN	DAKOTA	SAN JUAN	NM	18	27N	8W
70280	30045118290000	FLORANCE	66	XTO ENERGY	BLANCO	MESAVERDE	SAN JUAN	NM	18	27N	8W
70280	30045118290000	FLORANCE	66	XTO ENERGY	OTERO	CHACRA	SAN JUAN	NM	18	27N	8W
70280	30045118290000	FLORANCE	66	XTO ENERGY	BASIN	DAKOTA	SAN JUAN	NM	18	27N	8W
70285	30045118220000	FLORANCE	67	XTO ENERGY	OTERO	CHACRA	SAN JUAN	NM	19	27N	8W
70285	30045118220000	FLORANCE	67	XTO ENERGY	BLANCO	MESAVERDE	SAN JUAN	NM	19	27N	8W
70285	30045118220000	FLORANCE	67	XTO ENERGY	BASIN	DAKOTA	SAN JUAN	NM	19	27N	8W
70288	30045117820000	FLORANCE	68	XTO ENERGY	WILDCAT	GALLUP	SAN JUAN	NM	20	27N	8W
70288	30045117820000	FLORANCE	68	XTO ENERGY	BASIN	DAKOTA	SAN JUAN	NM	20	27N	8W
71292	30045296870000	FLORANCE	69	XTO ENERGY	BASIN	FRUITLAND COAL	SAN JUAN	NM	19	27N	8W
67707	30045319260000	FLORANCE	71	XTO ENERGY	BASIN	DAKOTA	SAN JUAN	NM	18	27N	8W
67707	30045319260000	FLORANCE	71	XTO ENERGY	WILDCAT BASIN	GALLUP	SAN JUAN	NM	18	27N	8W
67707	30045319260000	FLORANCE	71	XTO ENERGY	BLANCO	MESAVERDE	SAN JUAN	NM	18	27N	8W
68344	30045318960000	FLORANCE	72	XTO ENERGY	OTERO	CHACRA	SAN JUAN	NM	19	27N	8W
68344	30045318960000	FLORANCE	72	XTO ENERGY	BASIN	DAKOTA	SAN JUAN	NM	19	27N	8W
68344	30045318960000	FLORANCE	72	XTO ENERGY	BASIN	GALLUP	SAN JUAN	NM	19	27N	8W
68344	30045318960000	FLORANCE	72	XTO ENERGY	BLANCO	MESAVERDE	SAN JUAN	NM	19	27N	8W
72486	30045334430000	FLORANCE	73	XTO ENERGY	BLANCO	MESAVERDE	SAN JUAN	NM	18	27N	8W
72486	30045334430000	FLORANCE	73	XTO ENERGY	BASIN	DAKOTA	SAN JUAN	NM	18	27N	8W
72487	30045326070000	FLORANCE	74	XTO ENERGY	BLANCO	MESAVERDE	SAN JUAN	NM	19	27N	8W
72487	30045326070000	FLORANCE	74	XTO ENERGY	BASIN	DAKOTA	SAN JUAN	NM	19	27N	8W
68400	30045345010000	FLORANCE	76	XTO ENERGY	BASIN	FRUITLAND COAL	SAN JUAN	NM	18	27N	8W
70311	30045265910000	FLORANCE	4A	XTO ENERGY	OTERO	CHACRA	SAN JUAN	NM	18	27N	8W
70311	30045265910000	FLORANCE	4A	XTO ENERGY	BLANCO	MESAVERDE	SAN JUAN	NM	18	27N	8W
68953	30045310970000	FLORANCE	62F	XTO ENERGY	BLANCO	MESAVERDE	SAN JUAN	NM	20	27N	8W

XTO WELL ID	API	WELL NAME	WELL #	OPERATOR	FIELD	RESERVOIR	COUNTY	ST	SEC	TWP	RGE
68953	30045310970000	FLORANCE	62F	XTO ENERGY	OTERO	CHACRA	SAN JUAN	NM	20	27N	8W
68953	30045310970000	FLORANCE	62F	XTO ENERGY	BASIN	DAKOTA	SAN JUAN	NM	20	27N	8W
70271	30045292730000	FLORANCE	62M	XTO ENERGY	BLANCO	MESAVERDE	SAN JUAN	NM	20	27N	8W
70271	30045292730000	FLORANCE	62M	XTO ENERGY	BASIN	DAKOTA	SAN JUAN	NM	20	27N	8W
70274	30045245950000	FLORANCE	63E	XTO ENERGY	BLANCO	MESAVERDE	SAN JUAN	NM	17	27N	8W
70274	30045245950000	FLORANCE	63E	XTO ENERGY	BASIN	DAKOTA	SAN JUAN	NM	17	27N	8W
68956	30045311270000	FLORANCE	63F	XTO ENERGY	OTERO	CHACRA	SAN JUAN	NM	17	27N	8W
68956	30045311270000	FLORANCE	63F	XTO ENERGY	BASIN	DAKOTA	SAN JUAN	NM	17	27N	8W
68956	30045311270000	FLORANCE	63F	XTO ENERGY	WILDCAT	GALLUP	SAN JUAN	NM	17	27N	8W
68956	30045311270000	FLORANCE	63F	XTO ENERGY	BLANCO	MESAVERDE	SAN JUAN	NM	17	27N	8W
68878	30045118710000	FLORANCE	63M	XTO ENERGY	BASIN	DAKOTA	SAN JUAN	NM	17	27N	8W
68878	30045118710000	FLORANCE	63M	XTO ENERGY	BLANCO S	PICTURED CLIFFS	SAN JUAN	NM	17	27N	8W
68878	30045118710000	FLORANCE	63M	XTO ENERGY	BLANCO	MESAVERDE	SAN JUAN	NM	17	27N	8W
69956	30045311260000	FLORANCE	64F	XTO ENERGY	BASIN	DAKOTA	SAN JUAN	NM	17	27N	8W
69956	30045311260000	FLORANCE	64F	XTO ENERGY	BLANCO	MESAVERDE	SAN JUAN	NM	17	27N	8W
69959	30045311250000	FLORANCE	64M	XTO ENERGY	BASIN	DAKOTA	SAN JUAN	NM	17	27N	8W
69959	30045311250000	FLORANCE	64M	XTO ENERGY	BLANCO	MESAVERDE	SAN JUAN	NM	17	27N	8W
69961	30045329840000	FLORANCE	65M	XTO ENERGY	BLANCO	MESAVERDE	SAN JUAN	NM	18	27N	8W
69961	30045329840000	FLORANCE	65M	XTO ENERGY	BASIN	DAKOTA	SAN JUAN	NM	18	27N	8W
70283	30045255850000	FLORANCE	66E	XTO ENERGY	BASIN	DAKOTA	SAN JUAN	NM	18	27N	8W
68939	30045310160000	FLORANCE	66F	XTO ENERGY	OTERO	CHACRA	SAN JUAN	NM	18	27N	8W
68939	30045310160000	FLORANCE	66F	XTO ENERGY	BASIN	DAKOTA	SAN JUAN	NM	18	27N	8W
68939	30045310160000	FLORANCE	66F	XTO ENERGY	BLANCO	MESAVERDE	SAN JUAN	NM	18	27N	8W
69941	30045306290000	FLORANCE	69R	XTO ENERGY	BASIN	FRUITLAND COAL	SAN JUAN	NM	19	27N	8W
70303	30045065480000	FLORANCE D	2	XTO ENERGY	BLANCO S	PICTURED CLIFFS	SAN JUAN	NM	17	27N	8W
70308	30045064530000	FLORANCE D	9	XTO ENERGY	BLANCO S	PICTURED CLIFFS	SAN JUAN	NM	17	27N	8W
70308	30045064530000	FLORANCE D	9	XTO ENERGY	BLANCO	MESAVERDE	SAN JUAN	NM	17	27N	8W
70308	30045064530000	FLORANCE D	9	XTO ENERGY	OTERO	CHACRA	SAN JUAN	NM	17	27N	8W
70291	30045065280000	FLORANCE D	11	XTO ENERGY	BLANCO S	PICTURED CLIFFS	SAN JUAN	NM	18	27N	8W
70291	30045065280000	FLORANCE D	11	XTO ENERGY	BLANCO	MESAVERDE	SAN JUAN	NM	18	27N	8W
70293	30045064160000	FLORANCE D	12	XTO ENERGY	BLANCO S	PICTURED CLIFFS	SAN JUAN	NM	19	27N	8W
70293	30045064160000	FLORANCE D	12	XTO ENERGY	BLANCO	MESAVERDE	SAN JUAN	NM	19	27N	8W
70295	30045063450000	FLORANCE D	13	XTO ENERGY	BLANCO S	PICTURED CLIFFS	SAN JUAN	NM	20	27N	8W
70295	30045063450000	FLORANCE D	13	XTO ENERGY	BLANCO	MESAVERDE	SAN JUAN	NM	20	27N	8W
70297	30045063470000	FLORANCE D	14	XTO ENERGY	BLANCO S	PICTURED CLIFFS	SAN JUAN	NM	21	27N	8W
70297	30045063470000	FLORANCE D	14	XTO ENERGY	BLANCO	MESAVERDE	SAN JUAN	NM	21	27N	8W
70297	30045063470000	FLORANCE D	14	XTO ENERGY	OTERO	CHACRA	SAN JUAN	NM	21	27N	8W

XTO WELL ID	API	WELL NAME	WELL #	OPERATOR	FIELD	RESERVOIR	COUNTY	ST	SEC	TWP	RGE
68783	30045064500000	FLORANCE D	15	XTO ENERGY	BASIN	FRUITLAND COAL	SAN JUAN	NM	17	27N	8W
72483	30045326570000	FLORANCE D	18	XTO ENERGY	BLANCO	MESAVERDE	SAN JUAN	NM	20	27N	8W
72483	30045326570000	FLORANCE D	18	XTO ENERGY	BLANCO	PICTURED CLIFFS	SAN JUAN	NM	20	27N	8W
72485	30045324590000	FLORANCE D	19	XTO ENERGY	BLANCO S	PICTURED CLIFFS	SAN JUAN	NM	20	27N	8W
68946	30045310860000	FLORANCE D	10B	XTO ENERGY	OTERO	CHACRA	SAN JUAN	NM	17	27N	8W
68946	30045310860000	FLORANCE D	10B	XTO ENERGY	BASIN	DAKOTA	SAN JUAN	NM	17	27N	8W
68946	30045310860000	FLORANCE D	10B	XTO ENERGY	WILDCAT	GALLUP	SAN JUAN	NM	17	27N	8W
68946	30045310860000	FLORANCE D	10B	XTO ENERGY	BLANCO	MESAVERDE	SAN JUAN	NM	17	27N	8W
68949	30045310810000	FLORANCE D	13B	XTO ENERGY	OTERO	CHACRA	SAN JUAN	NM	20	27N	8W
68949	30045310810000	FLORANCE D	13B	XTO ENERGY	BLANCO	MESAVERDE	SAN JUAN	NM	20	27N	8W
70299	30045292460000	FLORANCE D	14A	XTO ENERGY	BLANCO	MESAVERDE	SAN JUAN	NM	21	27N	8W
68937	30045308190000	FLORANCE D	14B	XTO ENERGY	OTERO	CHACRA	SAN JUAN	NM	21	27N	8W
68937	30045308190000	FLORANCE D	14B	XTO ENERGY	BLANCO	MESAVERDE	SAN JUAN	NM	21	27N	8W
68937	30045308190000	FLORANCE D	14B	XTO ENERGY	BLANCO	PICTURED CLIFFS	SAN JUAN	NM	21	27N	8W
68950	30045310820000	FLORANCE D	4B	XTO ENERGY	OTERO	CHACRA	SAN JUAN	NM	20	27N	8W
68950	30045310820000	FLORANCE D	4B	XTO ENERGY	BLANCO	MESAVERDE	SAN JUAN	NM	20	27N	8W
70903	30045067130000	RIDDLE 2	1 (BASE)	XTO ENERGY	BLANCO S	PICTURED CLIFFS	SAN JUAN	NM	9	27N	9W
70906	30045254620000	RIDDLE COM A	1M (BASE)	XTO ENERGY	BLANCO	MESAVERDE	SAN JUAN	NM	9	27N	9W
70906	30045254620000	RIDDLE COM A	1M (BASE)	XTO ENERGY	BASIN	DAKOTA	SAN JUAN	NM	9	27N	9W
68758	30045328770000	RIDDLE GAS COM	2 (BASE)	XTO ENERGY	BASIN	FRUITLAND COAL	SAN JUAN	NM	9	27N	9W
68155	30045328780000	RIDDLE GAS COM	2S (BASE)	XTO ENERGY	BASIN	FRUITLAND COAL	SAN JUAN	NM	9	27N	9W
68155	30045328780000	RIDDLE GAS COM	2S (BASE)	XTO ENERGY	BLANCO	PICTURED CLIFFS	SAN JUAN	NM	9	27N	9W
68850	30045311380000	RIDDLE GAS COM A	1R (BASE)	XTO ENERGY	BASIN	DAKOTA	SAN JUAN	NM	9	27N	9W
68850	30045311380000	RIDDLE GAS COM A	1R (BASE)	XTO ENERGY	BLANCO	MESAVERDE	SAN JUAN	NM	9	27N	9W
68850	30045311380000	RIDDLE GAS COM A	1R (BASE)	XTO ENERGY	OTERO	CHACRA	SAN JUAN	NM	9	27N	9W
71169	30045064060000	SCHWERDTFEGER A	2	XTO ENERGY	BLANCO S	PICTURED CLIFFS	SAN JUAN	NM	21	27N	8W
71175	30045067660000	SCHWERDTFEGER A	4	XTO ENERGY	BLANCO S	PICTURED CLIFFS	SAN JUAN	NM	6	27N	8W
71176	30045066770000	SCHWERDTFEGER A	5	XTO ENERGY	BLANCO S	PICTURED CLIFFS	SAN JUAN	NM	8	27N	8W
71157	30045118190000	SCHWERDTFEGER A	6	XTO ENERGY	BASIN	DAKOTA	SAN JUAN	NM	8	27N	8W
71160	30045068630000	SCHWERDTFEGER A	11	XTO ENERGY	BLANCO S	PICTURED CLIFFS	SAN JUAN	NM	6	27N	8W
71160	30045068630000	SCHWERDTFEGER A	11	XTO ENERGY	BLANCO	MESAVERDE	SAN JUAN	NM	6	27N	8W
71162	30045067560000	SCHWERDTFEGER A	12	XTO ENERGY	BLANCO	MESAVERDE	SAN JUAN	NM	6	27N	8W
71163	30045067050000	SCHWERDTFEGER A	13	XTO ENERGY	BLANCO	MESAVERDE	SAN JUAN	NM	8	27N	8W
71164	30045066010000	SCHWERDTFEGER A	14	XTO ENERGY	BLANCO S	PICTURED CLIFFS	SAN JUAN	NM	8	27N	8W
71164	30045066010000	SCHWERDTFEGER A	14	XTO ENERGY	BLANCO	MESAVERDE	SAN JUAN	NM	8	27N	8W
71166	30045064030000	SCHWERDTFEGER A	15	XTO ENERGY	BLANCO	MESAVERDE	SAN JUAN	NM	21	27N	8W
71166	30045064030000	SCHWERDTFEGER A	15	XTO ENERGY	OTERO	CHACRA	SAN JUAN	NM	21	27N	8W



XTO WELL ID	API	WELL NAME	WELL #	OPERATOR	FIELD	RESERVOIR	COUNTY	ST	SEC	TWP	RGE
68709	30045066690000	SCHWERDTFEGER A	20	XTO ENERGY	BASIN	DAKOTA	SAN JUAN	NM	8	27N	8W
68709	30045066690000	SCHWERDTFEGER A	20	XTO ENERGY	BLANCO	MESAVERDE	SAN JUAN	NM	8	27N	8W
68709	30045066690000	SCHWERDTFEGER A	20	XTO ENERGY	WILDCAT	GALLUP	SAN JUAN	NM	8	27N	8W
71173	30045117280000	SCHWERDTFEGER A	22	XTO ENERGY	BLANCO S	PICTURED CLIFFS	SAN JUAN	NM	6	27N	8W
79078	30045322310000	SCHWERDTFEGER A	24	XTO ENERGY	BLANCO	MESAVERDE	SAN JUAN	NM	8	27N	8W
79078	30045322310000	SCHWERDTFEGER A	24	XTO ENERGY	BASIN	DAKOTA	SAN JUAN	NM	8	27N	8W
79078	30045322310000	SCHWERDTFEGER A	24	XTO ENERGY	WILDCAT	GALLUP	SAN JUAN	NM	8	27N	8W
68838	30045319130000	SCHWERDTFEGER A	25	XTO ENERGY	OTERO	CHACRA	SAN JUAN	NM	21	27N	8W
68838	30045319130000	SCHWERDTFEGER A	25	XTO ENERGY	BLANCO	MESAVERDE	SAN JUAN	NM	21	27N	8W
68838	30045319130000	SCHWERDTFEGER A	25	XTO ENERGY	BLANCO	PICTURED CLIFFS	SAN JUAN	NM	21	27N	8W
68945	30045310940000	SCHWERDTFEGER A	13B	XTO ENERGY	OTERO	CHACRA	SAN JUAN	NM	8	27N	8W
68945	30045310940000	SCHWERDTFEGER A	13B	XTO ENERGY	BLANCO	MESAVERDE	SAN JUAN	NM	8	27N	8W
68945	30045310940000	SCHWERDTFEGER A	13B	XTO ENERGY	BLANCO S	PICTURED CLIFFS	SAN JUAN	NM	8	27N	8W
71167	30045292450000	SCHWERDTFEGER A	15A	XTO ENERGY	BLANCO	MESAVERDE	SAN JUAN	NM	21	27N	8W
71171	30045265510000	SCHWERDTFEGER A	20M	XTO ENERGY	BLANCO	MESAVERDE	SAN JUAN	NM	8	27N	8W
71171	30045265510000	SCHWERDTFEGER A	20M	XTO ENERGY	BASIN	DAKOTA	SAN JUAN	NM	8	27N	8W
71152	30045245830000	SCHWERDTFEGER A	3E	XTO ENERGY	BLANCO	MESAVERDE	SAN JUAN	NM	6	27N	8W
71152	30045245830000	SCHWERDTFEGER A	3E	XTO ENERGY	OTERO	CHACRA	SAN JUAN	NM	6	27N	8W
71152	30045245830000	SCHWERDTFEGER A	3E	XTO ENERGY	BASIN	DAKOTA	SAN JUAN	NM	6	27N	8W
69953	30045310510000	SCHWERDTFEGER A	3F	XTO ENERGY	BASIN	DAKOTA	SAN JUAN	NM	6	27N	8W
69953	30045310510000	SCHWERDTFEGER A	3F	XTO ENERGY	OTERO	CHACRA	SAN JUAN	NM	6	27N	8W
69953	30045310510000	SCHWERDTFEGER A	3F	XTO ENERGY	FLORA VISTA	GALLUP	SAN JUAN	NM	6	27N	8W
69953	30045310510000	SCHWERDTFEGER A	3F	XTO ENERGY	BLANCO	MESAVERDE	SAN JUAN	NM	6	27N	8W
71153	30045116050000	SCHWERDTFEGER A	3M	XTO ENERGY	BLANCO	MESAVERDE	SAN JUAN	NM	6	27N	8W
71153	30045116050000	SCHWERDTFEGER A	3M	XTO ENERGY	BASIN	DAKOTA	SAN JUAN	NM	6	27N	8W
71155	30045247900000	SCHWERDTFEGER A	5E	XTO ENERGY	FLORA VISTA	GALLUP	SAN JUAN	NM	6	27N	8W
71155	30045247900000	SCHWERDTFEGER A	5E	XTO ENERGY	BLANCO	MESAVERDE	SAN JUAN	NM	6	27N	8W
71155	30045247900000	SCHWERDTFEGER A	5E	XTO ENERGY	BASIN	DAKOTA	SAN JUAN	NM	6	27N	8W
71155	30045247900000	SCHWERDTFEGER A	5E	XTO ENERGY	OTERO	CHACRA	SAN JUAN	NM	6	27N	8W
68820	30045310520000	SCHWERDTFEGER A	5F	XTO ENERGY	BASIN	DAKOTA	SAN JUAN	NM	6	27N	8W
68820	30045310520000	SCHWERDTFEGER A	5F	XTO ENERGY	OTERO	CHACRA	SAN JUAN	NM	6	27N	8W
68820	30045310520000	SCHWERDTFEGER A	5F	XTO ENERGY	FLORA VISTA	GALLUP	SAN JUAN	NM	6	27N	8W
68820	30045310520000	SCHWERDTFEGER A	5F	XTO ENERGY	BLANCO	MESAVERDE	SAN JUAN	NM	6	27N	8W
71154	30045118880000	SCHWERDTFEGER A	5M	XTO ENERGY	BLANCO	MESAVERDE	SAN JUAN	NM	6	27N	8W
71154	30045118880000	SCHWERDTFEGER A	5M	XTO ENERGY	BASIN	DAKOTA	SAN JUAN	NM	6	27N	8W
68418	30045345830000	SCHWERDTFEGER A	6G	XTO ENERGY	BLANCO	MESAVERDE	SAN JUAN	NM	8	27N	8W
68418	30045345830000	SCHWERDTFEGER A	6G	XTO ENERGY	OTERO	CHACRA	SAN JUAN	NM	8	27N	8W

XTO WELL ID	API	WELL NAME	WELL #	OPERATOR	FIELD	RESERVOIR	COUNTY	ST	SEC	TWP	RGE
68418	30045345830000	SCHWERTFEGER A	6G	XTO ENERGY	BASIN	DAKOTA	SAN JUAN	NM	8	27N	8W
68418	30045345830000	SCHWERTFEGER A	6G	XTO ENERGY	BASIN	MANCOS	SAN JUAN	NM	8	27N	8W
71158	30045245940000	SCHWERTFEGER A	6M	XTO ENERGY	BASIN	DAKOTA	SAN JUAN	NM	8	27N	8W
71158	30045245940000	SCHWERTFEGER A	6M	XTO ENERGY	BLANCO	MESAVERDE	SAN JUAN	NM	8	27N	8W
70995	30045119250000	STATE COM D	5	XTO ENERGY	BLANCO	MESAVERDE	SAN JUAN	NM	32	27N	8W
70995	30045119250000	STATE COM D	5	XTO ENERGY	BASIN	DAKOTA	SAN JUAN	NM	32	27N	8W
70396	30045214280000	HANSON	3	XTO ENERGY	BASIN	DAKOTA	SAN JUAN	NM	5	25N	10W
97140	30045214280000	HANSON	3	XTO ENERGY	BASIN	MANCOS	SAN JUAN	NM	5	25N	10W
70395	30045213850000	HANSON	2	XTO ENERGY	BASIN	DAKOTA	SAN JUAN	NM	6	25N	10W
69989	30045311490000	HANSON	2E	XTO ENERGY	BASIN	DAKOTA	SAN JUAN	NM	6	25N	10W
96970	30045337450000	NEW YEAR	1	XTO ENERGY	BASIN	FRUITLAND COAL	SAN JUAN	NM	15	25N	10W
68683	30045220460000	MOUNTVIEW	2	XTO ENERGY	BASIN	MANCOS	SAN JUAN	NM	19	25N	10W
70771	30045220460000	MOUNTVIEW	2	XTO ENERGY	BASIN	DAKOTA	SAN JUAN	NM	19	25N	10W
68784	30045290510000	MOUNTVIEW	2E	XTO ENERGY	BASIN	FRUITLAND COAL	SAN JUAN	NM	19	25N	10W
77742	30045353010000	KING, ML	21H	XTO ENERGY	BASIN	FRUITLAND COAL	SAN JUAN	NM	20	25N	10W
77743	30045353020000	KING, ML	22H	XTO ENERGY	BASIN	FRUITLAND COAL	SAN JUAN	NM	20	25N	10W
77244	30045350280000	VALENTINE	21H	XTO ENERGY	BASIN	FRUITLAND COAL	SAN JUAN	NM	21	25N	10W
96951	30045341400000	IRISH	1	XTO ENERGY	BASIN	FRUITLAND COAL	SAN JUAN	NM	22	25N	10W
77223	30045337430000	IRISH	2	XTO ENERGY	BASIN	DAKOTA	SAN JUAN	NM	22	25N	10W
96952	30045337430000	IRISH	2	XTO ENERGY	BASIN	FRUITLAND COAL	SAN JUAN	NM	22	25N	10W
77256	30045350300000	LABOR	21H	XTO ENERGY	BASIN	FRUITLAND COAL	SAN JUAN	NM	23	25N	10W
77253	30045350330000	ARBOR	21H	XTO ENERGY	BASIN	FRUITLAND COAL	SAN JUAN	NM	26	25N	10W
77254	30045350290000	ARBOR	22H	XTO ENERGY	BASIN	FRUITLAND COAL	SAN JUAN	NM	26	25N	10W
77246	30045350250000	BOXER	21H	XTO ENERGY	BASIN	FRUITLAND COAL	SAN JUAN	NM	27	25N	10W
77248	30045350270000	BOXER	22H	XTO ENERGY	BASIN	FRUITLAND COAL	SAN JUAN	NM	27	25N	10W
70144	30045214170000	CANYON	9	XTO ENERGY	BASIN	DAKOTA	SAN JUAN	NM	1	25N	11W
70145	30045293330000	CANYON	9E	XTO ENERGY	BASIN	DAKOTA	SAN JUAN	NM	1	25N	11W
68688	30045220470000	CANYON	19	XTO ENERGY	BASIN	DAKOTA	SAN JUAN	NM	2	25N	11W
68688	30045220470000	CANYON	19	XTO ENERGY	GALLEGOS	GALLUP	SAN JUAN	NM	2	25N	11W
70135	30045292120000	CANYON	19E	XTO ENERGY	BASIN	DAKOTA	SAN JUAN	NM	2	25N	11W
60285	30045353870000	CANYON	19H	XTO ENERGY	BASIN	MANCOS	SAN JUAN	NM	2	25N	11W
70139	30045213150000	CANYON	5	XTO ENERGY	BASIN	DAKOTA	SAN JUAN	NM	3	25N	11W
97127	30045213150000	CANYON	5	XTO ENERGY	BASIN	MANCOS	SAN JUAN	NM	3	25N	11W
68653	30045343640000	CANYON	5E	XTO ENERGY	BASIN	MANCOS	SAN JUAN	NM	3	25N	11W
68653	30045343640000	CANYON	5E	XTO ENERGY	BASIN	DAKOTA	SAN JUAN	NM	3	25N	11W
70796	30045207800000	PAH	1	XTO ENERGY	BASIN	DAKOTA	SAN JUAN	NM	3	25N	11W
70797	30045207800000	PAH	1	XTO ENERGY	BUENA SUERTE	PENN	SAN JUAN	NM	3	25N	11W

XTO WELL ID	API	WELL NAME	WELL #	OPERATOR	FIELD	RESERVOIR	COUNTY	ST	SEC	TWP	RGE
68596	30045343220000	PAH	1E	XTO ENERGY	BASIN	DAKOTA	SAN JUAN	NM	3	25N	11W
70344	30045209740000	GALLEGOS CANYON FEDERAL	1	XTO ENERGY	BASIN	DAKOTA	SAN JUAN	NM	4	25N	11W
71287	30045296950000	GALLEGOS CANYON FEDERAL	1E	XTO ENERGY	BASIN	DAKOTA	SAN JUAN	NM	4	25N	11W
70794	30045290860000	NOCKI	1E	XTO ENERGY	BASIN	DAKOTA	SAN JUAN	NM	4	25N	11W
70138	30045213140000	CANYON	3	XTO ENERGY	BASIN	DAKOTA	SAN JUAN	NM	5	25N	11W
70136	30045221290000	CANYON	2	XTO ENERGY	BASIN	DAKOTA	SAN JUAN	NM	9	25N	11W
71288	30045296960000	CANYON	2E	XTO ENERGY	BASIN	DAKOTA	SAN JUAN	NM	9	25N	11W
70128	30045212470000	CANYON	1	XTO ENERGY	BASIN	DAKOTA	SAN JUAN	NM	10	25N	11W
71300	30045296830000	CANYON	1E	XTO ENERGY	BASIN	DAKOTA	SAN JUAN	NM	10	25N	11W
71299	30045296820000	HUN NE PAH	1E	XTO ENERGY	BASIN	DAKOTA	SAN JUAN	NM	10	25N	11W
71299	30045296820000	HUN NE PAH	1E	XTO ENERGY	BASIN	MANCOS	SAN JUAN	NM	10	25N	11W
68594	30045342920000	HUN NE PAH	1F	XTO ENERGY	BASIN	MANCOS	SAN JUAN	NM	10	25N	11W
68594	30045342920000	HUN NE PAH	1F	XTO ENERGY	BASIN	DAKOTA	SAN JUAN	NM	10	25N	11W
70140	30045213000000	CANYON	6	XTO ENERGY	BASIN	DAKOTA	SAN JUAN	NM	10	25N	11W
70140	30045213000000	CANYON	6	XTO ENERGY	BASIN	MANCOS	SAN JUAN	NM	11	25N	11W
70129	30045213930000	CANYON	11	XTO ENERGY	BASIN	DAKOTA	SAN JUAN	NM	11	25N	11W
70129	30045213930000	CANYON	11	XTO ENERGY	BASIN	MANCOS	SAN JUAN	NM	11	25N	11W
70130	30045293340000	CANYON	11E	XTO ENERGY	BASIN	DAKOTA	SAN JUAN	NM	11	25N	11W
60386	30045291540000	CANYON	6E	XTO ENERGY	BASIN	MANCOS	SAN JUAN	NM	11	25N	11W
70141	30045291540000	CANYON	6E	XTO ENERGY	BASIN	DAKOTA	SAN JUAN	NM	11	25N	11W
60384	30045214990000	CANYON	12	XTO ENERGY	BASIN	MANCOS	SAN JUAN	NM	13	25N	11W
70131	30045214990000	CANYON	12	XTO ENERGY	BASIN	DAKOTA	SAN JUAN	NM	13	25N	11W
70137	30045220480000	CANYON	20	XTO ENERGY	BASIN	DAKOTA	SAN JUAN	NM	13	25N	11W
70132	30045292700000	CANYON	12E	XTO ENERGY	BASIN	DAKOTA	SAN JUAN	NM	13	25N	11W
71301	30045296840000	CANYON	20E	XTO ENERGY	BASIN	DAKOTA	SAN JUAN	NM	13	25N	11W
60418	30045213840000	CANYON	8	XTO ENERGY	BASIN	DAKOTA	SAN JUAN	NM	13	25N	11W
70143	30045213840000	CANYON	8	XTO ENERGY	BASIN	MANCOS	SAN JUAN	NM	14	25N	11W
71289	30045296970000	CANYON	8E	XTO ENERGY	BASIN	DAKOTA	SAN JUAN	NM	14	25N	11W
71289	30045296970000	CANYON	8E	XTO ENERGY	BASIN	MANCOS	SAN JUAN	NM	14	25N	11W
70142	30045214210000	CANYON	7	XTO ENERGY	BASIN	DAKOTA	SAN JUAN	NM	15	25N	11W
68399	30045297100000	CANYON	7E	XTO ENERGY	BASIN	DAKOTA	SAN JUAN	NM	15	25N	11W
68399	30045297100000	CANYON	7E	XTO ENERGY	BASIN	GALLUP	SAN JUAN	NM	15	25N	11W
166955	30045351320000	WESTERN	200	ENERGEN RES	BASIN	FRUITLAND COAL	SAN JUAN	NM	8	26N	11W
166956	30045351330000	WESTERN	200S	ENERGEN RES	BASIN	FRUITLAND COAL	SAN JUAN	NM	8	26N	11W
70872	30045059180000	RANDEL, OH	1	XTO ENERGY	BASIN	DAKOTA	SAN JUAN	NM	9	26N	11W
70872	30045059180000	RANDEL, OH	1	XTO ENERGY	GALLEGOS	GALLUP	SAN JUAN	NM	9	26N	11W
70881	30045059800000	RANDEL, OH	3	XTO ENERGY	BASIN	DAKOTA	SAN JUAN	NM	9	26N	11W

XTO WELL ID	API	WELL NAME	WELL #	OPERATOR	FIELD	RESERVOIR	COUNTY	ST	SEC	TWP	RGE
68302	30045329610000	RANDEL, OH	13	XTO ENERGY	BASIN	FRUITLAND COAL	SAN JUAN	NM	9	26N	11W
68304	30045329090000	RANDEL, OH	14	XTO ENERGY	BASIN	FRUITLAND COAL	SAN JUAN	NM	9	26N	11W
68305	30045329480000	RANDEL, OH	14S	XTO ENERGY	BASIN	FRUITLAND COAL	SAN JUAN	NM	9	26N	11W
70882	30045059640000	RANDEL, OH	5	XTO ENERGY	BASIN	DAKOTA	SAN JUAN	NM	10	26N	11W
68307	30045329490000	RANDEL, OH	15S	XTO ENERGY	BASIN	FRUITLAND COAL	SAN JUAN	NM	10	26N	11W
68641	30045348630000	RANDEL, OH	2R	XTO ENERGY	BASIN	DAKOTA	SAN JUAN	NM	10	26N	11W
68642	30045348630000	RANDEL, OH	2R	XTO ENERGY	GALLEGOS	GALLUP	SAN JUAN	NM	10	26N	11W
97162	30045347810000	RANDEL, OH	5H	XTO ENERGY	BASIN	FRUITLAND COAL	SAN JUAN	NM	10	26N	11W
68938	30045058210000	BERGER	5	XTO ENERGY	BASIN	DAKOTA	SAN JUAN	NM	14	26N	11W
68938	30045058210000	BERGER	5	XTO ENERGY	GALLEGOS	GALLUP	SAN JUAN	NM	14	26N	11W
68639	30045341250000	BERGER	5E	XTO ENERGY	BASIN	DAKOTA	SAN JUAN	NM	14	26N	11W
68639	30045341250000	BERGER	5E	XTO ENERGY	GALLEGOS	GALLUP	SAN JUAN	NM	14	26N	11W
70883	30045237980000	RANDEL, OH	6	XTO ENERGY	BASIN	DAKOTA	SAN JUAN	NM	15	26N	11W
70883	30045237980000	RANDEL, OH	6	XTO ENERGY	GALLEGOS	GALLUP	SAN JUAN	NM	15	26N	11W
68308	30045330080000	RANDEL, OH	16	XTO ENERGY	BASIN	FRUITLAND COAL	SAN JUAN	NM	15	26N	11W
68309	30045331350000	RANDEL, OH	16S	XTO ENERGY	BASIN	FRUITLAND COAL	SAN JUAN	NM	15	26N	11W
68311	30045329500000	RANDEL, OH	17S	XTO ENERGY	BASIN	FRUITLAND COAL	SAN JUAN	NM	15	26N	11W
70884	30045247510000	RANDEL, OH	6E	XTO ENERGY	BASIN	DAKOTA	SAN JUAN	NM	15	26N	11W
72222	30045247510000	RANDEL, OH	6E	XTO ENERGY	GALLEGOS	GALLUP	SAN JUAN	NM	15	26N	11W
68914	30045326410000	STATE J COM	1E	XTO ENERGY	GALLEGOS	GALLUP	SAN JUAN	NM	16	26N	11W
68914	30045326410000	STATE J COM	1E	XTO ENERGY	BASIN	DAKOTA	SAN JUAN	NM	16	26N	11W
68312	30045330170000	STATE J COM	2S	XTO ENERGY	BASIN	FRUITLAND COAL	SAN JUAN	NM	16	26N	11W
70066	30045130350000	BERGER A	1	XTO ENERGY	BASIN	DAKOTA	SAN JUAN	NM	21	26N	11W
97138	30045130350000	BERGER A	1	XTO ENERGY	GALLEGOS	GALLUP	SAN JUAN	NM	21	26N	11W
68313	30045329980000	BERGER A	2	XTO ENERGY	BASIN	FRUITLAND COAL	SAN JUAN	NM	21	26N	11W
68902	30045313020000	BERGER A	1E	XTO ENERGY	BASIN	GALLUP	SAN JUAN	NM	21	26N	11W
68902	30045313020000	BERGER A	1E	XTO ENERGY	GALLEGOS	GALLUP	SAN JUAN	NM	21	26N	11W
70062	30045057400000	BERGER	3	XTO ENERGY	BASIN	DAKOTA	SAN JUAN	NM	21	26N	11W
70062	30045057400000	BERGER	3	XTO ENERGY	BASIN	DAKOTA	SAN JUAN	NM	22	26N	11W
70063	30045057920000	BERGER	4	XTO ENERGY	GALLEGOS	GALLUP	SAN JUAN	NM	22	26N	11W
70063	30045057920000	BERGER	4	XTO ENERGY	BASIN	DAKOTA	SAN JUAN	NM	22	26N	11W
72418	30045312040000	BERGER	6	XTO ENERGY	GALLEGOS	GALLUP	SAN JUAN	NM	22	26N	11W
68900	30045316560000	BERGER	3E	XTO ENERGY	BASIN	FRUITLAND COAL	SAN JUAN	NM	22	26N	11W
68900	30045316560000	BERGER	3E	XTO ENERGY	BASIN	DAKOTA	SAN JUAN	NM	22	26N	11W
72201	30045305180000	BERGER	4E	XTO ENERGY	GALLEGOS	GALLUP	SAN JUAN	NM	22	26N	11W
72201	30045305180000	BERGER	4E	XTO ENERGY	BASIN	DAKOTA	SAN JUAN	NM	22	26N	11W
68315	30045329470000	BERGER	6S	XTO ENERGY	GALLEGOS	GALLUP	SAN JUAN	NM	22	26N	11W
					BASIN	FRUITLAND COAL	SAN JUAN	NM	22	26N	11W

XTO WELL ID	API	WELL NAME	WELL #	OPERATOR	FIELD	RESERVOIR	COUNTY	ST	SEC	TWP	RGE
68317	30045329460000	BERGER	7S	XTO ENERGY	BASIN	FRUITLAND COAL	SAN JUAN	NM	22	26N	11W
70061	30045247520000	BERGER	2E	XTO ENERGY	GALLEGOS	GALLUP	SAN JUAN	NM	23	26N	11W
70061	30045247520000	BERGER	2E	XTO ENERGY	BASIN	DAKOTA	SAN JUAN	NM	23	26N	11W
68637	30045340110000	BERGER	2R	XTO ENERGY	BASIN	DAKOTA	SAN JUAN	NM	23	26N	11W
68637	30045340110000	BERGER	2R	XTO ENERGY	GALLEGOS	GALLUP	SAN JUAN	NM	23	26N	11W
68482	30045056740000	CALDWELL A	1	XTO ENERGY	BASIN	DAKOTA	SAN JUAN	NM	27	26N	11W
68482	30045056740000	CALDWELL A	1	XTO ENERGY	GALLEGOS	GALLUP	SAN JUAN	NM	27	26N	11W
68635	30045344420000	CALDWELL A	1E	XTO ENERGY	BASIN	DAKOTA	SAN JUAN	NM	27	26N	11W
68635	30045344420000	CALDWELL A	1E	XTO ENERGY	GALLEGOS	GALLUP	SAN JUAN	NM	27	26N	11W
70357	30045130360000	GARTNER	1	XTO ENERGY	BASIN	DAKOTA	SAN JUAN	NM	27	26N	11W
68483	30045313570000	GARTNER	1E	XTO ENERGY	BASIN	DAKOTA	SAN JUAN	NM	27	26N	11W
68483	30045313570000	GARTNER	1E	XTO ENERGY	GALLEGOS	GALLUP	SAN JUAN	NM	27	26N	11W
71712	30045213060000	GALLEGOS COM	5	XTO ENERGY	BASIN	DAKOTA	SAN JUAN	NM	32	26N	11W
70345	30045212970000	GALLEGOS COM	6	XTO ENERGY	BASIN	DAKOTA	SAN JUAN	NM	32	26N	11W
72286	30045305600000	GALLEGOS COM	5E	XTO ENERGY	BASIN	DAKOTA	SAN JUAN	NM	32	26N	11W
71313	30045296450000	GALLEGOS COM	6E	XTO ENERGY	BASIN	DAKOTA	SAN JUAN	NM	32	26N	11W
70340	30045212910000	GALLEGOS	4	XTO ENERGY	BASIN	DAKOTA	SAN JUAN	NM	33	26N	11W
70340	30045212910000	GALLEGOS	4	XTO ENERGY	BASIN	MANCOS	SAN JUAN	NM	33	26N	11W
70341	30045290950000	GALLEGOS	4E	XTO ENERGY	BASIN	DAKOTA	SAN JUAN	NM	33	26N	11W
70341	30045290950000	GALLEGOS	4E	XTO ENERGY	GALLEGOS	GALLUP	SAN JUAN	NM	33	26N	11W
70346	30045213170000	GALLEGOS	8	XTO ENERGY	BASIN	FRUITLAND COAL	SAN JUAN	NM	34	26N	11W
70337	30045218910000	GALLEGOS	13	XTO ENERGY	BASIN	DAKOTA	SAN JUAN	NM	35	26N	11W
79259	30045340080000	GALLEGOS	13E	XTO ENERGY	BASIN	DAKOTA	SAN JUAN	NM	35	26N	11W
79259	30045340080000	GALLEGOS	13E	XTO ENERGY	BASIN	GALLUP	SAN JUAN	NM	35	26N	11W
70253	30045600670000	FEDERAL GAS COM 1	1	XTO ENERGY	BLANCO	MESAVERDE	SAN JUAN	NM	20	32N	12W
71721	30045298160000	FEDERAL GAS COM 1	2	XTO ENERGY	BASIN	FRUITLAND COAL	SAN JUAN	NM	20	32N	12W
68863	30045323040000	FEDERAL GAS COM 1	3	XTO ENERGY	BASIN	FRUITLAND COAL	SAN JUAN	NM	20	32N	12W
70254	30045239440000	FEDERAL GAS COM 1	1A	XTO ENERGY	BLANCO	MESAVERDE	SAN JUAN	NM	20	32N	12W
71966	30045300320000	FEDERAL GAS COM 1	1B	XTO ENERGY	BLANCO	MESAVERDE	SAN JUAN	NM	20	32N	12W
71967	30045301440000	FEDERAL GAS COM 1	1C	XTO ENERGY	BLANCO	MESAVERDE	SAN JUAN	NM	20	32N	12W
68052	30045294580000	HAVASU COM	1	XTO ENERGY	BASIN	FRUITLAND COAL	SAN JUAN	NM	22	32N	12W
68060	30045307860000	LA PLATA 16	1	XTO ENERGY	BASIN	FRUITLAND COAL	SAN JUAN	NM	16	31N	13W
68071	30045307870000	LA PLATA 18	2	XTO ENERGY	BASIN	FRUITLAND COAL	SAN JUAN	NM	18	31N	13W
68063	30045292720000	LA PLATA 33	1	XTO ENERGY	BASIN	FRUITLAND COAL	SAN JUAN	NM	33	32N	13W
68072	30045292750000	LA PLATA 33	2	XTO ENERGY	BASIN	FRUITLAND COAL	SAN JUAN	NM	33	32N	13W
68068	30045335370000	LA PLATA 33	1T	XTO ENERGY	BASIN	FRUITLAND COAL	SAN JUAN	NM	33	32N	13W
68075	30045334840000	LA PLATA 33	2T	XTO ENERGY	BASIN	FRUITLAND COAL	SAN JUAN	NM	33	32N	13W

XTO WELL ID	API	WELL NAME	WELL #	OPERATOR	FIELD	RESERVOIR	COUNTY	ST	SEC	TWP	RGE
68064	30045291690000	LA PLATA 4	1	XTO ENERGY	BASIN	FRUITLAND COAL	SAN JUAN	NM	4	31N	13W
68073	30045313060000	LA PLATA 4	2	XTO ENERGY	BASIN	FRUITLAND COAL	SAN JUAN	NM	4	31N	13W
68069	30045335740000	LA PLATA 5	1T	XTO ENERGY	BASIN	FRUITLAND COAL	SAN JUAN	NM	5	31N	13W
68067	30045292740000	LA PLATA 8	1	XTO ENERGY	BASIN	FRUITLAND COAL	SAN JUAN	NM	8	31N	13W
68076	30045315710000	LA PLATA 8	3	XTO ENERGY	BASIN	FRUITLAND COAL	SAN JUAN	NM	8	31N	13W
68077	30045317270000	LA PLATA 8	4	XTO ENERGY	BASIN	FRUITLAND COAL	SAN JUAN	NM	8	31N	13W
71953	30045297780000	LA PLATA 9	1	XTO ENERGY	BASIN	FRUITLAND COAL	SAN JUAN	NM	8	31N	13W
67727	30045316300000	LA PLATA 9	2	XTO ENERGY	BASIN	FRUITLAND COAL	SAN JUAN	NM	9	31N	13W
97015	30045352460000	MOHAVE	1H	XTO ENERGY	BASIN	FRUITLAND COAL	SAN JUAN	NM	9	31N	13W
70748	30045112270000	MONTOKA COM	1	XTO ENERGY	BLANCO	MESAVERDE	SAN JUAN	NM	16	31N	13W
71969	30045303890000	MONTOKA COM	1B	XTO ENERGY	BLANCO	MESAVERDE	SAN JUAN	NM	25	32N	13W
71968	30045303740000	MONTOKA COM	1C	XTO ENERGY	BLANCO	MESAVERDE	SAN JUAN	NM	25	32N	13W
97145	30045352090000	PEPPER	1S	MCELVAIN, TH	BASIN	FRUITLAND COAL	SAN JUAN	NM	25	32N	13W
151007	30045219680000	PINON MESA A	2	XTO ENERGY	BASIN	DAKOTA	SAN JUAN	NM	32	31N	13W
151009	30045232860000	PINON MESA A	3	XTO ENERGY	BASIN	DAKOTA	SAN JUAN	NM	36	31N	14W
151010	30045266450000	PINON MESA A	4	XTO ENERGY	BASIN	DAKOTA	SAN JUAN	NM	35	31N	14W
151005	30045263900000	PINON MESA A	1E	XTO ENERGY	BASIN	DAKOTA	SAN JUAN	NM	35	31N	14W
151006	30045334240000	PINON MESA A	1F	XTO ENERGY	BASIN	DAKOTA	SAN JUAN	NM	36	31N	14W
151008	30045263890000	PINON MESA A	2E	XTO ENERGY	BASIN	DAKOTA	SAN JUAN	NM	36	31N	14W
151012	30045219930000	PINON MESA B	2	XTO ENERGY	BASIN	DAKOTA	SAN JUAN	NM	36	31N	14W
151011	30045263870000	PINON MESA B	1E	XTO ENERGY	BASIN	DAKOTA	SAN JUAN	NM	25	31N	14W
151013	30045263880000	PINON MESA B	2E	XTO ENERGY	BASIN	DAKOTA	SAN JUAN	NM	25	31N	14W
151015	30045219920000	PINON MESA C	2	XTO ENERGY	BASIN	DAKOTA	SAN JUAN	NM	24	31N	14W
68860	30045322090000	STANOLIND GAS COM B	2	XTO ENERGY	BLANCO	MESAVERDE	SAN JUAN	NM	9	32N	12W
68861	30045322500000	STANOLIND GAS COM B	2	XTO ENERGY	BASIN	FRUITLAND COAL	SAN JUAN	NM	9	32N	12W
68759	30045325920000	STANOLIND GAS COM B	4	XTO ENERGY	BLANCO	MESAVERDE	SAN JUAN	NM	9	32N	12W
71722	30045297750000	STANOLIND GAS COM D	2	XTO ENERGY	BASIN	FRUITLAND COAL	SAN JUAN	NM	17	32N	12W
68862	30045323100000	STANOLIND GAS COM D	3	XTO ENERGY	BASIN	FRUITLAND COAL	SAN JUAN	NM	17	32N	12W
72292	30045308410000	STANOLIND GAS COM D	1B	XTO ENERGY	BLANCO	MESAVERDE	SAN JUAN	NM	17	32N	12W
72410	30045311240000	STANOLIND GAS COM D	1C	XTO ENERGY	BLANCO	MESAVERDE	SAN JUAN	NM	17	32N	12W
68668	30045326710000	STANOLIND GAS COM D	1R	XTO ENERGY	BLANCO	MESAVERDE	SAN JUAN	NM	17	32N	12W
77837	30045323140000	HAMPTON	2	XTO ENERGY	BLANCO	MESAVERDE	SAN JUAN	NM	17	32N	12W
95141	30045104760000	NE BLANCO UNIT	2	BP AMERICA	BLANCO	MESAVERDE	SAN JUAN	NM	10	30N	11W
95278	30045095980000	NE BLANCO UNIT	9	BP AMERICA	BLANCO	MESAVERDE	SAN JUAN	NM	20	31N	7W
95126	30045133300000	NE BLANCO UNIT	12	BP AMERICA	BLANCO	MESAVERDE	SAN JUAN	NM	12	30N	8W
95147	30045133320000	NE BLANCO UNIT	23	BP AMERICA	BLANCO	MESAVERDE	SAN JUAN	NM	18	30N	7W
95158	30045132230000	NE BLANCO UNIT	29	BP AMERICA	BLANCO	MESAVERDE	SAN JUAN	NM	6	30N	7W
							SAN JUAN	NM	13	30N	8W

XTO WELL ID	API	WELL NAME	WELL #	OPERATOR	FIELD	RESERVOIR	COUNTY	ST	SEC	TWP	RGE
95160	30045097370000	NE BLANCO UNIT	30	BP AMERICA	BLANCO	MESAVERDE	SAN JUAN	NM	12	30N	8W
95163	30045133310000	NE BLANCO UNIT	31	BP AMERICA	BLANCO	MESAVERDE	SAN JUAN	NM	7	30N	7W
95173	30045133330000	NE BLANCO UNIT	32	BP AMERICA	BLANCO	MESAVERDE	SAN JUAN	NM	7	30N	7W
95184	30045108670000	NE BLANCO UNIT	33	BP AMERICA	BLANCO	MESAVERDE	SAN JUAN	NM	12	31N	7W
95189	30045099540000	NE BLANCO UNIT	36	BP AMERICA	BLANCO	MESAVERDE	SAN JUAN	NM	1	30N	8W
95191	30045133440000	NE BLANCO UNIT	37	BP AMERICA	BLANCO	MESAVERDE	SAN JUAN	NM	6	30N	7W
95193	30045102160000	NE BLANCO UNIT	38	BP AMERICA	BLANCO	MESAVERDE	SAN JUAN	NM	31	31N	7W
95194	30045100610000	NE BLANCO UNIT	39	BP AMERICA	BLANCO	MESAVERDE	SAN JUAN	NM	36	31N	8W
95200	30045101270000	NE BLANCO UNIT	40	BP AMERICA	BLANCO	MESAVERDE	SAN JUAN	NM	36	31N	8W
95202	30045103550000	NE BLANCO UNIT	41	BP AMERICA	BLANCO	MESAVERDE	SAN JUAN	NM	25	31N	8W
95204	30045104730000	NE BLANCO UNIT	42	BP AMERICA	BLANCO	MESAVERDE	SAN JUAN	NM	19	31N	7W
95205	30045108580000	NE BLANCO UNIT	43	BP AMERICA	BLANCO	MESAVERDE	SAN JUAN	NM	11	31N	7W
95207	30045601860000	NE BLANCO UNIT	44	BP AMERICA	BLANCO	MESAVERDE	SAN JUAN	NM	4	30N	7W
95209	30045601870000	NE BLANCO UNIT	45	BP AMERICA	BLANCO	MESAVERDE	SAN JUAN	NM	5	30N	7W
95211	30045100760000	NE BLANCO UNIT	46	BP AMERICA	BLANCO	MESAVERDE	SAN JUAN	NM	33	31N	7W
95213	30045602480000	NE BLANCO UNIT	47	BP AMERICA	BLANCO	MESAVERDE	SAN JUAN	NM	32	31N	7W
95215	30045602490000	NE BLANCO UNIT	48	BP AMERICA	BLANCO	MESAVERDE	SAN JUAN	NM	32	31N	7W
95217	30045103530000	NE BLANCO UNIT	49	BP AMERICA	BLANCO	MESAVERDE	SAN JUAN	NM	30	31N	7W
95220	30045102410000	NE BLANCO UNIT	50	BP AMERICA	BLANCO	MESAVERDE	SAN JUAN	NM	25	31N	8W
95221	30045602470000	NE BLANCO UNIT	51	BP AMERICA	BLANCO	MESAVERDE	SAN JUAN	NM	29	31N	7W
95223	30045107720000	NE BLANCO UNIT	52	BP AMERICA	BLANCO	MESAVERDE	SAN JUAN	NM	15	31N	7W
95225	30045104140000	NE BLANCO UNIT	53	BP AMERICA	BLANCO	MESAVERDE	SAN JUAN	NM	28	31N	7W
95227	30045101150000	NE BLANCO UNIT	54	BP AMERICA	BLANCO	MESAVERDE	SAN JUAN	NM	33	31N	7W
95229	30045104740000	NE BLANCO UNIT	55	BP AMERICA	BLANCO	MESAVERDE	SAN JUAN	NM	22	31N	7W
95231	30045101690000	NE BLANCO UNIT	56	BP AMERICA	BLANCO	MESAVERDE	SAN JUAN	NM	34	31N	7W
95233	30045106400000	NE BLANCO UNIT	57	BP AMERICA	BLANCO	MESAVERDE	SAN JUAN	NM	21	31N	7W
95235	30045108100000	NE BLANCO UNIT	58	BP AMERICA	BLANCO	MESAVERDE	SAN JUAN	NM	13	31N	7W
95237	30045105890000	NE BLANCO UNIT	59	BP AMERICA	BLANCO	MESAVERDE	SAN JUAN	NM	24	31N	7W
95242	30045109380000	NE BLANCO UNIT	60	BP AMERICA	BLANCO	MESAVERDE	SAN JUAN	NM	7	31N	6W
95244	30045105720000	NE BLANCO UNIT	61	BP AMERICA	BLANCO	MESAVERDE	SAN JUAN	NM	19	31N	6W
95246	30045220420000	NE BLANCO UNIT	63	BP AMERICA	BLANCO	MESAVERDE	SAN JUAN	NM	1	31N	7W
95247	30045230890000	NE BLANCO UNIT	64	BP AMERICA	BLANCO	MESAVERDE	SAN JUAN	NM	10	31N	7W
95249	30045225280000	NE BLANCO UNIT	65	BP AMERICA	BLANCO	MESAVERDE	SAN JUAN	NM	11	31N	7W
95251	30045229210000	NE BLANCO UNIT	66	BP AMERICA	BLANCO	MESAVERDE	SAN JUAN	NM	30	31N	7W
95253	30045232010000	NE BLANCO UNIT	67	BP AMERICA	BLANCO	MESAVERDE	SAN JUAN	NM	9	31N	7W
95255	30045250070000	NE BLANCO UNIT	68	BP AMERICA	BLANCO	MESAVERDE	SAN JUAN	NM	35	31N	7W
95256	30045248560000	NE BLANCO UNIT	69	BP AMERICA	BLANCO	MESAVERDE	SAN JUAN	NM	26	31N	7W

XTO WELL ID	API	WELL NAME	WELL #	OPERATOR	FIELD	RESERVOIR	COUNTY	ST	SEC	TWP	RGE
95260	30045248570000	NE BLANCO UNIT	70	BP AMERICA	BLANCO	MESAVERDE	SAN JUAN	NM	27	31N	7W
95262	30045248910000	NE BLANCO UNIT	71	BP AMERICA	BLANCO	MESAVERDE	SAN JUAN	NM	23	31N	7W
95264	30045250950000	NE BLANCO UNIT	72	BP AMERICA	BLANCO	MESAVERDE	SAN JUAN	NM	29	31N	7W
95266	30045253670000	NE BLANCO UNIT	73	BP AMERICA	BLANCO	MESAVERDE	SAN JUAN	NM	35	31N	7W
95268	30045253570000	NE BLANCO UNIT	74	BP AMERICA	BLANCO	MESAVERDE	SAN JUAN	NM	26	31N	7W
95269	30045253560000	NE BLANCO UNIT	75	BP AMERICA	BLANCO	MESAVERDE	SAN JUAN	NM	22	31N	7W
95270	30045253740000	NE BLANCO UNIT	77	BP AMERICA	BLANCO	MESAVERDE	SAN JUAN	NM	15	31N	7W
95272	30045254090000	NE BLANCO UNIT	78	BP AMERICA	BLANCO	MESAVERDE	SAN JUAN	NM	21	31N	7W
95120	30045097910000	NE BLANCO UNIT	104	BP AMERICA	BLANCO	MESAVERDE	SAN JUAN	NM	1	30N	8W
95122	30045093500000	NE BLANCO UNIT	105	BP AMERICA	BLANCO	MESAVERDE	SAN JUAN	NM	24	30N	8W
162792	30045263680000	NE BLANCO UNIT	211	BP AMERICA	BASIN	FRUITLAND COAL	SAN JUAN	NM	27	31N	7W
162792	30045263280000	NE BLANCO UNIT	212	BP AMERICA	BASIN	FRUITLAND COAL	SAN JUAN	NM	1	31N	7W
162792	30045257090000	NE BLANCO UNIT	218	BP AMERICA	BASIN	FRUITLAND COAL	SAN JUAN	NM	16	31N	7W
95164	30045297930000	NE BLANCO UNIT	310	BP AMERICA	BLANCO	MESAVERDE	SAN JUAN	NM	4	30N	7W
95165	30045298600000	NE BLANCO UNIT	311	BP AMERICA	BLANCO	MESAVERDE	SAN JUAN	NM	13	31N	7W
95167	30045302840000	NE BLANCO UNIT	312	BP AMERICA	BLANCO	MESAVERDE	SAN JUAN	NM	14	31N	7W
95168	30045310930000	NE BLANCO UNIT	318	BP AMERICA	BLANCO	MESAVERDE	SAN JUAN	NM	12	31N	7W
95112	30045310890000	NE BLANCO UNIT	319	BP AMERICA	BLANCO	MESAVERDE	SAN JUAN	NM	7	31N	6W
95174	30045311600000	NE BLANCO UNIT	320	BP AMERICA	BLANCO	MESAVERDE	SAN JUAN	NM	6	31N	6W
95176	30045311630000	NE BLANCO UNIT	321	BP AMERICA	BLANCO	MESAVERDE	SAN JUAN	NM	18	31N	6W
95177	30045310220000	NE BLANCO UNIT	322	BP AMERICA	BLANCO	MESAVERDE	SAN JUAN	NM	18	31N	6W
95178	30045310230000	NE BLANCO UNIT	323	BP AMERICA	BLANCO	MESAVERDE	SAN JUAN	NM	19	31N	6W
95112	30045311330000	NE BLANCO UNIT	324	BP AMERICA	BLANCO	MESAVERDE	SAN JUAN	NM	14	31N	7W
95181	30045312250000	NE BLANCO UNIT	325	BP AMERICA	BLANCO	MESAVERDE	SAN JUAN	NM	23	31N	7W
95112	30045312910000	NE BLANCO UNIT	327	BP AMERICA	BLANCO	MESAVERDE	SAN JUAN	NM	20	31N	6W
95112	30045322280000	NE BLANCO UNIT	330	BP AMERICA	BLANCO	MESAVERDE	SAN JUAN	NM	27	31N	7W
95112	30045327190000	NE BLANCO UNIT	337	BP AMERICA	BLANCO	MESAVERDE	SAN JUAN	NM	19	31N	7W
95112	30045328820000	NE BLANCO UNIT	338	BP AMERICA	BLANCO	MESAVERDE	SAN JUAN	NM	16	31N	7W
95112	30045333390000	NE BLANCO UNIT	339	BP AMERICA	BLANCO	MESAVERDE	SAN JUAN	NM	25	31N	7W
95112	30045336130000	NE BLANCO UNIT	341	BP AMERICA	BLANCO	MESAVERDE	SAN JUAN	NM	16	31N	7W
95112	30045341270000	NE BLANCO UNIT	343	BP AMERICA	BLANCO	MESAVERDE	SAN JUAN	NM	16	31N	7W
95112	30045343250000	NE BLANCO UNIT	344	BP AMERICA	BLANCO	MESAVERDE	SAN JUAN	NM	26	31N	7W
95112	30045342050000	NE BLANCO UNIT	348	BP AMERICA	BLANCO	MESAVERDE	SAN JUAN	NM	35	31N	7W
162792	30045269000000	NE BLANCO UNIT	400	BP AMERICA	BASIN	FRUITLAND COAL	SAN JUAN	NM	7	31N	6W
162792	30045268830000	NE BLANCO UNIT	402	BP AMERICA	BASIN	FRUITLAND COAL	SAN JUAN	NM	5	30N	7W
162792	30045269010000	NE BLANCO UNIT	404	BP AMERICA	BASIN	FRUITLAND COAL	SAN JUAN	NM	34	31N	7W
162792	30045269140000	NE BLANCO UNIT	406	BP AMERICA	BASIN	FRUITLAND COAL	SAN JUAN	NM	22	31N	7W



XTO WELL ID	API	WELL NAME	WELL #	OPERATOR	FIELD	RESERVOIR	COUNTY	ST	SEC	TWP	RGE
162792	30045273310000	NE BLANCO UNIT	408	BP AMERICA	BASIN	FRUITLAND COAL	SAN JUAN	NM	20	31N	7W
162792	30045274880000	NE BLANCO UNIT	410	BP AMERICA	BASIN	FRUITLAND COAL	SAN JUAN	NM	9	31N	7W
162792	30045273540000	NE BLANCO UNIT	412	BP AMERICA	BASIN	FRUITLAND COAL	SAN JUAN	NM	29	31N	7W
162792	30045273200000	NE BLANCO UNIT	414	BP AMERICA	BASIN	FRUITLAND COAL	SAN JUAN	NM	30	31N	7W
162792	30045272870000	NE BLANCO UNIT	416	BP AMERICA	BASIN	FRUITLAND COAL	SAN JUAN	NM	21	31N	7W
162792	30045274030000	NE BLANCO UNIT	418	BP AMERICA	BASIN	FRUITLAND COAL	SAN JUAN	NM	28	31N	7W
162792	30045272860000	NE BLANCO UNIT	420	BP AMERICA	BASIN	FRUITLAND COAL	SAN JUAN	NM	28	31N	7W
162792	30045272990000	NE BLANCO UNIT	422	BP AMERICA	BASIN	FRUITLAND COAL	SAN JUAN	NM	20	31N	7W
162792	30045272430000	NE BLANCO UNIT	424	BP AMERICA	BASIN	FRUITLAND COAL	SAN JUAN	NM	4	30N	7W
162792	30045275840000	NE BLANCO UNIT	426	BP AMERICA	BASIN	FRUITLAND COAL	SAN JUAN	NM	6	31N	6W
162792	30045274870000	NE BLANCO UNIT	428	BP AMERICA	BASIN	FRUITLAND COAL	SAN JUAN	NM	24	31N	7W
162792	30045273080000	NE BLANCO UNIT	430	BP AMERICA	BASIN	FRUITLAND COAL	SAN JUAN	NM	5	30N	7W
162792	30045273090000	NE BLANCO UNIT	432	BP AMERICA	BASIN	FRUITLAND COAL	SAN JUAN	NM	7	30N	7W
162792	30045275080000	NE BLANCO UNIT	434	BP AMERICA	BASIN	FRUITLAND COAL	SAN JUAN	NM	23	31N	7W
162792	30045271840000	NE BLANCO UNIT	435	BP AMERICA	BASIN	FRUITLAND COAL	SAN JUAN	NM	1	30N	8W
162792	30045275100000	NE BLANCO UNIT	436	BP AMERICA	BASIN	FRUITLAND COAL	SAN JUAN	NM	19	31N	6W
162792	30045271690000	NE BLANCO UNIT	437	BP AMERICA	BASIN	FRUITLAND COAL	SAN JUAN	NM	12	30N	8W
162792	30045276590000	NE BLANCO UNIT	438	BP AMERICA	BASIN	FRUITLAND COAL	SAN JUAN	NM	18	31N	6W
162792	30045271470000	NE BLANCO UNIT	439	BP AMERICA	BASIN	FRUITLAND COAL	SAN JUAN	NM	13	30N	8W
162792	30045275550000	NE BLANCO UNIT	440	BP AMERICA	BASIN	FRUITLAND COAL	SAN JUAN	NM	11	31N	7W
162792	30045275690000	NE BLANCO UNIT	442	BP AMERICA	BASIN	FRUITLAND COAL	SAN JUAN	NM	11	31N	7W
162792	30045271630000	NE BLANCO UNIT	443	BP AMERICA	BASIN	FRUITLAND COAL	SAN JUAN	NM	24	30N	8W
162792	30045277200000	NE BLANCO UNIT	444	BP AMERICA	BASIN	FRUITLAND COAL	SAN JUAN	NM	23	31N	7W
162792	30045272460000	NE BLANCO UNIT	445	BP AMERICA	BASIN	FRUITLAND COAL	SAN JUAN	NM	25	31N	8W
162792	30045273100000	NE BLANCO UNIT	446	BP AMERICA	BASIN	FRUITLAND COAL	SAN JUAN	NM	33	31N	7W
162792	30045271360000	NE BLANCO UNIT	447	BP AMERICA	BASIN	FRUITLAND COAL	SAN JUAN	NM	36	31N	8W
162792	30045272230000	NE BLANCO UNIT	448	BP AMERICA	BASIN	FRUITLAND COAL	SAN JUAN	NM	32	31N	7W
162792	30045272650000	NE BLANCO UNIT	449	BP AMERICA	BASIN	FRUITLAND COAL	SAN JUAN	NM	19	31N	7W
162792	30045272570000	NE BLANCO UNIT	450	BP AMERICA	BASIN	FRUITLAND COAL	SAN JUAN	NM	32	31N	7W
162792	30045273270000	NE BLANCO UNIT	451	BP AMERICA	BASIN	FRUITLAND COAL	SAN JUAN	NM	6	30N	7W
162792	30045275070000	NE BLANCO UNIT	452	BP AMERICA	BASIN	FRUITLAND COAL	SAN JUAN	NM	15	31N	7W
162792	30045272630000	NE BLANCO UNIT	453	BP AMERICA	BASIN	FRUITLAND COAL	SAN JUAN	NM	6	30N	7W
162792	30045274020000	NE BLANCO UNIT	454	BP AMERICA	BASIN	FRUITLAND COAL	SAN JUAN	NM	33	31N	7W
162792	30045272450000	NE BLANCO UNIT	455	BP AMERICA	BASIN	FRUITLAND COAL	SAN JUAN	NM	31	31N	7W
162792	30045274760000	NE BLANCO UNIT	456	BP AMERICA	BASIN	FRUITLAND COAL	SAN JUAN	NM	26	31N	7W
162792	30045272660000	NE BLANCO UNIT	457	BP AMERICA	BASIN	FRUITLAND COAL	SAN JUAN	NM	31	31N	7W
162792	30045274750000	NE BLANCO UNIT	458	BP AMERICA	BASIN	FRUITLAND COAL	SAN JUAN	NM	13	31N	7W

XTO WELL ID	API	WELL NAME	WELL #	OPERATOR	FIELD	RESERVOIR	COUNTY	ST	SEC	TWP	RGE
162792	30045274480000	NE BLANCO UNIT	459	BP AMERICA	BASIN	FRUITLAND COAL	SAN JUAN	NM	19	31N	7W
162792	30045275090000	NE BLANCO UNIT	460	BP AMERICA	BASIN	FRUITLAND COAL	SAN JUAN	NM	7	31N	6W
162792	30045282220000	NE BLANCO UNIT	461	BP AMERICA	BASIN	FRUITLAND COAL	SAN JUAN	NM	12	30N	8W
162792	30045275360000	NE BLANCO UNIT	462	BP AMERICA	BASIN	FRUITLAND COAL	SAN JUAN	NM	1	31N	7W
162792	30045274170000	NE BLANCO UNIT	463	BP AMERICA	BASIN	FRUITLAND COAL	SAN JUAN	NM	18	30N	7W
162792	30045275480000	NE BLANCO UNIT	464	BP AMERICA	BASIN	FRUITLAND COAL	SAN JUAN	NM	10	31N	7W
162792	30045273260000	NE BLANCO UNIT	465	BP AMERICA	BASIN	FRUITLAND COAL	SAN JUAN	NM	1	30N	8W
162792	30045277210000	NE BLANCO UNIT	466	BP AMERICA	BASIN	FRUITLAND COAL	SAN JUAN	NM	34	31N	7W
162792	30045273530000	NE BLANCO UNIT	467	BP AMERICA	BASIN	FRUITLAND COAL	SAN JUAN	NM	12	30N	8W
162792	30045277070000	NE BLANCO UNIT	468	BP AMERICA	BASIN	FRUITLAND COAL	SAN JUAN	NM	35	31N	7W
162792	30045272850000	NE BLANCO UNIT	469	BP AMERICA	BASIN	FRUITLAND COAL	SAN JUAN	NM	13	30N	8W
162792	30045275710000	NE BLANCO UNIT	470	BP AMERICA	BASIN	FRUITLAND COAL	SAN JUAN	NM	27	31N	7W
162792	30045273190000	NE BLANCO UNIT	471	BP AMERICA	BASIN	FRUITLAND COAL	SAN JUAN	NM	25	31N	8W
162792	30045273180000	NE BLANCO UNIT	472	BP AMERICA	BASIN	FRUITLAND COAL	SAN JUAN	NM	29	31N	7W
162792	30045272980000	NE BLANCO UNIT	473	BP AMERICA	BASIN	FRUITLAND COAL	SAN JUAN	NM	36	31N	8W
162792	30045275700000	NE BLANCO UNIT	474	BP AMERICA	BASIN	FRUITLAND COAL	SAN JUAN	NM	26	31N	7W
162792	30045275680000	NE BLANCO UNIT	476	BP AMERICA	BASIN	FRUITLAND COAL	SAN JUAN	NM	22	31N	7W
162792	30045272440000	NE BLANCO UNIT	478	BP AMERICA	BASIN	FRUITLAND COAL	SAN JUAN	NM	21	31N	7W
162792	30045277220000	NE BLANCO UNIT	480	BP AMERICA	BASIN	FRUITLAND COAL	SAN JUAN	NM	14	31N	7W
162792	30045275820000	NE BLANCO UNIT	482	BP AMERICA	BASIN	FRUITLAND COAL	SAN JUAN	NM	15	31N	7W
162792	30045275490000	NE BLANCO UNIT	484	BP AMERICA	BASIN	FRUITLAND COAL	SAN JUAN	NM	16	31N	7W
162792	30045277750000	NE BLANCO UNIT	486	BP AMERICA	BASIN	FRUITLAND COAL	SAN JUAN	NM	19	31N	6W
162792	30045277230000	NE BLANCO UNIT	487	BP AMERICA	BASIN	FRUITLAND COAL	SAN JUAN	NM	35	31N	7W
162792	30045277080000	NE BLANCO UNIT	488	BP AMERICA	BASIN	FRUITLAND COAL	SAN JUAN	NM	24	31N	7W
162792	30045277050000	NE BLANCO UNIT	489	BP AMERICA	BASIN	FRUITLAND COAL	SAN JUAN	NM	12	31N	7W
162792	30045275670000	NE BLANCO UNIT	490	BP AMERICA	BASIN	FRUITLAND COAL	SAN JUAN	NM	14	31N	7W
162792	30045276600000	NE BLANCO UNIT	492	BP AMERICA	BASIN	FRUITLAND COAL	SAN JUAN	NM	12	31N	7W
162792	30045277240000	NE BLANCO UNIT	494	BP AMERICA	BASIN	FRUITLAND COAL	SAN JUAN	NM	27	31N	7W
162792	30045277090000	NE BLANCO UNIT	496	BP AMERICA	BASIN	FRUITLAND COAL	SAN JUAN	NM	18	31N	6W
162792	30045277100000	NE BLANCO UNIT	498	BP AMERICA	BASIN	FRUITLAND COAL	SAN JUAN	NM	13	31N	7W
162792	30045276870000	NE BLANCO UNIT	500	BP AMERICA	BASIN	FRUITLAND COAL	SAN JUAN	NM	20	31N	6W
162792	30045279910000	NE BLANCO UNIT	504	BP AMERICA	BASIN	FRUITLAND COAL	SAN JUAN	NM	16	31N	7W
95119	30045228910000	NE BLANCO UNIT	103A	BP AMERICA	BLANCO	MESAVERDE	SAN JUAN	NM	24	30N	8W
95121	30045228880000	NE BLANCO UNIT	104A	BP AMERICA	BLANCO	MESAVERDE	SAN JUAN	NM	1	30N	8W
95123	30045220440000	NE BLANCO UNIT	105A	BP AMERICA	BLANCO	MESAVERDE	SAN JUAN	NM	24	30N	8W
95112	30045313080000	NE BLANCO UNIT	105B	BP AMERICA	BLANCO	MESAVERDE	SAN JUAN	NM	24	30N	8W
95112	30045312900000	NE BLANCO UNIT	12M	BP AMERICA	BLANCO	MESAVERDE	SAN JUAN	NM	18	30N	7W

XTO WELL ID	API	WELL NAME	WELL #	OPERATOR	FIELD	RESERVOIR	COUNTY	ST	SEC	TWP	RGE
95112	30045341290000	NE BLANCO UNIT	12N	BP AMERICA	BLANCO	MESAVERDE	SAN JUAN	NM	18	30N	7W
95143	30045253590000	NE BLANCO UNIT	20A	BP AMERICA	BLANCO	MESAVERDE	SAN JUAN	NM	28	31N	7W
95148	30045228870000	NE BLANCO UNIT	23A	BP AMERICA	BLANCO	MESAVERDE	SAN JUAN	NM	6	30N	7W
95154	30045250010000	NE BLANCO UNIT	26A	BP AMERICA	BLANCO	MESAVERDE	SAN JUAN	NM	8	30N	7W
95112	30045313090000	NE BLANCO UNIT	29A	BP AMERICA	BLANCO	MESAVERDE	SAN JUAN	NM	24	30N	8W
95159	30045310910000	NE BLANCO UNIT	2A	BP AMERICA	BLANCO	MESAVERDE	SAN JUAN	NM	20	31N	7W
95112	30045338200000	NE BLANCO UNIT	2M	BP AMERICA	BLANCO	MESAVERDE	SAN JUAN	NM	20	31N	7W
95112	30045341280000	NE BLANCO UNIT	306M	BP AMERICA	BLANCO	MESAVERDE	SAN JUAN	NM	26	31N	7W
95112	30045312730000	NE BLANCO UNIT	307M	BP AMERICA	BLANCO	MESAVERDE	SAN JUAN	NM	24	31N	7W
95112	30045312440000	NE BLANCO UNIT	307N	BP AMERICA	BLANCO	MESAVERDE	SAN JUAN	NM	24	31N	7W
95162	30045228900000	NE BLANCO UNIT	30A	BP AMERICA	BLANCO	MESAVERDE	SAN JUAN	NM	12	30N	8W
95112	30045312610000	NE BLANCO UNIT	311M	BP AMERICA	BLANCO	MESAVERDE	SAN JUAN	NM	13	31N	7W
95169	30045312710000	NE BLANCO UNIT	318M	BP AMERICA	BLANCO	MESAVERDE	SAN JUAN	NM	12	31N	7W
95171	30045310900000	NE BLANCO UNIT	319M	BP AMERICA	BLANCO	MESAVERDE	SAN JUAN	NM	7	31N	6W
95172	30045244490000	NE BLANCO UNIT	31A	BP AMERICA	BLANCO	MESAVERDE	SAN JUAN	NM	7	30N	7W
95175	30045311590000	NE BLANCO UNIT	320M	BP AMERICA	BLANCO	MESAVERDE	SAN JUAN	NM	6	31N	6W
95112	30045312880000	NE BLANCO UNIT	321M	BP AMERICA	BLANCO	MESAVERDE	SAN JUAN	NM	18	31N	6W
95112	30045336650000	NE BLANCO UNIT	321N	BP AMERICA	BLANCO	MESAVERDE	SAN JUAN	NM	18	31N	6W
95112	30045313650000	NE BLANCO UNIT	322M	BP AMERICA	BLANCO	MESAVERDE	SAN JUAN	NM	18	31N	6W
95112	30045313660000	NE BLANCO UNIT	323M	BP AMERICA	BLANCO	MESAVERDE	SAN JUAN	NM	19	31N	6W
95112	30045334960000	NE BLANCO UNIT	323N	BP AMERICA	BLANCO	MESAVERDE	SAN JUAN	NM	19	31N	6W
95112	30045323760000	NE BLANCO UNIT	324M	BP AMERICA	BLANCO	MESAVERDE	SAN JUAN	NM	14	31N	7W
95112	30045343400000	NE BLANCO UNIT	324N	BP AMERICA	BLANCO	MESAVERDE	SAN JUAN	NM	11	31N	7W
95112	30045343010000	NE BLANCO UNIT	324P	BP AMERICA	BLANCO	MESAVERDE	SAN JUAN	NM	14	31N	7W
95182	30045312890000	NE BLANCO UNIT	325M	BP AMERICA	BLANCO	MESAVERDE	SAN JUAN	NM	23	31N	7W
95112	30045321550000	NE BLANCO UNIT	325N	BP AMERICA	BLANCO	MESAVERDE	SAN JUAN	NM	23	31N	7W
95183	30045249910000	NE BLANCO UNIT	32A	BP AMERICA	BLANCO	MESAVERDE	SAN JUAN	NM	7	30N	7W
95112	30045321410000	NE BLANCO UNIT	330M	BP AMERICA	BLANCO	MESAVERDE	SAN JUAN	NM	27	31N	7W
95112	30045338210000	NE BLANCO UNIT	337M	BP AMERICA	BLANCO	MESAVERDE	SAN JUAN	NM	20	31N	7W
95112	30045342970000	NE BLANCO UNIT	338M	BP AMERICA	BLANCO	MESAVERDE	SAN JUAN	NM	16	31N	7W
95185	30045303270000	NE BLANCO UNIT	33A	BP AMERICA	BLANCO	MESAVERDE	SAN JUAN	NM	12	31N	7W
95112	30045339770000	NE BLANCO UNIT	340M	BP AMERICA	BLANCO	MESAVERDE	SAN JUAN	NM	31	31N	7W
95187	30045243180000	NE BLANCO UNIT	34A	BP AMERICA	BLANCO	MESAVERDE	SAN JUAN	NM	18	30N	7W
95190	30045228890000	NE BLANCO UNIT	36A	BP AMERICA	BLANCO	MESAVERDE	SAN JUAN	NM	1	30N	8W
95192	30045242180000	NE BLANCO UNIT	37A	BP AMERICA	BLANCO	MESAVERDE	SAN JUAN	NM	6	30N	7W
95112	30045346570000	NE BLANCO UNIT	37B	BP AMERICA	BLANCO	MESAVERDE	SAN JUAN	NM	5	30N	7W
95195	30045229230000	NE BLANCO UNIT	39A	BP AMERICA	BLANCO	MESAVERDE	SAN JUAN	NM	36	31N	8W

XTO WELL ID	API	WELL NAME	WELL #	OPERATOR	FIELD	RESERVOIR	COUNTY	ST	SEC	TWP	RGE
95196	30045230880000	NE BLANCO UNIT	3A	BP AMERICA	BLANCO	MESAVERDE	SAN JUAN	NM	5	30N	7W
95197	30045264570000	NE BLANCO UNIT	3R	BP AMERICA	BLANCO	MESAVERDE	SAN JUAN	NM	5	30N	7W
162792	30045334670000	NE BLANCO UNIT	400A	BP AMERICA	BASIN	FRUITLAND COAL	SAN JUAN	NM	7	31N	6W
162792	30045282710000	NE BLANCO UNIT	400R	BP AMERICA	BASIN	FRUITLAND COAL	SAN JUAN	NM	7	31N	6W
162792	30045338420000	NE BLANCO UNIT	402A	BP AMERICA	BASIN	FRUITLAND COAL	SAN JUAN	NM	5	30N	7W
162792	30045283200000	NE BLANCO UNIT	404R	BP AMERICA	BASIN	FRUITLAND COAL	SAN JUAN	NM	34	31N	7W
162792	30045324120000	NE BLANCO UNIT	406A	BP AMERICA	BASIN	FRUITLAND COAL	SAN JUAN	NM	22	31N	7W
162792	30045323720000	NE BLANCO UNIT	408A	BP AMERICA	BASIN	FRUITLAND COAL	SAN JUAN	NM	20	31N	7W
95201	30045229240000	NE BLANCO UNIT	40A	BP AMERICA	BLANCO	MESAVERDE	SAN JUAN	NM	36	31N	8W
162792	30045313670000	NE BLANCO UNIT	410A	BP AMERICA	BASIN	FRUITLAND COAL	SAN JUAN	NM	9	31N	7W
162792	30045332110000	NE BLANCO UNIT	412A	BP AMERICA	BASIN	FRUITLAND COAL	SAN JUAN	NM	29	31N	7W
162792	30045337620000	NE BLANCO UNIT	416A	BP AMERICA	BASIN	FRUITLAND COAL	SAN JUAN	NM	21	31N	7W
162792	30045323730000	NE BLANCO UNIT	418A	BP AMERICA	BASIN	FRUITLAND COAL	SAN JUAN	NM	28	31N	7W
95112	30045311980000	NE BLANCO UNIT	41A	BP AMERICA	BLANCO	MESAVERDE	SAN JUAN	NM	25	31N	8W
162792	30045346100000	NE BLANCO UNIT	421A	BP AMERICA	BASIN	FRUITLAND COAL	SAN JUAN	NM	33	31N	7W
162792	30045323710000	NE BLANCO UNIT	422A	BP AMERICA	BASIN	FRUITLAND COAL	SAN JUAN	NM	20	31N	7W
162792	30045336630000	NE BLANCO UNIT	425A	BP AMERICA	BASIN	FRUITLAND COAL	SAN JUAN	NM	7	30N	7W
162792	30045323330000	NE BLANCO UNIT	426A	BP AMERICA	BASIN	FRUITLAND COAL	SAN JUAN	NM	6	31N	6W
162792	30045330070000	NE BLANCO UNIT	428A	BP AMERICA	BASIN	FRUITLAND COAL	SAN JUAN	NM	24	31N	7W
95112	30045320180000	NE BLANCO UNIT	42A	BP AMERICA	BLANCO	MESAVERDE	SAN JUAN	NM	19	31N	7W
162792	30045323750000	NE BLANCO UNIT	430A	BP AMERICA	BASIN	FRUITLAND COAL	SAN JUAN	NM	5	30N	7W
162792	30045314400000	NE BLANCO UNIT	433A	BP AMERICA	BASIN	FRUITLAND COAL	SAN JUAN	NM	24	30N	8W
162792	30045330060000	NE BLANCO UNIT	434A	BP AMERICA	BASIN	FRUITLAND COAL	SAN JUAN	NM	23	31N	7W
162792	30045320200000	NE BLANCO UNIT	435A	BP AMERICA	BASIN	FRUITLAND COAL	SAN JUAN	NM	1	30N	8W
162792	30045323210000	NE BLANCO UNIT	436A	BP AMERICA	BASIN	FRUITLAND COAL	SAN JUAN	NM	19	31N	6W
162792	30045320700000	NE BLANCO UNIT	437A	BP AMERICA	BASIN	FRUITLAND COAL	SAN JUAN	NM	12	30N	8W
162792	30045322800000	NE BLANCO UNIT	438A	BP AMERICA	BASIN	FRUITLAND COAL	SAN JUAN	NM	18	31N	6W
162792	30045322210000	NE BLANCO UNIT	439A	BP AMERICA	BASIN	FRUITLAND COAL	SAN JUAN	NM	12	30N	8W
95206	30045230900000	NE BLANCO UNIT	43A	BP AMERICA	BLANCO	MESAVERDE	SAN JUAN	NM	11	31N	7W
162792	30045320660000	NE BLANCO UNIT	440A	BP AMERICA	BASIN	FRUITLAND COAL	SAN JUAN	NM	11	31N	7W
162792	30045318930000	NE BLANCO UNIT	441A	BP AMERICA	BASIN	FRUITLAND COAL	SAN JUAN	NM	24	30N	8W
162792	30045278170000	NE BLANCO UNIT	441R	BP AMERICA	BASIN	FRUITLAND COAL	SAN JUAN	NM	24	30N	8W
162792	30045313620000	NE BLANCO UNIT	442A	BP AMERICA	BASIN	FRUITLAND COAL	SAN JUAN	NM	11	31N	7W
162792	30045313540000	NE BLANCO UNIT	443A	BP AMERICA	BASIN	FRUITLAND COAL	SAN JUAN	NM	24	30N	8W
162792	30045321200000	NE BLANCO UNIT	445A	BP AMERICA	BASIN	FRUITLAND COAL	SAN JUAN	NM	25	31N	8W
162792	30045321130000	NE BLANCO UNIT	447A	BP AMERICA	BASIN	FRUITLAND COAL	SAN JUAN	NM	36	31N	8W
162792	30045323790000	NE BLANCO UNIT	448A	BP AMERICA	BASIN	FRUITLAND COAL	SAN JUAN	NM	32	31N	7W

XTO WELL ID	API	WELL NAME	WELL #	OPERATOR	FIELD	RESERVOIR	COUNTY	ST	SEC	TWP	RGE
162792	30045321720000	NE BLANCO UNIT	449A	BP AMERICA	BASIN	FRUITLAND COAL	SAN JUAN	NM	19	31N	7W
162792	30045332730000	NE BLANCO UNIT	450A	BP AMERICA	BASIN	FRUITLAND COAL	SAN JUAN	NM	32	31N	7W
162792	30045336700000	NE BLANCO UNIT	451A	BP AMERICA	BASIN	FRUITLAND COAL	SAN JUAN	NM	5	30N	7W
162792	30045338160000	NE BLANCO UNIT	452A	BP AMERICA	BASIN	FRUITLAND COAL	SAN JUAN	NM	15	31N	7W
162792	30045331950000	NE BLANCO UNIT	454A	BP AMERICA	BASIN	FRUITLAND COAL	SAN JUAN	NM	33	31N	7W
162792	30045322490000	NE BLANCO UNIT	455A	BP AMERICA	BASIN	FRUITLAND COAL	SAN JUAN	NM	31	31N	7W
162792	30045321380000	NE BLANCO UNIT	457A	BP AMERICA	BASIN	FRUITLAND COAL	SAN JUAN	NM	30	31N	7W
162792	30045322810000	NE BLANCO UNIT	458A	BP AMERICA	BASIN	FRUITLAND COAL	SAN JUAN	NM	13	31N	7W
95210	30045243630000	NE BLANCO UNIT	45A	BP AMERICA	BLANCO	MESAVERDE	SAN JUAN	NM	5	30N	7W
162792	30045322790000	NE BLANCO UNIT	460A	BP AMERICA	BASIN	FRUITLAND COAL	SAN JUAN	NM	7	31N	6W
162792	30045323740000	NE BLANCO UNIT	461A	BP AMERICA	BASIN	FRUITLAND COAL	SAN JUAN	NM	12	30N	8W
162792	30045323550000	NE BLANCO UNIT	462A	BP AMERICA	BASIN	FRUITLAND COAL	SAN JUAN	NM	1	31N	7W
162792	30045323130000	NE BLANCO UNIT	463A	BP AMERICA	BASIN	FRUITLAND COAL	SAN JUAN	NM	18	30N	7W
162792	30045313630000	NE BLANCO UNIT	464A	BP AMERICA	BASIN	FRUITLAND COAL	SAN JUAN	NM	10	31N	7W
162792	30045322140000	NE BLANCO UNIT	465A	BP AMERICA	BASIN	FRUITLAND COAL	SAN JUAN	NM	1	30N	8W
95212	30045248580000	NE BLANCO UNIT	46A	BP AMERICA	BLANCO	MESAVERDE	SAN JUAN	NM	33	31N	7W
162792	30045331590000	NE BLANCO UNIT	471A	BP AMERICA	BASIN	FRUITLAND COAL	SAN JUAN	NM	25	31N	8W
162792	30045346480000	NE BLANCO UNIT	472A	BP AMERICA	BASIN	FRUITLAND COAL	SAN JUAN	NM	29	31N	7W
162792	30045336890000	NE BLANCO UNIT	473A	BP AMERICA	BASIN	FRUITLAND COAL	SAN JUAN	NM	36	31N	8W
162792	30045338260000	NE BLANCO UNIT	476A	BP AMERICA	BASIN	FRUITLAND COAL	SAN JUAN	NM	22	31N	7W
162792	30045323950000	NE BLANCO UNIT	478A	BP AMERICA	BASIN	FRUITLAND COAL	SAN JUAN	NM	21	31N	7W
95214	30045242200000	NE BLANCO UNIT	47A	BP AMERICA	BLANCO	MESAVERDE	SAN JUAN	NM	32	31N	7W
95112	30045342960000	NE BLANCO UNIT	47M	BP AMERICA	BLANCO	MESAVERDE	SAN JUAN	NM	32	31N	7W
95112	30045341370000	NE BLANCO UNIT	47N	BP AMERICA	BLANCO	MESAVERDE	SAN JUAN	NM	32	31N	7W
162792	30045324150000	NE BLANCO UNIT	480A	BP AMERICA	BASIN	FRUITLAND COAL	SAN JUAN	NM	14	31N	7W
162792	30045323800000	NE BLANCO UNIT	481A	BP AMERICA	BASIN	FRUITLAND COAL	SAN JUAN	NM	36	31N	7W
162792	30045320190000	NE BLANCO UNIT	482A	BP AMERICA	BASIN	FRUITLAND COAL	SAN JUAN	NM	15	31N	7W
162792	30045320130000	NE BLANCO UNIT	484A	BP AMERICA	BASIN	FRUITLAND COAL	SAN JUAN	NM	16	31N	7W
162792	30045324110000	NE BLANCO UNIT	487A	BP AMERICA	BASIN	FRUITLAND COAL	SAN JUAN	NM	35	31N	7W
162792	30045341380000	NE BLANCO UNIT	488A	BP AMERICA	BASIN	FRUITLAND COAL	SAN JUAN	NM	24	31N	7W
95216	30045242190000	NE BLANCO UNIT	48A	BP AMERICA	BLANCO	MESAVERDE	SAN JUAN	NM	32	31N	7W
162792	30045324140000	NE BLANCO UNIT	490A	BP AMERICA	BASIN	FRUITLAND COAL	SAN JUAN	NM	14	31N	7W
162792	30045324100000	NE BLANCO UNIT	491A	BP AMERICA	BASIN	FRUITLAND COAL	SAN JUAN	NM	26	31N	7W
162792	30045330990000	NE BLANCO UNIT	492A	BP AMERICA	BASIN	FRUITLAND COAL	SAN JUAN	NM	12	31N	7W
162792	30045313640000	NE BLANCO UNIT	496A	BP AMERICA	BASIN	FRUITLAND COAL	SAN JUAN	NM	18	31N	6W
162792	30045324130000	NE BLANCO UNIT	498A	BP AMERICA	BASIN	FRUITLAND COAL	SAN JUAN	NM	13	31N	7W
95112	30045333050000	NE BLANCO UNIT	49M	BP AMERICA	BLANCO	MESAVERDE	SAN JUAN	NM	30	31N	7W

XTO WELL ID	API	WELL NAME	WELL #	OPERATOR	FIELD	RESERVOIR	COUNTY	ST	SEC	TWP	RGE
162792	30045322980000	NE BLANCO UNIT	500A	BP AMERICA	BASIN	FRUITLAND COAL	SAN JUAN	NM	20	31N	6W
162792	30045313970000	NE BLANCO UNIT	504A	BP AMERICA	BASIN	FRUITLAND COAL	SAN JUAN	NM	16	31N	7W
95112	30045311990000	NE BLANCO UNIT	50A	BP AMERICA	BLANCO	MESAVERDE	SAN JUAN	NM	25	31N	8W
95222	30045230910000	NE BLANCO UNIT	51A	BP AMERICA	BLANCO	MESAVERDE	SAN JUAN	NM	29	31N	7W
95112	30045337630000	NE BLANCO UNIT	51M	BP AMERICA	BLANCO	MESAVERDE	SAN JUAN	NM	29	31N	7W
95224	30045298590000	NE BLANCO UNIT	52A	BP AMERICA	BLANCO	MESAVERDE	SAN JUAN	NM	15	31N	7W
95226	30045252350000	NE BLANCO UNIT	53A	BP AMERICA	BLANCO	MESAVERDE	SAN JUAN	NM	28	31N	7W
95228	30045250930000	NE BLANCO UNIT	54A	BP AMERICA	BLANCO	MESAVERDE	SAN JUAN	NM	33	31N	7W
95230	30045253550000	NE BLANCO UNIT	55A	BP AMERICA	BLANCO	MESAVERDE	SAN JUAN	NM	22	31N	7W
95232	30045253690000	NE BLANCO UNIT	56A	BP AMERICA	BLANCO	MESAVERDE	SAN JUAN	NM	34	31N	7W
95234	30045302820000	NE BLANCO UNIT	57M	BP AMERICA	BLANCO	MESAVERDE	SAN JUAN	NM	21	31N	7W
95236	30045302830000	NE BLANCO UNIT	58M	BP AMERICA	BLANCO	MESAVERDE	SAN JUAN	NM	13	31N	7W
95238	30045309580000	NE BLANCO UNIT	59A	BP AMERICA	BLANCO	MESAVERDE	SAN JUAN	NM	24	31N	7W
95239	30045220430000	NE BLANCO UNIT	5A	BP AMERICA	BLANCO	MESAVERDE	SAN JUAN	NM	13	30N	8W
95240	30045214770000	NE BLANCO UNIT	5R	BP AMERICA	BLANCO	MESAVERDE	SAN JUAN	NM	13	30N	8W
95243	30045310880000	NE BLANCO UNIT	60A	BP AMERICA	BLANCO	MESAVERDE	SAN JUAN	NM	7	31N	6W
95112	30045312720000	NE BLANCO UNIT	61A	BP AMERICA	BLANCO	MESAVERDE	SAN JUAN	NM	19	31N	6W
95112	30045334760000	NE BLANCO UNIT	63M	BP AMERICA	BLANCO	MESAVERDE	SAN JUAN	NM	1	31N	7W
95248	30045234830000	NE BLANCO UNIT	64A	BP AMERICA	BLANCO	MESAVERDE	SAN JUAN	NM	10	31N	7W
95250	30045310760000	NE BLANCO UNIT	65A	BP AMERICA	BLANCO	MESAVERDE	SAN JUAN	NM	11	31N	7W
95252	30045229220000	NE BLANCO UNIT	66A	BP AMERICA	BLANCO	MESAVERDE	SAN JUAN	NM	31	31N	7W
95112	30045323190000	NE BLANCO UNIT	66M	BP AMERICA	BLANCO	MESAVERDE	SAN JUAN	NM	30	31N	7W
95254	30045234820000	NE BLANCO UNIT	67A	BP AMERICA	BLANCO	MESAVERDE	SAN JUAN	NM	9	31N	7W
95257	30045312620000	NE BLANCO UNIT	69A	BP AMERICA	BLANCO	MESAVERDE	SAN JUAN	NM	26	31N	7W
95261	30045253580000	NE BLANCO UNIT	70A	BP AMERICA	BLANCO	MESAVERDE	SAN JUAN	NM	27	31N	7W
95263	30045306880000	NE BLANCO UNIT	71A	BP AMERICA	BLANCO	MESAVERDE	SAN JUAN	NM	23	31N	7W
95265	30045253600000	NE BLANCO UNIT	72A	BP AMERICA	BLANCO	MESAVERDE	SAN JUAN	NM	29	31N	7W
95267	30045309570000	NE BLANCO UNIT	73A	BP AMERICA	BLANCO	MESAVERDE	SAN JUAN	NM	35	31N	7W
95271	30045309600000	NE BLANCO UNIT	77A	BP AMERICA	BLANCO	MESAVERDE	SAN JUAN	NM	15	31N	7W
95112	30045310240000	NE BLANCO UNIT	78A	BP AMERICA	BLANCO	MESAVERDE	SAN JUAN	NM	21	31N	7W
95279	30045221640000	NE BLANCO UNIT	9A	BP AMERICA	BLANCO	MESAVERDE	SAN JUAN	NM	12	30N	8W
77803	30045211430000	LARCHER	2	XTO ENERGY	BLANCO	PICTURED CLIFFS	SAN JUAN	NM	13	31N	11W
77840	30045320650000	BEAVER LODGE COM	3	XTO ENERGY	BLANCO	MESAVERDE	SAN JUAN	NM	36	31N	11W
77841	30045320640000	BEAVER LODGE COM	4	XTO ENERGY	BLANCO	MESAVERDE	SAN JUAN	NM	36	31N	11W
77758	30045230480000	BEAVER LODGE COM	2A	XTO ENERGY	BLANCO	MESAVERDE	SAN JUAN	NM	36	31N	11W
77759	30045219590000	BEAVER LODGE COM	2R	XTO ENERGY	BLANCO	MESAVERDE	SAN JUAN	NM	36	31N	11W
77760	30045219590000	BEAVER LODGE COM	2R	XTO ENERGY	BLANCO	PICTURED CLIFFS	SAN JUAN	NM	36	31N	11W

XTO WELL ID	API	WELL NAME	WELL #	OPERATOR	FIELD	RESERVOIR	COUNTY	ST	SEC	TWP	RGE
360155	VARIOUS	ALLISON UNIT	VARIOUS	CONOCOPHILLIPS	LOS PINOS S	PICTURED CLIFFS	SAN JUAN	NM		32N	7W
360155	VARIOUS	ALLISON UNIT	VARIOUS	CONOCOPHILLIPS	WILDCAT	GALLUP	SAN JUAN	NM		32N	7W
360155	VARIOUS	ALLISON UNIT	VARIOUS	CONOCOPHILLIPS	VARIOUS	DAKOTA	SAN JUAN	NM		32N	6W
360155	VARIOUS	ALLISON UNIT	VARIOUS	CONOCOPHILLIPS	VARIOUS	FRUITLAND COAL	VARIOUS	NM		32N	6W
360155	VARIOUS	ALLISON UNIT	VARIOUS	CONOCOPHILLIPS	VARIOUS	MESAVERDE	VARIOUS	NM		32N	7W
60475	30045357390000	W LYBROOK UNIT	707H	WPX ENERGY	BASIN	MANCOS	SAN JUAN	NM	12	23N	9W
60476	30045357400000	W LYBROOK UNIT	708H	WPX ENERGY	BASIN	MANCOS	SAN JUAN	NM	12	23N	9W
60478	30045357420000	W LYBROOK UNIT	747H	WPX ENERGY	BASIN	MANCOS	SAN JUAN	NM	12	23N	9W
60479	30045357430000	W LYBROOK UNIT	748H	WPX ENERGY	BASIN	MANCOS	SAN JUAN	NM	12	23N	9W
60480	30045357440000	W LYBROOK UNIT	749H	WPX ENERGY	BASIN	MANCOS	SAN JUAN	NM	12	23N	9W
77421	30045333280000	FRPC 16	1	XTO ENERGY	BASIN	FRUITLAND COAL	SAN JUAN	NM	16	29N	13W
77422	30045317680000	FRPC 17	1	XTO ENERGY	BASIN	FRUITLAND COAL	SAN JUAN	NM	17	29N	13W
77576	30045309380000	RPC 17	3	XTO ENERGY	BASIN	FRUITLAND COAL	SAN JUAN	NM	17	29N	13W
77577	30045309380000	RPC 17	3	XTO ENERGY	KUTZ W	PICTURED CLIFFS	SAN JUAN	NM	17	29N	13W
96943	30045309550000	RPC 17	4	XTO ENERGY	BASIN	FRUITLAND COAL	SAN JUAN	NM	17	29N	13W
77575	30045321580000	ROP CO 18	4	XTO ENERGY	KUTZ W	PICTURED CLIFFS	SAN JUAN	NM	18	29N	13W
77575	30045321580000	ROP CO 18	4	XTO ENERGY	BASIN	FRUITLAND COAL	SAN JUAN	NM	18	29N	13W
77579	30045309430000	RPC 18	3	XTO ENERGY	BASIN	FRUITLAND COAL	SAN JUAN	NM	18	29N	13W
77580	30045309430000	RPC 18	3	XTO ENERGY	KUTZ W	PICTURED CLIFFS	SAN JUAN	NM	18	29N	13W
74822	30045347490000	WESTLAND PARK	1	THOMPSON E&P	BASIN	FRUITLAND COAL	SAN JUAN	NM	18	29N	13W
97131	30045347490000	WESTLAND PARK	1	THOMPSON E&P	KUTZ	PICTURED CLIFFS	SAN JUAN	NM	18	29N	13W
74821	30045347500000	WESTLAND PARK	2	THOMPSON E&P	BASIN	FRUITLAND COAL	SAN JUAN	NM	18	29N	13W
77423	30045312690000	FRPC 19	1	XTO ENERGY	BASIN	FRUITLAND COAL	SAN JUAN	NM	19	29N	13W
77425	30045327050000	FRPC 19	3	XTO ENERGY	BASIN	FRUITLAND COAL	SAN JUAN	NM	19	29N	13W
77426	30045311520000	FRPC 19	4	XTO ENERGY	BASIN	FRUITLAND COAL	SAN JUAN	NM	19	29N	13W
77427	30045311520000	FRPC 19	4	XTO ENERGY	KUTZ W	PICTURED CLIFFS	SAN JUAN	NM	19	29N	13W
77687	30045327660000	FRPC 19	2Y	XTO ENERGY	KUTZ W	PICTURED CLIFFS	SAN JUAN	NM	19	29N	13W
77424	30045327660000	FRPC 19	2Y	XTO ENERGY	BASIN	FRUITLAND COAL	SAN JUAN	NM	19	29N	13W
77410	30045080970000	EATON WHITE 20	1	XTO ENERGY	KUTZ W	PICTURED CLIFFS	SAN JUAN	NM	20	29N	13W
77411	30045309770000	EATON WHITE 20	2	XTO ENERGY	BASIN	FRUITLAND COAL	SAN JUAN	NM	20	29N	13W
77412	30045309770000	EATON WHITE 20	2	XTO ENERGY	KUTZ W	PICTURED CLIFFS	SAN JUAN	NM	20	29N	13W
77428	30045311210000	FRPC 20	3	XTO ENERGY	BASIN	FRUITLAND COAL	SAN JUAN	NM	20	29N	13W
77429	30045311210000	FRPC 20	3	XTO ENERGY	KUTZ W	PICTURED CLIFFS	SAN JUAN	NM	20	29N	13W
77430	30045310590000	FRPC 21	2	XTO ENERGY	BASIN	FRUITLAND COAL	SAN JUAN	NM	21	29N	13W
77431	30045310790000	FRPC 21	3	XTO ENERGY	KUTZ W	PICTURED CLIFFS	SAN JUAN	NM	21	29N	13W
77434	30045311730000	FRPC 29	1	XTO ENERGY	BASIN	FRUITLAND COAL	SAN JUAN	NM	29	29N	13W
77437	30045321170000	FRPC 29	4Y	XTO ENERGY	BASIN	FRUITLAND COAL	SAN JUAN	NM	29	29N	13W

XTO WELL ID	API	WELL NAME	WELL #	OPERATOR	FIELD	RESERVOIR	COUNTY	ST	SEC	TWP	RGE
77437	30045321170000	FRPC 29	4Y	XTO ENERGY	KUTZ W	PICTURED CLIFFS	SAN JUAN	NM	29	29N	13W
77438	30045327480000	FRPC 30	1	XTO ENERGY	BASIN	FRUITLAND COAL	SAN JUAN	NM	30	29N	13W
77439	30045327380000	FRPC 30	2	XTO ENERGY	BASIN	FRUITLAND COAL	SAN JUAN	NM	30	29N	13W
77585	30045302020000	WF FEDERAL 3	1	XTO ENERGY	HARPER HILL	PICTURED CLIFFS	SAN JUAN	NM	3	29N	14W
96976	30045302020000	WF FEDERAL 3	1	XTO ENERGY	BASIN	FRUITLAND COAL	SAN JUAN	NM	3	29N	14W
77586	30045301680000	WF FEDERAL 3	2	XTO ENERGY	BASIN	FRUITLAND COAL	SAN JUAN	NM	3	29N	14W
77534	30045303660000	ROP CO 4	1	XTO ENERGY	TWIN MOUNDS	PICTURED CLIFFS	SAN JUAN	NM	4	29N	14W
77533	30045303660000	ROP CO 4	1	XTO ENERGY	BASIN	FRUITLAND COAL	SAN JUAN	NM	4	29N	14W
77535	30045304220000	ROP CO 4	2	XTO ENERGY	TWIN MOUNDS	PICTURED CLIFFS	SAN JUAN	NM	4	29N	14W
77537	30045303940000	ROP CO 4	3	XTO ENERGY	TWIN MOUNDS	PICTURED CLIFFS	SAN JUAN	NM	4	29N	14W
77536	30045303940000	ROP CO 4	3	XTO ENERGY	BASIN	FRUITLAND COAL	SAN JUAN	NM	4	29N	14W
77539	30045304430000	ROP CO 4	4	XTO ENERGY	TWIN MOUNDS	PICTURED CLIFFS	SAN JUAN	NM	4	29N	14W
77538	30045304430000	ROP CO 4	4	XTO ENERGY	BASIN	FRUITLAND COAL	SAN JUAN	NM	4	29N	14W
77540	30045304150000	ROP CO 5	4	XTO ENERGY	TWIN MOUNDS	PICTURED CLIFFS	SAN JUAN	NM	5	29N	14W
77690	30045304150000	ROP CO 5	4	XTO ENERGY	BASIN	FRUITLAND COAL	SAN JUAN	NM	5	29N	14W
77692	30045298530000	WF FEDERAL 5	2	XTO ENERGY	TWIN MOUNDS	PICTURED CLIFFS	SAN JUAN	NM	5	29N	14W
77588	30045298530000	WF FEDERAL 5	2	XTO ENERGY	BASIN	FRUITLAND COAL	SAN JUAN	NM	5	29N	14W
77589	30045298520000	WF FEDERAL 5	3	XTO ENERGY	BASIN	FRUITLAND COAL	SAN JUAN	NM	5	29N	14W
77590	30045298520000	WF FEDERAL 5	3	XTO ENERGY	TWIN MOUNDS	PICTURED CLIFFS	SAN JUAN	NM	5	29N	14W
77587	30045313530000	WF FEDERAL 5	1R	XTO ENERGY	BASIN	FRUITLAND COAL	SAN JUAN	NM	5	29N	14W
77409	30045294590000	BUSHMAN FEDERAL 6	1	XTO ENERGY	TWIN MOUNDS	PICTURED CLIFFS	SAN JUAN	NM	6	29N	14W
77408	30045294590000	BUSHMAN FEDERAL 6	1	XTO ENERGY	BASIN	FRUITLAND COAL	SAN JUAN	NM	6	29N	14W
77591	30045317250000	WF FEDERAL 6	3	XTO ENERGY	BASIN	FRUITLAND COAL	SAN JUAN	NM	6	29N	14W
77592	30045318520000	WF FEDERAL 6	4	XTO ENERGY	BASIN	FRUITLAND COAL	SAN JUAN	NM	6	29N	14W
77543	30045331900000	ROP CO 7	2	XTO ENERGY	BASIN	FRUITLAND COAL	SAN JUAN	NM	7	29N	14W
77544	30045331900000	ROP CO 7	2	XTO ENERGY	TWIN MOUNDS	PICTURED CLIFFS	SAN JUAN	NM	7	29N	14W
77546	30045327880000	ROP CO 7	4	XTO ENERGY	BASIN	FRUITLAND COAL	SAN JUAN	NM	7	29N	14W
77548	30045303460000	ROP CO 8	1	XTO ENERGY	TWIN MOUNDS	PICTURED CLIFFS	SAN JUAN	NM	8	29N	14W
77547	30045303460000	ROP CO 8	1	XTO ENERGY	BASIN	FRUITLAND COAL	SAN JUAN	NM	8	29N	14W
77691	30045306010000	ROP CO 8	2	XTO ENERGY	TWIN MOUNDS	FC/PC	SAN JUAN	NM	8	29N	14W
77550	30045313990000	ROP CO 8	3	XTO ENERGY	TWIN MOUNDS	FC/PC	SAN JUAN	NM	8	29N	14W
77678	30045313990000	ROP CO 8	3	XTO ENERGY	TWIN MOUNDS	FRUITLAND COAL	SAN JUAN	NM	8	29N	14W
77550	30045313990000	ROP CO 8	3	XTO ENERGY	TWIN MOUNDS	PICTURED CLIFFS	SAN JUAN	NM	8	29N	14W
77551	30045304600000	ROP CO 8	4	XTO ENERGY	TWIN MOUNDS	PICTURED CLIFFS	SAN JUAN	NM	8	29N	14W
77553	30045303830000	ROP CO 9	1	XTO ENERGY	TWIN MOUNDS	PICTURED CLIFFS	SAN JUAN	NM	9	29N	14W
77552	30045303830000	ROP CO 9	1	XTO ENERGY	BASIN	FRUITLAND COAL	SAN JUAN	NM	9	29N	14W
77559	30045303450000	ROP CO 9	4	XTO ENERGY	TWIN MOUNDS	PICTURED CLIFFS	SAN JUAN	NM	9	29N	14W



XTO WELL ID	API	WELL NAME	WELL #	OPERATOR	FIELD	RESERVOIR	COUNTY	ST	SEC	TWP	RGE
77555	30045338840000	ROPCO 9	2R	XTO ENERGY	BASIN	FRUITLAND COAL	SAN JUAN	NM	9	29N	14W
77557	30045338830000	ROPCO 9	3R	XTO ENERGY	BASIN	FRUITLAND COAL	SAN JUAN	NM	9	29N	14W
77443	30045259510000	MCWHORTER, DUNCAN	1	XTO ENERGY	BASIN	DAKOTA	SAN JUAN	NM	10	29N	14W
77560	30045304440000	ROPCO 10	1	XTO ENERGY	BASIN	FRUITLAND COAL	SAN JUAN	NM	10	29N	14W
77447	30045306520000	NAVAJO 13	1	XTO ENERGY	BASIN	FRUITLAND COAL	SAN JUAN	NM	13	29N	14W
77448	30045306520000	NAVAJO 13	1	XTO ENERGY	KUTZ W	PICTURED CLIFFS	SAN JUAN	NM	13	29N	14W
77449	30045306530000	NAVAJO 13	2	XTO ENERGY	KUTZ W	PICTURED CLIFFS	SAN JUAN	NM	13	29N	14W
97163	30045306530000	NAVAJO 13	2	XTO ENERGY	BASIN	FRUITLAND COAL	SAN JUAN	NM	13	29N	14W
77462	30045131010000	NAVAJO TRIBAL H 13	5	XTO ENERGY	BASIN	FRUITLAND COAL	SAN JUAN	NM	13	29N	14W
77463	30045131010000	NAVAJO TRIBAL H 13	5	XTO ENERGY	KUTZ W	PICTURED CLIFFS	SAN JUAN	NM	13	29N	14W
77463	30045131010000	NAVAJO TRIBAL H 13	5	XTO ENERGY	SAN JUAN	MESAVERDE	SAN JUAN	NM	13	29N	14W
77467	30045314220000	NV NAVAJO 13	4	XTO ENERGY	BASIN	FRUITLAND COAL	SAN JUAN	NM	13	29N	14W
77403	30045305220000	BENALLY 14	3	XTO ENERGY	BASIN	FRUITLAND COAL	SAN JUAN	NM	14	29N	14W
77404	30045305220000	BENALLY 14	3	XTO ENERGY	KUTZ W	PICTURED CLIFFS	SAN JUAN	NM	14	29N	14W
77450	30045306540000	NAVAJO 14	2	XTO ENERGY	KUTZ W	PICTURED CLIFFS	SAN JUAN	NM	14	29N	14W
77461	30045083630000	NAVAJO TRIBAL H 14	12	XTO ENERGY	TOTAH	GALLUP	SAN JUAN	NM	14	29N	14W
77461	30045083630000	NAVAJO TRIBAL H 14	12	XTO ENERGY	KUTZ W	PICTURED CLIFFS	SAN JUAN	NM	14	29N	14W
77660	30045304850000	WF NAVAJO 14	1	XTO ENERGY	KUTZ W	PICTURED CLIFFS	SAN JUAN	NM	14	29N	14W
77419	30045330190000	FRPC 15	1	XTO ENERGY	BASIN	FRUITLAND COAL	SAN JUAN	NM	15	29N	14W
77420	30045327160000	FRPC 15	2	XTO ENERGY	BASIN	FRUITLAND COAL	SAN JUAN	NM	15	29N	14W
77468	30045312940000	NV NAVAJO 15	4	XTO ENERGY	BASIN	FRUITLAND COAL	SAN JUAN	NM	15	29N	14W
77568	30045309420000	ROPCO 16	1	XTO ENERGY	TWIN MOUNDS	PICTURED CLIFFS	SAN JUAN	NM	16	29N	14W
77567	30045309420000	ROPCO 16	1	XTO ENERGY	BASIN	FRUITLAND COAL	SAN JUAN	NM	16	29N	14W
77570	30045309930000	ROPCO 16	2	XTO ENERGY	TWIN MOUNDS	PICTURED CLIFFS	SAN JUAN	NM	16	29N	14W
77569	30045309930000	ROPCO 16	2	XTO ENERGY	BASIN	FRUITLAND COAL	SAN JUAN	NM	16	29N	14W
77571	30045309940000	ROPCO 16	3	XTO ENERGY	TWIN MOUNDS	PICTURED CLIFFS	SAN JUAN	NM	16	29N	14W
97164	30045309940000	ROPCO 16	3	XTO ENERGY	BASIN	FRUITLAND COAL	SAN JUAN	NM	16	29N	14W
96990	30045309920000	ROPCO 16	4	XTO ENERGY	BASIN	FRUITLAND COAL	SAN JUAN	NM	16	29N	14W
77572	30045309920000	ROPCO 16	4	XTO ENERGY	TWIN MOUNDS	PICTURED CLIFFS	SAN JUAN	NM	16	29N	14W
60300	30045354550000	ROPCO 16	1H	XTO ENERGY	BASIN	MANCOS	SAN JUAN	NM	16	29N	14W
60344	30045354550000	ROPCO 16	1H	XTO ENERGY	BASIN	GALLUP	SAN JUAN	NM	16	29N	14W
77573	30045323150000	ROPCO 17	4	XTO ENERGY	BASIN	FRUITLAND COAL	SAN JUAN	NM	17	29N	14W
77657	30045320980000	WF FRPC 17	1	XTO ENERGY	BASIN	FRUITLAND COAL	SAN JUAN	NM	17	29N	14W
77658	30045321400000	WF FRPC 17	2	XTO ENERGY	BASIN	FRUITLAND COAL	SAN JUAN	NM	17	29N	14W
77659	30045321600000	WF FRPC 17	3	XTO ENERGY	TWIN MOUNDS	PICTURED CLIFFS	SAN JUAN	NM	17	29N	14W
77659	30045321600000	WF FRPC 17	3	XTO ENERGY	BASIN	FRUITLAND COAL	SAN JUAN	NM	17	29N	14W
77574	30045329680000	ROPCO 18	1	XTO ENERGY	BASIN	FRUITLAND COAL	SAN JUAN	NM	18	29N	14W

XTO WELL ID	API	WELL NAME	WELL #	OPERATOR	FIELD	RESERVOIR	COUNTY	ST	SEC	TWP	RGE
77469	30045312750000	NV NAVAJO 20	3	XTO ENERGY	BASIN	FRUITLAND COAL	SAN JUAN	NM	20	29N	14W
77470	30045310560000	NV NAVAJO 20	4	XTO ENERGY	BASIN	FRUITLAND COAL	SAN JUAN	NM	20	29N	14W
77508	30045081420000	NW CHA CHA UNIT	11	XTO ENERGY	BASIN	FRUITLAND COAL	SAN JUAN	NM	20	29N	14W
77508	30045081420000	NW CHA CHA UNIT	11	XTO ENERGY	CHA CHA	GALLUP	SAN JUAN	NM	20	29N	14W
77471	30045333800000	NV NAVAJO 21	1	XTO ENERGY	BASIN	FRUITLAND COAL	SAN JUAN	NM	21	29N	14W
77473	30045317760000	NV NAVAJO 21	2	XTO ENERGY	BASIN	FRUITLAND COAL	SAN JUAN	NM	21	29N	14W
77475	30045310410000	NV NAVAJO 21	4	XTO ENERGY	BASIN	FRUITLAND COAL	SAN JUAN	NM	21	29N	14W
77476	30045310410000	NV NAVAJO 21	4	XTO ENERGY	KUTZ W	PICTURED CLIFFS	SAN JUAN	NM	21	29N	14W
77477	30045317750000	NV NAVAJO 22	1	XTO ENERGY	KUTZ W	PICTURED CLIFFS	SAN JUAN	NM	22	29N	14W
77478	30045317700000	NV NAVAJO 22	2	XTO ENERGY	KUTZ W	PICTURED CLIFFS	SAN JUAN	NM	22	29N	14W
77478	30045317700000	NV NAVAJO 22	2	XTO ENERGY	BASIN	FRUITLAND COAL	SAN JUAN	NM	22	29N	14W
77479	30045310460000	NV NAVAJO 22	3	XTO ENERGY	BASIN	FRUITLAND COAL	SAN JUAN	NM	22	29N	14W
77480	30045310460000	NV NAVAJO 22	3	XTO ENERGY	KUTZ W	PICTURED CLIFFS	SAN JUAN	NM	22	29N	14W
77465	30045311860000	NV KEVIN 23	2	XTO ENERGY	KUTZ W	PICTURED CLIFFS	SAN JUAN	NM	23	29N	14W
77466	30045334330000	NV KYLE 23	3	XTO ENERGY	BASIN	FRUITLAND COAL	SAN JUAN	NM	23	29N	14W
77466	30045334330000	NV KYLE 23	3	XTO ENERGY	KUTZ W	PICTURED CLIFFS	SAN JUAN	NM	23	29N	14W
77507	30045311840000	NV RACHELLE 23	4	XTO ENERGY	BASIN	PICTURED CLIFFS	SAN JUAN	NM	23	29N	14W
77661	30045303170000	WF NAVAJO 23	1	XTO ENERGY	KUTZ W	PICTURED CLIFFS	SAN JUAN	NM	23	29N	14W
77482	30045313900000	NV NAVAJO 24	1	XTO ENERGY	BASIN	FRUITLAND COAL	SAN JUAN	NM	24	29N	14W
77483	30045313900000	NV NAVAJO 24	1	XTO ENERGY	KUTZ W	PICTURED CLIFFS	SAN JUAN	NM	24	29N	14W
77484	30045314230000	NV NAVAJO 24	3	XTO ENERGY	BASIN	FRUITLAND COAL	SAN JUAN	NM	24	29N	14W
77485	30045314230000	NV NAVAJO 24	3	XTO ENERGY	KUTZ W	PICTURED CLIFFS	SAN JUAN	NM	24	29N	14W
77486	30045314240000	NV NAVAJO 24	4	XTO ENERGY	BASIN	FRUITLAND COAL	SAN JUAN	NM	24	29N	14W
77451	30045300410000	NAVAJO 25	1	XTO ENERGY	BASIN	FRUITLAND COAL	SAN JUAN	NM	25	29N	14W
77451	30045300410000	NAVAJO 25	1	XTO ENERGY	KUTZ W	PICTURED CLIFFS	SAN JUAN	NM	25	29N	14W
77487	30045318340000	NV NAVAJO 25	2	XTO ENERGY	BASIN	FRUITLAND COAL	SAN JUAN	NM	25	29N	14W
77488	30045313030000	NV NAVAJO 25	4	XTO ENERGY	BASIN	FRUITLAND COAL	SAN JUAN	NM	25	29N	14W
77490	30045313030000	NV NAVAJO 25	4	XTO ENERGY	KUTZ W	PICTURED CLIFFS	SAN JUAN	NM	25	29N	14W
77453	30045300990000	NAVAJO 26	1	XTO ENERGY	BASIN	FRUITLAND COAL	SAN JUAN	NM	26	29N	14W
77454	30045300990000	NAVAJO 26	1	XTO ENERGY	KUTZ W	PICTURED CLIFFS	SAN JUAN	NM	26	29N	14W
77464	30045316160000	NV HAROLD 26	1	XTO ENERGY	BASIN	FRUITLAND COAL	SAN JUAN	NM	26	29N	14W
77490	30045311690000	NV NAVAJO 26	4	XTO ENERGY	BASIN	FRUITLAND COAL	SAN JUAN	NM	26	29N	14W
77491	30045311690000	NV NAVAJO 26	4	XTO ENERGY	KUTZ W	PICTURED CLIFFS	SAN JUAN	NM	26	29N	14W
77506	30045314360000	NV PATRICIA 26	2	XTO ENERGY	BASIN	FRUITLAND COAL	SAN JUAN	NM	26	29N	14W
77688	30045299550000	NAVAJO 27	1	XTO ENERGY	KUTZ W	PICTURED CLIFFS	SAN JUAN	NM	27	29N	14W
77455	30045299550000	NAVAJO 27	1	XTO ENERGY	BASIN	FRUITLAND COAL	SAN JUAN	NM	27	29N	14W
77702	30045299540000	NAVAJO 27	3	XTO ENERGY	KUTZ W	PICTURED CLIFFS	SAN JUAN	NM	27	29N	14W

XTO WELL ID	API	WELL NAME	WELL #	OPERATOR	FIELD	RESERVOIR	COUNTY	ST	SEC	TWP	RGE
77456	30045299540000	NAVAJO 27	3	XTO ENERGY	BASIN	FRUITLAND COAL	SAN JUAN	NM	27	29N	14W
97040	30045310400000	NV NAVAJO 27	2	XTO ENERGY	KUTZ W	FRUITLAND COAL	SAN JUAN	NM	27	29N	14W
77492	30045310400000	NV NAVAJO 27	2	XTO ENERGY	KUTZ W	PICTURED CLIFFS	SAN JUAN	NM	27	29N	14W
77493	30045305200000	NV NAVAJO 27	4	XTO ENERGY	KUTZ W	PICTURED CLIFFS	SAN JUAN	NM	27	29N	14W
77683	30045302210000	NAVAJO 28	1	XTO ENERGY	KUTZ W	PICTURED CLIFFS	SAN JUAN	NM	28	29N	14W
77457	30045302210000	NAVAJO 28	1	XTO ENERGY	BASIN	FRUITLAND COAL	SAN JUAN	NM	28	29N	14W
77460	30045305210000	NAVAJO 34	1	XTO ENERGY	KUTZ W	PICTURED CLIFFS	SAN JUAN	NM	34	29N	14W
77459	30045305210000	NAVAJO 34	1	XTO ENERGY	BASIN	FRUITLAND COAL	SAN JUAN	NM	34	29N	14W
77495	30045310390000	NV NAVAJO 34	2	XTO ENERGY	BASIN	FRUITLAND COAL	SAN JUAN	NM	34	29N	14W
77496	30045310390000	NV NAVAJO 34	2	XTO ENERGY	KUTZ W	PICTURED CLIFFS	SAN JUAN	NM	34	29N	14W
77497	30045311930000	NV NAVAJO 35	1	XTO ENERGY	BASIN	FRUITLAND COAL	SAN JUAN	NM	35	29N	14W
77498	30045311930000	NV NAVAJO 35	1	XTO ENERGY	KUTZ W	PICTURED CLIFFS	SAN JUAN	NM	35	29N	14W
77499	30045314370000	NV NAVAJO 35	2	XTO ENERGY	KUTZ W	PICTURED CLIFFS	SAN JUAN	NM	35	29N	14W
77499	30045314370000	NV NAVAJO 35	2	XTO ENERGY	BASIN	FRUITLAND COAL	SAN JUAN	NM	35	29N	14W
77500	30045311920000	NV NAVAJO 35	3	XTO ENERGY	BASIN	FRUITLAND COAL	SAN JUAN	NM	35	29N	14W
77501	30045311920000	NV NAVAJO 35	3	XTO ENERGY	KUTZ W	PICTURED CLIFFS	SAN JUAN	NM	35	29N	14W
77502	30045311900000	NV NAVAJO 36	1	XTO ENERGY	BASIN	FRUITLAND COAL	SAN JUAN	NM	36	29N	14W
77503	30045311900000	NV NAVAJO 36	1	XTO ENERGY	KUTZ W	PICTURED CLIFFS	SAN JUAN	NM	36	29N	14W
77504	30045311910000	NV NAVAJO 36	2	XTO ENERGY	BASIN	FRUITLAND COAL	SAN JUAN	NM	36	29N	14W
77505	30045311910000	NV NAVAJO 36	2	XTO ENERGY	KUTZ W	PICTURED CLIFFS	SAN JUAN	NM	36	29N	14W
77505	30045311910000	NV NAVAJO 36	2	XTO ENERGY	BASIN	PICTURED CLIFFS	SAN JUAN	NM	36	29N	14W
77679	30045303180000	MR NONA 15	1	XTO ENERGY	HARPER HILL	PICTURED CLIFFS	SAN JUAN	NM	15	30N	14W
77444	30045303180000	MR NONA 15	1	XTO ENERGY	BASIN	FRUITLAND COAL	SAN JUAN	NM	15	30N	14W
77445	30045227640000	MS NONA 15	2	XTO ENERGY	BASIN	DAKOTA	SAN JUAN	NM	15	30N	14W
77446	30045227640000	MS NONA 15	2	XTO ENERGY	HARPER HILL	PICTURED CLIFFS	SAN JUAN	NM	15	30N	14W
77445	30045227640000	MS NONA 15	2	XTO ENERGY	BASIN	FRUITLAND COAL	SAN JUAN	NM	15	30N	14W
77673	30045299500000	WF STATE 16	2	XTO ENERGY	HARPER HILL	PICTURED CLIFFS	SAN JUAN	NM	16	30N	14W
77672	30045299500000	WF STATE 16	2	XTO ENERGY	BASIN	FRUITLAND COAL	SAN JUAN	NM	16	30N	14W
77674	30045300760000	WF STATE 16	3	XTO ENERGY	HARPER HILL	PICTURED CLIFFS	SAN JUAN	NM	16	30N	14W
77675	30045300770000	WF STATE 16	4	XTO ENERGY	HARPER HILL	PICTURED CLIFFS	SAN JUAN	NM	16	30N	14W
77681	30045315690000	WF FEDERAL 20	4	XTO ENERGY	BASIN	FRUITLAND COAL	SAN JUAN	NM	20	30N	14W
77608	30045315690000	WF FEDERAL 20	4	XTO ENERGY	TWIN MOUNDS	PICTURED CLIFFS	SAN JUAN	NM	20	30N	14W
68055	30045312200000	HOOVER	2	XTO ENERGY	HARPER HILL	PICTURED CLIFFS	SAN JUAN	NM	21	30N	14W
77611	30045301560000	WF FEDERAL 21	2	XTO ENERGY	HARPER HILL	PICTURED CLIFFS	SAN JUAN	NM	21	30N	14W
77612	30045302610000	WF FEDERAL 21	3	XTO ENERGY	HARPER HILL	PICTURED CLIFFS	SAN JUAN	NM	21	30N	14W
77610	30045300310000	WF FEDERAL 21	1Y	XTO ENERGY	HARPER HILL	PICTURED CLIFFS	SAN JUAN	NM	21	30N	14W
77609	30045300310000	WF FEDERAL 21	1Y	XTO ENERGY	BASIN	FRUITLAND COAL	SAN JUAN	NM	21	30N	14W

XTO WELL ID	API	WELL NAME	WELL #	OPERATOR	FIELD	RESERVOIR	COUNTY	ST	SEC	TWP	RGE
67929	30045312210000	COOLIDGE	2	XTO ENERGY	BASIN	FRUITLAND COAL	SAN JUAN	NM	22	30N	14W
67928	30045312210000	COOLIDGE	2	XTO ENERGY	HARPER HILL	PICTURED CLIFFS	SAN JUAN	NM	22	30N	14W
67930	30045261840000	COOLIDGE COM	1	XTO ENERGY	BASIN	FRUITLAND COAL	SAN JUAN	NM	22	30N	14W
67931	30045261840000	COOLIDGE COM	1	XTO ENERGY	HARPER HILL	PICTURED CLIFFS	SAN JUAN	NM	22	30N	14W
68102	30045312220000	ROOSEVELT	2	XTO ENERGY	BASIN	FRUITLAND COAL	SAN JUAN	NM	22	30N	14W
68102	30045312220000	ROOSEVELT	2	XTO ENERGY	HARPER HILL	PICTURED CLIFFS	SAN JUAN	NM	22	30N	14W
68079	30045255060000	MORTON	1	XTO ENERGY	BASIN	FRUITLAND COAL	SAN JUAN	NM	22	30N	14W
68079	30045255060000	MORTON	1	XTO ENERGY	TWIN MOUNDS	FRUITLAND COAL	SAN JUAN	NM	23	30N	14W
68079	30045255060000	MORTON	1	XTO ENERGY	BASIN	PICTURED CLIFFS	SAN JUAN	NM	23	30N	14W
68081	30045257660000	MORTON	2	XTO ENERGY	BASIN	DAKOTA	SAN JUAN	NM	23	30N	14W
68082	30045257660000	MORTON	2	XTO ENERGY	HARPER HILL	FRUITLAND COAL	SAN JUAN	NM	23	30N	14W
68083	30045312150000	MORTON	3	XTO ENERGY	BASIN	PICTURED CLIFFS	SAN JUAN	NM	23	30N	14W
68084	30045312150000	MORTON	3	XTO ENERGY	HARPER HILL	FRUITLAND COAL	SAN JUAN	NM	23	30N	14W
68085	30045312140000	MORTON	4	XTO ENERGY	HARPER HILL	PICTURED CLIFFS	SAN JUAN	NM	23	30N	14W
68086	30045312140000	MORTON	4	XTO ENERGY	BASIN	FRUITLAND COAL	SAN JUAN	NM	23	30N	14W
77581	30045240380000	TWIN MOUNDS	1E	XTO ENERGY	BASIN	DAKOTA	SAN JUAN	NM	23	30N	14W
77613	30045306810000	WF FEDERAL 25	1	XTO ENERGY	BASIN	FRUITLAND COAL	SAN JUAN	NM	25	30N	14W
77614	30045306810000	WF FEDERAL 25	1	XTO ENERGY	HARPER HILL	PICTURED CLIFFS	SAN JUAN	NM	25	30N	14W
77616	30045307130000	WF FEDERAL 25	2	XTO ENERGY	HARPER HILL	PICTURED CLIFFS	SAN JUAN	NM	25	30N	14W
77615	30045307130000	WF FEDERAL 25	2	XTO ENERGY	BASIN	FRUITLAND COAL	SAN JUAN	NM	25	30N	14W
77617	30045303920000	WF FEDERAL 27	1	XTO ENERGY	HARPER HILL	PICTURED CLIFFS	SAN JUAN	NM	25	30N	14W
77618	30045306890000	WF FEDERAL 27	2	XTO ENERGY	HARPER HILL	PICTURED CLIFFS	SAN JUAN	NM	27	30N	14W
77620	30045303930000	WF FEDERAL 27	3	XTO ENERGY	HARPER HILL	PICTURED CLIFFS	SAN JUAN	NM	27	30N	14W
77619	30045303930000	WF FEDERAL 27	3	XTO ENERGY	BASIN	FRUITLAND COAL	SAN JUAN	NM	27	30N	14W
77621	30045323940000	WF FEDERAL 27	4	XTO ENERGY	BASIN	FRUITLAND COAL	SAN JUAN	NM	27	30N	14W
77622	30045324010000	WF FEDERAL 27	5	XTO ENERGY	BASIN	FRUITLAND COAL	SAN JUAN	NM	27	30N	14W
77624	30045299480000	WF FEDERAL 28	2	XTO ENERGY	TWIN MOUNDS	PICTURED CLIFFS	SAN JUAN	NM	27	30N	14W
77626	30045303790000	WF FEDERAL 28	3	XTO ENERGY	HARPER HILL	PICTURED CLIFFS	SAN JUAN	NM	28	30N	14W
77625	30045303790000	WF FEDERAL 28	3	XTO ENERGY	BASIN	FRUITLAND COAL	SAN JUAN	NM	28	30N	14W
77627	30045303770000	WF FEDERAL 28	4	XTO ENERGY	HARPER HILL	PICTURED CLIFFS	SAN JUAN	NM	28	30N	14W
77623	30045308510000	WF FEDERAL 28	1R	XTO ENERGY	BASIN	FRUITLAND COAL	SAN JUAN	NM	28	30N	14W
77629	30045297370000	WF FEDERAL 29	1	XTO ENERGY	TWIN MOUNDS	PICTURED CLIFFS	SAN JUAN	NM	28	30N	14W
77628	30045297370000	WF FEDERAL 29	1	XTO ENERGY	BASIN	FRUITLAND COAL	SAN JUAN	NM	29	30N	14W
77630	30045300580000	WF FEDERAL 29	2	XTO ENERGY	TWIN MOUNDS	PICTURED CLIFFS	SAN JUAN	NM	29	30N	14W
77632	30045303470000	WF FEDERAL 29	3	XTO ENERGY	TWIN MOUNDS	PICTURED CLIFFS	SAN JUAN	NM	29	30N	14W
77631	30045303470000	WF FEDERAL 29	3	XTO ENERGY	BASIN	FRUITLAND COAL	SAN JUAN	NM	29	30N	14W
77634	30045303480000	WF FEDERAL 29	4	XTO ENERGY	TWIN MOUNDS	PICTURED CLIFFS	SAN JUAN	NM	29	30N	14W

XTO WELL ID	API	WELL NAME	WELL #	OPERATOR	FIELD	RESERVOIR	COUNTY	ST	SEC	TWP	RGE
77633	30045303480000	WF FEDERAL 29	4	XTO ENERGY	BASIN	FRUITLAND COAL	SAN JUAN	NM	29	30N	14W
77635	30045295980000	WF FEDERAL 30	1	XTO ENERGY	BASIN	FRUITLAND COAL	SAN JUAN	NM	30	30N	14W
77636	30045295980000	WF FEDERAL 30	1	XTO ENERGY	TWIN MOUNDS	PICTURED CLIFFS	SAN JUAN	NM	30	30N	14W
77637	30045313070000	WF FEDERAL 30	2	XTO ENERGY	BASIN	FRUITLAND COAL	SAN JUAN	NM	30	30N	14W
77643	30045307160000	WF FEDERAL 31	1	XTO ENERGY	TWIN MOUNDS	PICTURED CLIFFS	SAN JUAN	NM	31	30N	14W
77642	30045307160000	WF FEDERAL 31	1	XTO ENERGY	BASIN	FRUITLAND COAL	SAN JUAN	NM	31	30N	14W
77646	30045304420000	WF FEDERAL 33	1	XTO ENERGY	BASIN	FRUITLAND COAL	SAN JUAN	NM	33	30N	14W
77647	30045306550000	WF FEDERAL 33	2	XTO ENERGY	TWIN MOUNDS	PICTURED CLIFFS	SAN JUAN	NM	33	30N	14W
77648	30045303780000	WF FEDERAL 33	3	XTO ENERGY	TWIN MOUNDS	FC/PC	SAN JUAN	NM	33	30N	14W
77648	30045303780000	WF FEDERAL 33	3	XTO ENERGY	TWIN MOUNDS	PICTURED CLIFFS	SAN JUAN	NM	33	30N	14W
77696	30045303780000	WF FEDERAL 33	3	XTO ENERGY	TWIN MOUNDS	FRUITLAND COAL	SAN JUAN	NM	33	30N	14W
77649	30045324350000	WF FEDERAL 33	5	XTO ENERGY	BASIN	FRUITLAND COAL	SAN JUAN	NM	33	30N	14W
77651	30045298380000	WF FEDERAL 34	1	XTO ENERGY	HARPER HILL	PICTURED CLIFFS	SAN JUAN	NM	34	30N	14W
77650	30045298380000	WF FEDERAL 34	1	XTO ENERGY	BASIN	FRUITLAND COAL	SAN JUAN	NM	34	30N	14W
77653	30045298820000	WF FEDERAL 34	2	XTO ENERGY	HARPER HILL	PICTURED CLIFFS	SAN JUAN	NM	34	30N	14W
77652	30045298820000	WF FEDERAL 34	2	XTO ENERGY	BASIN	FRUITLAND COAL	SAN JUAN	NM	34	30N	14W
77655	30045298810000	WF FEDERAL 34	3	XTO ENERGY	HARPER HILL	PICTURED CLIFFS	SAN JUAN	NM	34	30N	14W
77654	30045298810000	WF FEDERAL 34	3	XTO ENERGY	BASIN	FRUITLAND COAL	SAN JUAN	NM	34	30N	14W
77656	30045324360000	WF FEDERAL 34	4	XTO ENERGY	BASIN	FRUITLAND COAL	SAN JUAN	NM	34	30N	14W
77531	30045323930000	PERF	91	XTO ENERGY	BASIN	FRUITLAND COAL	SAN JUAN	NM	35	30N	14W
67914	30045291900000	BLACKHILLS 25	1	XTO ENERGY	BASIN	FRUITLAND COAL	SAN JUAN	NM	25	26N	13W
70260	30045067480000	FEDERAL GAS COM F	1	XTO ENERGY	BASIN	DAKOTA	SAN JUAN	NM	7	27N	12W
71736	30045326560000	FEDERAL GAS COM F	2	XTO ENERGY	BASIN	FRUITLAND COAL	SAN JUAN	NM	7	27N	12W
97002	30045252450000	FEDERAL GAS COM F	1E	XTO ENERGY	BASIN	FRUITLAND COAL	SAN JUAN	NM	7	27N	12W
70264	30045202640000	FEDERAL GAS COM K	1	XTO ENERGY	BASIN	DAKOTA	SAN JUAN	NM	7	27N	12W
71738	30045326500000	FEDERAL GAS COM K	2	XTO ENERGY	BASIN	FRUITLAND COAL	SAN JUAN	NM	7	27N	12W
70335	30045070810000	FULLERTON	1	XTO ENERGY	BASIN	DAKOTA	SAN JUAN	NM	34	28N	13W
67990	30045288810000	GALLEGOS FEDERAL 1	1	XTO ENERGY	BASIN	FRUITLAND COAL	SAN JUAN	NM	1	26N	13W
68003	30045288820000	GALLEGOS FEDERAL 1	2	XTO ENERGY	BASIN	FRUITLAND COAL	SAN JUAN	NM	1	26N	13W
67992	30045289190000	GALLEGOS FEDERAL 14	1	XTO ENERGY	BASIN	FRUITLAND COAL	SAN JUAN	NM	14	26N	13W
67993	30045289000000	GALLEGOS FEDERAL 19	1	XTO ENERGY	BASIN	FRUITLAND COAL	SAN JUAN	NM	19	26N	12W
68005	30045288320000	GALLEGOS FEDERAL 3	2	XTO ENERGY	BASIN	FRUITLAND COAL	SAN JUAN	NM	3	26N	13W
68007	30045288980000	GALLEGOS FEDERAL 6	2	XTO ENERGY	BASIN	FRUITLAND COAL	SAN JUAN	NM	6	26N	12W
68002	30045316520000	GALLEGOS FEDERAL 7	1T	XTO ENERGY	BASIN	FRUITLAND COAL	SAN JUAN	NM	7	26N	12W
70359	30045065860000	GINTHER	1	XTO ENERGY	BASIN	DAKOTA	SAN JUAN	NM	13	27N	13W
70360	30045262860000	GINTHER	1E	XTO ENERGY	BASIN	DAKOTA	SAN JUAN	NM	13	27N	13W
68548	30045347730000	GINTHER	21H	XTO ENERGY	SAN JUAN	FRUITLAND COAL	SAN JUAN	NM	13	27N	13W

XTO WELL ID	API	WELL NAME	WELL #	OPERATOR	FIELD	RESERVOIR	COUNTY	ST	SEC	TWP	RGE
70361	30045247560000	GINTHER GAS COM	2E	XTO ENERGY	BASIN	DAKOTA	SAN JUAN	NM	13	27N	13W
68226	30045352190000	O'KELLEY	1H	XTO ENERGY	BASIN	FRUITLAND COAL	SAN JUAN	NM	8	27N	12W
68551	30045349030000	SHIPP GAS COM	21H	XTO ENERGY	BASIN	FRUITLAND COAL	SAN JUAN	NM	1	27N	13W
97346	30045355000000	CHACO 2308-161	148H	WPX ENERGY	NAGEEZI	GALLUP	SAN JUAN	NM	16	23N	8W
97346	30045355000000	CHACO 2308-161	148H	WPX ENERGY	BASIN	MANCOS	SAN JUAN	NM	16	23N	8W
70909	30045256930000	RIDDLE, WH	3E	XTO ENERGY	BASIN	DAKOTA	SAN JUAN	NM	24	30N	10W
70122	30045255330000	BYRD FROST	1	XTO ENERGY	BASIN	DAKOTA	SAN JUAN	NM	16	26N	8W
68588	30045346420000	UTE INDIANS A	52X	XTO ENERGY	UTE DOME	PARADOX	SAN JUAN	NM	36	32N	14W
68356	30045341840000	UTE INDIANS A	53	XTO ENERGY	UTE DOME	PARADOX	SAN JUAN	NM	36	32N	14W
68613	30045343280000	UTE INDIANS A	61	XTO ENERGY	UTE DOME	PARADOX	SAN JUAN	NM	25	32N	14W
68655	30045302680000	UTE INDIANS A	30	XTO ENERGY	UTE DOME	DAKOTA	SAN JUAN	NM	2	31N	14W
68632,72472	30045332840000	UTE INDIANS A	39	XTO ENERGY	BARKER DOME	PARADOX	SAN JUAN	NM	27	32N	14W
68362,68370	30045332840000	UTE INDIANS A	39	XTO ENERGY	BARKER DOME	ISMAY	SAN JUAN	NM	27	32N	14W
68365,68368	30045332840000	UTE INDIANS A	39	XTO ENERGY	BARKER DOME	AKAH/BRCK UPR	SAN JUAN	NM	27	32N	14W
72473	30045337600000	UTE INDIANS B	1	XTO ENERGY	UTE DOME	PARADOX	SAN JUAN	NM	13	32N	14W
67783	30045347850000	UTE MTN TRIBAL K	2	XTO ENERGY	UTE DOME	PARADOX	SAN JUAN	NM	33	32N	14W
68355	30045348240000	UTE INDIANS A	55	XTO ENERGY	UTE DOME	PARADOX	SAN JUAN	NM	34	32N	14W
151066	30045333030000	UTE MOUNTAIN UTE	74	HUNTINGTON ENERGY	BASIN	DAKOTA	SAN JUAN	NM	22	32N	14W
151071	30045344800000	UTE MOUNTAIN UTE	79	HUNTINGTON ENERGY	BARKER CREEK	DAKOTA	SAN JUAN	NM	17	32N	14W
151081	30045350450000	UTE MOUNTAIN UTE	89	HUNTINGTON ENERGY	BARKER CREEK	DAKOTA	SAN JUAN	NM	21	32N	14W
151072	30045345130000	UTE MOUNTAIN UTE	80	HUNTINGTON ENERGY	BARKER CREEK	DAKOTA	SAN JUAN	NM	20	32N	14W
151074	30045343870000	UTE MOUNTAIN UTE	82	HUNTINGTON ENERGY	BARKER CREEK	DAKOTA	SAN JUAN	NM	22	32N	14W
151069	30045345120000	UTE MOUNTAIN UTE	77	HUNTINGTON ENERGY	BARKER CREEK	DAKOTA	SAN JUAN	NM	15	32N	14W
151076	30045344880000	UTE MOUNTAIN UTE	84	HUNTINGTON ENERGY	BARKER CREEK	DAKOTA	SAN JUAN	NM	29	32N	14W
151003	30045113510000	BARKER DOME	20	HUNTINGTON ENERGY	BARKER CREEK	DAKOTA	SAN JUAN	NM	21	32N	14W
151075	30045344820000	UTE MOUNTAIN UTE	83	HUNTINGTON ENERGY	BARKER CREEK	DAKOTA	SAN JUAN	NM	29	32N	14W
151065	30045333020000	UTE MOUNTAIN UTE	73	HUNTINGTON ENERGY	BASIN	MANCOS	SAN JUAN	NM	23	32N	14W
151070	30045344710000	UTE MOUNTAIN UTE	78	HUNTINGTON ENERGY	BARKER CREEK	DAKOTA	SAN JUAN	NM	16	32N	14W
151068	30045333010000	UTE MOUNTAIN UTE	76	HUNTINGTON ENERGY	BASIN	DAKOTA	SAN JUAN	NM	28	32N	14W
151084	30045350530000	UTE MOUNTAIN UTE	93	HUNTINGTON ENERGY	BARKER CREEK	DAKOTA	SAN JUAN	NM	15	32N	14W
151083	30045350520000	UTE MOUNTAIN UTE	92	HUNTINGTON ENERGY	BARKER CREEK	DAKOTA	SAN JUAN	NM	16	32N	14W
151082	30045350460000	UTE MOUNTAIN UTE	90	HUNTINGTON ENERGY	BARKER CREEK	DAKOTA	SAN JUAN	NM	21	32N	14W
151049	30045350570000	UTE MOUNTAIN UTE	104	HUNTINGTON ENERGY	BARKER CREEK	DAKOTA	SAN JUAN	NM	15	32N	14W
151048	30045350560000	UTE MOUNTAIN UTE	103	HUNTINGTON ENERGY	BARKER CREEK	DAKOTA	SAN JUAN	NM	16	32N	14W
151067	30045333000000	UTE MOUNTAIN UTE	75	HUNTINGTON ENERGY	BASIN	DAKOTA	SAN JUAN	NM	28	32N	14W
151002	30045113340000	BARKER DOME	22	XTO ENERGY	BARKER CREEK	DAKOTA	SAN JUAN	NM	21	32N	14W
151001	30045113790000	BARKER DOME	2	XTO ENERGY	BARKER CREEK	DAKOTA	SAN JUAN	NM	21	32N	14W

XTO WELL ID	API	WELL NAME	WELL #	OPERATOR	FIELD	RESERVOIR	COUNTY	ST	SEC	TWP	RGE
151018	30045114260000	UTE	12	XTO ENERGY	BARKER CREEK	PARADOX	SAN JUAN	NM	16	32N	14W
151021	30045291560000	UTE	24	XTO ENERGY	BARKER CREEK	PARADOX	SAN JUAN	NM	20	32N	14W
151024	30045113950000	UTE	6	XTO ENERGY	BARKER CREEK	PARADOX	SAN JUAN	NM	17	32N	14W
151023	30045114790000	UTE	4	XTO ENERGY	BARKER CREEK	PARADOX	SAN JUAN	NM	10	32N	14W
151029	30045292760000	UTE	27	XTO ENERGY	BARKER DOME	HONAKER TRAIL	SAN JUAN	NM	16	32N	14W
151026	30045114750000	UTE	1 (INJ)	XTO ENERGY	BARKER CREEK	PARADOX	SAN JUAN	NM	11	32N	14W
151019	30045113820000	UTE	14	XTO ENERGY	BARKER CREEK	PARADOX	SAN JUAN	NM	21	32N	14W
71075	30045298630000	UTE INDIANS A	27	XTO ENERGY	UTE DOME	DAKOTA	SAN JUAN	NM	2	31N	14W
68715	30045225640000	UTE MTN TRIBAL L	1	XTO ENERGY	UTE DOME	DAKOTA	SAN JUAN	NM	24	32N	14W
68470	30045344610000	UTE INDIANS A	49X	XTO ENERGY	UTE DOME	PARADOX	SAN JUAN	NM	35	32N	14W
68614	30045343310000	UTE INDIANS A	62	XTO ENERGY	UTE DOME	PARADOX	SAN JUAN	NM	25	32N	14W
68350	30045343260000	UTE INDIANS A	43	XTO ENERGY	UTE DOME	PARADOX	SAN JUAN	NM	1	31N	14W
72386	30045316930000	UTE MTN TRIBAL D	9	XTO ENERGY	UTE DOME	DAKOTA	SAN JUAN	NM	3	31N	14W
72328	30045316030000	UTE MTN TRIBAL D	8	XTO ENERGY	UTE DOME	PARADOX	SAN JUAN	NM	4	31N	14W
68760	30045336750000	UTE INDIANS A	40	XTO ENERGY	UTE DOME	DAKOTA	SAN JUAN	NM	34	32N	14W
68363.68369	30045332840000	UTE INDIANS A	39	XTO ENERGY	BARKER DOME	DESERT CREEK	SAN JUAN	NM	27	32N	14W
68753	30045332460000	UTE MTN TRIBAL D	12	XTO ENERGY	UTE DOME	PARADOX	SAN JUAN	NM	9	31N	14W
72327	30045316020000	UTE MTN TRIBAL L	3	XTO ENERGY	UTE DOME	PARADOX	SAN JUAN	NM	24	32N	14W
68358	30045341540000	UTE INDIANS A	63	XTO ENERGY	UTE DOME	PARADOX	SAN JUAN	NM	25	32N	14W
72325	30045342950000	UTE INDIANS A	65	XTO ENERGY	UTE DOME	PARADOX	SAN JUAN	NM	36	32N	14W
68361	30045343270000	UTE INDIANS A	46	XTO ENERGY	UTE DOME	PARADOX	SAN JUAN	NM	2	31N	14W
68354	30045343300000	UTE INDIANS A	51	XTO ENERGY	UTE DOME	PARADOX	SAN JUAN	NM	35	32N	14W
151088	30045293580000	UTE MOUNTAIN UTE	42	XTO ENERGY	BARKER DOME	DESERT CREEK	SAN JUAN	NM	30	32N	14W
151020	30045293950000	UTE	22	XTO ENERGY	BARKER DOME	DESERT CREEK	SAN JUAN	NM	17	32N	14W
151050	30045353070000	UTE MOUNTAIN UTE	107	XTO ENERGY	UTE DOME	ISMAY	SAN JUAN	NM	23	32N	14W
151093	30045293580000	UTE MOUNTAIN UTE	42	XTO ENERGY	BARKER DOME	HONAKER TRAIL	SAN JUAN	NM	30	32N	14W
151043	30045292620000	UTE COM	25	XTO ENERGY	BARKER DOME	DESERT CREEK	SAN JUAN	NM	19	32N	14W
151046	30045292650000	UTE COM	23	XTO ENERGY	BARKER DOME	HONAKER TRAIL	SAN JUAN	NM	19	32N	14W
151047	30045292650000	UTE COM	23	XTO ENERGY	BARKER DOME	ISMAY	SAN JUAN	NM	19	32N	14W
151090	30045294780000	UTE MOUNTAIN UTE	48	XTO ENERGY	BARKER DOME	DESERT CREEK	SAN JUAN	NM	31	32N	14W
151022	30045292760000	UTE	27	XTO ENERGY	BARKER DOME	DESERT CREEK	SAN JUAN	NM	16	32N	14W
151030	30045292760000	UTE	27	XTO ENERGY	BARKER DOME	ISMAY	SAN JUAN	NM	16	32N	14W
151094	30045293580000	UTE MOUNTAIN UTE	42	XTO ENERGY	BARKER DOME	ISMAY	SAN JUAN	NM	30	32N	14W
151092	30045293580000	UTE MOUNTAIN UTE	42	XTO ENERGY	BARKER DOME	AKAH UPR/BRCK	SAN JUAN	NM	30	32N	14W
151091	30045295470000	UTE MOUNTAIN UTE	51	XTO ENERGY	BARKER DOME	ISMAY	SAN JUAN	NM	14	32N	14W
151097	30045294780000	UTE MOUNTAIN UTE	48	XTO ENERGY	BARKER DOME	HONAKER TRAIL	SAN JUAN	NM	31	32N	14W
151099	30045295480000	UTE MOUNTAIN UTE	50	XTO ENERGY	WILDCAT	CTLR/HRMS	SAN JUAN	NM	22	32N	14W

XTO WELL ID	API	WELL NAME	WELL #	OPERATOR	FIELD	RESERVOIR	COUNTY	ST	SEC	TWP	RGE
151096	30045294980000	UTE MOUNTAIN UTE	44	XTO ENERGY	BARKER DOME	HONAKER TRAIL	SAN JUAN	NM	9	32N	14W
151097	30045294780000	UTE MOUNTAIN UTE	48	XTO ENERGY	BARKER DOME	ISMAY	SAN JUAN	NM	31	32N	14W
151100	30045295480000	UTE MOUNTAIN UTE	50	XTO ENERGY	WILDCAT	RICO	SAN JUAN	NM	22	32N	14W
151099	30045295480000	UTE MOUNTAIN UTE	50	XTO ENERGY	BARKER DOME	HONAKER TRAIL	SAN JUAN	NM	22	32N	14W
151089	30045294980000	UTE MOUNTAIN UTE	44	XTO ENERGY	BARKER DOME	DESERT CREEK	SAN JUAN	NM	9	32N	14W
151087	30045293550000	UTE MOUNTAIN UTE	41	XTO ENERGY	BARKER DOME	DESERT CREEK	SAN JUAN	NM	30	32N	14W
151086	30045293540000	UTE MOUNTAIN UTE	40	XTO ENERGY	BARKER DOME	DESERT CREEK	SAN JUAN	NM	20	32N	14W
151095	30045294980000	UTE MOUNTAIN UTE	44	XTO ENERGY	BARKER DOME	ISMAY	SAN JUAN	NM	9	32N	14W
151062	30045320440000	UTE MOUNTAIN UTE	69	XTO ENERGY	BARKER CREEK	DAKOTA	SAN JUAN	NM	10	32N	14W
151042	30045292650000	UTE COM	23	XTO ENERGY	BARKER DOME	DESERT CREEK	SAN JUAN	NM	19	32N	14W
151051	30045353170000	UTE MOUNTAIN UTE	113	HUNTINGTON ENERGY	BARKER CREEK	DAKOTA	SAN JUAN	NM	22	32N	14W
151052	30045353210000	UTE MOUNTAIN UTE	114	HUNTINGTON ENERGY	BARKER CREEK	DAKOTA	SAN JUAN	NM	15	32N	14W
151038	30045114100000	UTE	8	XTO ENERGY	BARKER DOME	HONAKER TRAIL	SAN JUAN	NM	15	32N	14W
151076	30045344880000	UTE MOUNTAIN UTE	84	HUNTINGTON ENERGY	BASIN	MANCOS	SAN JUAN	NM	29	32N	14W
151072	30045345130000	UTE MOUNTAIN UTE	80	HUNTINGTON ENERGY	BASIN	MANCOS	SAN JUAN	NM	20	32N	14W
151071	30045344800000	UTE MOUNTAIN UTE	79	HUNTINGTON ENERGY	BASIN	MANCOS	SAN JUAN	NM	17	32N	14W
151026	30045114750000	UTE	1 (INJ)	XTO ENERGY	BARKER DOME	BLUFF/ENTRADA/MRRS	SAN JUAN	NM	11	32N	14W
151038	30045114100000	UTE	8	XTO ENERGY	BARKER CREEK	PARADOX	SAN JUAN	NM	15	32N	14W
70765	30045207700000	MOUNTAIN UTE COM A	1	XTO ENERGY	UTE DOME	PARADOX	SAN JUAN	NM	3	31N	14W
70766	30045208630000	MOUNTAIN UTE GAS COM C	1	XTO ENERGY	UTE DOME	DAKOTA	SAN JUAN	NM	1	31N	14W
71245	30045294160000	MOUNTAIN UTE GAS COM C	2	XTO ENERGY	UTE DOME	DAKOTA	SAN JUAN	NM	1	31N	14W
70767	30045210340000	MOUNTAIN UTE GAS COM F	1	XTO ENERGY	UTE DOME	PARADOX	SAN JUAN	NM	25	32N	14W
70768	30045212830000	MOUNTAIN UTE GAS COM G	1	XTO ENERGY	UTE DOME	DAKOTA	SAN JUAN	NM	25	32N	14W
70769	30045213310000	MOUNTAIN UTE GAS COM I	1	XTO ENERGY	UTE DOME	DAKOTA	SAN JUAN	NM	25	32N	14W
70770	30045234990000	MOUNTAIN UTE GAS COM J	1	XTO ENERGY	UTE DOME	DAKOTA	SAN JUAN	NM	25	32N	14W
71724	30045298650000	MOUNTAIN UTE GAS COM N	1	XTO ENERGY	UTE DOME	PARADOX	SAN JUAN	NM	10	31N	14W
70795	30045111020000	P&R	1	XTO ENERGY	UTE DOME	DAKOTA	SAN JUAN	NM	1	31N	14W
71063	30045225650000	UTE INDIANS A	10	XTO ENERGY	UTE DOME	PARADOX	SAN JUAN	NM	36	32N	14W
71064	30045227390000	UTE INDIANS A	11	XTO ENERGY	UTE DOME	PARADOX	SAN JUAN	NM	26	32N	14W
71065	30045229500000	UTE INDIANS A	12	XTO ENERGY	UTE DOME	DAKOTA	SAN JUAN	NM	36	32N	14W
71067	30045235010000	UTE INDIANS A	15	XTO ENERGY	UTE DOME	DAKOTA	SAN JUAN	NM	36	32N	14W
71069	30045246040000	UTE INDIANS A	17	XTO ENERGY	UTE DOME	DAKOTA	SAN JUAN	NM	2	31N	14W
71070	30045246090000	UTE INDIANS A	18	XTO ENERGY	UTE DOME	DAKOTA	SAN JUAN	NM	35	32N	14W
71071	30045246070000	UTE INDIANS A	19	XTO ENERGY	UTE DOME	DAKOTA	SAN JUAN	NM	26	32N	14W
71074	30045294170000	UTE INDIANS A	25	XTO ENERGY	UTE DOME	DAKOTA	SAN JUAN	NM	2	31N	14W
71322	30045298680000	UTE INDIANS A	26	XTO ENERGY	UTE DOME	PARADOX	SAN JUAN	NM	2	31N	14W
71075	30045298630000	UTE INDIANS A	27	XTO ENERGY	UTE DOME	MORRISON	SAN JUAN	NM	2	31N	14W



XTO WELL ID	API	WELL NAME	WELL #	OPERATOR	FIELD	RESERVOIR	COUNTY	ST	SEC	TWP	RGE
71076	30045298660000	UTE INDIANS A	28	XTO ENERGY	UTE DOME	DK/MRSN	SAN JUAN	NM	3	31N	14W
71079	30045111330000	UTE INDIANS A	5	XTO ENERGY	UTE DOME	DAKOTA	SAN JUAN	NM	35	32N	14W
71080	30045110490000	UTE INDIANS A	7	XTO ENERGY	UTE DOME	PARADOX	SAN JUAN	NM	2	31N	14W
71081	30045207500000	UTE INDIANS A	8	XTO ENERGY	UTE DOME	PARADOX	SAN JUAN	NM	34	32N	14W
71082	30045227360000	UTE MTN GAS COM M	1	XTO ENERGY	UTE DOME	PARADOX	SAN JUAN	NM	11	31N	14W
71083	30045109180000	UTE MTN TRIBAL D	1	XTO ENERGY	UTE DOME	PARADOX	SAN JUAN	NM	10	31N	14W
71085	30045211050000	UTE MTN TRIBAL D	7	XTO ENERGY	UTE DOME	DAKOTA	SAN JUAN	NM	10	31N	14W
71086	30045116700000	UTE MTN TRIBAL H GAS COM	1	XTO ENERGY	UTE DOME	PARADOX	SAN JUAN	NM	1	31N	14W
71090	30045213320000	UTE MTN TRIBAL J	4	XTO ENERGY	UTE DOME	DAKOTA	SAN JUAN	NM	1	31N	14W
71723	30045298670000	UTE MTN TRIBAL J	6	XTO ENERGY	UTE DOME	DAKOTA	SAN JUAN	NM	1	31N	14W
71092	30045229490000	UTE MTN TRIBAL L	2	XTO ENERGY	UTE DOME	DAKOTA	SAN JUAN	NM	24	32N	14W
71970	30045302680000	UTE INDIANS A	30	XTO ENERGY	UTE DOME	MORRISON	SAN JUAN	NM	2	31N	14W
72232	30045252570000	GOTUR	1	XTO ENERGY	UTE DOME	PARADOX	SAN JUAN	NM	8	31N	14W
72213	30045304920000	UTE INDIANS A	31	XTO ENERGY	UTE DOME	DAKOTA	SAN JUAN	NM	26	32N	14W
72235	30045304940000	UTE INDIANS A	34	XTO ENERGY	UTE DOME	DAKOTA	SAN JUAN	NM	35	32N	14W
72207	30045304880000	UTE MTN GAS COM M	2	XTO ENERGY	UTE DOME	DAKOTA	SAN JUAN	NM	11	31N	14W
72209	30045304910000	MOUNTAIN UTE GAS COM N	2	XTO ENERGY	UTE DOME	MORRISON	SAN JUAN	NM	10	31N	14W
72208	30045304890000	UTE INDIANS A	32	XTO ENERGY	UTE DOME	DAKOTA	SAN JUAN	NM	2	31N	14W
72214	30045304900000	UTE INDIANS A	33	XTO ENERGY	UTE DOME	DAKOTA	SAN JUAN	NM	3	31N	14W
72209	30045304910000	MOUNTAIN UTE GAS COM N	2	XTO ENERGY	UTE DOME	DAKOTA	SAN JUAN	NM	10	31N	14W
77561	30045304440000	ROPKO 10	1	XTO ENERGY	HARPER HILL	PICTURED CLIFFS	SAN JUAN	NM	10	29N	14W
77686	30045293830000	ROPKO 15 GW PC	2	XTO ENERGY	KUTZ W	PICTURED CLIFFS	SAN JUAN	NM	15	29N	13W
521929	30045327100000	FEDERAL GAS COM (ZONE P&A)	4	XTO ENERGY	BLANCO	MESAVERDE	SAN JUAN	NM	27	28N	10W
531664	30045324210000	KELLY, LC (ZONE P&A)	18	XTO ENERGY	BASIN	DAKOTA	SAN JUAN	NM	3	30N	12W
525245	30045252450000	FEDERAL GAS COM F (ZONE P&A)	1E	XTO ENERGY	BASIN	DAKOTA	SAN JUAN	NM	7	27N	12W
506450	30045064500000	FLORANCE D (ZONE P&A)	15	XTO ENERGY	BLANCO S	PICTURED CLIFFS	SAN JUAN	NM	17	27N	8W
507505	30045213170000	GALLEGOS (ZONE P&A)	8	XTO ENERGY	BASIN	DAKOTA	SAN JUAN	NM	34	26N	11W
506803	30045068030000	GALT, MN F (ZONE P&A)	1	XTO ENERGY	FULCHER KUTZ	PICTURED CLIFFS	SAN JUAN	NM	1	27N	10W
799671	30045079960000	GARCIA GAS COM B (ZONE P&A)	1	XTO ENERGY	BASIN	DAKOTA	SAN JUAN	NM	21	29N	10W
504504	30045098690000	KELLY, LC (ZONE P&A)	5	XTO ENERGY	FLORA VISTA	GALLUP	SAN JUAN	NM	3	30N	12W
506972	30045069720000	KRAUSE WN FEDERAL (ZONE P&A)	1	XTO ENERGY	KUTZ	GALLUP	SAN JUAN	NM	32	28N	11W
450684	30045068450000	MCADAMS, CA C (ZONE P&A)	2	XTO ENERGY	BASIN	DAKOTA	SAN JUAN	NM	5	27N	10W
529051	30045290510000	MOUNTVIEW (ZONE P&A)	2E	XTO ENERGY	BASIN	DAKOTA	SAN JUAN	NM	19	25N	10W
506788	30045067880000	PIPKIN, EH (ZONE P&A)	8X	XTO ENERGY	BASIN	DAKOTA	SAN JUAN	NM	1	27N	11W
452613	30045261310000	RHODES, TL C (ZONE P&A)	1E	XTO ENERGY	BASIN	DAKOTA	SAN JUAN	NM	30	28N	11W
525619	30045256190000	TRUJILLO GAS COM A (ZONE P&A)	1	XTO ENERGY	ARMENTA	GALLUP	SAN JUAN	NM	28	29N	10W
136715	30045291360000	GALT, MN B (ZONE P&A)	1R	XTO ENERGY	BASIN	DAKOTA	SAN JUAN	NM	6	27N	10W

XTO WELL ID	API	WELL NAME	WELL #	OPERATOR	FIELD	RESERVOIR	COUNTY	ST	SEC	TWP	RGE
568963	30045337450000	NEW YEAR (ZONE P&A)	1	XTO ENERGY	BASIN	DAKOTA	SAN JUAN	NM	15	25N	10W
548159	30045309550000	RPC 17 (ZONE P&A)	4	XTO ENERGY	KUTZ W	PICTURED CLIFFS	SAN JUAN	NM	17	29N	13W
537478	30045341400000	IRISH	1	XTO ENERGY	BASIN	DAKOTA	SAN JUAN	NM	22	25N	10W
70775	30045083990000	NEUDECKER 1 MV	1	EL PASO NAT GAS CO	BLANCO	BLANCO	SAN JUAN	NM	14	29N	10W
70746	30045262210000	MONCRIEF COM DK	1E	MERRION OIL & GAS CORPORATION	DAKOTA	DAKOTA	SAN JUAN	NM	16	26N	11W
60517	30045357280000	W LYBROOK UNIT	704H	WPX ENERGY ROCKY MOUNTAIN LLC	LYBROOK W	MANCOS	SAN JUAN	NM	8	23N	8W
60522	30045357260000	W LYBROOK UNIT	702H	WPX ENERGY ROCKY MOUNTAIN LLC	LYBROOK W	MANCOS	SAN JUAN	NM	9	23N	8W
60529	30045358020000	W LYBROOK UNIT	714H	WPX ENERGY ROCKY MOUNTAIN LLC	LYBROOK W	MANCOS	SAN JUAN	NM	13	23N	9W
60521	30045357250000	W LYBROOK UNIT	701H	WPX ENERGY ROCKY MOUNTAIN LLC	LYBROOK W	MANCOS	SAN JUAN	NM	9	23N	8W
70336	30045252470000	FULLERTON 001E DK	1E	M R SCHALK LLC	BASIN	DAKOTA	SAN JUAN	NM	34	28N	13W
60491	30045357560000	KIMBETO WASH UNIT 771H	1H	WPX ENERGY PRODUCTION	BASIN	MANCOS	SAN JUAN	NM	17	23N	9W
60477	30045357410000	W LYBROOK UNIT	709H	WPX ENERGY ROCKY MOUNTAIN LLC	BASIN	MANCOS	SAN JUAN	NM	12	23N	9W
70985	30045237790000	SWD-STANOLIND GAS COM	1 (INJ)	XTO ENERGY	OPERATED	SWD	SAN JUAN	NM	17	32N	12W
72320	30045307880000	SWD-ASHCROFT ENTRADA	1	XTO ENERGY	OPERATED	SWD	SAN JUAN	NM	26	29N	11W
701160	30045343170000	SWD-KUTZ FEDERAL	1	XTO ENERGY	KUTZ	SWD	SAN JUAN	NM	6	27N	10W
701165	30045308120000	SWD-SALTY DOG	2	XTO ENERGY	OPERATED	SWD	SAN JUAN	NM	5	29N	14W
701166	30045312740000	SWD-SALTY DOG	3R	XTO ENERGY	OPERATED	SWD	SAN JUAN	NM	28	30N	14W
701167	30045323340000	SWD-SALTY DOG	4	XTO ENERGY	OPERATED	SWD	SAN JUAN	NM	12	30N	14W
701168	30045329000000	SWD-SALTY DOG	5	XTO ENERGY	OPERATED	SWD	SAN JUAN	NM	16	29N	14W
701169	30045329430000	SWD-SALTY DOG	6	XTO ENERGY	OPERATED	SWD	SAN JUAN	NM	19	29N	13W
701188	30045344540000	SWD-CANYON	1	XTO ENERGY	BLANCO	SWD	SAN JUAN	NM	35	26N	11W
701750	30045090680001	SWD-CALPINE	1	XTO ENERGY	BASIN	FRUITLAND COAL	SAN JUAN	NM	33	30N	13W
701751	30045108170001	SWD-LA PLATA	1	XTO ENERGY	BASIN	FRUITLAND COAL	SAN JUAN	NM	18	31N	13W
701752	30045314480000	SWD-ROOSEVELT	1	XTO ENERGY	BLANCO	SWD	SAN JUAN	NM	22	30N	14W
703893	30045352310000	SWD-HOLIDAY	1	XTO ENERGY	OPERATED	SWD	SAN JUAN	NM	22	25N	10W
72384	30045306970000	KELLY, LC PC (INA)	9	XTO ENERGY	OPERATED	PICTURED CLIFFS	SAN JUAN	NM	3	30N	12W
77549	30045306010000	ROPCO 08 02 FSPC	08-02	XTO ENERGY	TWIN MOUNDS	FRUITLAND SAND PC	SAN JUAN	NM	8	29N	14W
97192	30045305270000	TEXAKOMA FEDERAL 07 02 FC	07-02	XTO ENERGY	BASIN	FRUITLAND COAL	SAN JUAN	NM	7	30N	12W
68631	30045336750000	UTE INDIANS A 40 DK (OIL)	40	XTO ENERGY	UTE DOME	DAKOTA	SAN JUAN	NM	36	32N	14W
151073	30045343660000	UTE MOUNTAIN UTE 81 DK	81	HUNTINGTON ENERGY	UTE DOME	DAKOTA	SAN JUAN	NM	20	32N	14W
60518	30045357270000	W LYBROOK UNIT	703H	WPX ENERGY ROCKY MOUNTAIN LLC	IGNACIO-BLANCO	MANCOS	SAN JUAN	NM	8	23N	8W
60523	30045357480000	W LYBROOK UNIT	705H	WPX ENERGY ROCKY MOUNTAIN LLC	IGNACIO-BLANCO	MANCOS	SAN JUAN	NM	7	23N	8W
60524	30045357490000	W LYBROOK UNIT	706H	WPX ENERGY ROCKY MOUNTAIN LLC	IGNACIO-BLANCO	MANCOS	SAN JUAN	NM	7	23N	8W
60527	30045358030000	W LYBROOK UNIT	710H	WPX ENERGY ROCKY MOUNTAIN LLC	IGNACIO-BLANCO	MANCOS	SAN JUAN	NM	13	23N	9W
60519	30045358090000	W LYBROOK UNIT	711H	WPX ENERGY ROCKY MOUNTAIN LLC	IGNACIO-BLANCO	MANCOS	SAN JUAN	NM	8	23N	8W
60528	30045357760000	W LYBROOK UNIT	712H	WPX ENERGY ROCKY MOUNTAIN LLC	IGNACIO-BLANCO	MANCOS	SAN JUAN	NM	13	23N	9W
60520	30045358080000	W LYBROOK UNIT	713H	WPX ENERGY ROCKY MOUNTAIN LLC	IGNACIO-BLANCO	MANCOS	SAN JUAN	NM	8	23N	8W

XTO WELL ID	API	WELL NAME	WELL #	OPERATOR	FIELD	RESERVOIR	COUNTY	ST	SEC	TWP	RGE
60534	30045358010000	W LYBROOK UNIT	735H	WPX ENERGY ROCKY MOUNTAIN LLC	IGNACIO-BLANCO	MANCOS	SAN JUAN	NM	13	23N	9W
60516	30045357290000	W LYBROOK UNIT	743H	WPX ENERGY ROCKY MOUNTAIN LLC	IGNACIO-BLANCO	MANCOS	SAN JUAN	NM	8	23N	8W
60515	30045357300000	W LYBROOK UNIT	744H	WPX ENERGY ROCKY MOUNTAIN LLC	IGNACIO-BLANCO	MANCOS	SAN JUAN	NM	8	23N	8W
60525	30045357500000	W LYBROOK UNIT	745H	WPX ENERGY ROCKY MOUNTAIN LLC	IGNACIO-BLANCO	MANCOS	SAN JUAN	NM	7	23N	8W
60526	30045357510000	W LYBROOK UNIT	746H	WPX ENERGY ROCKY MOUNTAIN LLC	IGNACIO-BLANCO	MANCOS	SAN JUAN	NM	7	23N	8W
60530	30045358040000	W LYBROOK UNIT	750H	WPX ENERGY ROCKY MOUNTAIN LLC	IGNACIO-BLANCO	MANCOS	SAN JUAN	NM	13	23N	9W
60531	30045358060000	W LYBROOK UNIT	751H	WPX ENERGY ROCKY MOUNTAIN LLC	IGNACIO-BLANCO	MANCOS	SAN JUAN	NM	13	23N	9W
60532	30045358050000	W LYBROOK UNIT	752H	WPX ENERGY ROCKY MOUNTAIN LLC	IGNACIO-BLANCO	MANCOS	SAN JUAN	NM	13	23N	9W
60533	30045357970000	W LYBROOK UNIT	767H	WPX ENERGY ROCKY MOUNTAIN LLC	IGNACIO-BLANCO	MANCOS	SAN JUAN	NM	34	23N	9W
60537	30045357740000	W LYBROOK UNIT	718H	WPX ENERGY ROCKY MOUNTAIN LLC	IGNACIO-BLANCO	MANCOS	SAN JUAN	NM	14	23N	9W
60541	30045358160000	W LYBROOK UNIT	755H	WPX ENERGY ROCKY MOUNTAIN LLC	IGNACIO-BLANCO	MANCOS	SAN JUAN	NM	14	23N	9W
60542	30045357960000	RODEO UNIT	500H	WPX ENERGY PRODUCTION	IGNACIO-BLANCO	MANCOS	SAN JUAN	NM	18	23N	8W
60535	30045358000000	RODEO UNIT	501H	WPX ENERGY PRODUCTION	IGNACIO-BLANCO	MANCOS	SAN JUAN	NM	18	23N	8W

Schedule 1.2(R)(B) - Excluded Wells

Attached to and made a part thereof that certain Assignment and Bill of Sale dated effective November 1, 2017, by and between XTO Energy Inc., Exxon Mobil Corporation, and ExxonMobil Oil Corporation, as Assignor, and Hilcorp San Juan, L.P., as Assignee

Working Interest Wells

XTO WELL ID	API	WELL	WELL #	OPERATOR	FIELD	COUNTY	ST	SEC	TWP	RGE
68425	30045344670000	HARE GAS COM C	1G	XTO ENERGY	BASIN	SAN JUAN	NM	25	29N	10W
68547	30045344670000	HARE GAS COM C	1G	XTO ENERGY	BASIN	SAN JUAN	NM	25	29N	10W
68665	30045328690000	STANOLIND A	2G	XTO ENERGY	BASIN	SAN JUAN	NM	29	31N	12W
68665	30045328690000	STANOLIND A	2G	XTO ENERGY	BLANCO	SAN JUAN	NM	29	31N	12W
68684	30045312550000	HARE GAS COM C	1F	XTO ENERGY	OTERO	SAN JUAN	NM	25	29N	10W
68908	30045312550000	HARE GAS COM C	1F	XTO ENERGY	BASIN	SAN JUAN	NM	25	29N	10W
68909	30045312550000	HARE GAS COM C	1F	XTO ENERGY	BLANCO	SAN JUAN	NM	25	29N	10W
69975	30045311640000	STANOLIND A	2E	XTO ENERGY	BASIN	SAN JUAN	NM	29	31N	12W
69975	30045311640000	STANOLIND A	2E	XTO ENERGY	BLANCO	SAN JUAN	NM	29	31N	12W
69977	30045311620000	STANOLIND A	2F	XTO ENERGY	BASIN	SAN JUAN	NM	29	31N	12W
69977	30045311620000	STANOLIND A	2F	XTO ENERGY	BLANCO	SAN JUAN	NM	29	31N	12W
70008	30045258980000	ABRAMS GAS COM J	1 (BPO)	XTO ENERGY	BLANCO	SAN JUAN	NM	25	29N	10W
70151	30045262520000	CHAVEZ GAS COM F	1 (BPO)	XTO ENERGY	OTERO	SAN JUAN	NM	23	29N	10W
70401	30045077710000	HARE GAS COM C	1	XTO ENERGY	BASIN	SAN JUAN	NM	25	29N	10W
70983	30045259010000	STANOLIND A	1A (BPO)	XTO ENERGY	BLANCO	SAN JUAN	NM	29	31N	12W
71021	30045258780000	STATE GAS COM CA	1	XTO ENERGY	OTERO	SAN JUAN	NM	16	29N	11W
71214	30045260460000	ROSA UNIT 117 DK	117	WILLIAMS PRODUCTION COMPANY	BASIN DAKOTA	SAN JUAN	NM	33	32N	6W
71285	30045258950000	MOSS FEDERAL GAS COM A	1	XTO ENERGY	BLANCO	SAN JUAN	NM	23	29N	10W
71316	30045258860000	CLOYD-COOPER	1 (BPO)	XTO ENERGY	OTERO	SAN JUAN	NM	15	29N	11W
72287	30045307110000	CHAVEZ GAS COM C	1M	XTO ENERGY	BLANCO	SAN JUAN	NM	23	29N	10W
72288	30045307110000	CHAVEZ GAS COM C	1M	XTO ENERGY	BASIN	SAN JUAN	NM	23	29N	10W
78426	30045344670000	HARE GAS COM C	1G	XTO ENERGY	BLANCO	SAN JUAN	NM	25	29N	10W

XTO WELL ID	API	WELL	WELL #	OPERATOR	FIELD	COUNTY	ST	SEC	TWP	RGE
97011	30045077710000	HARE GAS COM C	1	XTO ENERGY	BLANCO	SAN JUAN	NM	25	29N	10W
97302	30045342780000	ROSA UNIT COM 90C MC	090C COM	WILLIAMS PRODUCTION COMPANY	BASIN MANCOS	SAN JUAN	NM	33	32N	6W
	30045349640000	ROSA UNIT 75D MC	075D	WPX ENERGY PROD LLC	BASIN MANCOS	SAN JUAN	NM	10	31N	6W
	30045350020000	ROSA UNIT 145D MC	145D	WPX ENERGY PROD LLC	BASIN MANCOS	SAN JUAN	NM	16	31N	6W
	30045349590000	ROSA UNIT 138D MC	138D	WPX ENERGY PROD LLC	BASIN MANCOS	SAN JUAN	NM	17	31N	6W
	30045342510000	ROSA UNIT COM 60B MC	060B COM	WPX ENERGY PROD LLC	BASIN MANCOS	SAN JUAN	NM	04	31N	6W
	30045344580000	ROSA UNIT 88C MC	035D	WPX ENERGY PROD LLC	BASIN MANCOS	SAN JUAN	NM	08	31N	6W
	30045349850000	ROSA UNIT 167D MC	167D	WPX ENERGY PROD LLC	BASIN MANCOS	SAN JUAN	NM	08	31N	6W
	30045349810000	ROSA UNIT 156D MC	156D	WPX ENERGY PROD LLC	BASIN MANCOS	SAN JUAN	NM	09	31N	6W
	30045349880000	ROSA UNIT 180D MC	180D	WPX ENERGY PROD LLC	BASIN MANCOS	SAN JUAN	NM	09	31N	6W
	30045260460000	ROSA UNIT 117 GL	117	WPX ENERGY PROD LLC	LAGUNA SECA GALLUP	SAN JUAN	NM	33	32N	6W

Schedule 1.2(R)(B) - Excluded Wells cont.

ORRI- ROYALTY WELLS

XTO WELL ID	API	CRT or OTHER ORRI/RI	WELL #	OPERATOR	FIELD	COUNTY	ST	SEC	TWP	RGE
11080	30045286160000	Royalty Property	WEBB GAS COM 1 FT	BP AMERICA PRODUCTION COMPANY	BASIN (NM)	SAN JUAN	NM	5	31N	10W
11291	30045279400000	Royalty Property	MUDGE GAS COM C 01 FC	BP AMERICA PRODUCTION COMPANY	BASIN (NM)	SAN JUAN	NM	3	31N	11W
11293	30045279050000	Royalty Property	MUDGE GAS COM E 01 FC (ORRI)	GREAT WESTERN DRILLING COMPANY	BASIN (NM)	SAN JUAN	NM	23	31N	11W
11955	30045281250000	Royalty Property	NVE GAS COM D 01 FC	GREAT WESTERN DRILLING COMPANY	BASIN (NM)	SAN JUAN	NM	23	31N	11W
19306	30045353680000	Royalty Property	PROCTOR, F E 1 DK (FKA NEILA2B	CONOCO-PHILLIPS CO	BLANCO	SAN JUAN	NM	15	31N	11W
19590	MULTIPLE	Royalty Property	PRITCHARD-FEDERAL	LEBEN OIL CORPORATION		SAN JUAN	NM	34	31N	9W
19630	MULTIPLE	Royalty Property	RIDDLE	LEBEN OIL CORPORATION		SAN JUAN	NM	3	30N	9W
20025	30045245900000	Royalty Property	SAN JUAN 30 6 WELL UNIT 446	BURLINGTON RESOURCES		SAN JUAN	NM	35	30N	6W
60288	30045333090000	Royalty Property	NICKLES 11 03	FOUR STAR OIL & GAS COMPANY	BASIN (NM)	SAN JUAN	NM	11	31N	13W
60306	30045327900000	Royalty Property	STATE 29-09-02 25 FC	ENERGEN RESOURCES CORPORATION	BASIN (NM)	SAN JUAN	NM	2	29N	9W
60307	30045287370000	Royalty Property	STATE 29-09-02 2 FC	ENERGEN RESOURCES CORPORATION	BASIN (NM)	SAN JUAN	NM	2	29N	9W
60321	30045315840000	Royalty Property	CURRENT COM 100 FC	BURLINGTON RESOURCES	BASIN (NM)	SAN JUAN	NM	11	30N	11W
60322	30045352350000	Royalty Property	MONCRIEF COM 100 FC	DUGAN PRODUCTION CORP.	BASIN (NM)	SAN JUAN	NM	2	30N	13W
60323	30045352340000	Royalty Property	MONCRIEF COM 101 FC	DUGAN PRODUCTION CORP.	BASIN (NM)	SAN JUAN	NM	2	30N	13W
60324	MULTIPLE	Royalty Property	MONCRIEF COM 100/101 FC	DUGAN PRODUCTION CORP.	BASIN (NM)	SAN JUAN	NM	2	30N	13W
60333	30045352520000	Royalty Property	HORTON 01B DK	BURLINGTON RESOURCES	BASIN (NM)	SAN JUAN	NM	35	32N	11W
60436	30045343240000	Royalty Property	STOREY B LS 100 (FC)	CONOCO INC.	BASIN (NM)	SAN JUAN	NM	5	30N	11W
60437	30045345980000	Royalty Property	STOREY B LS 100S (FC)	CONOCO INC.	BASIN (NM)	SAN JUAN	NM	5	30N	11W
60438	MULTIPLE	Royalty Property	STOREY B LS 100/100S (FC)	CONOCO INC.	BASIN (NM)	SAN JUAN	NM	5	30N	11W
60460	30045121580000	Royalty Property	NEW MEXICO COM P 01 DK	FOUR STAR OIL & GAS COMPANY	BASIN (NM)	SAN JUAN	NM	36	30N	10W
60464	30045307520000	Royalty Property	MCDANIEL 01 FC/PC	EL PAMCO, INC	AZTEC	SAN JUAN	NM	30	29N	10W
60481	30045356890000	Royalty Property	JOHNSON 01 01H(AZTEC COM 4 2H)	BP AMERICA PRODUCTION COMPANY	BASIN (NM)	SAN JUAN	NM	2	30N	11W
60483	30045354870000	Royalty Property	GOOD TIMES UNIT	ENCANA OIL & GAS USA INC	WILDCAT (NM)	SAN JUAN	NM	MULT.	24N	9W 10W
	30045354880000									
	30045354890000									
60486	30045354870000	Royalty Property	ESCRITO L17 2409 001H	ENCANA OIL & GAS USA INC	WILDCAT (NM)	SAN JUAN	NM	17	24N	9W
60487	30045354880000	Royalty Property	ESCRITO L17 2409 002H	ENCANA OIL & GAS USA INC	WILDCAT (NM)	SAN JUAN	NM	17	24N	9W
60488	30045354860000	Royalty Property	ESCRITO L18 2409 001H	ENCANA OIL & GAS USA INC	WILDCAT (NM)	SAN JUAN	NM	18	24N	9W
60489	30045354890000	Royalty Property	ESCRITO L18 2409 002H	ENCANA OIL & GAS USA INC	WILDCAT (NM)	SAN JUAN	NM	18	24N	9W
66758	30045240300000	Royalty Property	BLANCO A 01 DK	BP AMERICA PRODUCTION COMPANY	BASIN (NM)	SAN JUAN	NM	36	28N	8W
66759	30045324410000	Royalty Property	BLANCO A 01M DK	BP AMERICA PRODUCTION COMPANY	BASIN (NM)	SAN JUAN	NM	36	28N	8W
66760	30045324410001	Royalty Property	BLANCO A 01M MV	BP AMERICA PRODUCTION COMPANY	BLANCO	SAN JUAN	NM	36	28N	8W
66761	30045070490000	Royalty Property	BLANCO LS 12 MV	BP AMERICA PRODUCTION COMPANY	BLANCO	SAN JUAN	NM	36	28N	8W

XTO WELL ID	API	CRT or OTHER ORR/RI	WELL #	OPERATOR	FIELD	COUNTY	ST	SEC	TWP	RGE
66763	30045265420000	Royalty Property	BLANCO LS 12A MV	BP AMERICA PRODUCTION COMPANY	BLANCO	SAN JUAN	NM	36	28N	8W
66765	30045117460000	Royalty Property	BLANCO LS 16 PC	BP AMERICA PRODUCTION COMPANY	BLANCO S	SAN JUAN	NM	36	28N	8W
66766	30045117470000	Royalty Property	BLANCO LS 17 PC	BP AMERICA PRODUCTION COMPANY	BLANCO S	SAN JUAN	NM	36	28N	8W
66774	30045251240000	Royalty Property	BOLACK B 08 DK	BP AMERICA PRODUCTION COMPANY	BASIN (NM)	SAN JUAN	NM	33	28N	8W
66775	30045259960000	Royalty Property	BOLACK B 08E DK	BP AMERICA PRODUCTION COMPANY	BASIN (NM)	SAN JUAN	NM	33	28N	8W
66776	30045070190001	Royalty Property	BOLACK B LS 01 CH	BP AMERICA PRODUCTION COMPANY	OTERO	SAN JUAN	NM	33	28N	8W
66777	30045070190000	Royalty Property	BOLACK B LS 01 MV	BP AMERICA PRODUCTION COMPANY	BLANCO	SAN JUAN	NM	33	28N	8W
66778	30045265600001	Royalty Property	BOLACK B LS 01A CH	BP AMERICA PRODUCTION COMPANY	OTERO	SAN JUAN	NM	33	28N	8W
66779	30045265600000	Royalty Property	BOLACK B LS 01A MV	BP AMERICA PRODUCTION COMPANY	BLANCO	SAN JUAN	NM	33	28N	8W
66780	30045069460000	Royalty Property	BOLACK B LS 03 MV	BP AMERICA PRODUCTION COMPANY	BLANCO	SAN JUAN	NM	33	28N	8W
66781	30045069460001	Royalty Property	BOLACK B LS 03 CH	BP AMERICA PRODUCTION COMPANY	OTERO	SAN JUAN	NM	33	28N	8W
66782	30045069460000	Royalty Property	BOLACK B LS 03 PC	BP AMERICA PRODUCTION COMPANY	BLANCO S	SAN JUAN	NM	33	28N	8W
66783	30045117120000	Royalty Property	BOLACK B LS 05 PC	BP AMERICA PRODUCTION COMPANY	BLANCO S	SAN JUAN	NM	33	28N	8W
66784	30045202740000	Royalty Property	BOLACK E 01 MV	BP AMERICA PRODUCTION COMPANY	BLANCO	SAN JUAN	NM	33	28N	8W
66786	30045241030001	Royalty Property	BOLACK E 01 MV	BP AMERICA PRODUCTION COMPANY	BLANCO	SAN JUAN	NM	33	28N	8W
66796	30045118810000	Royalty Property	DRYDEN 01 DK	BP AMERICA PRODUCTION COMPANY	BASIN (NM)	SAN JUAN	NM	28	28N	8W
66797	30045255660000	Royalty Property	DRYDEN 01E DK	BP AMERICA PRODUCTION COMPANY	BASIN (NM)	SAN JUAN	NM	28	28N	8W
66799	30045324740000	Royalty Property	DRYDEN 01M DK	BP AMERICA PRODUCTION COMPANY	BASIN (NM)	SAN JUAN	NM	28	28N	8W
66800	30045070980000	Royalty Property	DRYDEN LS 01 MV	BP AMERICA PRODUCTION COMPANY	BLANCO	SAN JUAN	NM	28	28N	8W
66801	30045265560000	Royalty Property	DRYDEN LS 01A MV	BP AMERICA PRODUCTION COMPANY	BLANCO	SAN JUAN	NM	28	28N	8W
66802	30045265560000	Royalty Property	DRYDEN LS 01A CH	BP AMERICA PRODUCTION COMPANY	OTERO	SAN JUAN	NM	28	28N	8W
66803	30045072440000	Royalty Property	DRYDEN LS 03 MV	BP AMERICA PRODUCTION COMPANY	BLANCO	SAN JUAN	NM	21	28N	8W
66804	30045072440001	Royalty Property	DRYDEN LS 03 CH	BP AMERICA PRODUCTION COMPANY	OTERO	SAN JUAN	NM	21	28N	8W
66805	30045237700001	Royalty Property	DRYDEN LS 03A CH	BP AMERICA PRODUCTION COMPANY	OTERO	SAN JUAN	NM	21	28N	8W
66806	30045237700000	Royalty Property	DRYDEN LS 03A MV	BP AMERICA PRODUCTION COMPANY	BLANCO	SAN JUAN	NM	21	28N	8W
66807	30045204440000	Royalty Property	DRYDEN LS 05 PC	BP AMERICA PRODUCTION COMPANY	BLANCO S	SAN JUAN	NM	28	28N	8W
66808	30045211110000	Royalty Property	DRYDEN LS 07 PC	BP AMERICA PRODUCTION COMPANY	BLANCO S	SAN JUAN	NM	28	28N	8W
66810	30045274520000	Royalty Property	EPNG COM 001R MV	BURLINGTON RESOURCES	BLANCO	SAN JUAN	NM	32	30N	8W
66811	30045100440000	Royalty Property	EPNG COM A 002 MV	BURLINGTON RESOURCES	BLANCO	SAN JUAN	NM	32	31N	8W
66814	300453319290000	Royalty Property	EPNG COM A 300S FC	BURLINGTON RESOURCES	BASIN (NM)	SAN JUAN	NM	32	31N	8W
66818	30045274780000	Royalty Property	FC STATE COM 04 FC	CONOCO-PHILLIPS CO	BASIN (NM)	SAN JUAN	NM	36	31N	9W
66819	30045321610000	Royalty Property	FC STATE COM 04A FC	CONOCO-PHILLIPS CO	BASIN (NM)	SAN JUAN	NM	36	31N	9W
66862	30045200940001	Royalty Property	FLETCHER 01 MV	BP AMERICA PRODUCTION COMPANY	BLANCO	SAN JUAN	NM	33	31N	8W
66863	30045319480000	Royalty Property	FLETCHER 01M DK	BP AMERICA PRODUCTION COMPANY	BASIN (NM)	SAN JUAN	NM	33	31N	8W
66866	30045319370000	Royalty Property	FLETCHER 02M DK	BP AMERICA PRODUCTION COMPANY	BASIN (NM)	SAN JUAN	NM	29	31N	8W
66868	30045076930000	Royalty Property	FLORANCE 001 MV	BP AMERICA PRODUCTION COMPANY	BLANCO	SAN JUAN	NM	35	29N	9W
66869	30045091960001	Royalty Property	FLORANCE 010 MV	BP AMERICA PRODUCTION COMPANY	BLANCO	SAN JUAN	NM	30	30N	9W
66870	30045200640000	Royalty Property	FLORANCE 100 PC	BP AMERICA PRODUCTION COMPANY	BLANCO	SAN JUAN	NM	30	30N	8W

XTO WELL ID	API	CRT or OTHER ORRI/RI	WELL #	OPERATOR	FIELD	COUNTY	ST	SEC	TWP	RGE
66871	30045203850000	Royalty Property	FLORANCE 106 PC	BP AMERICA PRODUCTION COMPANY	BLANCO	SAN JUAN	NM	8	30N	9W
66872	30045203860000	Royalty Property	FLORANCE 107 PC	BP AMERICA PRODUCTION COMPANY	BLANCO	SAN JUAN	NM	8	30N	9W
66874	30045222780001	Royalty Property	FLORANCE 10A MV	BP AMERICA PRODUCTION COMPANY	BLANCO	SAN JUAN	NM	30	30N	9W
66884	30045323680000	Royalty Property	FLORANCE 119S FC	BP AMERICA PRODUCTION COMPANY	BASIN (NM)	SAN JUAN	NM	22	29N	9W
66887	30045240140001	Royalty Property	FLORANCE 121 MV	BP AMERICA PRODUCTION COMPANY	BLANCO	SAN JUAN	NM	24	30N	10W
66889	30045241260000	Royalty Property	FLORANCE 124 MV	BP AMERICA PRODUCTION COMPANY	BLANCO	SAN JUAN	NM	27	29N	9W
66890	30045241260000	Royalty Property	FLORANCE 124 DK	BP AMERICA PRODUCTION COMPANY	BASIN (NM)	SAN JUAN	NM	27	29N	9W
66895	30045223500001	Royalty Property	FLORANCE 001A CH	BP AMERICA PRODUCTION COMPANY	OTERO	SAN JUAN	NM	35	29N	9W
66896	30045223500000	Royalty Property	FLORANCE 001A MV	BP AMERICA PRODUCTION COMPANY	BLANCO	SAN JUAN	NM	35	29N	9W
66899	30045080950000	Royalty Property	FLORANCE 023 MV	BP AMERICA PRODUCTION COMPANY	BLANCO	SAN JUAN	NM	24	29N	9W
66900	30045223470000	Royalty Property	FLORANCE 023A MV	BP AMERICA PRODUCTION COMPANY	BLANCO	SAN JUAN	NM	24	29N	9W
66901	30045321430000	Royalty Property	FLORANCE 023B MV	BP AMERICA PRODUCTION COMPANY	BLANCO	SAN JUAN	NM	24	29N	9W
66902	30045081190000	Royalty Property	FLORANCE 024 MV	BP AMERICA PRODUCTION COMPANY	BLANCO	SAN JUAN	NM	23	29N	9W
66903	30045081190001	Royalty Property	FLORANCE 024 DK	BP AMERICA PRODUCTION COMPANY	BASIN (NM)	SAN JUAN	NM	23	29N	9W
66904	30045223460000	Royalty Property	FLORANCE 024A MV	BP AMERICA PRODUCTION COMPANY	BLANCO	SAN JUAN	NM	23	29N	9W
66905	30045317790000	Royalty Property	FLORANCE 024B MV	BP AMERICA PRODUCTION COMPANY	BLANCO	SAN JUAN	NM	23	29N	9W
66906	30045080980000	Royalty Property	FLORANCE 025 MV	BP AMERICA PRODUCTION COMPANY	BLANCO	SAN JUAN	NM	22	29N	9W
66907	30045222470000	Royalty Property	FLORANCE 025A MV	BP AMERICA PRODUCTION COMPANY	BLANCO	SAN JUAN	NM	22	29N	9W
66908	30045077660000	Royalty Property	FLORANCE 026 MV	BP AMERICA PRODUCTION COMPANY	BLANCO	SAN JUAN	NM	25	29N	9W
66910	30045223480000	Royalty Property	FLORANCE 026A MV	BP AMERICA PRODUCTION COMPANY	BLANCO	SAN JUAN	NM	25	29N	9W
66912	30045078070000	Royalty Property	FLORANCE 027 MV	BP AMERICA PRODUCTION COMPANY	BLANCO	SAN JUAN	NM	26	29N	9W
66913	30045223490000	Royalty Property	FLORANCE 027A MV	BP AMERICA PRODUCTION COMPANY	BLANCO	SAN JUAN	NM	26	29N	9W
66921	30045261650000	Royalty Property	FLORANCE 002E DK	BP AMERICA PRODUCTION COMPANY	BASIN (NM)	SAN JUAN	NM	20	30N	9W
66922	30045306240000	Royalty Property	FLORANCE 002M DK	BP AMERICA PRODUCTION COMPANY	BASIN (NM)	SAN JUAN	NM	20	30N	9W
66935	30045077750000	Royalty Property	FLORANCE 042 MV	BP AMERICA PRODUCTION COMPANY	BLANCO	SAN JUAN	NM	27	29N	9W
66937	30045093520000	Royalty Property	FLORANCE 045 MV	BP AMERICA PRODUCTION COMPANY	BLANCO	SAN JUAN	NM	22	30N	8W
66938	30045221300000	Royalty Property	FLORANCE 045A MV	BP AMERICA PRODUCTION COMPANY	BLANCO	SAN JUAN	NM	22	30N	8W
66942	30045116530000	Royalty Property	FLORANCE 051Y PC	BP AMERICA PRODUCTION COMPANY	BLANCO	SAN JUAN	NM	20	30N	9W
66943	30045116540000	Royalty Property	FLORANCE 052 PC	BP AMERICA PRODUCTION COMPANY	BLANCO	SAN JUAN	NM	20	30N	9W
66944	30045116570000	Royalty Property	FLORANCE 054 PC	BP AMERICA PRODUCTION COMPANY	BLANCO	SAN JUAN	NM	22	30N	9W
66945	30045118900000	Royalty Property	FLORANCE 055 PC	BP AMERICA PRODUCTION COMPANY	BLANCO	SAN JUAN	NM	22	30N	9W
66946	30045116590000	Royalty Property	FLORANCE 056 PC	BP AMERICA PRODUCTION COMPANY	BLANCO	SAN JUAN	NM	23	30N	9W
66947	30045235480000	Royalty Property	FLORANCE 057R PC	BP AMERICA PRODUCTION COMPANY	BLANCO	SAN JUAN	NM	22	29N	9W
66948	30045116520000	Royalty Property	FLORANCE 058 PC	BP AMERICA PRODUCTION COMPANY	BLANCO	SAN JUAN	NM	14	30N	9W
66949	30045116600000	Royalty Property	FLORANCE 059 PC	BP AMERICA PRODUCTION COMPANY	BLANCO	SAN JUAN	NM	23	30N	9W
66950	30045117550000	Royalty Property	FLORANCE 071 PC	BP AMERICA PRODUCTION COMPANY	BLANCO	SAN JUAN	NM	24	29N	9W
66951	30045116410000	Royalty Property	FLORANCE 072 PC	BP AMERICA PRODUCTION COMPANY	BLANCO	SAN JUAN	NM	23	29N	9W
66952	30045116420000	Royalty Property	FLORANCE 073 PC	BP AMERICA PRODUCTION COMPANY	BLANCO	SAN JUAN	NM	25	29N	9W



XTO WELL ID	API	CRT or OTHER ORRI/RI	WELL #	OPERATOR	FIELD	COUNTY	ST	SEC	TWP	RGE
66953	30045131960000	Royalty Property	FLORANCE 079 PC	BP AMERICA PRODUCTION COMPANY	BLANCO	SAN JUAN	NM	31	30N	8W
66956	30045117710000	Royalty Property	FLORANCE 081 PC	BP AMERICA PRODUCTION COMPANY	BLANCO	SAN JUAN	NM	14	30N	9W
66957	30045116380000	Royalty Property	FLORANCE 082 PC	BP AMERICA PRODUCTION COMPANY	BLANCO	SAN JUAN	NM	22	29N	9W
66960	30045116430000	Royalty Property	FLORANCE 086 PC	BP AMERICA PRODUCTION COMPANY	BLANCO	SAN JUAN	NM	26	29N	9W
66961	30045116440000	Royalty Property	FLORANCE 087 PC	BP AMERICA PRODUCTION COMPANY	BLANCO	SAN JUAN	NM	26	29N	9W
66962	30045117730000	Royalty Property	FLORANCE 091 PC	BP AMERICA PRODUCTION COMPANY	BLANCO	SAN JUAN	NM	30	30N	9W
66963	30045117740000	Royalty Property	FLORANCE 092 PC	BP AMERICA PRODUCTION COMPANY	BLANCO	SAN JUAN	NM	30	30N	9W
66982	30045231690000	Royalty Property	FLORANCE AD 001A MV	BP AMERICA PRODUCTION COMPANY	BLANCO	SAN JUAN	NM	24	30N	10W
66983	30045117680000	Royalty Property	FLORANCE AD 005 PC	BP AMERICA PRODUCTION COMPANY	BLANCO	SAN JUAN	NM	24	30N	10W
66984	30045117690000	Royalty Property	FLORANCE AD 006 PC	BP AMERICA PRODUCTION COMPANY	BLANCO	SAN JUAN	NM	24	30N	10W
66987	30045091080000	Royalty Property	FLORANCE AE 001 MV	BP AMERICA PRODUCTION COMPANY	BLANCO	SAN JUAN	NM	25	30N	10W
66988	30045231700000	Royalty Property	FLORANCE AE 001A MV	BP AMERICA PRODUCTION COMPANY	BLANCO	SAN JUAN	NM	25	30N	10W
66991	30045116550000	Royalty Property	FLORANCE B 001 PC (BP SEC22)	BP AMERICA PRODUCTION COMPANY	BLANCO	SAN JUAN	NM	22	30N	9W
66994	30045116560000	Royalty Property	FLORANCE B 002 PC	BP AMERICA PRODUCTION COMPANY	BLANCO	SAN JUAN	NM	22	30N	9W
66995	30045072840000	Royalty Property	FLORANCE C 002 MV	BURLINGTON RESOURCES	BLANCO	SAN JUAN	NM	20	28N	8W
66996	30045236980000	Royalty Property	FLORANCE C 002A MV	BURLINGTON RESOURCES	BLANCO	SAN JUAN	NM	20	28N	8W
66997	30045241840001	Royalty Property	FLORANCE C 008M MV	BP AMERICA PRODUCTION COMPANY	BLANCO	SAN JUAN	NM	19	28N	8W
66998	30045241840002	Royalty Property	FLORANCE C 008M CH	BP AMERICA PRODUCTION COMPANY	OTERO	SAN JUAN	NM	19	28N	8W
66999	30045255910000	Royalty Property	FLORANCE C 008R DK	BP AMERICA PRODUCTION COMPANY	BASIN (NM)	SAN JUAN	NM	19	28N	8W
67000	30045073420000	Royalty Property	FLORANCE C LS 001 CH	BP AMERICA PRODUCTION COMPANY	OTERO	SAN JUAN	NM	19	28N	8W
67001	30045073420000	Royalty Property	FLORANCE C LS 001 MV	BP AMERICA PRODUCTION COMPANY	BLANCO	SAN JUAN	NM	19	28N	8W
67002	30045071630000	Royalty Property	FLORANCE C LS 010 DK	BP AMERICA PRODUCTION COMPANY	BASIN (NM)	SAN JUAN	NM	30	28N	8W
67003	30045071630001	Royalty Property	FLORANCE C LS 010 MV	BP AMERICA PRODUCTION COMPANY	BLANCO	SAN JUAN	NM	30	28N	8W
67005	30045265580000	Royalty Property	FLORANCE C LS 010M DK	BP AMERICA PRODUCTION COMPANY	BASIN (NM)	SAN JUAN	NM	30	28N	8W
67006	30045265580000	Royalty Property	FLORANCE C LS 010M MV	BP AMERICA PRODUCTION COMPANY	BLANCO	SAN JUAN	NM	30	28N	8W
67007	30045117620000	Royalty Property	FLORANCE C LS 011 PC	BP AMERICA PRODUCTION COMPANY	BLANCO S	SAN JUAN	NM	30	28N	8W
67008	30045202760000	Royalty Property	FLORANCE C LS 012 PC	BP AMERICA PRODUCTION COMPANY	BLANCO S	SAN JUAN	NM	19	28N	8W
67009	30045204530000	Royalty Property	FLORANCE C LS 013 PC	BP AMERICA PRODUCTION COMPANY	BLANCO S	SAN JUAN	NM	29	28N	8W
67010	30045204540000	Royalty Property	FLORANCE C LS 014 PC	BP AMERICA PRODUCTION COMPANY	BLANCO S	SAN JUAN	NM	19	28N	8W
67011	30045211480000	Royalty Property	FLORANCE C LS 015 PC	BP AMERICA PRODUCTION COMPANY	BLANCO S	SAN JUAN	NM	19	28N	8W
67012	30045211290000	Royalty Property	FLORANCE C LS 016 PC	BP AMERICA PRODUCTION COMPANY	BLANCO S	SAN JUAN	NM	20	28N	8W
67013	30045072630001	Royalty Property	FLORANCE C LS 003 CH	BP AMERICA PRODUCTION COMPANY	OTERO	SAN JUAN	NM	19	28N	8W
67014	30045072630000	Royalty Property	FLORANCE C LS 003 PC	BP AMERICA PRODUCTION COMPANY	BLANCO S	SAN JUAN	NM	19	28N	8W
67015	30045072630000	Royalty Property	FLORANCE C LS 003 MV	BP AMERICA PRODUCTION COMPANY	BLANCO	SAN JUAN	NM	19	28N	8W
67016	30045071300000	Royalty Property	FLORANCE C LS 004 MV	BP AMERICA PRODUCTION COMPANY	BLANCO	SAN JUAN	NM	29	28N	8W
67017	30045071300001	Royalty Property	FLORANCE C LS 004 CH	BP AMERICA PRODUCTION COMPANY	OTERO	SAN JUAN	NM	29	28N	8W
67018	30045071670000	Royalty Property	FLORANCE C LS 005 MV	BP AMERICA PRODUCTION COMPANY	BLANCO	SAN JUAN	NM	30	28N	8W
67019	30045071670001	Royalty Property	FLORANCE C LS 005 CH	BP AMERICA PRODUCTION COMPANY	OTERO	SAN JUAN	NM	30	28N	8W

XTO WELL ID	API	CRT or OTHER ORRI/RI	WELL #	OPERATOR	FIELD	COUNTY	ST	SEC	TWP	RGE
67020	30045071350002	Royalty Property	FLORANCE C L S 006 CH	BP AMERICA PRODUCTION COMPANY	OTERO	SAN JUAN	NM	30	28N	8W
67021	30045071350000	Royalty Property	FLORANCE C L S 006 PC	BP AMERICA PRODUCTION COMPANY	BLANCO S	SAN JUAN	NM	30	28N	8W
67022	30045071350000	Royalty Property	FLORANCE C L S 006 MV	BP AMERICA PRODUCTION COMPANY	BLANCO	SAN JUAN	NM	30	28N	8W
67023	30045252310001	Royalty Property	FLORANCE C L S 006A CH	BP AMERICA PRODUCTION COMPANY	OTERO	SAN JUAN	NM	30	28N	8W
67024	30045252310000	Royalty Property	FLORANCE C L S 006A MV	BP AMERICA PRODUCTION COMPANY	BLANCO	SAN JUAN	NM	30	28N	8W
67025	30045071700000	Royalty Property	FLORANCE C L S 007 PC	BP AMERICA PRODUCTION COMPANY	BLANCO S	SAN JUAN	NM	30	28N	8W
67026	30045071150000	Royalty Property	FLORANCE C L S 009 DK	BP AMERICA PRODUCTION COMPANY	BASIN (NM)	SAN JUAN	NM	30	28N	8W
67029	30045210480000	Royalty Property	FLORANCE F L S 002 PC	BP AMERICA PRODUCTION COMPANY	BLANCO	SAN JUAN	NM	25	30N	10W
67030	30045208490000	Royalty Property	FLORANCE F L S 003 PC	BP AMERICA PRODUCTION COMPANY	BLANCO	SAN JUAN	NM	25	30N	10W
67039	30045094880000	Royalty Property	FLORANCE GAS COM E 09 MV	BP AMERICA PRODUCTION COMPANY	BLANCO	SAN JUAN	NM	13	30N	9W
67040	30045218820000	Royalty Property	FLORANCE GAS COM E 09A MV	BP AMERICA PRODUCTION COMPANY	BLANCO	SAN JUAN	NM	13	30N	9W
67041	30045218820001	Royalty Property	FLORANCE GAS COM E 09A PC	BP AMERICA PRODUCTION COMPANY	BLANCO	SAN JUAN	NM	13	30N	9W
67042	30045319470000	Royalty Property	FLORANCE GAS COM E 09B MV	BP AMERICA PRODUCTION COMPANY	BLANCO	SAN JUAN	NM	13	30N	9W
67044	30045095410000	Royalty Property	FLORANCE GAS COM I 13 MV	BP AMERICA PRODUCTION COMPANY	BLANCO	SAN JUAN	NM	18	30N	9W
67045	30045221490000	Royalty Property	FLORANCE GAS COM I 13A MV	BP AMERICA PRODUCTION COMPANY	BLANCO	SAN JUAN	NM	18	30N	9W
67046	30045296750000	Royalty Property	FLORANCE GAS COM I 13B MV	BP AMERICA PRODUCTION COMPANY	BLANCO	SAN JUAN	NM	18	30N	9W
67053	30045093770000	Royalty Property	FLORANCE GAS COM K 05 MV	BP AMERICA PRODUCTION COMPANY	BLANCO	SAN JUAN	NM	22	30N	9W
67054	30045217910000	Royalty Property	FLORANCE GAS COM K 05A MV	BP AMERICA PRODUCTION COMPANY	BLANCO	SAN JUAN	NM	22	30N	9W
67056	30045306070000	Royalty Property	FLORANCE GAS COM K 05M MV	BP AMERICA PRODUCTION COMPANY	BLANCO	SAN JUAN	NM	22	30N	9W
67059	30045093750000	Royalty Property	FLORANCE GAS COM S 07 MV	BP AMERICA PRODUCTION COMPANY	BLANCO	SAN JUAN	NM	23	30N	9W
67060	30045221220000	Royalty Property	FLORANCE GAS COM S 07A MV	BP AMERICA PRODUCTION COMPANY	BLANCO	SAN JUAN	NM	23	30N	9W
67068	30045094640000	Royalty Property	FLORANCE I 038 MV	BP AMERICA PRODUCTION COMPANY	BLANCO	SAN JUAN	NM	14	30N	8W
67069	30045218600000	Royalty Property	FLORANCE I 038A MV	BP AMERICA PRODUCTION COMPANY	BLANCO	SAN JUAN	NM	14	30N	8W
67070	30045318420000	Royalty Property	FLORANCE I 038B MV	BP AMERICA PRODUCTION COMPANY	BLANCO	SAN JUAN	NM	14	30N	8W
67072	30045093730000	Royalty Property	FLORANCE J 048 MV	BP AMERICA PRODUCTION COMPANY	BLANCO	SAN JUAN	NM	23	30N	8W
67073	30045221460000	Royalty Property	FLORANCE J 048A MV	BP AMERICA PRODUCTION COMPANY	BLANCO	SAN JUAN	NM	23	30N	8W
67081	30045220210000	Royalty Property	FLORANCE M 047A MV	BP AMERICA PRODUCTION COMPANY	BLANCO	SAN JUAN	NM	5	30N	9W
67082	30045318110000	Royalty Property	FLORANCE M 047B MV	BP AMERICA PRODUCTION COMPANY	BLANCO	SAN JUAN	NM	5	30N	9W
67083	30045119140000	Royalty Property	FLORANCE M 047X MV	BP AMERICA PRODUCTION COMPANY	BLANCO	SAN JUAN	NM	5	30N	9W
67084	30045119140000	Royalty Property	FLORANCE M 047X PC	BP AMERICA PRODUCTION COMPANY	BLANCO	SAN JUAN	NM	5	30N	9W
67085	30045093760000	Royalty Property	FLORANCE O 020 MV	BP AMERICA PRODUCTION COMPANY	BLANCO	SAN JUAN	NM	24	30N	9W
67086	30045224520001	Royalty Property	FLORANCE O 020A PC	BP AMERICA PRODUCTION COMPANY	BLANCO	SAN JUAN	NM	24	30N	9W
67087	30045224520000	Royalty Property	FLORANCE O 020A MV	BP AMERICA PRODUCTION COMPANY	BLANCO	SAN JUAN	NM	24	30N	9W
67088	30045305700000	Royalty Property	FLORANCE O 020B MV	BP AMERICA PRODUCTION COMPANY	BLANCO	SAN JUAN	NM	24	30N	9W
67089	30045313130000	Royalty Property	FLORANCE O 020C MV	BP AMERICA PRODUCTION COMPANY	BLANCO	SAN JUAN	NM	24	30N	9W
67093	30045090340000	Royalty Property	FLORANCE P 039 MV	BP AMERICA PRODUCTION COMPANY	BLANCO	SAN JUAN	NM	35	30N	8W
67094	30045218110000	Royalty Property	FLORANCE P 039A MV	BP AMERICA PRODUCTION COMPANY	BLANCO	SAN JUAN	NM	35	30N	8W
67101	30045241510000	Royalty Property	FLORANCE T 123 PC	BP AMERICA PRODUCTION COMPANY	BLANCO	SAN JUAN	NM	3	29N	8W

XTO WELL ID	API	CRT or OTHER ORRI/RI	WELL #	OPERATOR	FIELD	COUNTY	ST	SEC	TWP	RGE
67102	30045241510000	Royalty Property	FLORANCE T 123 DK	BP AMERICA PRODUCTION COMPANY	BASIN (NM)	SAN JUAN	NM	3	29N	8W
67103	30045255640000	Royalty Property	FLORANCE T 123E MV	BP AMERICA PRODUCTION COMPANY	BLANCO	SAN JUAN	NM	3	29N	8W
67105	30045232650000	Royalty Property	FLORANCE T 123S FC	BP AMERICA PRODUCTION COMPANY	BASIN (NM)	SAN JUAN	NM	3	29N	8W
67157	30045224320000	Royalty Property	GARTNER LS 06A MV	BP AMERICA PRODUCTION COMPANY	BLANCO	SAN JUAN	NM	27	30N	8W
67158	30045311740000	Royalty Property	GARTNER LS 06M MV	BP AMERICA PRODUCTION COMPANY	BLANCO	SAN JUAN	NM	27	30N	8W
67162	30045223670000	Royalty Property	GARTNER LS 07A MV	BP AMERICA PRODUCTION COMPANY	BLANCO	SAN JUAN	NM	26	30N	8W
67167	30045091040000	Royalty Property	GIOMI GAS COM C 01 MV	BP AMERICA PRODUCTION COMPANY	BLANCO	SAN JUAN	NM	28	30N	9W
67168	30045221530000	Royalty Property	GIOMI GAS COM C 01A MV	BP AMERICA PRODUCTION COMPANY	BLANCO	SAN JUAN	NM	28	30N	9W
67169	30045081260000	Royalty Property	HAMNER 01 MV	BP AMERICA PRODUCTION COMPANY	BLANCO	SAN JUAN	NM	20	29N	9W
67170	30045253270001	Royalty Property	HAMNER 01A MV	CONOCO-PHILLIPS CO	BLANCO	SAN JUAN	NM	20	29N	9W
67171	30045078110000	Royalty Property	HAMNER 02 MV	CONOCO-PHILLIPS CO	BLANCO	SAN JUAN	NM	28	29N	9W
67172	30045241610000	Royalty Property	HAMNER 02A DK	CONOCO-PHILLIPS CO	BASIN (NM)	SAN JUAN	NM	28	29N	9W
67173	30045241610000	Royalty Property	HAMNER 02A MV	CONOCO-PHILLIPS CO	BLANCO	SAN JUAN	NM	28	29N	9W
67174	30045246890000	Royalty Property	HAMNER 02E DK	CONOCO-PHILLIPS CO	BASIN (NM)	SAN JUAN	NM	28	29N	9W
67175	30045234780000	Royalty Property	HAMNER 03A MV	CONOCO-PHILLIPS CO	BLANCO	SAN JUAN	NM	29	29N	9W
67176	30045248000000	Royalty Property	HAMNER 03E CH	CONOCO-PHILLIPS CO	OTERO	SAN JUAN	NM	29	29N	9W
67177	30045248000000	Royalty Property	HAMNER 03E DK	CONOCO-PHILLIPS CO	BASIN (NM)	SAN JUAN	NM	29	29N	9W
67178	30045117180000	Royalty Property	HAMNER 05 PC	CONOCO-PHILLIPS CO	AZTEC	SAN JUAN	NM	28	29N	9W
67179	30045120520000	Royalty Property	HAMNER 06 PC	CONOCO-PHILLIPS CO	AZTEC	SAN JUAN	NM	20	29N	9W
67180	30045117190000	Royalty Property	HAMNER 07 PC	CONOCO-PHILLIPS CO	AZTEC	SAN JUAN	NM	29	29N	9W
67181	30045117200000	Royalty Property	HAMNER 08 PC	CONOCO-PHILLIPS CO	AZTEC	SAN JUAN	NM	29	29N	9W
67184	30045091540000	Royalty Property	HEATH GAS COM C 01 MV	BP AMERICA PRODUCTION COMPANY	BLANCO	SAN JUAN	NM	30	30N	9W
67185	30045227610000	Royalty Property	HEATH GAS COM C 01A MV	BP AMERICA PRODUCTION COMPANY	BLANCO	SAN JUAN	NM	31	30N	9W
67188	30045077220000	Royalty Property	JACKSON, HELEN 01 MV	BP AMERICA PRODUCTION COMPANY	BLANCO	SAN JUAN	NM	34	29N	9W
67189	30045234930000	Royalty Property	JACKSON, HELEN 01A MV	BP AMERICA PRODUCTION COMPANY	BLANCO	SAN JUAN	NM	34	29N	9W
67190	30045234930000	Royalty Property	JACKSON, HELEN 01A DK	BP AMERICA PRODUCTION COMPANY	BASIN (NM)	SAN JUAN	NM	34	29N	9W
67191	30045249400000	Royalty Property	JACKSON, HELEN 01E DK	BP AMERICA PRODUCTION COMPANY	BASIN (NM)	SAN JUAN	NM	34	29N	9W
67192	30045249400001	Royalty Property	JACKSON, HELEN 01E MV	BP AMERICA PRODUCTION COMPANY	BLANCO	SAN JUAN	NM	34	29N	9W
67193	30045077230000	Royalty Property	JACKSON, HELEN 02 MV	CONOCO-PHILLIPS CO	BLANCO	SAN JUAN	NM	33	29N	9W
67194	30045232940000	Royalty Property	JACKSON, HELEN 02A MV	CONOCO-PHILLIPS CO	BLANCO	SAN JUAN	NM	33	29N	9W
67195	30045232940000	Royalty Property	JACKSON, HELEN 02A DK	CONOCO-PHILLIPS CO	BASIN (NM)	SAN JUAN	NM	33	29N	9W
67196	30045249310000	Royalty Property	JACKSON, HELEN 02E CH	CONOCO-PHILLIPS CO	OTERO	SAN JUAN	NM	33	29N	9W
67197	30045249310000	Royalty Property	JACKSON, HELEN 02E MV	CONOCO-PHILLIPS CO	BLANCO	SAN JUAN	NM	33	29N	9W
67198	30045249310000	Royalty Property	JACKSON, HELEN 02E DK	CONOCO-PHILLIPS CO	BASIN (NM)	SAN JUAN	NM	33	29N	9W
67206	30045274970000	Royalty Property	HORTON GAS COM 01 FC	BP AMERICA PRODUCTION COMPANY	BASIN (NM)	SAN JUAN	NM	28	31N	9W
67207	30045313860000	Royalty Property	HORTON GAS COM 01S FC	BP AMERICA PRODUCTION COMPANY	BASIN (NM)	SAN JUAN	NM	28	31N	9W
67219	30045220240000	Royalty Property	HOWELL 02A MV (BP)	BP AMERICA PRODUCTION COMPANY	BLANCO	SAN JUAN	NM	10	30N	8W
67231	30045095100000	Royalty Property	HOWELL K 04 MV	BURLINGTON RESOURCES	BLANCO	SAN JUAN	NM	17	30N	8W

XTO WELL ID	API	CRT or OTHER ORRI/RI	WELL #	OPERATOR	FIELD	COUNTY	ST	SEC	TWP	RGE
67232	30045219770000	Royalty Property	HOWELL K 04A MV	BURLINGTON RESOURCES	BLANCO	SAN JUAN	NM	17	30N	8W
67235	30045309390001	Royalty Property	HOWELL K 04C MV	BURLINGTON RESOURCES	BLANCO	SAN JUAN	NM	17	30N	8W
67237	30045224350000	Royalty Property	HOWELL M 01A MV	BURLINGTON RESOURCES	BLANCO	SAN JUAN	NM	31	30N	8W
67243	30045090950000	Royalty Property	JACQUES 02 MV	BP AMERICA PRODUCTION COMPANY	BLANCO	SAN JUAN	NM	25	30N	9W
67244	30045222870000	Royalty Property	JACQUES 02A MV	BP AMERICA PRODUCTION COMPANY	BLANCO	SAN JUAN	NM	25	30N	9W
67263	30045222300000	Royalty Property	LAWSON 01A MV	BP AMERICA PRODUCTION COMPANY	BLANCO	SAN JUAN	NM	10	30N	8W
67264	30045249730000	Royalty Property	LAWSON 01R MV	BP AMERICA PRODUCTION COMPANY	BLANCO	SAN JUAN	NM	10	30N	8W
67266	30045093690000	Royalty Property	NYE, LINDA 01 MV	BP AMERICA PRODUCTION COMPANY	BLANCO	SAN JUAN	NM	20	30N	8W
67267	30045222770000	Royalty Property	NYE, LINDA 01A MV	BP AMERICA PRODUCTION COMPANY	BLANCO	SAN JUAN	NM	20	30N	8W
67268	30045313310000	Royalty Property	NYE, LINDA 01B MV	BP AMERICA PRODUCTION COMPANY	BLANCO	SAN JUAN	NM	20	30N	8W
67270	30045093680000	Royalty Property	LINDSEY A LS 01 MV	BP AMERICA PRODUCTION COMPANY	BLANCO	SAN JUAN	NM	19	30N	8W
67271	30045292180000	Royalty Property	LINDSEY A LS 01A MV	BP AMERICA PRODUCTION COMPANY	BLANCO	SAN JUAN	NM	19	30N	8W
67272	30045318990000	Royalty Property	LINDSEY A LS 01B MV	BP AMERICA PRODUCTION COMPANY	BLANCO	SAN JUAN	NM	19	30N	8W
67273	30045234250000	Royalty Property	LINDSEY B 01 DK	BP AMERICA PRODUCTION COMPANY	BASIN (NM)	SAN JUAN	NM	28	30N	9W
67274	30045259690000	Royalty Property	LINDSEY B 01E DK	BP AMERICA PRODUCTION COMPANY	BASIN (NM)	SAN JUAN	NM	28	30N	9W
67327	30045117910000	Royalty Property	RIDDLE A 003 PC	BP AMERICA PRODUCTION COMPANY	BLANCO	SAN JUAN	NM	18	30N	9W
67328	30045092760001	Royalty Property	RIDDLE A 003 MV	BURLINGTON RESOURCES	BLANCO	SAN JUAN	NM	24	30N	9W
67329	30045298730000	Royalty Property	RIDDLE A 003B MV	BURLINGTON RESOURCES	BLANCO	SAN JUAN	NM	24	30N	9W
67341	30045075420000	Royalty Property	RIDDLE G 001 MV	BURLINGTON RESOURCES	BLANCO	SAN JUAN	NM	7	28N	8W
67342	30045227760000	Royalty Property	RIDDLE G 001A MV	BURLINGTON RESOURCES	BLANCO	SAN JUAN	NM	7	28N	8W
67345	30045254980000	Royalty Property	SCHWERDTFEGER A 02E DK	BP AMERICA PRODUCTION COMPANY	BASIN (NM)	SAN JUAN	NM	31	28N	8W
67346	30045325320000	Royalty Property	SCHWERDTFEGER A 02M MV	BP AMERICA PRODUCTION COMPANY	BLANCO	SAN JUAN	NM	31	28N	8W
67347	30045325320000	Royalty Property	SCHWERDTFEGER A 02M DK	BP AMERICA PRODUCTION COMPANY	BASIN (NM)	SAN JUAN	NM	31	28N	8W
67348	30045118930000	Royalty Property	SCHWERDTFEGER A 04 DK	BP AMERICA PRODUCTION COMPANY	BASIN (NM)	SAN JUAN	NM	31	28N	8W
67349	30045254280000	Royalty Property	SCHWERDTFEGER A 04E DK	BP AMERICA PRODUCTION COMPANY	BASIN (NM)	SAN JUAN	NM	31	28N	8W
67350	30045069580000	Royalty Property	SCHWERDTFEGER A LS 01 MV	BP AMERICA PRODUCTION COMPANY	BLANCO	SAN JUAN	NM	36	28N	9W
67351	30045069580001	Royalty Property	SCHWERDTFEGER A LS 01 PC	BP AMERICA PRODUCTION COMPANY	BLANCO S	SAN JUAN	NM	36	28N	9W
67352	30045069590000	Royalty Property	SCHWERDTFEGER A LS 10 MV	BP AMERICA PRODUCTION COMPANY	BLANCO	SAN JUAN	NM	31	28N	8W
67353	30045265590000	Royalty Property	SCHWERDTFEGER A LS 10A MV	BP AMERICA PRODUCTION COMPANY	BLANCO	SAN JUAN	NM	31	28N	8W
67354	30045265590001	Royalty Property	SCHWERDTFEGER A LS 10A CH	BP AMERICA PRODUCTION COMPANY	OTERO	SAN JUAN	NM	31	28N	8W
67355	30045266830000	Royalty Property	SCHWERDTFEGER A LS 01A MV	BP AMERICA PRODUCTION COMPANY	BLANCO	SAN JUAN	NM	36	28N	9W
67356	30045266830000	Royalty Property	SCHWERDTFEGER A LS 01A CH	BP AMERICA PRODUCTION COMPANY	OTERO	SAN JUAN	NM	36	28N	9W
67358	30045069450000	Royalty Property	SCHWERDTFEGER A LS 07 PC	BP AMERICA PRODUCTION COMPANY	BLANCO S	SAN JUAN	NM	31	28N	8W
67359	30045070250000	Royalty Property	SCHWERDTFEGER A LS 08 PC	BP AMERICA PRODUCTION COMPANY	BLANCO S	SAN JUAN	NM	31	28N	8W
67360	30045070370000	Royalty Property	SCHWERDTFEGER A LS 09 MV	BP AMERICA PRODUCTION COMPANY	BLANCO	SAN JUAN	NM	31	28N	8W
67361	30045070370000	Royalty Property	SCHWERDTFEGER A LS 09 PC	BP AMERICA PRODUCTION COMPANY	BLANCO S	SAN JUAN	NM	31	28N	8W
67362	30045070370000	Royalty Property	SCHWERDTFEGER A LS 09 CH	BP AMERICA PRODUCTION COMPANY	OTERO	SAN JUAN	NM	31	28N	8W
67363	30045266360000	Royalty Property	SCHWERDTFEGER A LS 09A MV	BP AMERICA PRODUCTION COMPANY	BLANCO	SAN JUAN	NM	31	28N	8W

XTO WELL ID	API	CRT or OTHER ORRI/RI	WELL #	OPERATOR	FIELD	COUNTY	ST	SEC	TWP	RGE
67364	30045266360000	Royalty Property	SCHWERTFEGER A LS 09A CH	BP AMERICA PRODUCTION COMPANY	OTERO	SAN JUAN	NM	31	28N	8W
67370	30045103470000	Royalty Property	SHEET'S LS 02 MV	BP AMERICA PRODUCTION COMPANY	BLANCO	SAN JUAN	NM	28	31N	9W
67371	30045224490000	Royalty Property	SHEET'S LS 02A MV	BP AMERICA PRODUCTION COMPANY	BLANCO	SAN JUAN	NM	28	31N	9W
67372	30045328680000	Royalty Property	SHEET'S LS 02B MV	BP AMERICA PRODUCTION COMPANY	BLANCO	SAN JUAN	NM	28	31N	9W
67378	30045117750000	Royalty Property	STATE COM LL 12 PC	BP AMERICA PRODUCTION COMPANY	BLANCO	SAN JUAN	NM	32	30N	9W
67379	30045117760000	Royalty Property	STATE COM LL 13 PC	BP AMERICA PRODUCTION COMPANY	BLANCO	SAN JUAN	NM	32	30N	9W
67382	30045089150000	Royalty Property	STATE GAS COM CB 01 MV	BP AMERICA PRODUCTION COMPANY	BLANCO	SAN JUAN	NM	32	30N	9W
67389	30045118800000	Royalty Property	STOREY D 01 DK	BP AMERICA PRODUCTION COMPANY	BASIN (NM)	SAN JUAN	NM	26	28N	8W
67390	30045292470000	Royalty Property	STOREY D 01M DK	BP AMERICA PRODUCTION COMPANY	BASIN (NM)	SAN JUAN	NM	26	28N	8W
67391	30045292470000	Royalty Property	STOREY D 01M MV	BP AMERICA PRODUCTION COMPANY	BLANCO	SAN JUAN	NM	26	28N	8W
67392	30045292470000	Royalty Property	STOREY D 01M CH	BP AMERICA PRODUCTION COMPANY	OTERO	SAN JUAN	NM	26	28N	8W
67394	30045239490000	Royalty Property	STOREY D 03 DK	BP AMERICA PRODUCTION COMPANY	BASIN (NM)	SAN JUAN	NM	35	28N	8W
67415	30045228150000	Royalty Property	SUNRAY G 001A MV	BURLINGTON RESOURCES	BLANCO	SAN JUAN	NM	21	31N	9W
67417	30045274940000	Royalty Property	SUNRAY G 001R MV	BURLINGTON RESOURCES	BLANCO	SAN JUAN	NM	21	31N	9W
67422	30045309060000	Royalty Property	SUNRAY G 003M MV	BURLINGTON RESOURCES	BLANCO	SAN JUAN	NM	21	31N	9W
67424	30045232700000	Royalty Property	TAPP 01 DK	BP AMERICA PRODUCTION COMPANY	BASIN (NM)	SAN JUAN	NM	21	28N	8W
67426	30045251850000	Royalty Property	TAPP 01E DK	BP AMERICA PRODUCTION COMPANY	BASIN (NM)	SAN JUAN	NM	21	28N	8W
67438	30045223750000	Royalty Property	TURNER B COM A 02A MV	BURLINGTON RESOURCES	BLANCO	SAN JUAN	NM	2	30N	9W
67439	30045292100000	Royalty Property	TURNER B COM A 02R MV	BURLINGTON RESOURCES	BLANCO	SAN JUAN	NM	2	30N	9W
67441	30045084040000	Royalty Property	VANDERWART A LS 04 MV	BP AMERICA PRODUCTION COMPANY	BLANCO	SAN JUAN	NM	13	29N	8W
67442	30045230580000	Royalty Property	VANDERWART A LS 04A MV	BP AMERICA PRODUCTION COMPANY	BLANCO	SAN JUAN	NM	13	29N	8W
67448	30045259670000	Royalty Property	VANDEWART COM 03 DK	BP AMERICA PRODUCTION COMPANY	BASIN (NM)	SAN JUAN	NM	13	29N	8W
67449	30045259660000	Royalty Property	VANDEWART COM 03E DK	BP AMERICA PRODUCTION COMPANY	BASIN (NM)	SAN JUAN	NM	13	29N	8W
67450	30045311890000	Royalty Property	VANDEWART COM 03M DK	BP AMERICA PRODUCTION COMPANY	BASIN (NM)	SAN JUAN	NM	13	29N	8W
67451	30045311890000	Royalty Property	VANDEWART COM 03M MV	BP AMERICA PRODUCTION COMPANY	BLANCO	SAN JUAN	NM	13	29N	8W
67452	30045311880000	Royalty Property	VANDEWART COM 03N DK	BP AMERICA PRODUCTION COMPANY	BASIN (NM)	SAN JUAN	NM	13	29N	8W
67453	30045311880000	Royalty Property	VANDEWART COM 03N MV	BP AMERICA PRODUCTION COMPANY	BLANCO	SAN JUAN	NM	13	29N	8W
67455	30045224520000	Royalty Property	WALKER 01A MV	BURLINGTON RESOURCES	BLANCO	SAN JUAN	NM	31	31N	9W
67463	30045219760001	Royalty Property	WOODRIVER 02A MV	BURLINGTON RESOURCES	BLANCO	SAN JUAN	NM	9	30N	8W
67465	30045317950000	Royalty Property	WOODRIVER COM 300S FC	BURLINGTON RESOURCES	BASIN (NM)	SAN JUAN	NM	9	30N	8W
67539	30045309310000	Royalty Property	HUMBLE KIRTLAND 02 FC/PC	DUGAN PRODUCTION CORP.	HARPER HILL	SAN JUAN	NM	13	30N	14W
67572	30045309190000	Royalty Property	PINON COM 90 FC	DUGAN PRODUCTION CORP.	BASIN (NM)	SAN JUAN	NM	13	30N	14W
67705	30045315970000	Royalty Property	MONTOYA F 27-02 FC	HALLWOOD PETROLEUM, INC.	BASIN (NM)	SAN JUAN	NM	27	32N	13W
67876	MULTIPLE	Royalty Property	SAN JUAN 28 7 UNIT FC (NP)	BURLINGTON RESOURCES	BASIN (NM)	SAN JUAN	NM	MULT.	27N	7W
67987	30045294290000	Royalty Property	STEWART COM 01 FC	COLEMAN OIL & GAS INC	BASIN (NM)	SAN JUAN	NM	28	32N	13W
68404	30045338190000	Royalty property	LUCKY LINDY 02 FC	MANANA GAS INC	BASIN (NM)	SAN JUAN	NM	13	30N	12W
68405	30045338190000	Royalty property	LUCKY LINDY 02 PC	MANANA GAS INC	AZTEC	SAN JUAN	NM	13	30N	12W

XTO WELL ID	API	CRT or OTHER ORRI/RI	WELL #	OPERATOR	FIELD	COUNTY	ST	SEC	TWP	RGE
72367	30045064110000	Royalty Property	MCADAMS 05 DK	BURLINGTON RESOURCES	BASIN (NM)	SAN JUAN	NM	20	27N	9W
72377	30045302470000	Royalty Property	CUCCIA COM 90 FC	DUGAN PRODUCTION CORP.	BASIN (NM)	SAN JUAN	NM	14	31N	13W
74752	MULTIPLE	Royalty Property	AMOCO 01R FC	TEXAKOMA OIL & GAS CORP	BASIN (NM)	SAN JUAN	NM	21	30N	12W
74868	30045093720000	Royalty Property	FLORANCE 002,02A,02B MV/FC(BR)	BURLINGTON RESOURCES	BLANCO	SAN JUAN	NM	20	30N	9W
74931	30045221500000									
74931	30045301350000	Royalty Property	FLORANCE E LS 001B MV	CONOCO-PHILLIPS CO	BLANCO	SAN JUAN	NM	1	29N	10W
74935	30045343740000	Royalty Property	HAMNER 03G DK	CONOCO-PHILLIPS CO	BASIN (NM)	SAN JUAN	NM	29	29N	9W
74936	30045343740000	Royalty Property	HAMNER 03G MV	CONOCO-PHILLIPS CO	BLANCO	SAN JUAN	NM	29	29N	9W
74937	30045343880000	Royalty Property	HAMNER 03M MV	CONOCO-PHILLIPS CO	BLANCO	SAN JUAN	NM	29	29N	9W
74938	30045343880000	Royalty Property	HAMNER 03M DK	CONOCO-PHILLIPS CO	BASIN (NM)	SAN JUAN	NM	29	29N	9W
74941	30045339190000	Royalty Property	JACKSON, HELEN 02M MV	CONOCO-PHILLIPS CO	BLANCO	SAN JUAN	NM	33	29N	9W
74942	30045339190000	Royalty Property	JACKSON, HELEN 02M DK	CONOCO-PHILLIPS CO	BASIN (NM)	SAN JUAN	NM	33	29N	9W
74953	30045341430000	Royalty Property	NYE SRC 015N DK	CONOCO INC.	BASIN (NM)	SAN JUAN	NM	33	29N	9W
74983	30045346870000	Royalty Property	BLANCO 30-12 100 FC	CONOCO-PHILLIPS CO	BASIN (NM)	SAN JUAN	NM	25	30N	11W
74984	30045346870000	Royalty Property	BLANCO 30-12 100 PC	CONOCO-PHILLIPS CO	BASIN (NM)	SAN JUAN	NM	10	30N	12W
74985	30045348020000	Royalty Property	BLANCO 30-12 100S FC	CONOCO-PHILLIPS CO	FULCHER KUTZ	SAN JUAN	NM	10	30N	12W
74986	MULTIPLE	Royalty Property	BLANCO 30-12 100S FC	CONOCO-PHILLIPS CO	BASIN (NM)	SAN JUAN	NM	10	30N	12W
78609	30045077870000	Royalty Property	ABRAMS GAS COM B 01 PC	BP AMERICA PRODUCTION COMPANY	AZTEC	SAN JUAN	NM	25	29N	10W
78616	30045207040000	Royalty Property	BRUINGTON SRC 03 PC	BURLINGTON RESOURCES	BLANCO	SAN JUAN	NM	25	31N	11W
78619	30045063070000	Royalty Property	CAMPBELL FEDERAL 05 DK	CONOCO INC.	BASIN (NM)	SAN JUAN	NM	27	27N	12W
78624	30045100450000	Royalty Property	CUMMINS, MYRA 1 DK	BURLINGTON RESOURCES	BASIN (NM)	SAN JUAN	NM	33	31N	11W
78652	30045090430000	Royalty Property	ELLIOTT GAS COM J 01 PC	BP AMERICA PRODUCTION COMPANY	BLANCO	SAN JUAN	NM	34	30N	9W
78663	30045211380000	Royalty Property	ELLIOTT GAS COM U 01 PC	BP AMERICA PRODUCTION COMPANY	BLANCO	SAN JUAN	NM	33	30N	9W
78695	30045085490000	Royalty Property	FOGELSON 09 01 DK	CONOCO INC.	BASIN (NM)	SAN JUAN	NM	9	29N	11W
78706	30045219830000	Royalty Property	GRAMBLING C 11A PC	BURLINGTON RESOURCES	BLANCO	SAN JUAN	NM	14	30N	10W
78734	30045095330000	Royalty Property	HAMPTON 01 PC	BURLINGTON RESOURCES	AZTEC	SAN JUAN	NM	13	30N	11W
78753	30045305620000	Royalty Property	HEATON LS 06B MV	CONOCO INC.	BLANCO	SAN JUAN	NM	33	31N	11W
78754	30045130330000	Royalty Property	HENDERSON FEDERAL 1 DK	UNKNOWN OPERATOR(S)/PURCHASERS	BASIN (NM)	SAN JUAN	NM	5	26N	11W
78764	30045228580000	Royalty Property	HUBBARD 04A MV	BURLINGTON RESOURCES	BLANCO	SAN JUAN	NM	15	32N	12W
78765	30045304490000	Royalty Property	HUBBARD 04B MV	BURLINGTON RESOURCES	BLANCO	SAN JUAN	NM	15	32N	12W
78774	30045240560000	Royalty Property	HUBBELL 05E DK	BURLINGTON RESOURCES	BASIN (NM)	SAN JUAN	NM	17	29N	10W
78779	30045086760000	Royalty Property	JAQUEZ GAS COM B 1 MV	BP AMERICA PRODUCTION COMPANY	BLANCO	SAN JUAN	NM	4	29N	9W
78780	30045222810000	Royalty Property	JAQUEZ GAS COM B 1A MV	BP AMERICA PRODUCTION COMPANY	BLANCO	SAN JUAN	NM	4	29N	9W
78781	30045301100000	Royalty Property	JAQUEZ GAS COM B 1B MV	BP AMERICA PRODUCTION COMPANY	BLANCO	SAN JUAN	NM	4	29N	9W
78782	30045088140000	Royalty Property	JAQUEZ GAS COM B 02 PC	BP AMERICA PRODUCTION COMPANY	BLANCO	SAN JUAN	NM	4	29N	9W
78783	30045086750000	Royalty Property	JAQUEZ GAS COM B 3 DK	BP AMERICA PRODUCTION COMPANY	BLANCO	SAN JUAN	NM	4	29N	9W
78784	30045242170000	Royalty Property	JAQUEZ GAS COM B 3E DK	BP AMERICA PRODUCTION COMPANY	BLANCO	SAN JUAN	NM	4	29N	9W
78785	30045220370000	Royalty Property	JEFFERSON, THOMAS 2 FT/PC	DUGAN PRODUCTION CORP.	WAW	SAN JUAN	NM	34	27N	13W

XTO WELL ID	API	CRT or OTHER ORRI/RI	WELL #	OPERATOR	FIELD	COUNTY	ST	SEC	TWP	RGE
68898	30045305560000	Royalty Property	NEW MEXICO COM DY 01A MV	FOUR STAR OIL & GAS COMPANY	BLANCO	SAN JUAN	NM	36	31N	12W
71376	30045090450000	Royalty Property	BLOOMFIELD CANYON GAS COM	CONOCO INC.	BASIN (NM)	SAN JUAN	NM	35	30N	11W
71514	30045067970000	Royalty Property	FEASEL 01 PC	BURLINGTON RESOURCES	FULCHER KUTZ	SAN JUAN	NM	2	27N	10W
71515	UNKNOWN	Royalty Property	FEDERAL 01A DK	UNIVERSAL RESOURCES CORP.	BASIN (NM)	SAN JUAN	NM	30	30N	13W
71516	UNKNOWN	Royalty Property	FEDERAL 02A DK	UNIVERSAL RESOURCES CORP.	BASIN (NM)	SAN JUAN	NM	30	30N	13W
71537	30045108940000	Royalty Property	GROSS 01-09 GAS COM DK	SYNERGY OPERATING LLC	BASIN (NM)	SAN JUAN	NM	9	31N	13W
71544	30045077840000	Royalty Property	HARVEY BRUINGTON P.U. 1 FC/PC	UNKNOWN OPERATOR(S)/PURCHASERS		SAN JUAN	NM	28	29N	10W
71550	30045060150000	Royalty Property	HUERFANITO 60	UNKNOWN OPERATOR(S)/PURCHASERS	BASIN (NM)	SAN JUAN	NM	4	26N	9W
71552	30045060720000	Royalty Property	HUERFANITO 23 PC	BURLINGTON RESOURCES	BALLARD	SAN JUAN	NM	4	26N	9W
71555	30045093930000	Royalty Property	HUTTON, CHARLES	MERRION OIL & GAS CORP	BASIN (NM)	SAN JUAN	NM	23	30N	12W
71557	30045257460000	Royalty Property	WHITNEY, IRENE 1 DK	UNKNOWN OPERATOR(S)/PURCHASERS	BASIN (NM)	SAN JUAN	NM	21	25N	11W
71563	30045056620000	Royalty Property	KA SOUSE 1 FC	BURLINGTON RESOURCES	BASIN (NM)	SAN JUAN	NM	25	26N	9W
71570	30045069680000	Royalty Property	KRAUSE 22 PC	UNKNOWN OPERATOR(S)/PURCHASERS	KUTZ W	SAN JUAN	NM	32	28N	11W
71571	30045070500000	Royalty Property	KRAUSE 07 DK	CONOCO INC.	BASIN (NM)	SAN JUAN	NM	32	28N	11W
71575	30045069820000	Royalty Property	KRAUSE 05 PC	UNKNOWN OPERATOR(S)/PURCHASERS	KUTZ W	SAN JUAN	NM	32	28N	11W
71580	30045069150000	Royalty Property	KUTZ GOVT 07 PC	BRECK OPERATING CORP.	FULCHER KUTZ	SAN JUAN	NM	3	27N	10W
71582	30045212110000	Royalty Property	KUTZ GOVT 08J PC	BRECK OPERATING CORP.	FULCHER KUTZ	SAN JUAN	NM	21	28N	10W
71590	30045266410000	Royalty Property	LLOYD 2 MV	BURLINGTON RESOURCES	BLANCO	SAN JUAN	NM	24	30N	11W
71598	30045118980000	Royalty Property	MARK FEDERAL GAS COM 1 DK	CONOCO INC.	BASIN (NM)	SAN JUAN	NM	20	30N	11W
71600	30045063590000	Royalty Property	MCADAMS A 01 PC	BURLINGTON RESOURCES	FULCHER KUTZ	SAN JUAN	NM	20	27N	9W
71606	30045086530000	Royalty Property	MCCLURE 01 PC	BURLINGTON RESOURCES	AZTEC	SAN JUAN	NM	3	29N	11W
71620	30045076200000	Royalty Property	NEW MEXICO COM A 01 PC	FOUR STAR OIL & GAS COMPANY	AZTEC	SAN JUAN	NM	32	29N	10W
71623	30045240760000	Royalty Property	NICKLES GAS COM 1M DK(NO WELL)	UNKNOWN OPERATOR(S)/PURCHASERS	BASIN (NM)	SAN JUAN	NM	11	31N	13W
71624	30045240760000	Royalty Property	NICKLES GAS COM 1M MV(NO WELL)	UNKNOWN OPERATOR(S)/PURCHASERS	BLANCO	SAN JUAN	NM	11	31N	13W
71638	30045105190000	Royalty Property	PHILLIPS 01-23 DK	BURLINGTON RESOURCES	BASIN (NM)	SAN JUAN	NM	23	31N	13W
71662	30045277910000	Royalty Property	STOREY GAS COM A 01A FC	WEST LARGO CORP	BASIN (NM)	SAN JUAN	NM	15	28N	9W
71664	30045078590000	Royalty Property	SULLIVAN GAS COM 03 FC	UNKNOWN OPERATOR(S)/PURCHASERS	BASIN (NM)	SAN JUAN	NM	25	29N	11W
71666	30045078010000	Royalty Property	SULLIVAN GAS COM 04 PC	DUGAN PRODUCTION CORP.	SAN JUAN	SAN JUAN	NM	25	29N	11W
71669	30045077920000	Royalty Property	SULLIVAN GAS COM 05 PC	UNKNOWN OPERATOR(S)/PURCHASERS	AZTEC	SAN JUAN	NM	30	29N	10W
71678	30045222200000	Royalty Property	VALDEZ 1-A PC	UNKNOWN OPERATOR(S)/PURCHASERS	AZTEC	SAN JUAN	NM	24	29N	11W
71687	30045213590000	Royalty Property	WINDFALL 10 GA	REDWOLF PRODUCTION, INC.	GALLEGOS	SAN JUAN	NM	31	26N	11W
71689	30045090200000	Royalty Property	WOOD 2 PC(SOLD)	BURLINGTON RESOURCES	AZTEC	SAN JUAN	NM	35	30N	11W
71878	30045232650000	Royalty Property	SULLIVAN GAS COM 03J PC	UNKNOWN OPERATOR(S)/PURCHASERS	AZTEC	SAN JUAN	NM	29	29N	10W
71920	30045287050000	Royalty Property	STATE 29-10-2 COM 1 FC	SG INTERESTS I, INC.	BASIN (NM)	SAN JUAN	NM	2	29N	10W
71927	30045239710000	Royalty Property	STOREY COM C 04 MV	CONOCO INC.	BLANCO	SAN JUAN	NM	15	28N	9W
71928	30045246850000	Royalty Property	STOREY COM C 04E MV	CONOCO INC.	BLANCO	SAN JUAN	NM	15	28N	9W
71929	30045246850000	Royalty Property	STOREY COM C 04E DK	CONOCO INC.	BASIN (NM)	SAN JUAN	NM	15	28N	9W
71973	30045239710000	Royalty Property	STOREY COM C 04 DK	CONOCO INC.	BASIN (NM)	SAN JUAN	NM	15	28N	9W

XTO WELL ID	API	CRT or OTHER ORRI/RI	WELL #	OPERATOR	FIELD	COUNTY	ST	SEC	TWP	RGE
78818	30045073270000	Royalty Property	LACKEY B LS 19 PC	BP AMERICA PRODUCTION COMPANY	AZTEC	SAN JUAN	NM	20	28N	9W
78829	30045072580000	Royalty Property	LACKEY B LS 9 PC	CONOCO INC.	AZTEC	SAN JUAN	NM	21	28N	9W
78841	30045211060000	Royalty Property	LIVELY 5 DK	UNKNOWN OPERATOR(S)/PURCHASERS	BASIN (NM)	SAN JUAN	NM	1	29N	9W
78842	30045202960000	Royalty Property	LOBATO GAS COM F 01 PC	BP AMERICA PRODUCTION COMPANY	BLANCO	SAN JUAN	NM	35	30N	9W
78849	30045116790000	Royalty Property	MICHENER 1 DK	CONOCO INC.	BASIN (NM)	SAN JUAN	NM	28	28N	9W
78850	30045116790000	Royalty Property	MICHENER 1 MV	CONOCO INC.	BLANCO	SAN JUAN	NM	28	28N	9W
78851	30045249370000	Royalty Property	MICHENER 1E DK	BP AMERICA PRODUCTION COMPANY	BASIN (NM)	SAN JUAN	NM	28	28N	9W
78858	30045070660000	Royalty Property	MICHENER A LS 2 PC	CONOCO INC.	AZTEC	SAN JUAN	NM	31	28N	9W
78873	30045130500000	Royalty Property	MUDGE FEDERAL 02 DK	CONOCO INC.	BASIN (NM)	SAN JUAN	NM	29	27N	11W
78874	30045062450000	Royalty Property	MUDGE FEDERAL 03 DK	UNKNOWN OPERATOR(S)/PURCHASERS	BASIN (NM)	SAN JUAN	NM	29	27N	11W
78875	30045061920000	Royalty Property	MUDGE FEDERAL 04 DK	CONOCO INC.	BASIN (NM)	SAN JUAN	NM	33	27N	11W
78876	30045061130000	Royalty Property	MUDGE FEDERAL 05 DK	UNKNOWN OPERATOR(S)/PURCHASERS	BASIN (NM)	SAN JUAN	NM	33	27N	11W
78877	30045130530000	Royalty Property	MUDGE FEDERAL 06 DK	CONOCO INC.	BASIN (NM)	SAN JUAN	NM	32	27N	11W
78941	30045287490000	Royalty Property	PAYNE 06R FC	BURLINGTON RESOURCES	BASIN (NM)	SAN JUAN	NM	20	32N	10W
78948	30045263060000	Royalty Property	RIDDLE 06 PC	BURLINGTON RESOURCES	BLANCO	SAN JUAN	NM	10	30N	9W
79009	30045112150000	Royalty Property	SCOTT LS 3 MV	BP AMERICA PRODUCTION COMPANY	BLANCO	SAN JUAN	NM	29	32N	10W
79010	30045227550000	Royalty Property	SCOTT LS 3A MV	BP AMERICA PRODUCTION COMPANY	BLANCO	SAN JUAN	NM	29	32N	10W
79011	30045302870000	Royalty Property	SCOTT LS 3B MV	BP AMERICA PRODUCTION COMPANY	BLANCO	SAN JUAN	NM	29	32N	10W
79021	30045257600000	Royalty Property	STOREY C 01E DK	CONOCO INC.	BASIN (NM)	SAN JUAN	NM	34	28N	9W
79027	30045118960000	Royalty Property	STOREY C LS 10R MV	BP AMERICA PRODUCTION COMPANY	BLANCO	SAN JUAN	NM	35	28N	9W
79042	30045305800000	Royalty Property	SUTER 3B MV	CONOCO INC.	BLANCO	SAN JUAN	NM	14	32N	11W
79242	30045311090000	Royalty Property	AZTEC FEDERAL 01M CH	BURLINGTON RESOURCES	OTERO	SAN JUAN	NM	24	30N	11W
79274	30045338450000	Royalty Property	BLANCO COM 1 01N DK	BP AMERICA PRODUCTION COMPANY	BASIN (NM)	SAN JUAN	NM	2	30N	11W
79294	30045080570000	Royalty Property	GALLEGOS CANYON GAS COM 94 DK	BP AMERICA PRODUCTION COMPANY	BASIN (NM)	SAN JUAN	NM	23	29N	13W
79295	30045253810000	Royalty Property	MUDGE COM B 02E DK	BP AMERICA PRODUCTION COMPANY	BASIN (NM)	SAN JUAN	NM	14	31N	11W
79296	MULTIPLE	Royalty Property	MUDGE COM B 02E MV	BP AMERICA PRODUCTION COMPANY	BLANCO	SAN JUAN	NM	14	31N	11W
79317	30045309030000	Royalty Property	LACKEY B LS 16M MV	CONOCO INC.	BLANCO	SAN JUAN	NM	20	28N	9W
79323	30045242170000	Royalty Property	JAQUEZ GAS COM B ALL WELLS	BP AMERICA PRODUCTION COMPANY	BLANCO	SAN JUAN	NM	4	29N	9W
	3004530110000									
	30045222810000									
	30045088140000									
	30045086760000									
	30045086750000									
79324	30045088140000	Royalty Property	JAQUEZ GAS COM B 04 PC	BP AMERICA PRODUCTION COMPANY	BLANCO	SAN JUAN	NM	4	29N	9W
79326	30045318900000	Royalty Property	NEAL COM 02M DK	BP AMERICA PRODUCTION COMPANY	BLANCO	SAN JUAN	NM	14	31N	11W
79327	30045318900000	Royalty Property	NEAL COM 02M MV	BP AMERICA PRODUCTION COMPANY	BLANCO	SAN JUAN	NM	14	31N	11W
79328	30045318900000	Royalty Property	NEAL COM 02M MV/DK	BP AMERICA PRODUCTION COMPANY	BLANCO	SAN JUAN	NM	14	31N	11W



XTO WELL ID	API	CRT or OTHER ORRI/RI	WELL #	OPERATOR	FIELD	COUNTY	ST	SEC	TWP	RGE
79356	MULTIPLE	Royalty Property	FULLERTON FED 6B/6E/6R DK/GA	XTO ENERGY INC.	BASIN (NM)	SAN JUAN	NM	11	27N	11W
79361	30045333060000	Royalty Property	GRAMBLING C 3M MV	BURLINGTON RESOURCES	BLANCO	SAN JUAN	NM	12	30N	10W
79363	30045337740000	Royalty Property	SUNRAY C 100S PC	CONOCO-PHILLIPS CO	AZTEC	SAN JUAN	NM	1	30N	11W
79364	30045337740000	Royalty Property	SUNRAY C 100S FT	CONOCO-PHILLIPS CO	AZTEC NORTH	SAN JUAN	NM	1	30N	11W
79411	30045330210000	Royalty Property	ZACHARY LS 01E DK	BP AMERICA PRODUCTION COMPANY	BASIN (NM)	SAN JUAN	NM	25	31N	11W
96918	30045336370000	Royalty Property	BROWN 01-R FC	ROBERT L BAYLESS	BASIN (NM)	SAN JUAN	NM	10	30N	12W
97119	30045335640000	Royalty Property	MORRIS 103S PC	BURLINGTON RESOURCES	AZTEC	SAN JUAN	NM	28	30N	11W
97123	30045335640000	Royalty Property	MORRIS 103S FC	BURLINGTON RESOURCES	BASIN (NM)	SAN JUAN	NM	28	30N	11W
97149	30045349750000	Royalty Property	BRUINGTON 01M DK	BURLINGTON RESOURCES	BASIN (NM)	SAN JUAN	NM	25	31N	11W
97150	30045349750000	Royalty Property	BRUINGTON 01M MV	BURLINGTON RESOURCES	BASIN (NM)	SAN JUAN	NM	25	31N	11W
97174	30045347700000	Royalty Property	MONARCH CREST 24	SAN JUAN RESOURCES INC.	BASIN (NM)	SAN JUAN	NM	24	30N	12W
97198	30045346550000	Royalty Property	WOOD 03N DK	CONOCO-PHILLIPS CO	BASIN (NM)	SAN JUAN	NM	17	29N	10W
97199	30045346320000	Royalty Property	WOOD 03M DK	CONOCO-PHILLIPS CO	BASIN (NM)	SAN JUAN	NM	17	29N	10W
97201	30045088010000	Royalty Property	WALKER 01 DK (SEC 3)	CONOCO-PHILLIPS CO	BASIN (NM)	SAN JUAN	NM	3	29N	12W
97205	30045317930000	Royalty Property	KELLY, LC COM 100 FC	CONOCO-PHILLIPS CO	BASIN (NM)	SAN JUAN	NM	4	30N	12W
97206	30045329070000	Royalty Property	BONNIE 01 FC	CONOCO-PHILLIPS CO	BASIN (NM)	SAN JUAN	NM	7	30N	11W
97213	MULTIPLE	Royalty Property	SUNRAY C 100/100S FC	CONOCO-PHILLIPS CO	BASIN (NM)	SAN JUAN	NM	1	30N	11W
97275	30045305020001	Royalty Property	PAYNE GAS COM 01B FC	CONOCO-PHILLIPS CO	BASIN (NM)	SAN JUAN	NM	26	30N	11W
97304	30045346550001	Royalty Property	WOOD 03N MV	BURLINGTON RESOURCES	BLANCO	SAN JUAN	NM	17	29N	10W
97305	30045346320001	Royalty Property	WOOD 03M MV	BURLINGTON RESOURCES	BLANCO	SAN JUAN	NM	17	29N	10W
97330	30045328330000	Royalty Property	KELLY, LC COM 100S FC	CONOCO-PHILLIPS CO	BASIN (NM)	SAN JUAN	NM	4	30N	12W
97339	30045345150000	Royalty Property	LEE 01F DK	SAN JUAN RESOURCES INC	BASIN (NM)	SAN JUAN	NM	30	30N	11W
97340	30045345150001	Royalty Property	LEE 01F MV	SAN JUAN RESOURCES INC	BLANCO	SAN JUAN	NM	30	30N	11W
155108	30045259970000	Royalty Property	SULLIVAN, BRUCE 02 FC	CONOCO-PHILLIPS CO	OTERO	SAN JUAN	NM	23	28N	10W
165063	30045089230000	Royalty Property	FEDERAL B 001 DK (SEC31)	BURLINGTON RESOURCES	BASIN (NM)	SAN JUAN	NM	31	30N	11W
165096	30045052990001	Royalty Property	KEELING 01-20 GA/DK	MERRION OIL & GAS CORP	DUFERS POINT	SAN JUAN	NM	20	25N	8W
165142	30045111320000	Royalty Property	STOREY 01 34 MV	HALLADOR PETROLEUM	BLANCO	SAN JUAN	NM	34	32N	11W
166915	30045069840000 30045265690000 30045239710000	Royalty Property	STOREY C LS 04,09,09A,09M	CONOCO INC.	BLANCO	SAN JUAN	NM	34	28N	9W
167216	30045321540000	Royalty Property	FC STATE COM 21A FC	CONOCO-PHILLIPS CO	BASIN (NM)	SAN JUAN	NM	2	30N	8W
167328	30045305630000	Royalty Property	MOORE LS 04B	CONOCO-PHILLIPS CO	BLANCO	SAN JUAN	NM	23	32N	12W
360114	3004529472	Royalty Property	BROWN FEDERAL 01A MV	MCELVAIN ENERGY INC	BLANCO	SAN JUAN	NM	9	32N	10W
360128	30045070160000	Royalty Property	PHILLIPS 002 PC	ENERGEN RESOURCES CORPORATION	BLANCO S	SAN JUAN	NM	32	28N	8W
360129	30045244070000 30045072610000	Royalty Property	PHILLIPS 002 & 002E DK	CONOCO-PHILLIPS CO	BASIN (NM)	SAN JUAN	NM	22	28N	11W
360130	30045341520000	Royalty Property	SAN JUAN 32 8 UNIT 018 MV	CONOCO-PHILLIPS CO	BASIN (NM)	SAN JUAN	NM	11	31N	8W
360131	30045331140000	Royalty Property	SAN JUAN 32 8 UNIT 003 DK	CONOCO-PHILLIPS CO	BASIN (NM)	SAN JUAN	NM	21	31N	8W

XTO WELL ID	API	CRT or OTHER ORRI/RI	WELL #	OPERATOR	FIELD	COUNTY	ST	SEC	TWP	RGE
360132	30045301120000 30045242510000 30045109580000	Royalty Property	SAN JUAN 32 9 UNIT 014 FC	BURLINGTON RESOURCES	BASIN (NM)	SAN JUAN	NM	9	31N	9W
360133	30045301120000 30045242510000 30045109580000	Royalty Property	SAN JUAN 32 9 UNIT 014 MV	BURLINGTON RESOURCES	BLANCO	SAN JUAN	NM	9	31N	9W
360134	30045331140000	Royalty Property	SAN JUAN 32 8 UNIT 012F DK	CONOCO-PHILLIPS CO	BASIN (NM)	SAN JUAN	NM	21	31N	8W
360135	30045251410000	Royalty Property	RATTLESNAKE CANYON 003 MV	BURLINGTON RESOURCES	BLANCO	SAN JUAN	NM	20	32N	8W
360143	30045239930000	Royalty Property	PHILLIPS 001E	CONOCO-PHILLIPS CO	BASIN (NM)	SAN JUAN	NM	16	28W	11W
360144	30045072610000	Royalty Property	PHILLIPS 002	CONOCO-PHILLIPS CO	BASIN (NM)	SAN JUAN	NM	22	28N	11W
360145	30045074410000	Royalty Property	REDFERN 004	CONOCO-PHILLIPS CO	BASIN (NM)	SAN JUAN	NM	16	28N	11W
360146	30045305610000	Royalty Property	STULL 002 DK	BURLINGTON RESOURCES	BASIN (NM)	SAN JUAN	NM	10	32N	10W
360148	30045208270000	Royalty Property	PHILLIPS 003 DK	ENERGEN RESOURCES CORPORATION	BASIN (NM)	SAN JUAN	NM	32	28N	8W
360149	30045209240000	Royalty Property	PHILLIPS 004 PC	ENERGEN RESOURCES CORPORATION	BLANCO S	SAN JUAN	NM	32	28N	8W
360151	30045114960000	Royalty Property	STULL 01 MV	BURLINGTON RESOURCES	BLANCO	SAN JUAN	NM	10	32N	10W
360153	30045264840000	Royalty Property	PHILLIPS 001A MV	BURLINGTON RESOURCES	BLANCO	SAN JUAN	NM	32	28N	8W
360154	30045264850000	Royalty Property	PHILLIPS 003E DK	ENERGEN RESOURCES CORPORATION	BASIN (NM)	SAN JUAN	NM	32	28N	8W
360194	30045296410000	Royalty Property	BROWN FEDERAL 01R	MCELVAIN ENERGY INC	BLANCO	SAN JUAN	NM	9	32N	10W
360197	30045246440000	Royalty Property	ALOHA 01	DUGAN PRODUCTION CORP.	FULCHER KUTZ	SAN JUAN	NM	16	28N	11W
360198	30045246430000	Royalty Property	ALOHA 02	DUGAN PRODUCTION CORP.	FULCHER KUTZ	SAN JUAN	NM	16	28N	11W
363111	30045114570000	Royalty Property	HEIZER 1 MV	COLEMAN OIL & GAS INC	BLANCO	SAN JUAN	NM	15	32N	10W
365219	30045269500000	Royalty Property	HEIZER 100 FC	BURLINGTON RESOURCES	BASIN (NM)	SAN JUAN	NM	15	32N	10W
365220	30045269440000	Royalty Property	HEIZER 100 FC	BURLINGTON RESOURCES	BASIN (NM)	SAN JUAN	NM	10	32N	10W
365221	30045321050000	Royalty Property	STULL 100S FC	BURLINGTON RESOURCES	BASIN (NM)	SAN JUAN	NM	10	32N	10W
365222	30045069510000	Royalty Property	PHILLIPS 001 MV	BURLINGTON RESOURCES	BLANCO	SAN JUAN	NM	32	28N	8W
365223	30045269570000	Royalty Property	BROWN 100 FC	BURLINGTON RESOURCES	BASIN (NM)	SAN JUAN	NM	9	32N	10W
365224	30045320350000	Royalty Property	BROWN 100S FC	BURLINGTON RESOURCES	BASIN (NM)	SAN JUAN	NM	9	32N	10W
365225	30045308750000	Royalty Property	BROWN 02 DK	MCELVAIN ENERGY INC	BASIN (NM)	SAN JUAN	NM	9	32N	10W
365233	30045299430000	Royalty Property	RATTLESNAKE CANYON 105 FC	BURLINGTON RESOURCES	BASIN (NM)	SAN JUAN	NM	20	32N	8W
365234	30045313240000	Royalty Property	RATTLESNAKE CANYON 105S FC	BURLINGTON RESOURCES	BASIN (NM)	SAN JUAN	NM	20	32N	8W
365235	30045245410000	Royalty Property	SAN JUAN 32 8 UNIT 012A DK	CONOCO-PHILLIPS CO	BASIN (NM)	SAN JUAN	NM	21	31N	9W
365236	30045345880000	Royalty Property	SAN JUAN 32 8 UNIT 018N DK	CONOCO-PHILLIPS CO	BASIN (NM)	SAN JUAN	NM	11	31N	9W
365237	30045346660000	Royalty Property	PHILLIPS 003F DK	ENERGEN RESOURCES CORPORATION	BASIN (NM)	SAN JUAN	NM	32	28N	8W
365238	30045271900000	Royalty Property	PHILLIPS 800 FC	ENERGEN RESOURCES CORPORATION	BASIN (NM)	SAN JUAN	NM	32	28N	8W
365239	30045338370000	Royalty Property	PHILLIPS 800S FC	ENERGEN RESOURCES CORPORATION	BASIN (NM)	SAN JUAN	NM	32	28N	8W
369400	MULTIPLE	Royalty Property	SAN JUAN 32 8 UNIT 015N MV	WILLIAMS PRODUCTION COMPANY	BLIN/DRNKD	SAN JUAN	NM	MULT.	32N	8W
369401	MULTIPLE	Royalty Property	SAN JUAN 32 8 UNIT FRT	WILLIAMS PRODUCTION COMPANY	BASIN (NM)	SAN JUAN	NM	MULT.	32N	8W
369402	MULTIPLE	Royalty Property	SAN JUAN 32 8 UNIT DK	WILLIAMS PRODUCTION COMPANY	BASIN (NM)	SAN JUAN	NM	MULT.	32N	8W

XTO WELL ID	API	CRT or OTHER ORRI/RI	WELL #	OPERATOR	FIELD	COUNTY	ST	SEC	TWP	RGE
369403	MULTIPLE	Royalty Property	SAN JUAN 32 8 UNIT MV	WILLIAMS PRODUCTION COMPANY	BLANCO	SAN JUAN	NM	MULT.	32N	8W
510564	30045121740000	Royalty Property	FARMINGTON C 01	MERRION OIL & GAS CORP	BASIN (NM)	SAN JUAN	NM	15	29N	13W
510595	UNKNOWN	Royalty Property	HAGOOD, MARY C	ELLIOTT PRODUCTION CO	KIRTLAND	SAN JUAN	NM			
510727	30045055830000	Royalty Property	NAVAJO 01-02	NOBLE ENERGY INC	BASIN (NM)	SAN JUAN	NM	2	25N	10W
510727	30045055830000	Royalty Property	NAVAJO 1 DK	NOBLE ENERGY INC	BASIN (NM)	SAN JUAN	NM	2	25N	10W
510728	30045055190000	Royalty Property	NAVAJO UNIT 02-11	NOBLE ENERGY INC	BASIN (NM)	SAN JUAN	NM	11	25N	10W
510728	30045055190000	Royalty Property	NAVAJO 2 DK	NOBLE ENERGY INC	BASIN (NM)	SAN JUAN	NM	11	25N	10W
523733	UNKNOWN	Royalty Property	HAGOOD FEDERAL 1PC HARPRHILLF3	ELLIOTT PRODUCTION CO	KIRTLAND	SAN JUAN	NM			
523734	30045238670000	Royalty Property	HAGOOD FEDERAL 1E DK	ELLIOTT PRODUCTION CO	KIRTLAND	SAN JUAN	NM	24	30N	14W
523735	30045076380000	Royalty Property	HAGOOD FEDERAL 3PC HARPER HILL	ELLIOTT PRODUCTION CO	KIRTLAND	SAN JUAN	NM	34	29N	13W
523862	30045245390000	Royalty Property	NAVAJO 1E DK	NOBLE ENERGY INC	BASIN (NM)	SAN JUAN	NM	2	25N	10W
523863	30045341630000	Royalty Property	NAVAJO 2-15 DK	NOBLE ENERGY INC	BASIN (NM)	SAN JUAN	NM	2	25N	10W
523864	30045341640000	Royalty Property	NAVAJO 2-23 DK	NOBLE ENERGY INC	BASIN (NM)	SAN JUAN	NM	2	25N	10W
523865	30045341610000	Royalty Property	NAVAJO 11-5 DK	NOBLE ENERGY INC	BASIN (NM)	SAN JUAN	NM	11	25N	10W
523866	30045341620000	Royalty Property	NAVAJO 11-7 DK	NOBLE ENERGY INC	BASIN (NM)	SAN JUAN	NM	11	25N	10W
523868	30045245220000	Royalty Property	NAVAJO 2E DK	NOBLE ENERGY INC	BASIN (NM)	SAN JUAN	NM	11	25N	10W

Schedule 1.2(R)(C) - NOR Conveyance Leases and Wells

Attached to and made a part thereof that certain Assignment and Bill of Sale

dated effective November 1, 2017, by and between XTO Energy Inc., Exxon Mobil Corporation, and ExxonMobil Oil Corporation, as Assignor,  
and Hilcorp San Juan, L.P., as Assignee

EXCLUDED CRT WELLS

XTO WELL ID	API	WELL NAME	OPERATOR	FIELD	COUNTY	ST	SEC	TWP	RGE
4700	30045257330000	BASIN FEDERAL 01 PC (INA)	BASIN MINERALS, INC.	AZTEC	SAN JUAN	NM	27	31N	11W
5280	30045291450000	RUTH 01 PC	BP AMERICA PRODUCTION COMPANY	BLANCO	SAN JUAN	NM	8	31N	10W
5282	30045291450000	RUTH 01 FC	BP AMERICA PRODUCTION COMPANY	BASIN (NM)	SAN JUAN	NM	8	31N	10W
5315	30045290290000	BROWN FEDERAL J	BP AMERICA PRODUCTION COMPANY	BLANCO	SAN JUAN	NM	13	32N	11W
5600	30045275210000	CASE C 01 FT	BP AMERICA PRODUCTION COMPANY	BASIN (NM)	SAN JUAN	NM	17	31N	11W
5601	30045278120000	CASE A 18 FC	BP AMERICA PRODUCTION COMPANY	BASIN (NM)	SAN JUAN	NM	5	31N	11W
5602	30045278130000	CASE B 19 FT	BP AMERICA PRODUCTION COMPANY	BASIN (NM)	SAN JUAN	NM	5	31N	11W
5603	30045277860000	CASE B 20 FT	BP AMERICA PRODUCTION COMPANY	BASIN (NM)	SAN JUAN	NM	8	31N	11W
5604	30045277770000	CASE B 21 FT	BP AMERICA PRODUCTION COMPANY	BASIN (NM)	SAN JUAN	NM	18	31N	11W
5605	30045333790000	CASE LS 09M MV/DK	BP AMERICA PRODUCTION COMPANY	BASIN/BLANCO	SAN JUAN	NM	8	31N	11W
6083	MULTIPLE	COX CANYON UNIT MV	NORTHWEST PIPELINE	BLANCO	SAN JUAN	NM	8	32N	11W
6084	MULTIPLE	COX CANYON UNIT PC	NORTHWEST PIPELINE	AZTEC	SAN JUAN	NM	16	32N	11W
6085	30045278780000	COX CANYON UNIT NP 200 FC	NORTHWEST PIPELINE	BASIN (NM)	SAN JUAN	NM	9	32N	11W
6086	30045321260000	COX CANYON UNIT 200A	WILLIAMS PRODUCTION COMPANY	BASIN (NM)	SAN JUAN	NM	9	32N	11W
6087	30045278780000	COX CANYON UNIT NP 200,203 FC	WILLIAMS PRODUCTION COMPANY	BASIN (NM)	SAN JUAN	NM	MULT.	32N	11W
6088	30045321260000	COX CANYON UNIT NP 200,200AFC	WILLIAMS PRODUCTION COMPANY	BASIN (NM)	SAN JUAN	NM	MULT.	32N	11W
	30045278780000								
6090	30045277500000	COX CANYON UNIT NP 201 FT	NORTHWEST PIPELINE	BASIN (NM)	SAN JUAN	NM	16	32N	11W
6095	30045277510000	COX CANYON UNIT NP 202 FT	NORTHWEST PIPELINE	BASIN (NM)	SAN JUAN	NM	16	32N	11W
6115	30045278720000	COX CANYON UNIT NP 203 FC	WILLIAMS PRODUCTION COMPANY	BASIN (NM)	SAN JUAN	NM	17	32N	11W
6260	30045267980000	DAVIS 01 PC	BP AMERICA PRODUCTION COMPANY	BLANCO	SAN JUAN	NM	23	32N	11W
6400	MULTIPLE	DECKER GAS COM A 01/01S FC	BP AMERICA PRODUCTION COMPANY	BASIN (NM)	SAN JUAN	NM	17	32N	10W
6410	MULTIPLE	FC DECKER PRIMO COM 02/02A FC	CONOCO INC.	BASIN (NM)	SAN JUAN	NM	19	32N	10W
6415	30045274280000	DECKER, J E 11 FC	GREAT WESTERN DRILLING COMPANY	BASIN (NM)	SAN JUAN	NM	8	32N	11W
6860	30045229310000	ELLIOTT GAS COM Y 1 FT	BP AMERICA PRODUCTION COMPANY	BLANCO	SAN JUAN	NM	9	30N	9W

XTO WELLID	API	WELL NAME	OPERATOR	FIELD	COUNTY	ST	SEC	TWP	RGE
7165	30045279080000	FC FEE COM 2 FT	CONOCO-PHILLIPS CO	BASIN (NM)	SAN JUAN	NM	30	32N	11W
7216	30045284710000	FEDERAL 23-17 01 FC	BURLINGTON RESOURCES	BASIN (NM)	SAN JUAN	NM	17	28N	8W
7217	30045284720000	FEDERAL 32-17 02 FC	RICHARDSON OPERATING CO	BASIN (NM)	SAN JUAN	NM	17	28N	8W
7218	30045280590000	FEDERAL 41 08 02 FC	RICHARDSON OPERATING CO	BASIN (NM)	SAN JUAN	NM	8	28N	8W
7219	30045319410000	FEDERAL 41 08 03 FC	RICHARDSON OPERATING CO	BASIN (NM)	SAN JUAN	NM	8	28N	8W
7221	30045319790000	FEDERAL 32 17 03 FC	RICHARDSON OPERATING CO	BASIN (NM)	SAN JUAN	NM	17	28N	8W
7415	30045277420000	FIELDS A FC 20/21R/22/23	BP AMERICA PRODUCTION COMPANY	BASIN (NM)	SAN JUAN	NM	28	32N	11W
7425	30045245010000	FIELDS 04R	BP AMERICA PRODUCTION COMPANY	BLANCO	SAN JUAN	NM	28	32N	11W
7430	30045278810000	FIELDS GAS COM A 1 FT	BP AMERICA PRODUCTION COMPANY	BASIN (NM)	SAN JUAN	NM	28	32N	11W
7440	30045278930000	FIELDS A 19 FC	BP AMERICA PRODUCTION COMPANY	BASIN (NM)	SAN JUAN	NM	28	32N	11W
7450	30045277420000	FIELDS A 20 FC	BP AMERICA PRODUCTION COMPANY	BASIN (NM)	SAN JUAN	NM	25	32N	11W
7455	30045288530000	FIELDS A 21R FT	BP AMERICA PRODUCTION COMPANY	BASIN (NM)	SAN JUAN	NM	25	32N	11W
7460	30045279410000	FIELDS A 22 FC	BP AMERICA PRODUCTION COMPANY	BASIN (NM)	SAN JUAN	NM	29	32N	11W
7470	30045281860000	FIELDS A 23 FC	BP AMERICA PRODUCTION COMPANY	BASIN (NM)	SAN JUAN	NM	34	32N	11W
7490	30045274120000	FLORANCE L 004 & 004S FC	BP AMERICA PRODUCTION COMPANY	BASIN (NM)	SAN JUAN	NM	3	30N	9W
7505	30045273800000	FLORANCE GAS COM D 01 FC	BP AMERICA PRODUCTION COMPANY	BASIN (NM)	SAN JUAN	NM	10	30N	9W
8580	MULTIPLE	HEATON LS 01/14/20/22/23/PC/DK	BP AMERICA PRODUCTION COMPANY	AZTEC	SAN JUAN	NM	29	31N	11W
8690	30045247400000	HILLSTROM 3 FSPC	BURLINGTON RESOURCES	GLADES	SAN JUAN	NM	35	32N	12W
8760	30045279060000	HORTON GAS COM B 03 FC	BP AMERICA PRODUCTION COMPANY	BASIN (NM)	SAN JUAN	NM	29	32N	11W
9080	30045278420000	HUTCHIN GAS UN B 1 FT RTP 1202	BP AMERICA PRODUCTION COMPANY	BASIN (NM)	SAN JUAN	NM	7	31N	10W
9350	30045277590000	JACQUEZ GAS COM G 01/01S FC	BP AMERICA PRODUCTION COMPANY	BASIN (NM)	SAN JUAN	NM	29	31N	9W
10060	30045280810000	LAWSON GAS COM B 1 FT	GREAT WESTERN DRILLING COMPANY	BASIN (NM)	SAN JUAN	NM	11	31N	11W
11195	30045282400000	MOORE D 07 FC	BP AMERICA PRODUCTION COMPANY	BASIN (NM)	SAN JUAN	NM	24	32N	12W
11200	30045280860000	MOORE D 08 FC	BP AMERICA PRODUCTION COMPANY	BASIN (NM)	SAN JUAN	NM	26	32N	12W
11205	30045281870000	MOORE D 09 FC	BP AMERICA PRODUCTION COMPANY	BASIN (NM)	SAN JUAN	NM	27	32N	12W
11230	30045282700000	MOORE GAS COM C 01 FC	BP AMERICA PRODUCTION COMPANY	BASIN (NM)	SAN JUAN	NM	13	32N	12W
11240	30045274840000	MOORE GAS COM B 01 FC	BP AMERICA PRODUCTION COMPANY	BASIN (NM)	SAN JUAN	NM	25	32N	12W
11255	30045280850000	MOORE GAS COM D 01 FC	BP AMERICA PRODUCTION COMPANY	BASIN (NM)	SAN JUAN	NM	25	32N	12W
11294	30045281070000	MUDGE GAS COM A 01 FC	GREAT WESTERN DRILLING COMPANY	BASIN (NM)	SAN JUAN	NM	11	31N	11W
11295	30045239510000	MUDGE C 001 FC	BP AMERICA PRODUCTION COMPANY	BASIN (NM)	SAN JUAN	NM	9	31N	11W
11296	30045286590000	LARGO 31B 18 FC	BP AMERICA PRODUCTION COMPANY	BASIN (NM)	SAN JUAN	NM	31	29N	8W
11298	30045348460000	MUDGE B 100 FC	CONOCO INC.	BASIN (NM)	SAN JUAN	NM	21	31N	11W
11299	30045348760000	MUDGE B 100S FC	CONOCO INC.	BASIN (NM)	SAN JUAN	NM	21	31N	11W
11315	30045278150000	MUDGE B 058 FC	BP AMERICA PRODUCTION COMPANY	BASIN (NM)	SAN JUAN	NM	8	31N	11W

XTO WELL ID	API	WELL NAME	OPERATOR	FIELD	COUNTY	ST	SEC	TWP	RGE
11316	30045278140000	MUDGE B 061 FC	BP AMERICA PRODUCTION COMPANY	BASIN (NM)	SAN JUAN	NM	17	31N	11W
11324	MULTIPLE	MUDGE A 055/058 FC	BP AMERICA PRODUCTION COMPANY	BASIN (NM)	SAN JUAN	NM	1	31N	11W
11325	30045277880000	MUDGE A 056 FC	GREAT WESTERN DRILLING COMPANY	BASIN (NM)	SAN JUAN	NM	10	31N	11W
11335	30045283250000	MUDGE A 057 FC	GREAT WESTERN DRILLING COMPANY	BASIN (NM)	SAN JUAN	NM	10	31N	11W
11345	30045279250000	MUDGE B 059 FC	GREAT WESTERN DRILLING COMPANY	BASIN (NM)	SAN JUAN	NM	9	31N	11W
11435	30045107440000	MUDGE LS 018 FC	BP AMERICA PRODUCTION COMPANY	SAN JUAN	SAN JUAN	NM	15	31N	11W
11565	30045275190000	NEIL A1 FC	BP AMERICA PRODUCTION COMPANY	BASIN (NM)	SAN JUAN	NM	33	32N	11W
11566	30045282690000	NEAL GAS COM A 1 FC	GREAT WESTERN DRILLING COMPANY	BASIN (NM)	SAN JUAN	NM	15	31N	11W
11567	30045251960000	NEAL GAS COM 01E MV	BP AMERICA PRODUCTION COMPANY	BLANCO	SAN JUAN	NM	15	31N	11W
11570	30045281040000	NEIL GAS COM A 1 FC(ORRI 9909	GREAT WESTERN DRILLING COMPANY	BASIN (NM)	SAN JUAN	NM	14	31N	11W
11571	30045279030000	NEIL GAS COM B 1 FT(ORRI 9909)	GREAT WESTERN DRILLING COMPANY	BASIN (NM)	SAN JUAN	NM	14	31N	11W
11575	30045278110000	NEIL A 21 FC	BP AMERICA PRODUCTION COMPANY	BASIN (NM)	SAN JUAN	NM	33	32N	11W
11576	30045281030000	NEIL A 22 FC	GREAT WESTERN DRILLING COMPANY	BASIN (NM)	SAN JUAN	NM	15	31N	11W
11580	30045280070000	NEIL A 23 FC (USE 11585)	BP AMERICA PRODUCTION COMPANY	BASIN (NM)	SAN JUAN	NM	4	31N	11W
11585	MULTIPLE	NEIL A 23/24 FC	BP AMERICA PRODUCTION COMPANY	BASIN (NM)	SAN JUAN	NM	4	31N	11W
11662	30045210930000	NEIL 12/13/14/16/20/03A PC	BP AMERICA PRODUCTION COMPANY	AZTEC	SAN JUAN	NM	MULT.	31N	11W
	30045210260000								
	30045210270000								
	30045231730000								
	30045231800000								
	30045227340000								
11664	30045231800000	NEIL 20 PC	BP AMERICA PRODUCTION COMPANY	AZTEC	SAN JUAN	NM	33	32N	11W
11668	MULTIPLE	NEIL 12/13/14 PC	BP AMERICA PRODUCTION COMPANY	AZTEC	SAN JUAN	NM	4	31N	11W
11669	30045231730000	NEIL 16 PC	BP AMERICA PRODUCTION COMPANY	AZTEC	SAN JUAN	NM	4	31N	11W
11730	30045280870000	NEWBERRY A 8 FT INA 9611	BP AMERICA PRODUCTION COMPANY	BLANCO	SAN JUAN	NM	34	32N	12W
11731	30045284450000	NEWBERRY A 9 FT	BP AMERICA PRODUCTION COMPANY	BASIN (NM)	SAN JUAN	NM	34	32N	12W
12970	30045270090000	PRIMO MUDGE 100 FC	BURLINGTON RESOURCES	CEDAR HILL	SAN JUAN	NM	24	32N	11W
12980	30045223720000	PRITCHARD B 03A FC (ABANDONED	BP AMERICA PRODUCTION COMPANY	BASIN (NM)	SAN JUAN	NM	31	29N	8W
13515	30045285940000	ROELOFS 10B 11 FT	MCKENZIE METHANE	BASIN (NM)	SAN JUAN	NM	10	29N	8W
13785	30045275180000	SAN JUAN 32 9 UN 105 FT	BURLINGTON RESOURCES	BASIN (NM)	SAN JUAN	NM	8	31N	9W
13786	30045274920000	SAN JUAN 32 9 UN101 PC(20031)	BURLINGTON RESOURCES	AZTEC	SAN JUAN	NM	8	31N	9W
13787	30045274740000	SAN JUAN 32 9 UN103 PC(20031)	BURLINGTON RESOURCES	AZTEC	SAN JUAN	NM	18	31N	9W
13788	30045285720000	SAN JUAN 32 9 UN111 PC(20031)	BURLINGTON RESOURCES	AZTEC	SAN JUAN	NM	8	31N	9W

XTO WELL ID	API	WELL NAME	OPERATOR	FIELD	COUNTY	ST	SEC	TWP	RGE
13863	30045282250000	SCOTT COM 291 FC (CRT ORRI)	BURLINGTON RESOURCES	BASIN (NM)	SAN JUAN	NM	29	32N	10W
14565	30045279390000	SMYERS GAS COM B 1 FT(RI 9712)	BP AMERICA PRODUCTION COMPANY	BASIN (NM)	SAN JUAN	NM	2	31N	11W
15990	30045112120000	VAN HOOK GAS COM A #1 FT	BP AMERICA PRODUCTION COMPANY	BLANCO	SAN JUAN	NM	27	32N	11W
16560	30045258200000	WOOD GAS COM A 1 FT	BP AMERICA PRODUCTION COMPANY	CEDAR HILL	SAN JUAN	NM	4	31N	10W
16890	30045066910000	AZTEC 01 PC	DUGAN PRODUCTION CORP.	AZTEC	SAN JUAN	NM	8	27N	9W
16897	30045331840000	AZTEC A 100 FC	BURLINGTON RESOURCES	BASIN (NM)	SAN JUAN	NM	22	31N	11W
16898	30045348510000	AZTEC A 100S FC	BURLINGTON RESOURCES	BASIN (NM)	SAN JUAN	NM	22	31N	11W
16899	30045348510000	AZTEC A 100S PC	BURLINGTON RESOURCES	BLANCO	SAN JUAN	NM	22	31N	11W
16900	MULTIPLE	AZTEC A 01,01A,01B,01M MV	BURLINGTON RESOURCES	BLANCO	SAN JUAN	NM	22	31N	11W
16901	30045303970000	AZTEC A 01B DK	BURLINGTON RESOURCES	BASIN (NM)	SAN JUAN	NM	22	31N	11W
16902	30045294830000	AZTEC A 01A MV	BURLINGTON RESOURCES	BLANCO	SAN JUAN	NM	22	31N	11W
16904	30045104670000	AZTEC A 01 MV (USE 16900)	BURLINGTON RESOURCES	BLANCO	SAN JUAN	NM	22	31N	11W
16905	30045291400000	MADDOX GAS COM 100 FC	BURLINGTON RESOURCES	BASIN (NM)	SAN JUAN	NM	10	32N	11W
16906	30045117330001	WHITLEY 08 FT	BURLINGTON RESOURCES	BASIN (NM)	SAN JUAN	NM	8	27N	9W
16907	30045207200000	WHITLEY 10 FC	BURLINGTON RESOURCES	BLANCO S	SAN JUAN	NM	17	27N	9W
16909	30045117340000	WHITLEY 09 PC	BURLINGTON RESOURCES	BLANCO S	SAN JUAN	NM	8	27N	9W
16910	MULTIPLE	WHITLEY 01 & 04	BURLINGTON RESOURCES	BLANCO S	SAN JUAN	NM	17	27N	9W
16911	30045066100000	WHITLEY 02 PC	BURLINGTON RESOURCES	BLANCO S	SAN JUAN	NM	9	27N	9W
16912	30045067150000	WHITLEY 03 PC	BURLINGTON RESOURCES	BLANCO S	SAN JUAN	NM	9	27N	9W
16913	30045264630000	WHITLEY 07E MV	BURLINGTON RESOURCES	BASIN (NM)	SAN JUAN	NM	9	27N	9W
16914	30045264630000	WHITLEY 07E CH	BURLINGTON RESOURCES	BASIN (NM)	SAN JUAN	NM	9	27N	9W
16916	30045066240000	WHITLEY 06 DK	BURLINGTON RESOURCES	BASIN (NM)	SAN JUAN	NM	8	27N	9W
16917	UNKNOWN	WHITLEY 05 DK	BURLINGTON RESOURCES	BASIN (NM)	SAN JUAN	NM	8	27N	9W
16918	30045066440000	WHITLEY 07 DK	BURLINGTON RESOURCES	BASIN (NM)	SAN JUAN	NM	9	27N	9W
16920	30045114880000	AZTEC 02 MV	CONOCO-PHILLIPS CO	BLANCO	SAN JUAN	NM	8	32N	10W
16921	30045301450000	WHITLEY 08R PC	BURLINGTON RESOURCES	BLANCO S	SAN JUAN	NM	8	27N	9W
16922	30045066100001	WHITLEY 02 FC	BURLINGTON RESOURCES	BASIN (NM)	SAN JUAN	NM	9	27N	9W
16925	30045287240000	AZTEC 200,200A FC	PHILLIPS PETROLEUM COMPANY	BASIN (NM)	SAN JUAN	NM	8	32N	10W
16938	30045278340000	BARNES A 20 FT	BP AMERICA PRODUCTION COMPANY	BASIN (NM)	SAN JUAN	NM	27	32N	11W
16939	30045277430000	BARNES B 21 FT	BP AMERICA PRODUCTION COMPANY	BASIN (NM)	SAN JUAN	NM	13	32N	11W
16940	30045223960000	BARNES LS 06A MV (USE 16943)	BP AMERICA PRODUCTION COMPANY	BLANCO	SAN JUAN	NM	23	32N	11W
16941	MULTIPLE	BARNES 02A/02R MV	BP AMERICA PRODUCTION COMPANY	BLANCO	SAN JUAN	NM	22	32N	11W

XTO WELL ID	API	WELL NAME	OPERATOR	FIELD	COUNTY	ST	SEC	TWP	RGE
16942	30045112580000 30045225150000 30045114040000 30045227560000	BARNES B 03/03A/09/09A MV	BP AMERICA PRODUCTION COMPANY	BLANCO	SAN JUAN	NM	MULT.	32N	11W
16943	MULTIPLE	BARNES LS 06/06A MV	BP AMERICA PRODUCTION COMPANY	BLANCO	SAN JUAN	NM	23	32N	11W
16944	30045223960000 30045211660000 30045211670000 30045211710000	BARNES LS 06A/10/11/12 PC	BP AMERICA PRODUCTION COMPANY	BLANCO	SAN JUAN	NM	MULT.	32N	11W
16945	MULTIPLE	BARNES LS 04/04A/04B MV	BP AMERICA PRODUCTION COMPANY	BLANCO	SAN JUAN	NM	26	32N	11W
16946	MULTIPLE	BARNES 01/01A MV	BP AMERICA PRODUCTION COMPANY	BLANCO	SAN JUAN	NM	24	32N	11W
16947	30045223950000	BARNES LS 02A PC	BP AMERICA PRODUCTION COMPANY	BLANCO	SAN JUAN	NM	22	32N	11W
16949	30045113660000	BARNES LS 06 MV (USE 16943)	BP AMERICA PRODUCTION COMPANY	BLANCO	SAN JUAN	NM	23	32N	11W
16950	30045224580000 30045269780000	BARNES 07A/07R MV	BP AMERICA PRODUCTION COMPANY	BLANCO	SAN JUAN	NM	23	32N	11W
16960	30045112260000 30045224600000 30045303490000 30045312540000	BARNES 08/08A/08B/08N MV	BP AMERICA PRODUCTION COMPANY	BLANCO	SAN JUAN	NM	MULT.	32N	11W
16965	30045228210000	BARNES LS 16 PC	BP AMERICA PRODUCTION COMPANY	BLANCO	SAN JUAN	NM	23	32N	11W
16966	MULTIPLE	BARNES 15/19 PC	BP AMERICA PRODUCTION COMPANY	AZTEC	SAN JUAN	NM	26	32N	11W
16970	MULTIPLE	BARNES GAS COM D 1,1S FC	BP AMERICA PRODUCTION COMPANY	BASIN (NM)	SAN JUAN	NM	24	32N	11W
16971	30045278090000	BARNES GAS COM E 1 FC	BP AMERICA PRODUCTION COMPANY	BASIN (NM)	SAN JUAN	NM	26	32N	11W
16972	30045278100000	BARNES GAS COM F 1 FC	BP AMERICA PRODUCTION COMPANY	BASIN (NM)	SAN JUAN	NM	26	32N	11W
16973	30045326830000	BARNES GAS COM D 1S FC	BP AMERICA PRODUCTION COMPANY	BASIN (NM)	SAN JUAN	NM	24	32N	11W
16974	30045277890000	BARNES GAS COM D 1 FC	BP AMERICA PRODUCTION COMPANY	BASIN (NM)	SAN JUAN	NM	24	32N	11W
16975	30045277620000	BARNES GAS COM C 1 FC	BP AMERICA PRODUCTION COMPANY	BASIN (NM)	SAN JUAN	NM	24	32N	11W
16980	30045274850000	BARNES GAS COM A 1 FC	BP AMERICA PRODUCTION COMPANY	BASIN (NM)	SAN JUAN	NM	23	32N	11W
16981	30045277780000	BARNES GAS COM B 1 FC (RTP1/09	BP AMERICA PRODUCTION COMPANY	BASIN (NM)	SAN JUAN	NM	22	32N	11W
16982	30045339160000	BARNES GAS COM B 1S FS	BP AMERICA PRODUCTION COMPANY	BASIN (NM)	SAN JUAN	NM	22	32N	11W
16985	30045274810000	BARNES FC COM 01 FC	CONOCO INC.	BASIN (NM)	SAN JUAN	NM	15	32N	11W



XTO WELL ID	API	WELL NAME	OPERATOR	FIELD	COUNTY	ST	SEC	TWP	RGE
17005	30045106410000	BARRETT 2,2A,3,3A,4,4A,6	BP AMERICA PRODUCTION COMPANY	BLANCO	SAN JUAN	NM	MULT.	31N	9W
	30045224860000								
	30045104870000								
	30045224870000								
	30045231710000								
	30045105980000								
30045224810000									
17006	30045278380000	BARRETT GAS COM A 1 FT	BP AMERICA PRODUCTION COMPANY	BASIN (NM)	SAN JUAN	NM	19	31N	9W
17007	30045277600000	BARRETT A 15 FC	BP AMERICA PRODUCTION COMPANY	BASIN (NM)	SAN JUAN	NM	20	31N	9W
17008	30045279240000	BARRETT A 16 FC	BP AMERICA PRODUCTION COMPANY	BASIN (NM)	SAN JUAN	NM	20	31N	9W
17009	30045277600000	BARRETT A 15 & 16 FC	BP AMERICA PRODUCTION COMPANY	BASIN (NM)	SAN JUAN	NM	20	31N	9W
	30045279240000								
17010	30045267950000	BARRETT A 7,9 THRU 13,15,16	BP AMERICA PRODUCTION COMPANY	BLANCO	SAN JUAN	NM	MULT.	31N	9W
	30045268320000								
	30045269720000								
	30045277600000								
	30045279240000								
17020	MULTIPLE	BARRETT 01/01A/01B/01C MV	BP AMERICA PRODUCTION COMPANY	BLANCO	SAN JUAN	NM	19	31N	9W
17021	30045239790000	BARRETT A 01 DK	BP AMERICA PRODUCTION COMPANY	BASIN (NM)	SAN JUAN	NM	20	31N	9W
17022	30045259430001	BARRETT A 1E	BP AMERICA PRODUCTION COMPANY	BASIN (NM)	SAN JUAN	NM	20	31N	9W
17023	30045260850000	BARRETT 01E DK	BP AMERICA PRODUCTION COMPANY	BASIN (NM)	SAN JUAN	NM	20	31N	9W
17025	30045268530000	BARRETT COMIM 08 PC	BP AMERICA PRODUCTION COMPANY	AZTEC	SAN JUAN	NM	30	31N	9W
17300	30045257330001	BASIN FEDERAL 01 FC	BASIN MINERALS, INC.	BASIN (NM)	SAN JUAN	NM	27	31N	11W
17310	MULTIPLE	FEDERAL 100/100A MV	BASIN MINERALS, INC.	BLANCO	SAN JUAN	NM	27	31N	11W
17311	30045336190000	FEDERAL 100B MV	BASIN MINERALS, INC.	BLANCO	SAN JUAN	NM	27	31N	11W
17312	30045336190000	FEDERAL 100B DK	BASIN MINERALS, INC.	BASIN (NM)	SAN JUAN	NM	27	31N	11W
17313	30045336480000	FEDERAL 200 FC	BASIN MINERALS, INC.	BASIN (NM)	SAN JUAN	NM	27	31N	11W
17408	30045249890000	BOLACK 01M MV	BP AMERICA PRODUCTION COMPANY	BASIN (NM)	SAN JUAN	NM	27	31N	11W
17410	30045249890000	BOLACK 01/01M CH/DK/MV	BP AMERICA PRODUCTION COMPANY	BASIN (NM)	SAN JUAN	NM	29	28N	8W
17411	30045249890000		BOLACK 01/01M DK	BP AMERICA PRODUCTION COMPANY	BASIN (NM)	SAN JUAN	NM	29	28N
17412	30045249890000	BOLACK 01M MV	BP AMERICA PRODUCTION COMPANY	BASIN (NM)	SAN JUAN	NM	29	28N	8W
17413	30045249890000	BOLACK 01M CH	BP AMERICA PRODUCTION COMPANY	BASIN (NM)	SAN JUAN	NM	29	28N	8W
17414	30045228710000	BOLACK 01 MC	BP AMERICA PRODUCTION COMPANY	BASIN (NM)	SAN JUAN	NM	29	28N	8W

XTO WELL ID	API	WELL NAME	OPERATOR	FIELD	COUNTY	ST	SEC	TWP	RGE
17480	MULTIPLE	CALLOWAY 1,1A,1B,1M MV	BURLINGTON RESOURCES	BLANCO	SAN JUAN	NM	27	31N	11W
17482	30045347950000	CALLOWAY 100 FC	BURLINGTON RESOURCES	BASIN (NM)	SAN JUAN	NM	27	31N	11W
17483	30045347950000	CALLOWAY 100 PC	BURLINGTON RESOURCES	BLANCO	SAN JUAN	NM	27	31N	11W
17484	30045349130000	CALLOWAY 100S FC	BURLINGTON RESOURCES	BASIN (NM)	SAN JUAN	NM	27	31N	11W
17485	30045349130000	CALLOWAY 100S PC	BURLINGTON RESOURCES	BLANCO	SAN JUAN	NM	27	31N	11W
17486	MULTIPLE	CALLOWAY 100/100S FC	BURLINGTON RESOURCES	BASIN (NM)	SAN JUAN	NM	27	31N	11W
17487	30045347960000	CALLOWAY 1B DK	BURLINGTON RESOURCES	BASIN (NM)	SAN JUAN	NM	27	31N	11W
17488	30045347960000	CALLOWAY 1B,1M MV	BURLINGTON RESOURCES	BLANCO	SAN JUAN	NM	27	31N	11W
17500	30045101370000	CALLOWAY 02 LS/MV/PC	BP AMERICA PRODUCTION COMPANY	VARIOUS	SAN JUAN	NM	34	31N	11W
17501	30045353400000	ELLA ROSE 1 12 MV (FKA CALWY)	BP AMERICA PRODUCTION COMPANY	BLANCO	SAN JUAN	NM	34	31N	11W
17530	30045093950000	CARLE 01/01B/02/02B MV	BURLINGTON RESOURCES	BLANCO	SAN JUAN	NM	20	30N	11W
17531	MULTIPLE	CARLE 01/02 MV	BURLINGTON RESOURCES	BLANCO	SAN JUAN	NM	20	30N	11W
17532	30045303820000	CARLE 01B MV	BURLINGTON RESOURCES	BLANCO	SAN JUAN	NM	20	30N	11W
17533	30045303690000	CARLE 02B MV	BURLINGTON RESOURCES	BLANCO	SAN JUAN	NM	20	30N	11W
17534	30045307410000	CARLE 100 FC	BURLINGTON RESOURCES	BLANCO	SAN JUAN	NM	20	30N	11W
17537	30045303820001	CARLE 01B FC	BURLINGTON RESOURCES	BASIN (NM)	SAN JUAN	NM	20	30N	11W
17538	30045094000000	CARLE 02 CH	BURLINGTON RESOURCES	BLANCO	SAN JUAN	NM	20	30N	11W
17540	MULTIPLE	CASE 1-4,1-4A,6,6A,10,12,14-17	BURLINGTON RESOURCES	OTERO	SAN JUAN	NM	20	30N	11W
17550	30045207490000	CASE 11 PC (INA)	BP AMERICA PRODUCTION COMPANY	AZTEC	SAN JUAN	NM	5	31N	11W
17570	MULTIPLE	CASE 07/07A MV	BP AMERICA PRODUCTION COMPANY	AZTEC	SAN JUAN	NM	19	31N	11W
17585	30045253510000	CHILDERS 03 MV	BURLINGTON RESOURCES	BLANCO	SAN JUAN	NM	19	31N	11W
17630	30045225840000	COX CANYON UN COM 19 PC	BP AMERICA PRODUCTION COMPANY	BLANCO	SAN JUAN	NM	3	31N	11W
17631	30045321250000	COX CANYON UNIT 204 FC	NORTHWEST PIPELINE	AZTEC	SAN JUAN	NM	28	32N	11W
17632	30045331700000	COX CANYON UNIT 04C MV	WILLIAMS PRODUCTION COMPANY	BASIN (NM)	SAN JUAN	NM	21	32N	11W
17635	30045225370000	COX CANYON UN COM 23	WILLIAMS PRODUCTION COMPANY	BLANCO	SAN JUAN	NM	21	32N	11W
17638	30045225380000	COX CANYON UN COM 24 (INA)	NORTHWEST PIPELINE	BLANCO	SAN JUAN	NM	17	32N	11W
17640	30045339260000	COX CANYON UN COM 09	NORTHWEST PIPELINE	BLANCO	SAN JUAN	NM	17	32N	11W
17645	30045220920000	COX CANYON UN COM 09A MV	NORTHWEST PIPELINE	BLANCO	SAN JUAN	NM	20	32N	11W
17650	UNKNOWN	COX CANYON UN TR 01 MV	NORTHWEST PIPELINE	BLANCO	SAN JUAN	NM	20	32N	11W
17652	UNKNOWN	COX CANYON UN MV (WILLIAMS)	WILLIAMS PRODUCTION COMPANY	BLANCO	SAN JUAN	NM	16	32N	11W
17654	MULTIPLE	COX CANYON UN PC (WILLIAMS)	NORTHWEST PIPELINE	AZTEC	SAN JUAN	NM		32N	11W
17655	UNKNOWN	COX CANYON UN TR 01 PC	NORTHWEST PIPELINE	AZTEC	SAN JUAN	NM	16	32N	11W
17656	30045334930000	COX CANYON UNIT 05C MV	WILLIAMS PRODUCTION COMPANY	BLANCO	SAN JUAN	NM	21	32N	11W
17657	30045330180001	COX CANYON UNIT 07C MV	CONOCO-PHILLIPS CO	BLANCO	SAN JUAN	NM	17	32N	11W

XTO WELL ID	API	WELL NAME	OPERATOR	FIELD	COUNTY	ST	SEC	TWP	RGE
17658	30045338510000	COX CANYON UNIT 09C MV	WILLIAMS PRODUCTION COMPANY	BLANCO	SAN JUAN	NM	20	32N	11W
17659	30045338510000	COX CANYON UNIT 09C DK	WILLIAMS PRODUCTION COMPANY	BASIN (NM)	SAN JUAN	NM	20	32N	11W
17660	UNKNOWN	COX CANYON UN TR 10 MV	NORTHWEST PIPELINE	BLANCO	SAN JUAN	NM	20	32N	11W
17661	30045330220000	COX CANYON UNIT 07B MV	WILLIAMS PRODUCTION COMPANY	BLANCO	SAN JUAN	NM	17	32N	11W
17662	30045330180000	COX CANYON UNIT 07C DK	CONOCO-PHILLIPS CO	BASIN (NM)	SAN JUAN	NM	17	32N	11W
17665	UNKNOWN	COX CANYON UN TR 10 PC	NORTHWEST PIPELINE	AZTEC	SAN JUAN	NM	30	32N	11W
17666	30045211590000	COX CANYON UN 10	WILLIAMS PRODUCTION COMPANY	AZTEC	SAN JUAN	NM	21	32N	11W
17670	UNKNOWN	COX CANYON UN TR 11 MV	NORTHWEST PIPELINE	BLANCO	SAN JUAN	NM	17	32N	11W
17671	30045321420000	COX CANYON UNIT 05B DK	CONOCO-PHILLIPS CO	BASIN (NM)	SAN JUAN	NM	21	32N	11W
17674	UNKNOWN	COX CANYON UN TR 11 PC	NORTHWEST PIPELINE	AZTEC	SAN JUAN	NM	28	32N	11W
17675	UNKNOWN	COX CANYON UN TR 12 PC	NORTHWEST PIPELINE	AZTEC	SAN JUAN	NM	16	32N	11W
17676	UNKNOWN	COX CANYON UN TR 12 MV	NORTHWEST PIPELINE	BLANCO	SAN JUAN	NM	28	32N	11W
17680	UNKNOWN	COX CANYON UN TR 02 MV	NORTHWEST PIPELINE	BLANCO	SAN JUAN	NM	16	32N	11W
17685	UNKNOWN	COX CANYON UN TR 02 PC	NORTHWEST PIPELINE	AZTEC	SAN JUAN	NM	16	32N	11W
17690	UNKNOWN	COX CANYON UN TR 03 MV	NORTHWEST PIPELINE	BLANCO	SAN JUAN	NM	16	32N	11W
17695	UNKNOWN	COX CANYON UN TR 03 PC	NORTHWEST PIPELINE	AZTEC	SAN JUAN	NM	16	32N	11W
17700	UNKNOWN	COX CANYON UN TR 04 MV	NORTHWEST PIPELINE	BLANCO	SAN JUAN	NM	16	32N	11W
17705	UNKNOWN	COX CANYON UN TR 04 PC	NORTHWEST PIPELINE	AZTEC	SAN JUAN	NM	16	32N	11W
17710	UNKNOWN	COX CANYON UN TR 05 MV	NORTHWEST PIPELINE	BLANCO	SAN JUAN	NM	16	32N	11W
17715	UNKNOWN	COX CANYON UN TR 05 PC	NORTHWEST PIPELINE	AZTEC	SAN JUAN	NM	16	32N	11W
17720	UNKNOWN	COX CANYON UN TR 06 MV	NORTHWEST PIPELINE	BLANCO	SAN JUAN	NM	16	32N	11W
17725	UNKNOWN	COX CANYON UN TR 06 PC	NORTHWEST PIPELINE	AZTEC	SAN JUAN	NM	16	32N	11W
17730	UNKNOWN	COX CANYON UN TR 07 MV	NORTHWEST PIPELINE	BLANCO	SAN JUAN	NM	16	32N	11W
17735	UNKNOWN	COX CANYON UN TR 07 PC	NORTHWEST PIPELINE	AZTEC	SAN JUAN	NM	16	32N	11W
17740	UNKNOWN	COX CANYON UN TR 03A MV	NORTHWEST PIPELINE	BLANCO	SAN JUAN	NM	16	32N	11W
17745	UNKNOWN	COX CANYON UN TR 03A PC	NORTHWEST PIPELINE	AZTEC	SAN JUAN	NM	16	32N	11W
17750	UNKNOWN	COX CANYON UN TR 03B MV	NORTHWEST PIPELINE	BLANCO	SAN JUAN	NM	16	32N	11W
17755	UNKNOWN	COX CANYON UN TR 03B PC	NORTHWEST PIPELINE	AZTEC	SAN JUAN	NM	16	32N	11W
17760	30045328640000	COX CANYON UN 03C MV	WILLIAMS PRODUCTION COMPANY	BLANCO	SAN JUAN	NM	9	32N	11W
17765	UNKNOWN	COX CANYON UN TR 03C PC	NORTHWEST PIPELINE	AZTEC	SAN JUAN	NM	16	32N	11W
17770	30045214880000	COX CANYON UN 12 PC	NORTHWEST PIPELINE	AZTEC	SAN JUAN	NM	20	32N	11W
17790	MULTIPLE	CRANDELL SRC 02/02A/2B/2C MV	BURLINGTON RESOURCES	BLANCO	SAN JUAN	NM	19	31N	10W
17791	30045324440000	CRANDELL SRC 002C DK	BURLINGTON RESOURCES	BASIN (NM)	SAN JUAN	NM	19	31N	10W
17795	30045205480000	CRANDALL 05 PC	BURLINGTON RESOURCES	AZTEC	SAN JUAN	NM	19	31N	10W

XTO WELL ID	API	WELL NAME	OPERATOR	FIELD	COUNTY	ST	SEC	TWP	RGE
17810	MULTIPLE	CULPEPPER MARTIN 6,6A,17,17M	BURLINGTON RESOURCES	BLANCO	SAN JUAN	NM	33	32N	12W
17820	MULTIPLE	CULPEPPER MARTIN 7/7A/7B/7C MV	BURLINGTON RESOURCES	BLANCO	SAN JUAN	NM	28	32N	12W
17822	30045310360000	CULPEPPER MARTIN 16R MV	BURLINGTON RESOURCES	BLANCO	SAN JUAN	NM	4	31N	12W
17823	MULTIPLE	CULPEPPER MARTIN 112/112S FC	BURLINGTON RESOURCES	BASIN (NM)	SAN JUAN	NM	33	32N	12W
17825	30045348800000	CULPEPPER MARTIN 113/113S FC	BURLINGTON RESOURCES	BASIN (NM)	SAN JUAN	NM	28	32N	12W
17827	MULTIPLE	CULPEPPER MARTIN 113/113S PC	BURLINGTON RESOURCES	AZTEC	SAN JUAN	NM	28	32N	12W
17828	30045348330000	CULPEPPER MARTIN 112S PC	BURLINGTON RESOURCES	AZTEC	SAN JUAN	NM	33	32N	12W
17840	MULTIPLE	DALSANT 1, 1A	BURLINGTON RESOURCES	BLANCO	SAN JUAN	NM	24	32N	12W
17841	30045305470000	DALSANT B 01 FC	BP AMERICA PRODUCTION COMPANY	BASIN (NM)	SAN JUAN	NM	24	32N	12W
17845	30045233500000	DALSANT 02 PC	BURLINGTON RESOURCES	BLANCO	SAN JUAN	NM	24	32N	12W
17870	30045215120000	DAY A 17	BP AMERICA PRODUCTION COMPANY	BLANCO	SAN JUAN	NM	7	29N	8W
17880	MULTIPLE TRACTS	DECKER 2, 2A, 2B MV	BURLINGTON RESOURCES	BLANCO	SAN JUAN	NM	26	32N	12W
17881	30045120490000	DECKER 2 MV	BURLINGTON RESOURCES	BLANCO	SAN JUAN	NM	26	32N	12W
17882	30045228520000	DECKER 2A MV	BURLINGTON RESOURCES	BLANCO	SAN JUAN	NM	26	32N	12W
17883	30045303960000	DECKER 2B MV	BURLINGTON RESOURCES	BLANCO	SAN JUAN	NM	26	32N	12W
17885	30045228520000	DECKER 02A PC	BURLINGTON RESOURCES	BLANCO	SAN JUAN	NM	26	32N	12W
17890	MULTIPLE	DECKER PRIMO 01/01A MV	BURLINGTON RESOURCES	AZTEC	SAN JUAN	NM	26	32N	12W
17900	MULTIPLE	DECKER LS 01/01A MV	BP AMERICA PRODUCTION COMPANY	BLANCO	SAN JUAN	NM	19	32N	10W
17910	MULTIPLE	DECKER 03/03A/03B/03M MV/DK	BP AMERICA PRODUCTION COMPANY	BLANCO	SAN JUAN	NM	17	32N	10W
17911	30045600680000	DECKER 03 MV	BURLINGTON RESOURCES		SAN JUAN	NM	23	32N	12W
17912	30045223200000	DECKER 03A MV	BURLINGTON RESOURCES		SAN JUAN	NM	23	32N	12W
17913	30045321100000	DECKER 03B MV	BURLINGTON RESOURCES		SAN JUAN	NM	23	32N	12W
17914	30045321100000	DECKER 03B DK	BURLINGTON RESOURCES		SAN JUAN	NM	23	32N	12W
17915	30045233510000	DECKER 05 PC	BURLINGTON RESOURCES		SAN JUAN	NM	23	32N	12W
17916	30045339860000	DECKER 03M DK/MC	BURLINGTON RESOURCES	BLANCO	SAN JUAN	NM	26	32N	12W
17980	30045330200001	ELLIOTT GAS COM C 1, 1A	BP AMERICA PRODUCTION COMPANY	BASIN (NM)	SAN JUAN	NM	23	32N	12W
18005	30045233100000	ELLIOTT GAS COM X 1	CONOCO INC.	BASIN (NM)	SAN JUAN	NM	9	30N	9W
18008	30045291460000	EVA-LOU GAS COM (FT)	BP AMERICA PRODUCTION COMPANY	BASIN (NM)	SAN JUAN	NM	35	32N	11W
18033	30045288890000	FEDERAL 31 11 21 01/01S FC	SG INTERESTS INC	BASIN (NM)	SAN JUAN	NM	21	31N	11W
	30045328140000								
18034	30045327810000	FEDERAL 31 11 28 04 FC (18036)	ENERGEN RESOURCES CORPORATION	BASIN (NM)	SAN JUAN	NM	28	31N	11W
18035	30045288700000	FEDERAL 31 11 28 02 FC (18036)	ENERGEN RESOURCES CORPORATION	BASIN (NM)	SAN JUAN	NM	28	31N	11W
18036	MULTIPLE	FEDERAL 31 11 28 01/2/3/4 FC	ENERGEN RESOURCES CORPORATION	BASIN (NM)	SAN JUAN	NM	28	31N	11W
18037	30045288890000	FEDERAL 31 11 21 01 FC	SG INTERESTS INC	BASIN (NM)	SAN JUAN	NM	21	31N	11W

XTO WELL ID	API	WELL NAME	OPERATOR	FIELD	COUNTY	ST	SEC	TWP	RGE
18039	30045288510000	FEDERAL 31 11 28 01 FC (18036)	SG INTERESTS INC	BASIN (NM)	SAN JUAN	NM	28	31N	11W
18040	30045203880000	FEDERAL 17 PC	CONOCO-PHILLIPS CO	AZTEC	SAN JUAN	NM	30	32N	11W
18041	30045325760000	FEDERAL 31 11 28 03 FC (18036)	ENERGEN RESOURCES CORPORATION	BASIN (NM)	SAN JUAN	NM	28	31N	11W
18045	30045277610000	FIELDS A 21 FT DLBOOKED 9202	BP AMERICA PRODUCTION COMPANY	BASIN (NM)	SAN JUAN	NM	29	31N	11W
18050	MULTIPLE	FIELDS COM 04/04E/05/05A MV	BP AMERICA PRODUCTION COMPANY	BLANCO	SAN JUAN	NM	28	32N	11W
18055	MULTIPLE	FIELDS 14, 16	BP AMERICA PRODUCTION COMPANY	BLANCO	SAN JUAN	NM	25	32N	11W
18060	30045112710000 30045223980000 30045112160000 30045223990000 30045112660000 30045228250000 30045112670000 30045224620000 30045111670000 30045224640000 30045306330000	FIELDS A	BP AMERICA PRODUCTION COMPANY	BLANCO	SAN JUAN	NM	MULT.	31N	11W
18061	30045269960000	FIELDS A 07B MV	BP AMERICA PRODUCTION COMPANY	BLANCO	SAN JUAN	NM	34	32N	11W
18065	MULTIPLE	FIELDS 08/09 LS/PC	BP AMERICA PRODUCTION COMPANY	VARIOUS	SAN JUAN	NM	29	32N	11W
18066	30045228230000	FIELDS 10 PC	BP AMERICA PRODUCTION COMPANY	BLANCO	SAN JUAN	NM	27	32N	11W
18068	30045236890000	FIELDS 13 PC	BP AMERICA PRODUCTION COMPANY	BLANCO	SAN JUAN	NM	28	32N	11W
18090	30045234200000	FLORANCE 108 PC	BP AMERICA PRODUCTION COMPANY	BLANCO	SAN JUAN	NM	31	29N	8W
18105	30045234790001	FLORANCE 114 FC 01 (INA)	BP AMERICA PRODUCTION COMPANY	BASIN (NM)	SAN JUAN	NM	11	30N	9W
18107	MULTIPLE	FLORANCE 114 02/02S FC	BP AMERICA PRODUCTION COMPANY	BASIN (NM)	SAN JUAN	NM	11	30N	9W
18120	30045221200000	FLORANCE 018A/018R MV	BP AMERICA PRODUCTION COMPANY	BLANCO	SAN JUAN	NM	11	30N	9W
18121	30045253070000	FLORANCE 018R MV	BP AMERICA PRODUCTION COMPANY	BLANCO	SAN JUAN	NM	11	30N	9W
18130	MULTIPLE	FLORANCE L 019/019A/019B MV	BP AMERICA PRODUCTION COMPANY	BASIN (NM)	SAN JUAN	NM	3	30N	9W
18140	30045221470000	FLORANCE GAS COM D 4/4A/4B MV	BP AMERICA PRODUCTION COMPANY	BLANCO	SAN JUAN	NM	10	30N	9W
18145	30045293450000	FLORANCE Q 001 FC	BP AMERICA PRODUCTION COMPANY	BASIN (NM)	SAN JUAN	NM	29	28N	8W
18200	MULTIPLE	FEASEL, FRED G 01/01E	BP AMERICA PRODUCTION COMPANY	BASIN (NM)	SAN JUAN	NM	2	27N	10W
18265	UNKNOWN	GALLEGOS CANYON UN TR 16 FC	BP AMERICA PRODUCTION COMPANY	BASIN (NM)	SAN JUAN	NM			
18270	UNKNOWN	GALLEGOS CANYON UN TR 16 DK	BP AMERICA PRODUCTION COMPANY	BASIN (NM)	SAN JUAN	NM		28N	13W
18275	UNKNOWN	GALLEGOS CANYON UN TR 16 PC	BP AMERICA PRODUCTION COMPANY	AZTEC	SAN JUAN	NM		28N	13W

XTO WELL ID	API	WELL NAME	OPERATOR	FIELD	COUNTY	ST	SEC	TWP	RGE
18277	MULTIPLE	FEDERAL COM 02R/02E DK	BP AMERICA PRODUCTION COMPANY	BASIN (NM)	SAN JUAN	NM	11	28N	13W
18278	3004528860000	FEDERAL COM 31 01 FC	WEST LARGO CORP	BASIN (NM)	SAN JUAN	NM	31	29N	8W
18290	30045210940000	GELBKE 01 PC	BP AMERICA PRODUCTION COMPANY	BLANCO	SAN JUAN	NM	11	31N	11W
18292	30045201570000	GELBKE COM 01 MV (19192)	BP AMERICA PRODUCTION COMPANY	BLANCO	SAN JUAN	NM	11	31N	11W
18310	MULTIPLE	GOOCH 01/01E/03/03E DK	BP AMERICA PRODUCTION COMPANY	BASIN (NM)	SAN JUAN	NM	20	28N	8W
18320	MULTIPLE	GOOCH 2(DK)2M(MV/DK)	BP AMERICA PRODUCTION COMPANY	BASIN (NM)	SAN JUAN	NM	29	28N	8W
18390	MULTIPLE	HEATON LS 01/1A/4/4A/5/5A MV	BP AMERICA PRODUCTION COMPANY	BLANCO	SAN JUAN	NM	29	31N	11W
18391	MULTIPLE	HEATON 08/08A	BP AMERICA PRODUCTION COMPANY	BLANCO	SAN JUAN	NM	30	31N	11W
18400	MULTIPLE	HEATON COM 09/09A MV/PC	BP AMERICA PRODUCTION COMPANY	VARIOUS	SAN JUAN	NM	32	31N	11W
18401	30045101700000	HEATON COM 09 MV/PC	BP AMERICA PRODUCTION COMPANY	AZTEC	SAN JUAN	NM	32	31N	11W
18402	30045249880000	HEATON COM 09A MV	BP AMERICA PRODUCTION COMPANY	BASIN (NM)	SAN JUAN	NM	32	31N	11W
18403	30045347020000	HEATON 07 100 FC	BURLINGTON RESOURCES	BASIN (NM)	SAN JUAN	NM	29	31N	11W
18404	30045343770000	HEATON COM B 101 FC	BURLINGTON RESOURCES	BASIN (NM)	SAN JUAN	NM	33	31N	11W
18406	30045347190000	HEATON COM LS 08 100 FC	BP AMERICA PRODUCTION COMPANY	BASIN (NM)	SAN JUAN	NM	30	31N	11W
18407	UNKNOWN	HEATON COM 100 FC (USE 18419)	BURLINGTON RESOURCES	BASIN (NM)	SAN JUAN	NM	32	31N	11W
18408	UNKNOWN	HEATON COM 100S FC (USE 18419)	BURLINGTON RESOURCES	BASIN (NM)	SAN JUAN	NM	32	31N	11W
18409	30045347940000	HEATON COM B 101S FC	BURLINGTON RESOURCES	BASIN (NM)	SAN JUAN	NM	33	31N	11W
18410	MULTIPLE	HEATON 01/01A	BURLINGTON RESOURCES	BLANCO	SAN JUAN	NM	33	31N	11W
18411	30045343590000	HEATON 101S FC	BURLINGTON RESOURCES	BASIN (NM)	SAN JUAN	NM	33	31N	11W
18412	30045347080000	HEATON 101 FC	BURLINGTON RESOURCES	BASIN (NM)	SAN JUAN	NM	33	31N	11W
18413	30045351090000	HEATON COM A 100S FC	BURLINGTON RESOURCES	BASIN (NM)	SAN JUAN	NM	30	31N	11W
18414	30045350960000	HEATON 07 100S FC	BURLINGTON RESOURCES	BASIN (NM)	SAN JUAN	NM	29	31N	11W
18415	MULTIPLE	HEATON 101/101S FC	BURLINGTON RESOURCES	BASIN (NM)	SAN JUAN	NM	33	31N	11W
18416	30045347020000	HEATON 07 100 FC (BP REVENUE)	BURLINGTON RESOURCES	BASIN (NM)	SAN JUAN	NM	29	31N	11W
18417	30045240710000	HEATON COM B 02 MV	BP AMERICA PRODUCTION COMPANY	BLANCO	SAN JUAN	NM	30	31N	11W
18418	30045353260000	HEATON COM B 02N MV	BP AMERICA PRODUCTION COMPANY	BLANCO	SAN JUAN	NM	30	31N	11W
18419	MULTIPLE	HEATON COM 100/100S FC	BURLINGTON RESOURCES	BASIN (NM)	SAN JUAN	NM	32	31N	11W
18420	MULTIPLE	HEATON LS 02A/A 01/A 01E MV	BP AMERICA PRODUCTION COMPANY	BLANCO	SAN JUAN	NM	30	31N	11W
18421	30045259710000	HEATON LS A 01E MV	BP AMERICA PRODUCTION COMPANY	BLANCO	SAN JUAN	NM	30	31N	11W
18422	30045266660000	MOORE 11 MV	BP AMERICA PRODUCTION COMPANY	BLANCO	SAN JUAN	NM	30	31N	11W
18423	30045234420001	HEATON LS A 01 MV	BP AMERICA PRODUCTION COMPANY	BLANCO	SAN JUAN	NM	35	32N	11W
18424	30045240720000	HEATON LS 02A MV	BP AMERICA PRODUCTION COMPANY	BLANCO	SAN JUAN	NM	30	31N	11W
18425	30045350960000	HEATON 07 100S FS	BURLINGTON RESOURCES	BLANCO	SAN JUAN	NM	30	31N	11W
18435	30045103690000	HEATON LS 08 PC	BP AMERICA PRODUCTION COMPANY	BASIN (NM)	SAN JUAN	NM	29	31N	11W
			BP AMERICA PRODUCTION COMPANY	AZTEC	SAN JUAN	NM	30	31N	11W

XTO WELL ID	API	WELL NAME	OPERATOR	FIELD	COUNTY	ST	SEC	TWP	RGE
18443	30045207570000	HEATON 26 PC	BP AMERICA PRODUCTION COMPANY	AZTEC	SAN JUAN	NM	25	31N	11W
18460	MULTIPLE	HEATON LS 03/03A MV	BP AMERICA PRODUCTION COMPANY	BLANCO	SAN JUAN	NM	32	31N	11W
18461	30045353640000	HEATON LS 03M MV	CONOCO-PHILLIPS CO	BLANCO	SAN JUAN	NM	32	31N	11W
18462	30045353370000	HEATON LS 01M MV	CONOCO-PHILLIPS CO	BLANCO	SAN JUAN	NM	28	31N	11W
18463	30045353380000	HEATON LS 04M MV	CONOCO-PHILLIPS CO	BLANCO	SAN JUAN	NM	29	31N	11W
18470	MULTIPLE	HEATON 06A PC;6/6A/6B MV;12 PC	CONOCO-PHILLIPS CO	VARIOUS	SAN JUAN	NM	33	31N	11W
18475	UNKNOWN	HEATON 12A PC (18470)	CONOCO-PHILLIPS CO	AZTEC	SAN JUAN	NM	33	31N	11W
18480	MULTIPLE	HEATON 07/07A/07B/07M MV	BURLINGTON RESOURCES	BLANCO	SAN JUAN	NM	29	31N	11W
18530	MULTIPLE	HILLSTROM 01/01A MV; 03 PC FT	BURLINGTON RESOURCES	VARIOUS	SAN JUAN	NM	35	32N	12W
18532	30045233530000	HILLSTROM 02 PC	BURLINGTON RESOURCES	BLANCO	SAN JUAN	NM	35	32N	12W
18535	30045247400000	HILLSTROM 3 PC	BURLINGTON RESOURCES	BLANCO	SAN JUAN	NM	35	32N	12W
18540	30045214850000	HOLT FEDERAL 01 PC	NORTHWEST PIPELINE	AZTEC	SAN JUAN	NM	19	32N	11W
18550	MULTIPLE	HOLT FEDERAL 02/03/04 PC	NORTHWEST PIPELINE	AZTEC	SAN JUAN	NM	19	32N	11W
18555	30045214870000	HOLT FEDERAL 03 PC	NORTHWEST PIPELINE	BLANCO	SAN JUAN	NM	20	32N	11W
18556	30045214840000	HOLT FEDERAL 04 PC	NORTHWEST PIPELINE	BLANCO	SAN JUAN	NM	20	32N	11W
18575	30045206730000	HORTON 02 PC (SEC 29)	BP AMERICA PRODUCTION COMPANY	AZTEC	SAN JUAN	NM	29	32N	11W
18580	30045600740000	HORTON 04 MV	HALLADOR PETROLEUM	BLANCO	SAN JUAN	NM	27	32N	12W
18582	30045108410000	HORTON 01 MV SEC 7	HALLADOR PETROLEUM	BLANCO	SAN JUAN	NM	7	31N	11W
18584	30045113710000	HORTON 02 MV	HALLADOR PETROLEUM	BLANCO	SAN JUAN	NM	22	32N	11W
18585	30045212740000	HORTON 04 LS PC	BP AMERICA PRODUCTION COMPANY	AZTEC	SAN JUAN	NM	29	32N	11W
18586	30045233920000	HORTON 02A MV	HALLADOR PETROLEUM	BLANCO	SAN JUAN	NM	22	32N	11W
18587	30045114480000	HORTON 03 MV	HALLADOR PETROLEUM	BLANCO	SAN JUAN	NM	13	32N	12W
18588	30045233940000	HORTON 03A MV	HALLADOR PETROLEUM	BLANCO	SAN JUAN	NM	13	32N	12W
18589	30045229330000	HORTON 05 PC	HALLADOR PETROLEUM	AZTEC	SAN JUAN	NM	7	31N	11W
18590	30045111190000	HORTON 01/01A/01R MV SEC 35	HALLADOR PETROLEUM	BLANCO	SAN JUAN	NM	35	31N	11W
	30045224650000		BURLINGTON RESOURCES						
	30045276450000								
18591	30045213630000	HORTON 06 PC	HALLADOR PETROLEUM	AZTEC	SAN JUAN	NM	7	31N	11W
18592	30045213620000	HORTON 07 PC	HALLADOR PETROLEUM	AZTEC	SAN JUAN	NM	22	32N	11W
18593	30045218460000	HORTON 08 PC	HALLADOR PETROLEUM	AZTEC	SAN JUAN	NM	13	32N	12W
18594	30045226710000	HORTON 09 PC	HALLADOR PETROLEUM	AZTEC	SAN JUAN	NM	22	32N	11W
18595	30045229350000	HORTON 10 PC	HALLADOR PETROLEUM	AZTEC	SAN JUAN	NM	13	32N	12W
18596	30045233950000	HORTON 11 PC	HALLADOR PETROLEUM	AZTEC	SAN JUAN	NM	27	32N	12W
18597	30045245180000	HORTON 12 PC	HALLADOR PETROLEUM	AZTEC	SAN JUAN	NM	27	32N	12W

XTO WELL ID	API	WELL NAME	OPERATOR	FIELD	COUNTY	ST	SEC	TWP	RGE
18598	30045288270000	HORTON CB 22 01 FC	EMERALD GAS OPERATING CO	BASIN (NM)	SAN JUAN	NM	22	32N	11W
18599	30045301650000	HORTON 01B MV	HALLADOR PETROLEUM	BLANCO	SAN JUAN	NM	7	31N	11W
18600	30045228410000	HORTON 01/01A MV SEC 29	BP AMERICA PRODUCTION COMPANY	BLANCO	SAN JUAN	NM	29	31N	9W
	30045112290000								
18601	30045288920000	HORTON FED CB 27 01 FC	EMERALD GAS OPERATING CO	BASIN (NM)	SAN JUAN	NM	27	32N	12W
18602	30045288900000	HORTON FED CB 13 01 FC	EMERALD GAS OPERATING CO	BASIN (NM)	SAN JUAN	NM	13	32N	12W
18603	30045288880000	HORTON FED CB 07 01 FC	EMERALD GAS OPERATING CO	BASIN (NM)	SAN JUAN	NM	7	31N	11W
18604	30045301600000	HORTON 02B MV	HALLADOR PETROLEUM	BLANCO	SAN JUAN	NM	22	32N	11W
18605	MULTIPLE	HORTON LS 03/05 PC	BP AMERICA PRODUCTION COMPANY	AZTEC	SAN JUAN	NM	35	32N	11W
18606	30045314170000	HORTON 04B MV	HALLADOR PETROLEUM	BLANCO	SAN JUAN	NM	27	32N	12W
18607	30045314350000	HORTON 02C MV	HALLADOR PETROLEUM	BLANCO	SAN JUAN	NM	22	32N	11W
18608	30045317030000	HORTON 03B MV	HALLADOR PETROLEUM	BLANCO	SAN JUAN	NM	13	32N	12W
18609	30045316730000	HORTON 03C MV	HALLADOR PETROLEUM	BLANCO	SAN JUAN	NM	13	32N	12W
18610	MULTIPLE	HUBBARD 02/02A/02B MV	CONOCO INC.	BLANCO	SAN JUAN	NM	30	32N	11W
18611	30045317780000	HORTON 04C MV	HALLADOR PETROLEUM	BLANCO	SAN JUAN	NM	27	32N	12W
18612	30045330610000	HORTON 01C MV	HALLADOR PETROLEUM	BLANCO	SAN JUAN	NM	7	31N	11W
18613	30045330650000	HORTON 01D MV	HALLADOR PETROLEUM	BLANCO	SAN JUAN	NM	7	31N	11W
18614	30045352520000	HORTON 01B MV (BURLINGTON)	BURLINGTON RESOURCES	BLANCO	SAN JUAN	NM	35	32N	11W
18615	MULTIPLE	HUBBARD 03/06 PC	BP AMERICA PRODUCTION COMPANY	AZTEC	SAN JUAN	NM	30	32N	11W
18620	MULTIPLE	HUBBARD A 01/01E MV/DK	BP AMERICA PRODUCTION COMPANY	BASIN (NM)	SAN JUAN	NM	30	32N	11W
18621	30045234350000	HUBBARD A1 MV (BP SEC 30)	BP AMERICA PRODUCTION COMPANY	BASIN (NM)	SAN JUAN	NM	30	32N	11W
18622	30045258030000	HUBBARD A1E MV (BP SEC 30)	BP AMERICA PRODUCTION COMPANY	BASIN (NM)	SAN JUAN	NM	30	32N	11W
18623	30045258030000	HUBBARD A1E DK (ORRI\$)	BP AMERICA PRODUCTION COMPANY	BASIN (NM)	SAN JUAN	NM	30	32N	11W
18624	30045234350000	HUBBARD A 01 DK (INA)	BP AMERICA PRODUCTION COMPANY	BASIN (NM)	SAN JUAN	NM	30	32N	11W
18630	30045248980000	HUBBARD COM 02 DK	BP AMERICA PRODUCTION COMPANY	BASIN (NM)	SAN JUAN	NM	30	32N	11W
18635	30045279070000	HUBBARD GAS COM A 01 FC	BP AMERICA PRODUCTION COMPANY	BASIN (NM)	SAN JUAN	NM	30	32N	11W
18636	30045	HUBBARD GAS COM A 03 MV	CONOCO INC.	BASIN (NM)	SAN JUAN	NM	30	32N	11W
18650	MULTIPLE	HUBBARD LS 01/01A MV (RI)	UNKNOWN OPERATOR(S)/PURCHASERS	BLANCO	SAN JUAN	NM	30	32N	11W
18651	30045112360000	HUBBARD LS 01 MV (BP-RI)	BP AMERICA PRODUCTION COMPANY	BLANCO	SAN JUAN	NM	30	32N	11W
18652	30045230840000	HUBBARD LS 01A MV (BP-RI)	BP AMERICA PRODUCTION COMPANY	BLANCO	SAN JUAN	NM	30	32N	11W
18660	30045112650000	HUBBARD 02/02A (USE 18610)	BP AMERICA PRODUCTION COMPANY	BLANCO	SAN JUAN	NM	30	32N	11W
	30045305850000								
	30045230520000								



XTO WELL ID	API	WELL NAME	OPERATOR	FIELD	COUNTY	ST	SEC	TWP	RGE
18752	30045224270000 30045296770000	JACQUEZ LS 01A/01R MV	BP AMERICA PRODUCTION COMPANY	BLANCO	SAN JUAN	NM	29	31N	9W
18753	30045296770000	JACQUEZ 01B MV	BP AMERICA PRODUCTION COMPANY	BLANCO	SAN JUAN	NM	29	31N	9W
18755	30045267850000	JACQUEZ 04 PC	BP AMERICA PRODUCTION COMPANY	AZTEC	SAN JUAN	NM	29	31N	9W
18757	30045268330000	JACQUEZ COM 05 PC	BP AMERICA PRODUCTION COMPANY	AZTEC	SAN JUAN	NM	30	31N	9W
18780	MULTIPLE	JOHNS 1,1A	BURLINGTON RESOURCES	BLANCO	SAN JUAN	NM	19	32N	11W
18786	30045352530000	JOHNS 01B MV	BURLINGTON RESOURCES	BLANCO	SAN JUAN	NM	19	32N	11W
18790	30045218040000	JOHNS 02 PC	BP AMERICA PRODUCTION COMPANY	AZTEC	SAN JUAN	NM	19	32N	11W
18820	30045244300000	JONES COM 04/04M DK	BP AMERICA PRODUCTION COMPANY	BASIN (NM)	SAN JUAN	NM	30	29N	8W
18821	30045244300000	JONES COM 04/04M MV	BP AMERICA PRODUCTION COMPANY	BASIN (NM)	SAN JUAN	NM	30	29N	8W
18910	MULTIPLE	LAWSON FEDERAL 1,1A MV	BURLINGTON RESOURCES	BLANCO	SAN JUAN	NM	31	32N	11W
18915	30045203470000	LAWSON SRC 02 PC	BURLINGTON RESOURCES	AZTEC	SAN JUAN	NM	31	32N	11W
18920	MULTIPLE	LAWSON LS 1,1A MV,MUDGE CM B1M	BP AMERICA PRODUCTION COMPANY	BLANCO	SAN JUAN	NM	11	31N	11W
18930	30045097600000	LINDSEY 02/02A/02B MV	BURLINGTON RESOURCES	BLANCO	SAN JUAN	NM	11	30N	9W
18932	30045271040000	LINDSEY COM 250 FC	BURLINGTON RESOURCES	BASIN (NM)	SAN JUAN	NM	11	30N	9W
18933	30045219800000	LINDSEY 02A MV	BURLINGTON RESOURCES	BLANCO	SAN JUAN	NM	11	30N	9W
18934	30045317480000	LINDSEY 02B MV	BURLINGTON RESOURCES	BLANCO	SAN JUAN	NM	11	30N	9W
18970	30045114870000	MADDOX 01 MV (WPX)	WILLIAMS PRODUCTION COMPANY	BLANCO	SAN JUAN	NM	10	32N	11W
18975	30045235390000	MADDOX 01A MV (WPX)	WILLIAMS PRODUCTION COMPANY	BLANCO	SAN JUAN	NM	10	32N	11W
19020	MULTIPLE	MARCOTTE 1,1A	BURLINGTON RESOURCES	BLANCO	SAN JUAN	NM	8	31N	10W
19027	30045294660001	MARCOTTE 02	BURLINGTON RESOURCES	BASIN (NM)	SAN JUAN	NM	8	31N	10W
19090	30045133420001	MOORE LS 01 MV	BP AMERICA PRODUCTION COMPANY	BLANCO	SAN JUAN	NM	27	32N	12W
19091	30045231810001	MOORE LS 01A MV	BP AMERICA PRODUCTION COMPANY	BLANCO	SAN JUAN	NM	27	32N	12W
19092	30045246520002	MOORE LS 01B MV	BP AMERICA PRODUCTION COMPANY	BLANCO	SAN JUAN	NM		32N	12W
19093	30045122000001	MOORE LS 02 MV	BP AMERICA PRODUCTION COMPANY	BLANCO	SAN JUAN	NM	26	32N	12W
19094	30045228270001	MOORE LS 02A MV	BP AMERICA PRODUCTION COMPANY	BLANCO	SAN JUAN	NM	26	32N	12W
19095	30045600700001	MOORE LS 05 MV	BP AMERICA PRODUCTION COMPANY	BLANCO	SAN JUAN	NM		32N	12W
19096	30045231610001	MOORE LS 05A MV	BP AMERICA PRODUCTION COMPANY	BLANCO	SAN JUAN	NM		32N	12W
19097	30045231610002	MOORE LS 05A PC	BP AMERICA PRODUCTION COMPANY	BLANCO	SAN JUAN	NM		32N	12W
19098	30045352070000	MOORE COM LS 3P MV	BP AMERICA PRODUCTION COMPANY	AZTEC	SAN JUAN	NM		32N	12W
19100	MULTIPLE	MOORE 01/01A/01B/01C MV	BP AMERICA PRODUCTION COMPANY	BLANCO	SAN JUAN	NM	13	32N	12W
19110	30045233520000	MOORE 02 PC	BP AMERICA PRODUCTION COMPANY	BLANCO	SAN JUAN	NM	35	32	12
					SAN JUAN	NM	35	32N	12W

XTO WELL ID	API	WELL NAME	OPERATOR	FIELD	COUNTY	ST	SEC	TWP	RGE
19120	30045600600000 30045305990000 30045232890000	MOORE 03/03A/03B MV	CONOCO-PHILLIPS CO	BLANCO	SAN JUAN	NM	13	32N	12W
19130	MULTIPLE	MOORE 04A/04B MV	CONOCO-PHILLIPS CO	BLANCO	SAN JUAN	NM	23	32N	12W
19135	MULTIPLE	MOORE 07/07A/07B MV	BP AMERICA PRODUCTION COMPANY	BLANCO	SAN JUAN	NM	25	32N	12W
19140	MULTIPLE	MOORE 06/06A/06B MV	BP AMERICA PRODUCTION COMPANY	BLANCO	SAN JUAN	NM	25	32N	12W
19144	30045	MOORE 09 PC	CONOCO INC.	AZTEC	SAN JUAN	NM	13	32N	12W
19145	30045254790000	MOORE 10 PC	BP AMERICA PRODUCTION COMPANY	AZTEC	SAN JUAN	NM	13	32N	12W
19190	MULTIPLE	MUDGE B (VARIOUS MV & PC)	BP AMERICA PRODUCTION COMPANY		SAN JUAN	NM	21	31N	11W
19191	30045	MUDGE A 2/2A/4A/4R/5/5A/11/11A	BP AMERICA PRODUCTION COMPANY	BLANCO	SAN JUAN	NM	10	31N	11W
19192	MULTIPLE	MUDGE 6/6A GELBKE COM 1/1M MV	BP AMERICA PRODUCTION COMPANY	BLANCO	SAN JUAN	NM	11	31N	11W
19195	30045267970000	MUDGE 054 PC	BP AMERICA PRODUCTION COMPANY	BLANCO	SAN JUAN	NM	1	31N	11W
19196	30045352020000	PRIMO MUDGE 01C MV	BURLINGTON RESOURCES	BLANCO	SAN JUAN	NM	24	32N	11W
19197	MULTIPLE	PRIMO MUDGE 01/01B MV	BURLINGTON RESOURCES	BLANCO	SAN JUAN	NM	24	32N	11W
19198	30045224590000	PRIMO MUDGE 01A MV	BURLINGTON RESOURCES	BLANCO	SAN JUAN	NM	24	32N	11W
19199	30045224590000	PRIMO MUDGE 01A PC	BURLINGTON RESOURCES	AZTEC	SAN JUAN	NM	24	32N	11W
19240	30045209910000	MUDGE 032	BP AMERICA PRODUCTION COMPANY	BLANCO	SAN JUAN	NM	23	31N	11W
19244	30045231590000	MUDGE 045 PC	BP AMERICA PRODUCTION COMPANY	BLANCO	SAN JUAN	NM	3	31N	11W
19245	MULTIPLE	MUDGE 004A/29/30/38/39/40/41	BP AMERICA PRODUCTION COMPANY		SAN JUAN	NM	12	34N	11W
19247	MULTIPLE	MUDGE 028/33/34/35/36	BP AMERICA PRODUCTION COMPANY	AZTEC	SAN JUAN	NM	20	31N	11W
19248	30045210830000	MUDGE 037 PC	BP AMERICA PRODUCTION COMPANY	BLANCO	SAN JUAN	NM	23	31N	11W
19249	30045234980000	MUDGE 052 PC (INA)	BP AMERICA PRODUCTION COMPANY	BLANCO	SAN JUAN	NM	21	31N	11W
19253	30045313790000	MUDGE LS 16M MV	BP AMERICA PRODUCTION COMPANY	BLANCO	SAN JUAN	NM	10	31N	11W
19254	30045307570000	MUDGE LS 22M MV	BP AMERICA PRODUCTION COMPANY	BLANCO	SAN JUAN	NM	33	32N	11W
19255	30045306250001	MUDGE LS 24M MV	BP AMERICA PRODUCTION COMPANY	BLANCO	SAN JUAN	NM	33	32N	11W
19256	30045323230000	MUDGE LS 24N MV	BP AMERICA PRODUCTION COMPANY	BLANCO	SAN JUAN	NM	33	32N	11W
19300	MULTIPLE	NEIL A LSE SEC 4,14,15,33;	BP AMERICA PRODUCTION COMPANY	BLANCO	SAN JUAN	NM	33	32N	11W
19305	30045353680000	PROCTOR, F E 1 MV(FKA NEILA2B)	BP AMERICA PRODUCTION COMPANY	BLANCO	SAN JUAN	NM	MULT.	31N	11W
19335	MULTIPLE	NEIL 03/03A MV	CONOCO-PHILLIPS CO	BLANCO	SAN JUAN	NM	15	31N	11W
19336	30045227340000	NEIL 03A PC	BP AMERICA PRODUCTION COMPANY	BLANCO	SAN JUAN	NM	15	31N	11W
19340	MULTIPLE	NEW MEXICO 32-11 COM 01 & 01A	BP AMERICA PRODUCTION COMPANY	AZTEC	SAN JUAN	NM	15	31N	11W
19345	30045220870000	NEW MEXICO 32-11 COM 01A MV	NORTHWEST PIPELINE	BLANCO	SAN JUAN	NM	20	32N	11W
19346	30045320240000	NEW MEXICO 32-11 COM 01B DK	NORTHWEST PIPELINE	BLANCO	SAN JUAN	NM	20	32N	11W
19360	30045326700000	NEW MEXICO 32-11 2/2B/COM 2C	WILLIAMS NATURAL GAS CO. WILLIAMS PRODUCTION COMPANY	BASIN (NM)	SAN JUAN	NM	20	32N	11W
					SAN JUAN	NM	19	32N	11W

XTO WELL ID	API	WELL NAME	OPERATOR	FIELD	COUNTY	ST	SEC	TWP	RGE
19361	30045290170000	NEW MEXICO 32-11 COM 02A MV	WILLIAMS NATURAL GAS CO.	BLANCO	SAN JUAN	NM	19	32N	11W
19370	MULTIPLE	NEWBERRY 1,1A,2,2B,3,3A,4,4A	BP AMERICA PRODUCTION COMPANY	AZTEC	SAN JUAN	NM	34	32N	12W
19371	30045237380000	NEWBERRY 03A LS MV	BP AMERICA PRODUCTION COMPANY	AZTEC	SAN JUAN	NM	8	31N	12W
19380	30045110710000	NEWBERRY 05 MV	CONOCO INC.	BLANCO	SAN JUAN	NM	5	31N	12W
19381	MULTIPLE	NEWBERRY COM 01M,05B,01N MV	CONOCO INC.	BLANCO	SAN JUAN	NM	5	31N	12W
19382	MULTIPLE	NEWBERRY COM 01M,05B,01N DK	CONOCO INC.	BASIN (NM)	SAN JUAN	NM	5	31N	12W
19383	30045295820000	NEWBERRY COM 01M DK	CONOCO INC.	BASIN (NM)	SAN JUAN	NM	5	31N	12W
19384	30045337880000	NEWBERRY COM 05B DK	CONOCO INC.	BASIN (NM)	SAN JUAN	NM	5	31N	12W
19385	30045333340000	NEWBERRY COM 01N DK	CONOCO INC.	BASIN (NM)	SAN JUAN	NM	5	31N	12W
19386	30045119010000	NEWBERRY COM 01 FC	CONOCO INC.	BASIN (NM)	SAN JUAN	NM	5	31N	12W
19387	30045337880000	NEWBERRY COM 05B MV	CONOCO INC.	BLANCO	SAN JUAN	NM	5	31N	12W
19388	30045333340000	NEWBERRY COM 01N MV	CONOCO INC.	BLANCO	SAN JUAN	NM	5	31N	12W
19389	30045351100000	NEWBERRY COM 01S PC	CONOCO INC.	BASIN (NM)	SAN JUAN	NM	5	31N	12W
19390	MULTIPLE	NEWBERRY 06/06A MV	CONOCO INC.		SAN JUAN	NM	5	31N	12W
19392	30045333870000	NEWBERRY 1F MV	BP AMERICA PRODUCTION COMPANY		SAN JUAN	NM	17	31N	12W
19393	30045333860000	NEWBERRY A 1M MV	CONOCO INC.		SAN JUAN	NM	17	31N	12W
19394	30045332910000	NEWBERRY B 1M MV	CONOCO INC.	BLANCO	SAN JUAN	NM	8	31N	12W
19395	30045345710000	NEWBERRY B 1N MV	CONOCO INC.		SAN JUAN	NM	35	32N	12W
19396	MULTIPLE	NEWBERRY B 1M IN MV	CONOCO INC.		SAN JUAN	NM	35	32N	12W
19397	30045333870000	NEWBERRY 1F DK	CONOCO INC.	BASIN (NM)	SAN JUAN	NM	17	31N	12W
19398	30045341100000	NEWBERRY 1M DK	CONOCO INC.	BASIN (NM)	SAN JUAN	NM	17	31N	12W
19399	30045341100000	NEWBERRY 1M MV	CONOCO INC.		SAN JUAN	NM	17	31N	12W
19400	30045110180000	NEWBERRY 07 MV	BURLINGTON RESOURCES		SAN JUAN	NM	4	31N	12W
19401	30045295680000	NEWBERRY 12M MV (CROWN)	BURLINGTON RESOURCES		SAN JUAN	NM	4	31N	12W
19402	30045295820000	NEWBERRY COM 01M MV	CONOCO INC.	BLANCO	SAN JUAN	NM	5	31N	12W
19403	MULTIPLE	NEWBERRY 1M 1F DK	CONOCO INC.	BASIN (NM)	SAN JUAN	NM	17	31N	12W
19405	30045258000000 30045257910000	NEWBERRY 14,15	BP AMERICA PRODUCTION COMPANY	AZTEC	SAN JUAN	NM	34	32N	12W
19406	30045110180000 30045118370000	NEWBERRY 07/12M MV	BURLINGTON RESOURCES	BLANCO	SAN JUAN	NM	4	31N	12W
19455	30045100640000	OLIVER 03 PC	BURLINGTON RESOURCES	AZTEC	SAN JUAN	NM	33	31N	11W
19480	MULTIPLE	PARSONS COM 1, 1A	BP AMERICA PRODUCTION COMPANY	BLANCO	SAN JUAN	NM	2	3N	11W
19490	MULTIPLE	PAYNE 03/03A/03B MV	BURLINGTON RESOURCES	BLANCO	SAN JUAN	NM	20	32N	10W
19492	30045275430000	PAYNE 03E MV	BURLINGTON RESOURCES	BLANCO	SAN JUAN	NM	20	32N	10W

XTO WELL ID	API	WELL NAME	OPERATOR	FIELD	COUNTY	ST	SEC	TWP	RGE
19493	30045300490000	PAYNE 03B MV	BURLINGTON RESOURCES	BLANCO	SAN JUAN	NM	20	32N	10W
19495	30045282370000	PAYNE 201 FC	BURLINGTON RESOURCES	BASIN (NM)	SAN JUAN	NM	20	32N	10W
19530	MULTIPLE	PRICHARD FEDERAL 01/01A/01M MV	BURLINGTON RESOURCES	BLANCO	SAN JUAN	NM	6	29N	8W
19535	MULTIPLE	PRICHARD FEDERAL 01/03/04 PC	BURLINGTON RESOURCES	BLANCO	SAN JUAN	NM	6	29N	8W
19536	30045309740000	PRICHARD FEDERAL 01B/01M DK	BURLINGTON RESOURCES	BASIN (NM)	SAN JUAN	NM	6	29N	8W
19540	30045218250000	PRICHARD FEDERAL 02/02A	BURLINGTON RESOURCES	BLANCO	SAN JUAN	NM	6	29N	8W
19545	30045218250000	PRICHARD FEDERAL 02A MV	BURLINGTON RESOURCES	BLANCO	SAN JUAN	NM	7	29N	8W
19547	30045265470000	PRICHARD FEDERAL 04 PC	BURLINGTON RESOURCES	BLANCO	SAN JUAN	NM	6	29N	8W
19548	30045273780000	PRICHARD FEDERAL 06 FC	BURLINGTON RESOURCES	BASIN (NM)	SAN JUAN	NM	6	29N	8W
19550	MULTIPLE	PRITCHARD A 01/01A/02/02A MV	BP AMERICA PRODUCTION COMPANY	BLANCO	SAN JUAN	NM	1	20N	9W
19555	MULTIPLE	PRITCHARD B 02/02A/03/03A MV	BP AMERICA PRODUCTION COMPANY	BLANCO	SAN JUAN	NM	34	31N	9W
19560	MULTIPLE	PRITCHARD 03 MV/03A MV	BP AMERICA PRODUCTION COMPANY	BLANCO	SAN JUAN	NM	31	29N	8W
19561	30045223450000	PRITCHARD 03A FC	BP AMERICA PRODUCTION COMPANY	BASIN (NM)	SAN JUAN	NM	31	29N	8W
19570	30045224970000	PRITCHARD 04/04A MV	BP AMERICA PRODUCTION COMPANY		SAN JUAN	NM	30	29N	8W
19575	MULTIPLE	PRITCHARD 05/06/06A	BP AMERICA PRODUCTION COMPANY	BASIN (NM)	SAN JUAN	NM	34	31N	9W
19576	30045261490000	PRITCHARD 06E PC (ABANDONED)	BP AMERICA PRODUCTION COMPANY	BASIN (NM)	SAN JUAN	NM	34	31N	9W
19580	MULTIPLE	PRITCHARD 08/08E	BP AMERICA PRODUCTION COMPANY	BASIN (NM)	SAN JUAN	NM	4	29N	8W
19585	30045256010000	PRITCHARD 09 FC	BP AMERICA PRODUCTION COMPANY	BASIN (NM)	SAN JUAN	NM	1	30N	9W
19586	30045270160000	PRITCHARD 10 FC	BP AMERICA PRODUCTION COMPANY		SAN JUAN	NM	1	30N	9W
19587	30045283570000	PRITCHARD 11 FC	BP AMERICA PRODUCTION COMPANY		SAN JUAN	NM	1	30N	9W
19588	30045269910000	PRITCHARD B 05 FT	BP AMERICA PRODUCTION COMPANY	BASIN (NM)	SAN JUAN	NM	34	31N	9W
19589	30045286220000	PRITCHARD C 1 FC	BP AMERICA PRODUCTION COMPANY	BASIN (NM)	SAN JUAN	NM	20	28N	8W
19645	30045293280000	RIDDLE 1 001 FC		BLANCO	SAN JUAN	NM	30	30N	9W
19650	30045103720000	RIDDLE C LS 002/002A/002B MV	BP AMERICA PRODUCTION COMPANY	BLANCO	SAN JUAN	NM	29	31	9
19660	MULTIPLE	RIDDLE C 003/3A/3B MV	BP AMERICA PRODUCTION COMPANY	BLANCO	SAN JUAN	NM	30	31N	9W
19671	30045333360000	RIDDLE C LS 005 FC	BP AMERICA PRODUCTION COMPANY	BASIN (NM)	SAN JUAN	NM	30	31N	9W
19675	30045267880000	RIDDLE C 005/6/7 PC	BP AMERICA PRODUCTION COMPANY	BASIN (NM)	SAN JUAN	NM	MULT.	31N	9W
	30045267870000								
	30045268390000								
19680	30045067170000	RIDDLE COM A 001/1M	BP AMERICA PRODUCTION COMPANY	BASIN (NM)	SAN JUAN	NM	9	27N	9W
19685	MULTIPLE	RIDDLE COM A 001/1M MV	BP AMERICA PRODUCTION COMPANY	BLANCO	SAN JUAN	NM	29	31N	9W
19687	30045278430000	RIDDLE GAS COM A 001 FC	BP AMERICA PRODUCTION COMPANY	BASIN (NM)	SAN JUAN	NM	29	31N	9W
19688	30045277540000	RIDDLE GAS COM B 001 FC	BP AMERICA PRODUCTION COMPANY	BASIN (NM)	SAN JUAN	NM	30	31N	9W
19691	30045328780000	RIDDLE GAS COM 002S FC (CRT)	XTO ENERGY INC.	BASIN (NM)	SAN JUAN	NM	9	27N	9W

XTO WELL ID	API	WELL NAME	OPERATOR	FIELD	COUNTY	ST	SEC	TWP	RGE
19692	30045328770000	RIDDLE GAS COM 002 FC (CRT)	XTO ENERGY INC.	BASIN (NM)	SAN JUAN	NM	9	27N	9W
19693	30045328780001	RIDDLE GAS COM 002S PC (68155)	XTO ENERGY INC.	AZTEC	SAN JUAN	NM	9	27N	9W
19695	30045268270000	RIDDLE COM C 008 PC	BP AMERICA PRODUCTION COMPANY	BLANCO	SAN JUAN	NM	29	31N	9W
19698	MULTIPLE	RIDDLE COM 200/200R FC	BURLINGTON RESOURCES	BASIN (NM)	SAN JUAN	NM	10	30N	9W
19700	MULTIPLE	RIDDLE COM 009/9E DK	BP AMERICA PRODUCTION COMPANY	BASIN (NM)	SAN JUAN	NM	17	28N	8W
19702	30045	RIDDLE COM 009 MV	BP AMERICA PRODUCTION COMPANY	BLANCO	SAN JUAN	NM	17	28N	8W
19705	30045271030000	RIDDLE COM E 250 FC	BURLINGTON RESOURCES	BASIN (NM)	SAN JUAN	NM	4	30N	9W
19706	30045269360000	RIDDLE 250 FC	BURLINGTON RESOURCES		SAN JUAN	NM	3	30N	9W
19707	30045269370000	RIDDLE 251 FC	BURLINGTON RESOURCES	BASIN (NM)	SAN JUAN	NM	4	30N	9W
19708	30045317980000	RIDDLE 250S FC	BURLINGTON RESOURCES	BASIN (NM)	SAN JUAN	NM	3	30N	9W
19710	30045102790000	RIDDLE C LS 001/001A/001B MV	BP AMERICA PRODUCTION COMPANY	BLANCO	SAN JUAN	NM	30	31N	9W
19711	30045350870000	RIDDLE C LS 001C MV	BURLINGTON RESOURCES	BLANCO	SAN JUAN	NM	30	31N	9W
19712	30045350870000	RIDDLE C LS 001C DK	BURLINGTON RESOURCES	BASIN (NM)	SAN JUAN	NM	30	31N	9W
19720	30045073310000 30045071860000 30045070520000 30045236970000 30045265800000	RIDDLE F 003/3A/4/5/5A	BP AMERICA PRODUCTION COMPANY	BLANCO	SAN JUAN	NM	MULT.	28N	8W
19725	MULTIPLE	RIDDLE F LS 3/4/5/6/7/10/11 PC	BP AMERICA PRODUCTION COMPANY	BLANCO S	SAN JUAN	NM		28N	8W
19730	MULTIPLE	RIDDLE F 002/2A	BP AMERICA PRODUCTION COMPANY	BLANCO	SAN JUAN	NM	8	28N	8W
19750	30045211530000	RIDDLE F 009 PC	BURLINGTON RESOURCES	AZTEC	SAN JUAN	NM	17	28N	8W
19760	30045236840001	RIDDLE F 1A MV	BP AMERICA PRODUCTION COMPANY	BLANCO	SAN JUAN	NM	17	28N	8W
19761	30045236840001	RIDDLE F 1A CH	BP AMERICA PRODUCTION COMPANY	OTERO	SAN JUAN	NM	17	28N	8W
19769	30045275640000	RIDDLE 001R MV	BURLINGTON RESOURCES	BLANCO	SAN JUAN	NM	4	30N	9W
19770	30045064600000	RIDDLE SRC 001 PC	BURLINGTON RESOURCES	FULCHER KUTZ	SAN JUAN	NM	17	27N	9W
19772	30045216630000	RIDDLE 001A/001B MV	BURLINGTON RESOURCES	BLANCO	SAN JUAN	NM	4	30N	9W
19773	30045098480000	RIDDLE 002 MV	BURLINGTON RESOURCES	BLANCO	SAN JUAN	NM	3	30N	9W
19774	MULTIPLE	RIDDLE 002A/002B/002C MV	BURLINGTON RESOURCES	BLANCO	SAN JUAN	NM	3	30N	9W
19775	30045097440000	RIDDLE 003 MV	BURLINGTON RESOURCES	BLANCO	SAN JUAN	NM	10	30N	9W
19776	30045217240000	RIDDLE 003A MV	BURLINGTON RESOURCES	BLANCO	SAN JUAN	NM	10	30N	9W
19777	30045121160000	RIDDLE 004 FM	BP AMERICA PRODUCTION COMPANY	ALAMO	SAN JUAN	NM	4	30N	9W
19779	30045097440000 30045217240000	RIDDLE 003, 003A MV	BURLINGTON RESOURCES	BLANCO	SAN JUAN	NM	10	30N	9W
19780	30045067130000	RIDDLE 002 1 PC (BP)	BP AMERICA PRODUCTION COMPANY	AZTEC	SAN JUAN	NM	9	27N	9W

XTO WELLID	API	WELL NAME	OPERATOR	FIELD	COUNTY	ST	SEC	TWP	RGE
19783	MULTIPLE	RIDDLE E 001R/1A MV	BURLINGTON RESOURCES	BLANCO	SAN JUAN	NM	4	30N	9W
19785	30045264250000	RIDDLE E 002 PC	BURLINGTON RESOURCES	AZTEC	SAN JUAN	NM	4	30N	9W
19789	30045350810000	SLOANE COM 01F MV	BURLINGTON RESOURCES	BLANCO	SAN JUAN	NM	34	31N	11W
20030	UNKNOWN	SAN JUAN 32 9 TR 06 MV	BP AMERICA PRODUCTION COMPANY	BLANCO	SAN JUAN	NM			
20031	UNKNOWN	SAN JUAN 32 9 TR 06 UNIT PC	BP AMERICA PRODUCTION COMPANY	AZTEC	SAN JUAN	NM	13	31N	9W
20032	30045282240000	SAN JUAN 32 9 UN 257 FC	BURLINGTON RESOURCES		SAN JUAN	NM	8	31N	9W
20033	30045281000000	SAN JUAN 32 9 UN 266 FC	BURLINGTON RESOURCES		SAN JUAN	NM	18	31N	9W
20034	30045279940000	SAN JUAN 32 9 UN 267 FC	BURLINGTON RESOURCES		SAN JUAN	NM	18	31N	9W
20036	30045107960000	SAN JUAN 32 9 UNIT FT (TR 6)	BURLINGTON RESOURCES		SAN JUAN	NM	8	31N	9W
20037	MULTIPLE	SAN JUAN 32 9 PC UN (REF.ONLY)	BP AMERICA PRODUCTION COMPANY	AZTEC	SAN JUAN	NM		31N	9W
20038	MULTIPLE	SAN JUAN 32 9 MV UN (REF.ONLY)	BP AMERICA PRODUCTION COMPANY	BLANCO	SAN JUAN	NM		31N	9W
20070	MULTIPLE	SCOTT LS 3/3A/3B/3M MV & 3M DK	BP AMERICA PRODUCTION COMPANY		SAN JUAN	NM		31N	9W
20100	MULTIPLE	SHEETS COM 1	BP AMERICA PRODUCTION COMPANY		SAN JUAN	NM	29	32N	10W
20215	30045074660000	GALLEGOS CANYON UN 5 FT	BHP PETROLEUM (AMER) INC.		SAN JUAN	NM	29	31N	9W
20216	30045307030000	GALLEGOS CANYON UN #571 FT	BP AMERICA PRODUCTION COMPANY	BASIN (NM)	SAN JUAN	NM	13	28N	13W
20218	30045075570000	GALLEGOS CANYON U W42 FC	BHP PETROLEUM (AMER) INC.	BASIN (NM)	SAN JUAN	NM	14	28N	13W
20219	30045289030000	GALLEGOS CANYON UNIT FC	BP AMERICA PRODUCTION COMPANY	BASIN (NM)	SAN JUAN	NM	12	28N	13W
	30045288820000						MULT.	26N	13W
	30045289000000								
	30045289020000								
	30045288320000								
	30045288810000								
	30045288980000								
	30045288990000								
	30045288330000								
	30045289190000								
	30045289200000								
20335	30045278880000	STOREY GAS COM B 01 FC	BP AMERICA PRODUCTION COMPANY		SAN JUAN	NM	35	32N	11W
20336	30045288910000	STOREY FEDERAL CB 34 01 FC	THOMPSON ENGINEERING AND	BASIN (NM)	SAN JUAN	NM	34	32N	11W
20340	30045219560000	STOREY 01/03	HALLADOR PETROLEUM	BLANCO	SAN JUAN	NM	34	32N	11W
20341	30045219570000	STOREY 01A MV	HALLADOR PETROLEUM	BLANCO	SAN JUAN	NM	34	32N	11W
20343	30045301640000	STOREY 01B MV	HALLADOR PETROLEUM	BLANCO	SAN JUAN	NM	34	32N	11W
20344	30045229340000	STOREY 04 PC	HALLADOR PETROLEUM	BLANCO	SAN JUAN	NM	34	32N	11W

XTO WELL ID	API	WELL NAME	OPERATOR	FIELD	COUNTY	ST	SEC	TWP	RGE
20345	30045317040000	STOREY 01C MV	HALLADOR PETROLEUM	BLANCO	SAN JUAN	NM	34	32N	11W
20346	30045111320000	STOREY 01 (20340)	HALLADOR PETROLEUM	BLANCO	SAN JUAN	NM	34	32N	11W
20350	MULTIPLE	STOREY A 01/01A	BP AMERICA PRODUCTION COMPANY	BLANCO	SAN JUAN	NM	35	32N	11W
20352	30045224010000	STOREY A 01A PC	BP AMERICA PRODUCTION COMPANY	BLANCO	SAN JUAN	NM	35	32N	11W
20355	30045267900000	STOREY A 02	BP AMERICA PRODUCTION COMPANY		SAN JUAN	NM	35	32N	11W
20374	30045298930000	SUNRAY 008M MV	BURLINGTON RESOURCES	BASIN (NM)	SAN JUAN	NM	5	29N	8W
20375	MULTIPLE	SUNRAY 008/008M DK & MV	BURLINGTON RESOURCES	BASIN (NM)	SAN JUAN	NM	5	29N	8W
20376	30045298930000	SUNRAY 008M DK	BURLINGTON RESOURCES	BASIN (NM)	SAN JUAN	NM	5	29N	8W
20377	30045338380000	SUNRAY 008N DK	BURLINGTON RESOURCES	BASIN (NM)	SAN JUAN	NM	5	29N	8W
20378	30045338380000	SUNRAY 008N MV	BURLINGTON RESOURCES	BASIN (NM)	SAN JUAN	NM	5	29N	8W
20379	30045270480000	SUNRAY 211 FS	BURLINGTON RESOURCES	BLANCO	SAN JUAN	NM	5	29N	8W
20380	30045086390000	SUNRAY 001	BURLINGTON RESOURCES		SAN JUAN	NM	5	29N	8W
20381	30045227960000	SUNRAY 001A MV	BURLINGTON RESOURCES	BLANCO	SAN JUAN	NM	5	29N	8W
20382	30045211720000	SUNRAY 005 PC	BURLINGTON RESOURCES	BLANCO	SAN JUAN	NM	5	29N	8W
20383	30045253380000	SUNRAY 007 PC	BURLINGTON RESOURCES	BLANCO	SAN JUAN	NM	5	29N	8W
20384	30045263140000	SUNRAY 008 DK	BURLINGTON RESOURCES	BASIN (NM)	SAN JUAN	NM	5	29N	8W
20385	30045271210000	SUNRAY 210 FS	BURLINGTON RESOURCES		SAN JUAN	NM	5	29N	8W
20386	30045088060000	SUNRAY 002 MV	BURLINGTON RESOURCES	BLANCO	SAN JUAN	NM	5	29N	8W
20387	30045227970000	SUNRAY 002A MV	BURLINGTON RESOURCES	BLANCO	SAN JUAN	NM	5	29N	8W
20390	30045222020000	SUTER 05 PC	CONOCO INC.	BLANCO	SAN JUAN	NM	15	32N	11W
20400	30045217310000	SUTER FEDERAL 04A PC	UNKNOWN OPERATOR(S)/PURCHASERS	AZTEC	SAN JUAN	NM	15	32N	11W
20420	MULTIPLE	SUTER 03/03A/03B MV	CONOCO INC.	BLANCO	SAN JUAN	NM	14	32N	11W
20430	MULTIPLE	SUTER 04/04A/04B/04C MV	CONOCO INC.	BLANCO	SAN JUAN	NM	15	32N	11W
20431	30045113980000	SUTER 04 MV	CONOCO-PHILLIPS CO	BLANCO	SAN JUAN	NM	15	32N	11W
20432	30045217310000	SUTER 04A MV	CONOCO-PHILLIPS CO	BLANCO	SAN JUAN	NM	15	32N	11W
20433	30045306380000	SUTER 04B MV	CONOCO-PHILLIPS CO	BLANCO	SAN JUAN	NM	15	32N	11W
20434	30045335010000	SUTER 04C MV	CONOCO-PHILLIPS CO	BLANCO	SAN JUAN	NM	15	32N	11W
20500	30045249220000	THURSTON LS 01A & COM A 1 MV	BP AMERICA PRODUCTION COMPANY	BLANCO	SAN JUAN	NM	31	31N	11W
20505	30045101510000								
20505	MULTIPLE	THURSTON COM A 01/01E	BP AMERICA PRODUCTION COMPANY	BLANCO	SAN JUAN	NM	31	31N	11W
20530	MULTIPLE	TURNER A 01/1A MV	BURLINGTON RESOURCES	BLANCO	SAN JUAN	NM	34	31N	11W
20531	30045347260000	TURNER A 100 FC	BURLINGTON RESOURCES	BASIN (NM)	SAN JUAN	NM	34	31N	11W
20620	MULTIPLE	VAN HOOK 1, 1A	BP AMERICA PRODUCTION COMPANY	BLANCO	SAN JUAN	NM	27	32N	11W
20655	30045285010000	WALLER COM 01 FC	CONOCO INC.	BASIN (NM)	SAN JUAN	NM	14	32N	11W

XTO WELL ID	API	WELL NAME	OPERATOR	FIELD	COUNTY	ST	SEC	TWP	RGE
20670	MULTIPLE	WALLACE GAS COM 1,2(P&A),3,1A	BP AMERICA PRODUCTION COMPANY	AZTEC	SAN JUAN	NM	35	31N	11W
20671	30045101500100	WALLACE GAS COM 01	BP AMERICA PRODUCTION COMPANY	AZTEC	SAN JUAN	NM	35	31N	11W
20672	30045101680001	WALLACE GAS COM 01A	BP AMERICA PRODUCTION COMPANY	AZTEC	SAN JUAN	NM	35	31N	11W
20673	30045231400000	WALLACE GAS COM 03	BP AMERICA PRODUCTION COMPANY	AZTEC	SAN JUAN	NM	35	31N	11W
20675	MULTIPLE	WALLACE GAS COM 2APC(P&A)& 1A	BP AMERICA PRODUCTION COMPANY	AZTEC	SAN JUAN	NM	35	31N	11W
20751	30045354450000	YAGER LS 01M MV (CRT)	CONOCO-PHILLIPS CO	BASIN (NM)	SAN JUAN	NM	31	31N	11W
20760	MULTIPLE	ZACHARY LS 01A & 01E MV	BP AMERICA PRODUCTION COMPANY	BLANCO	SAN JUAN	NM	25	31N	11W
20761	30045233840000	ZACHARY LS 01A MV	BP AMERICA PRODUCTION COMPANY	BLANCO	SAN JUAN	NM	25	31N	11W
20762	30045330210000	ZACHARY LS 01E MV	BP AMERICA PRODUCTION COMPANY	BLANCO	SAN JUAN	NM	25	31N	11W
20765	30045284300000	ZACHARY GAS COM A 1 FT	GREAT WESTERN DRILLING COMPANY	BASIN (NM)	SAN JUAN	NM	25	31N	11W
20800	30045086690002	HILL 01	BURLINGTON RESOURCES	BLANCO	SAN JUAN	NM	4	29N	8W
20801	30045219170000	HILL 01A MV	BURLINGTON RESOURCES	BLANCO	SAN JUAN	NM	4	29N	8W
20802	30045219170000	HILL 01A PC	BURLINGTON RESOURCES	BLANCO	SAN JUAN	NM	4	29N	8W
20803	30045087640000	HILL 02 MV	BURLINGTON RESOURCES	BLANCO	SAN JUAN	NM	4	29N	8W
20804	30045219180000	HILL 02A MV	BURLINGTON RESOURCES	BLANCO	SAN JUAN	NM	4	29N	8W
20805	30045085880000	HILL 03 MV (INA)	BURLINGTON RESOURCES	BLANCO	SAN JUAN	NM	10	29N	8W
20806	30045220800000	HILL 03A MV	BURLINGTON RESOURCES	BLANCO	SAN JUAN	NM	10	29N	8W
20807	30045233070000	HILL 04 PC	BURLINGTON RESOURCES	BLANCO	SAN JUAN	NM	4	29N	8W
20808	30045233080000	HILL 05 PC	BURLINGTON RESOURCES	BLANCO	SAN JUAN	NM	10	29N	8W
20813	30045301430000	HILL 06R PC	BURLINGTON RESOURCES	BLANCO	SAN JUAN	NM	4	29N	8W
20814	MULTIPLE	HILL 03A/03R MV	BURLINGTON RESOURCES	BLANCO	SAN JUAN	NM	10	29N	8W
20815	30045276470000	HILL 03R MV	BURLINGTON RESOURCES	BLANCO	SAN JUAN	NM	10	29N	8W
21115	30045286180000	DALSANT A 03 FC	BP AMERICA PRODUCTION COMPANY	BASIN (NM)	SAN JUAN	NM	24	32N	12W
21120	30045201950000	MOORE GAS COM E 01 FC	BP AMERICA PRODUCTION COMPANY	BASIN (NM)	SAN JUAN	NM	23	32N	12W
60433	30045261920001	GALLEGOS CANYON UNIT 222E	BP AMERICA PRODUCTION COMPANY	BASIN (NM)	SAN JUAN	NM	12	28N	13W
60466	30045355440000	SUNRAY 01M MV	BURLINGTON RESOURCES	BASIN (NM)	SAN JUAN	NM	5	29N	8W
60467	30045355440000	SUNRAY 01M DK	BURLINGTON RESOURCES	BASIN (NM)	SAN JUAN	NM	5	29N	8W
66767	30045228710000	BOLACK 01 DK (P&A ZONE)	BP AMERICA PRODUCTION COMPANY	BASIN (NM)	SAN JUAN	NM	29	28N	8W
66877	30045313760000	FLORANCE 114 2S FC	BP AMERICA PRODUCTION COMPANY	BASIN (NM)	SAN JUAN	NM	11	30N	9W
67079	UNKNOWN	FLORANCE L 004S FC (W 7490)	BP AMERICA PRODUCTION COMPANY	BASIN (NM)	SAN JUAN	NM	3	30N	9W
67245	30045224270000	JACQUES LS 01A MV	BP AMERICA PRODUCTION COMPANY	BLANCO	SAN JUAN	NM	29	31N	9W
67246	30045332760000	JACQUEZ GAS COM G 01S FC	BP AMERICA PRODUCTION COMPANY	BASIN (NM)	SAN JUAN	NM	29	31N	9W
67248	30045321970000	JONES COM 04M DK	BP AMERICA PRODUCTION COMPANY	BASIN (NM)	SAN JUAN	NM	31	29N	8W
67249	30045321970000	JONES COM 04M MV	BP AMERICA PRODUCTION COMPANY	BASIN (NM)	SAN JUAN	NM	31	29N	8W



XTO WELL ID	API	WELL NAME	OPERATOR	FIELD	COUNTY	ST	SEC	TWP	RGE
67269	30045317480000	LINDSEY 02B MV	BURLINGTON RESOURCES	BLANCO	SAN JUAN	NM	11	30N	9W
67324	30045076430000	PRITCHARD 04 MV	BP AMERICA PRODUCTION COMPANY		SAN JUAN	NM	31	29N	8W
67325	30045224970000	PRITCHARD 04A MV	BP AMERICA PRODUCTION COMPANY		SAN JUAN	NM	31	29N	8W
67331	30045102790000	RIDDLE C LS 001 MV	BP AMERICA PRODUCTION COMPANY	BLANCO	SAN JUAN	NM	30	31N	9W
67332	30045230610000	RIDDLE C LS 001A MV	BP AMERICA PRODUCTION COMPANY	BLANCO	SAN JUAN	NM	31	31N	9W
67333	30045310950000	RIDDLE C LS 001B MV	BP AMERICA PRODUCTION COMPANY	BLANCO	SAN JUAN	NM	31	31N	9W
67334	30045103720000	RIDDLE C LS 002 MV	BP AMERICA PRODUCTION COMPANY	BLANCO	SAN JUAN	NM	30	31N	9W
67335	30045224510000	RIDDLE C LS 002A MV	BP AMERICA PRODUCTION COMPANY	BLANCO	SAN JUAN	NM	30	31N	9W
67336	30045310780000	RIDDLE C LS 002B MV	BP AMERICA PRODUCTION COMPANY	BLANCO	SAN JUAN	NM	30	31N	9W
67832	300453328140000	FEDERAL 31 11 21 01S FC	ENERGEN RESOURCES CORPORATION	BASIN (NM)	SAN JUAN	NM	21	31N	11W
74838	30045077020000	PRITCHARD 03 MV	BP AMERICA PRODUCTION COMPANY	BLANCO	SAN JUAN	NM	31	29N	8W
74865	30045223450001	PRITCHARD 03A MV	BP AMERICA PRODUCTION COMPANY	BLANCO	SAN JUAN	NM	31	29N	8W
74897	30045223450001	PRITCHARD 03A PC	BP AMERICA PRODUCTION COMPANY	BLANCO	SAN JUAN	NM	31	29N	8W
74927	30045249890000	BOLACK 01M DK	BP AMERICA PRODUCTION COMPANY	BASIN (NM)	SAN JUAN	NM	29	28N	8W
74944	30045249890000	BOLACK 01M MV	BP AMERICA PRODUCTION COMPANY	BASIN (NM)	SAN JUAN	NM	29	28N	8W
78688	UNKNOWN	FLORANCE GAS COM D 4 MV(18140	BP AMERICA PRODUCTION COMPANY	BLANCO	SAN JUAN	NM	10	30N	9W
78689	30045221470000	FLORANCE GAS COM D 4A MV(18140	BP AMERICA PRODUCTION COMPANY	BLANCO	SAN JUAN	NM	10	30N	9W
78888	UNKNOWN	NEIL A 2 MV (19300)	BP AMERICA PRODUCTION COMPANY	BLANCO	SAN JUAN	NM	15	31N	11W
78889	UNKNOWN	NEIL A 2A MV (19300)	BP AMERICA PRODUCTION COMPANY	BLANCO	SAN JUAN	NM	15	31N	11W
78890	UNKNOWN	NEIL A 6 MV (19300)	BP AMERICA PRODUCTION COMPANY	BLANCO	SAN JUAN	NM	33	32N	11W
78891	UNKNOWN	NEIL A 06A PC (USE 19300)	BP AMERICA PRODUCTION COMPANY	BLANCO	SAN JUAN	NM	33	32N	11W
78894	UNKNOWN	NEIL A 07A PC (USE 19300)	BP AMERICA PRODUCTION COMPANY	BLANCO	SAN JUAN	NM	33	32N	11W
78895	UNKNOWN	NEIL A 8A MV (19300)	BP AMERICA PRODUCTION COMPANY	BLANCO	SAN JUAN	NM	4	31N	11W
78896	UNKNOWN	NEIL A 8R MV (19300)	BP AMERICA PRODUCTION COMPANY	BLANCO	SAN JUAN	NM	4	31N	11W
78897	UNKNOWN	NEIL A 9 MV (19300)	BP AMERICA PRODUCTION COMPANY	BLANCO	SAN JUAN	NM	4	31N	11W
78898	UNKNOWN	NEIL A 9A MV (19300)	BP AMERICA PRODUCTION COMPANY	BLANCO	SAN JUAN	NM	4	31N	11W
78899	UNKNOWN	NEIL A 09A PC (USE 19300)	BP AMERICA PRODUCTION COMPANY	BLANCO	SAN JUAN	NM	4	31N	11W
78904	30045210930000	NEIL LS 12 PC (USE 11662)	BP AMERICA PRODUCTION COMPANY	BLANCO	SAN JUAN	NM	4	31N	11W
78905	30045210260000	NEIL LS 13 PC (USE 11668)	BP AMERICA PRODUCTION COMPANY	AZTEC	SAN JUAN	NM	4	31N	11W
78906	30045210270000	NEIL LS 14 PC (USE 11668)	BP AMERICA PRODUCTION COMPANY	AZTEC	SAN JUAN	NM	14	31N	11W
78909	30045231800000	NEIL LS 20 PC (USE 11664)	BP AMERICA PRODUCTION COMPANY	AZTEC	SAN JUAN	NM	15	31N	11W
78910	30045227340000	NEIL LS 3A MV (19335)	BP AMERICA PRODUCTION COMPANY	BLANCO	SAN JUAN	NM	33	32N	11W
78911	30045227340000	NEIL LS 03A PC (USE 19336)	BP AMERICA PRODUCTION COMPANY	AZTEC	SAN JUAN	NM	15	31N	11W
96912	30045337870001	NEWBERRY LS 02M DK	CONOCO-PHILLIPS CO	BASIN (NM)	SAN JUAN	NM	34	32N	12W

XTO	WELL ID	API	WELL NAME	OPERATOR	FIELD	COUNTY	ST	SEC	TWP	RGE
	96925	30045320240001	NEW MEXICO 32-11 COM 01B MV	WILLIAMS PRODUCTION COMPANY	BLANCO	SAN JUAN	NM	20	32N	11W
	96977	30045346190000	THURSTON COM 100S	BURLINGTON RESOURCES	AZTEC	SAN JUAN	NM	31	31N	11W
	96992	30045347340000	THURSTON COM 100	BURLINGTON RESOURCES	AZTEC	SAN JUAN	NM	31	31N	11W
	97030	30045346150000	THURSTON COM 101 FC	BURLINGTON RESOURCES	BASIN (NM)	SAN JUAN	NM	31	31N	11W
	97039	30045321260000	COX CANYON UNIT 200A	WILLIAMS PRODUCTION COMPANY	BASIN (NM)	SAN JUAN	NM	9	32N	11W
	97070	30045346640000	HEATON COM A 100 FC	BURLINGTON RESOURCES	BASIN (NM)	SAN JUAN	NM	30	31N	11W
	97125	30045328040000	NEW MEXICO 32-11 COM 01C MV	WILLIAMS PRODUCTION COMPANY	BLANCO	SAN JUAN	NM	20	32N	11W
	97128	30045328040001	NEW MEXICO 32-11 COM 01C DK	WILLIAMS PRODUCTION COMPANY	BASIN (NM)	SAN JUAN	NM	20	32N	11W
	97142	30045347340000	THURSTON COM 100 & 100S FC	BURLINGTON RESOURCES	AZTEC	SAN JUAN	NM	31	31N	11W
	97319	30045330770000	NEW MEXICO 32-11 COM 02C	WILLIAMS PRODUCTION COMPANY	BLANCO	SAN JUAN	NM	19	32N	11W
	165046	UNKNOWN	BARNES GAS COM D 1S FC (16970)	BP AMERICA PRODUCTION COMPANY	BASIN (NM)	SAN JUAN	NM	24	32N	11W
	165047	30045113550000	BARNES LS 01 MV (USE 16946)	BP AMERICA PRODUCTION COMPANY	BLANCO	SAN JUAN	NM	24	32N	11W
	165049	30045113660000	BARNES LS 06 MV (USE 16943)	BP AMERICA PRODUCTION COMPANY	BLANCO	SAN JUAN	NM	23	32N	11W
	165064	UNKNOWN	FLORANCE GAS COM D 4B MV(18140	BP AMERICA PRODUCTION COMPANY	BLANCO	SAN JUAN	NM	10	30N	9W
	165076	UNKNOWN	HEATON LS 01 DK (USE 8580)	BP AMERICA PRODUCTION COMPANY	AZTEC	SAN JUAN	NM	28	31N	11W
	165077	UNKNOWN	HEATON LS 01 MV (USE18390)	BP AMERICA PRODUCTION COMPANY	BLANCO	SAN JUAN	NM	28	31N	11W
	165078	UNKNOWN	HEATON LS 16 DK (INA) (18390)	BP AMERICA PRODUCTION COMPANY	BLANCO	SAN JUAN	NM	28	31N	11W
	165079	UNKNOWN	HEATON LS 01A MV (USE 18390)	BP AMERICA PRODUCTION COMPANY	BLANCO	SAN JUAN	NM	28	31N	11W
	165080	30045117800000	HEATON LS 21 PC (P&A) (18390)	BP AMERICA PRODUCTION COMPANY	BLANCO	SAN JUAN	NM	29	31N	11W
	165081	30045203150000	HEATON LS 22 PC (P&A) (18390)	BP AMERICA PRODUCTION COMPANY	BLANCO	SAN JUAN	NM	28	31N	11W
	165082	30045211130000	HEATON LS 29 PC (P&A) (18390)	BP AMERICA PRODUCTION COMPANY	BLANCO	SAN JUAN	NM	31	31N	11W
	165083	UNKNOWN	HEATON LS 02A MV (USE 18420)	BP AMERICA PRODUCTION COMPANY	BLANCO	SAN JUAN	NM	30	31N	11W
	165084	UNKNOWN	HEATON LS 03 MV (USE 18460)	BP AMERICA PRODUCTION COMPANY	BLANCO	SAN JUAN	NM	32	31N	11W
	165085	UNKNOWN	HEATON LS 04 MV (USE 18390)	BP AMERICA PRODUCTION COMPANY	BLANCO	SAN JUAN	NM	29	31N	11W
	165086	UNKNOWN	HEATON LS 04A MV (USE 18390)	BP AMERICA PRODUCTION COMPANY	BLANCO	SAN JUAN	NM	29	31N	11W
	165087	UNKNOWN	HEATON LS 05 MV (USE 18390)	BP AMERICA PRODUCTION COMPANY	BLANCO	SAN JUAN	NM	28	31N	11W
	165088	UNKNOWN	HEATON LS 05A MV (USE 18390)	BP AMERICA PRODUCTION COMPANY	BLANCO	SAN JUAN	NM	28	31N	11W
	165092	UNKNOWN	HEATON LS 08 PC (USE 18435)	BP AMERICA PRODUCTION COMPANY	AZTEC	SAN JUAN	NM	30	31N	11W
	165094	30045230830000	HUBBARD 06 PC (BK TO 18615)	BURLINGTON RESOURCES	AZTEC	SAN JUAN	NM	30	32N	12W
	165095	UNKNOWN	HUBBARD LS 03 PC (BK TO 18615	BP AMERICA PRODUCTION COMPANY	AZTEC	SAN JUAN	NM	30	32N	11W
	165106	30045600600000	MOORE LS 3 MV (19120)	CONOCO-PHILLIPS CO	BLANCO	SAN JUAN	NM	13	32N	12W
	165107	30045232890000	MOORE LS 3A MV (19120)	CONOCO-PHILLIPS CO	BLANCO	SAN JUAN	NM	13	32N	12W
	165108	30045305990000	MOORE LS 3B MV (19120)	CONOCO-PHILLIPS CO	BLANCO	SAN JUAN	NM	13	32N	12W

XTO WELL ID	API	WELL NAME	OPERATOR	FIELD	COUNTY	ST	SEC	TWP	RGE
165109	30045600690000	MOORE LS 4 MV (INA) (19130)	TENNECO OIL COMPANY E & P	BLANCO	SAN JUAN	NM	23	32N	12W
165110	30045232900000	MOORE LS 4A MV (19130)	CONOCO-PHILLIPS CO	BLANCO	SAN JUAN	NM	23	32N	12W
165111	30045600730000	MOORE LS 6 MV (19140)	CONOCO-PHILLIPS CO	BLANCO	SAN JUAN	NM	25	32N	12W
165112	UNKNOWN	MOORE LS 6A MV (19140)	CONOCO-PHILLIPS CO	BLANCO	SAN JUAN	NM	25	32N	12W
165113	30045600720000	MOORE LS 7 MV (19135)	CONOCO-PHILLIPS CO	BLANCO	SAN JUAN	NM	25	32N	12W
165114	30045228260000	MOORE LS 7A MV (19135)	CONOCO-PHILLIPS CO	BLANCO	SAN JUAN	NM	25	32N	12W
165117	30045106780000	NEIL LS 3 MV (19335)	BP AMERICA PRODUCTION COMPANY	BLANCO	SAN JUAN	NM	15	31N	11W

Schedule 1.2(R)(C) - NOR Conveyance Leases and Wells Cont.

Excluded CRT Leases

XTO AGMT NO.	LESSOR	LESSEE	LEASE DATE	COUNTY	ST	BK	PG	SEC	TWP	RGE	LEGAL
0000975	USA SF-078147(A)	JO ANN MOORE	02/01/1948	SAN JUAN	NM			13	32N	12W	N/2
0003914	USA SF-078146 (A)	WAYNE MOORE	02/01/1948	SAN JUAN	NM			27	32N	12W	W/2
0006594	USA SF-046563	FRED FEASEL	12/31/1938	SAN JUAN	NM	139	216	2	27N	10W	LOT 3; LOT 4; S/2 NW/4; S/2; S/2 NE/4
0007193	USA SF-078438	L H RICHARD JR	05/01/1948	SAN JUAN	NM			8	31N	9W	ALL
0007202	USA SF-079691	THILO O GELBKE	10/01/1949	SAN JUAN	NM			18	31N	9W	ALL
0007203	USA SF-078095	BEN CASE	02/01/1948	SAN JUAN	NM	194	17	5	31N	11W	NW/4
								7	31N	11W	ALL
								8	31N	11W	E/2
								17	31N	11W	W/2
								18	31N	11W	W/2
								19	31N	11W	E/2
0007204	USA SF-078040	W R CHILDERS	02/01/1948	SAN JUAN	NM	224	17	1	31N	11W	LOT 1; LOT 2; E/2 NW/4; NE/4 NE/4; W/2 SE/4; SE/4 SE/4
								2	31N	11W	LOT 1; LOT 2; LOT 3; LOT 4; S/2 N/2
								3	31N	11W	SW/4 SW/4
								10	31N	11W	LOT 2; LOT 3; LOT 4; S/2 NW/4; SW/4 NE/4; S/2
								11	31N	11W	ALL
								12	31N	11W	SW/4; W/2 E/2; NE/4 NE/4; SE/4 SE/4
								14	31N	11W	NE/4; NW/4 SE/4
0007205	USA SF-078051	C M NEIL	10/01/1949	SAN JUAN	NM	146	122	4	31N	11W	NE/4 NE/4
								14	31N	11W	ALL
								15	31N	11W	W/2 NE/4; NW/4 SE/4; SE/4 SW/4; N/2 SW/4; NW/4
								33	32N	11W	N/2; SE/4; W/2 SW/4
								34	32N	11W	ALL
0007206	USA SF-078097	RAYMOND H HEATON	02/01/1948	SAN JUAN	NM	196	237	25	31N	11W	S/2
								27	31N	11W	N/2 SE/4; NE/4 SW/4
								28	31N	11W	N/2 NW/4; W/2 SW/4; SE/4 SW/4
								29	31N	11W	ALL
								30	31N	11W	N/2; SE/4
								31	31N	11W	NE/4; E/2 NW/4; NE/4 SW/4; NW/4 SE/4
								32	31N	11W	E/2 SW/4; SE/4
								33	31N	11W	SW/4 SW/4; W/2 NE/4; NW/4 SE/4
									31N	11W	W/2 NW/4; NW/4 SW/4; NE/4; NE/4 SE/4

XTO AGMT NO.	LESSOR	LESSEE	LEASE DATE	COUNTY	ST	BK	PG	SEC	TWP	RGE	LEGAL
0007207	USA SF-078096	ALICE L CHILDERS	02/01/1948	SAN JUAN	NM	1163	6	8	31N	11W E/2	
								9	31N	11W ALL	
								14	31N	11W S/2 SE/4	
								17	31N	11W E/2	
								20	31N	11W E/2	
								21	31N	11W ALL	
								23	31N	11W W/2 NE/4; E/2 NW/4; NE/4 SW/4; NW/4 SE/4	
0007208	USA SF-078039 (A)	WALTER S BARNES SR	02/01/1948	SAN JUAN	NM			24	32N	11W S/2	
0007209	USA NM-048	WAYNE MOORE	01/01/1950	SAN JUAN	NM			35	32N	11W NE/4; N/2 NW/4; SE/4 NW/4	
0007210	USA NMNM-010989	HELEN FIELDS	02/01/1948	SAN JUAN	NM	147	132	25	32N	11W ALL	
								27	32N	11W SE/4	
								28	32N	11W S/2 NW/4; NE/4; S/2	
								29	32N	11W NE/4 NW/4; E/2; E/2 SW/4; SW/4 SW/4	
								30	32N	11W S/2 SE/4	
								31	32N	11W NW/4 NE/4	
								34	32N	11W N/2	
								35	32N	11W SW/4 NW/4; SW/4	
0007211	USA SF-078231	HELEN FIELDS	02/01/1948	SAN JUAN	NM			28	32N	11W N/2 NW/4	
0007212	USA NMSE-078039	WALTER S BARNES SR	02/01/1948	SAN JUAN	NM	147	125	13	32N	11W S/2	
								14	32N	11W E/2 SE/4	
								15	32N	11W W/2 SW/4	
								22	32N	11W N/2 NW/4, SW/4	
								23	32N	11W NW/4 NW/4; S/2 NE/4; E/2 SW/4; SE/4	
								24	32N	11W NE/4; S/2 NW/4	
								26	32N	11W E/2 NW/4; NE/4; SW/4 SE/4; SW/4	
								27	32N	11W N/2	
								4	31N	12W SW/4 SE/4; S/2 SW/4	
								5	31N	12W SW/4 NE/4; SE/4	
0007213	USA SF-078146	WAYNE MOORE	02/01/1948	SAN JUAN	NM			8	31N	12W E/2	
								9	31N	12W W/2	
								17	31N	12W NE/4; E/2 SE/4	
								28	32N	12W E/2 NE/4; NE/4 SE/4	
								33	32N	12W SE/4 SE/4	
								34	32N	12W ALL	
								35	32N	12W N/2 NW/4; W/2 SW/4; S/2 NE/4	

XTO AGMT NO.	LESSOR	LESSEE	LEASE DATE	COUNTY	ST	BK	PG	SEC	TWP	RGE	LEGAL
0007214	USA SF-078147	JO ANN MOORE	02/01/1948	SAN JUAN	NM	194	32	13	32N	12W	N/2 SW/4; SE/4 SW/4; SE/4
								23	32N	12W	S/2 NW/4; NW/4 NE/4; S/2 NE/4; NE/4 SW/4; N/2 SE/4; SE/4 SE/4
								24	32N	12W	W/2 E/2; W/2
								25	32N	12W	NW/4; W/2 NE/4; N/2 SW/4
								26	32N	12W	W/2; S/2 NE/4; N/2 SE/4
								27	32N	12W	E/2
0007215	C S HUTCHIN ESTATE	BEN CASE	02/25/1946	SAN JUAN	NM	125	49	7	31N	10W	N/2 SE/4; W/2 NE/4 LESS 2 ACRES
0007216	WILLIAM C CARRUTHERS ET UX	BEN CASE	03/01/1946	SAN JUAN	NM	125	52	5	31N	10W	SW/4 SW/4
								7	31N	10W	N/2 NE/4 NE/4
								8	31N	10W	N/2 NW/4 NW/4
0007217	EARL USELMAN ET UX	WAYNE MOORE	02/03/1947	SAN JUAN	NM	125	203	4	31N	10W	SE/4 NW/4; PT OF NE/4 NW/4 LYING NORTH OF THE ANIMAS RIVER
0007218	R L SPROTT ET UX	DELHI OIL CORPORATION	09/23/1952	SAN JUAN	NM	192	27	8	31N	10W	W2 SW/4 NE/4
0007220	J J ARMSTRONG ET UX	H F PETTIGREW	12/20/1949	SAN JUAN	NM	140	15	7	31N	10W	NORTH 109 YARDS OF SW/4 SE/4; PT OF SE/4 SE/4 WEST OF THE ANIMAS RIVER; TRACT IN NW/4 SE/4 MORE FULLY DESCRIBED IN LEASE BY METES AND BOUNDS
0007221	STATE OF NEW MEXICO E-1195-12	WAYNE MOORE	02/10/1947	SAN JUAN	NM			2	31N	11W	LOT 3; LOT 4; SW/4 NE/4; SE/4 SE/4; SE/4 NW/4
0007222	R H WOOTEN ET UX	WAYNE MOORE	12/03/1947	SAN JUAN	NM	135	93	23	31N	11W	E/2 SE/4
0007223	SAUL A YAGER ET UX	WAYNE MOORE	09/01/1948	SAN JUAN	NM	135	83	31	31N	11W	SW/4 SW/4
0007224	GEORGE F BRUINGTON ET UX	H F PETTIGREW	05/04/1950	SAN JUAN	NM	155	219	19	31N	10W	LOT 3; LESS A STRIP 100' WIDE
								25	31N	11W	PT OF NW/4 SW/4 LYING EAST OF AZTEC IRRIGATION DITCH
								35	31N	11W	PT OF NE/4 NE/4
0007225	JAMES C SUMRULD ET UX	WAYNE MOORE	06/03/1947	SAN JUAN	NM	125	238	27	31N	11W	SW/4 SE/4
								34	31N	11W	NW/4 NE/4 LESS 6 ACRES EAST OF LAS ANIMAS RIVER
0007226	CARL G CALLOWAY ET AL	H F PETTIGREW	12/29/1949	SAN JUAN	NM	140	335	22	31N	11W	E/2 SE/4
								23	31N	11W	NW/4 SW/4
								27	31N	11W	NE/4 NE/4
0007227	SARAH C FLANINGAM	DELHI OIL CORPORATION	04/07/1952	SAN JUAN	NM	179	200	32	31N	11W	NW/4
0007228	GIL TURNER ET UX	WAYNE MOORE	06/05/1947	SAN JUAN	NM	125	237	34	31N	11W	N/2 SW/4 LYING SOUTH AND EAST OF THE ANIMAS RIVER; SE/4 SW/4 LESS 2.5 ACRES; PTS OF SW/4 SW/4 AND W/2 SE/4 MORE FULLY DESCRIBED IN LEASE BY METES AND BOUNDS
0007230	PEARL KERCHEVAL	DELHI OIL CORPORATION	01/22/1952	SAN JUAN	NM	179	198	25	31N	11W	S/2 SW/4; S/2 SE/4
0007231	RICHARD SHIERSHKE ET AL	DELHI OIL CORPORATION	01/22/1952	SAN JUAN	NM	179	199	25	31N	11W	S/2 SW/4; S/2 SE/4
0007232	N SPATTER ET UX	DELHI OIL CORPORATION	01/22/1952	SAN JUAN	NM	179	197	25	31N	11W	S/2 SW/4; S/2 SE/4
0007233	JESSIE C ZACHARY SR ET UX	DELHI OIL CORPORATION	01/22/1952	SAN JUAN	NM	179	196	25	31N	11W	S/2 SW/4; S/2 SE/4
0007234	HENRY A BRAUN	DELHI OIL CORPORATION	04/22/1952	SAN JUAN	NM	180	69	25	31N	11W	S/2 SW/4; S/2 SE/4

XTO AGMT NO.	LESSOR	LESSEE	LEASE DATE	COUNTY	ST	BK	PG	SEC	TWP	RGE	LEGAL
0007235	T F THURSTON ET UX	DELHI OIL CORPORATION	01/12/1952	SAN JUAN	NM	172	551	30	31N	11W	E/2 SE/4
0007236	ADA L FRITZ ET VIR	DELHI OIL CORPORATION	01/12/1952	SAN JUAN	NM	172	549	30	31N	11W	E/2 NE/4
0007237	ARTHUR DAVIS	BEN CASE	04/01/1946	SAN JUAN	NM	125	27	22	32N	11W	LOT 4; SE/4 SW/4; SW/4 SE/4
0007239	ARTHUR DAVIS ET AL	BEN CASE	05/09/1946	SAN JUAN	NM	125	55	23	32N	11W	NW/4 NE/4
0007240	AUSTIN D DECKER ET AL	WAYNE MOORE	10/15/1946	SAN JUAN	NM	125	206	8	32N	10W	S/2 NW/4; S/2 NE/4; N/2 SE/4
0007241	D F NICHOLSON ET UX	DELHI OIL CORPORATION	08/29/1950	SAN JUAN	NM	151	369	29	32N	11W	S/2 NW/4
0007242	USA SF-078336 (B)	C F BARRETT JR	07/01/1948	SAN JUAN	NM			19	31N	9W	W/2 NW/4; SE/4 NW/4; NW/4 SW/4
0007243	USA SF-078319(A)	H K RIDDLE	12/01/1947	SAN JUAN	NM	139	109	29	31N	9W	ALL
0007244	USA NM-013686	L H PRICHARD JR	05/01/1948	SAN JUAN	NM	146	108	1	30N	9W	ALL
0007245	USA NMSF-078336-A	C F BARRETT JR	07/01/1948	SAN JUAN	NM			34	31N	9W	ALL
0007246	USA SF-078336(C)	C. F. BARRETT, JR.	07/01/1948	SAN JUAN	NM			11	30N	9W	NE/4; SW/4
0007247	USA NMSF-078336	C F BARRETT JR	07/01/1948	SAN JUAN	NM			11	30N	9W	SE/4
0007248	USA SF-081098	H K RIDDLE	12/01/1947	SAN JUAN	NM	139	109	3	30N	9W	NW/4
0007249	USA NMSF-081098-A	H K RIDDLE	12/01/1947	SAN JUAN	NM	139	109	4	30N	9W	S/2 NW/4; SW/4; LOT 3; LOT 4 (AKA W/2)
0007250	USA SF-078487	L H PRICHARD JR	08/01/1948	SAN JUAN	NM			9	30N	9W	S/2 N/2; SW/4; LOT 1; LOT 2; LOT 3; LOT 4
0007251	USA SF-078487 (C)	L H PRICHARD JR	08/01/1948	SAN JUAN	NM			10	30N	9W	NE/4 NE/4
0007252	USA NMSF-078487-A	L H PRICHARD JR	08/01/1948	SAN JUAN	NM	3612964 (inst)		5	29N	8W	NE/4
0007253	USA SF-078487 (B)	L H PRICHARD JR	08/01/1948	SAN JUAN	NM			31	29N	8W	S/2 NE/4; SE/4; LOT 1; LOT 2 (AKA E/2)
								6	29N	8W	NW/4
								4	29N	8W	ALL
								10	29N	8W	ALL
								5	29N	8W	ALL
								31	29N	8W	ALL
											LOT 5; LOT 6; LOT 7; LOT 8; LOT 9; LOT 10; LOT 11; LOT 12; LOT 13; E/2
											ALL

XTO AGMIT NO.	LESSOR	LESSEE	LEASE DATE	COUNTY	ST	BK	PG	SEC	TWP	RGE	LEGAL
0007254	USA NMSF-080112	MARGUERITE RIDDLE	04/01/1948	SAN JUAN	NM	138	215	8	28N	8W	SW/4 SW/4
								17	28N	8W	W/2 NW/4; SW/4
								20	28N	8W	N/2
								29	28N	8W	E/2
								32	28N	8W	NE/4; N/2 SE/4; LOT 3; LOT 4
0007255	USA SF-078807 (A)	H K RIDDLE	04/01/1948	SAN JUAN	NM			12	28N	13W	S/2 S/2; LOT 1; LOT 2; LOT 3
								13	28N	13W	ALL
								14	28N	13W	N/2
0007256	USA SF-078402-A	ARNOLD E CARLE	06/01/1949	SAN JUAN	NM			20	30N	11W	LOT 1; LOT 2; LOT 3; ADA N/2 NE/4; NE/4 NW/4
0007257	USA SF-078354-A	H K RIDDLE	05/01/1948	SAN JUAN	NM			9	27N	9W	N/2 NE/4; W/2 SE/4
								17	27N	9W	S/2 SW/4
0007258	USA NM-02294	H K RIDDLE	05/01/1948	SAN JUAN	NM			8	27N	9W	S/2 SW/4; E/2
								9	27N	9W	W/2
								17	27N	9W	NW/4; N/2 SW/4
0007259	USA NM-02294(A)	H K RIDDLE	05/01/1948	SAN JUAN	NM			8	27N	9W	NE/4 NW/4
0007260	STATE OF NEW MEXICO E-3091	H K RIDDLE	11/16/1949	SAN JUAN	NM			16	32N	11W	NW/4 NW/4; SE/4 NW/4; SW/4 NE/4; W/2 SE/4; SE/4 SW/4
0007261	USA NM-03189	GLOVER L SUTER	02/1/1948	SAN JUAN	NM			8	32N	11W	LOT 1; LOT 2; S/2 SE/4
								9	32N	11W	LOT 1; LOT 2; LOT 3; LOT 4; S/2 S/2
								20	32N	11W	NE/4; E/2 SE/4
								21	32N	11W	ALL
0007262	USA NM-010909	GLOVER L SUTER	02/1/1948	SAN JUAN	NM			10	32N	11W	LOT 4
								15	32N	11W	SW/4 NW/4
								20	32N	11W	SW/4 SE/4
0007263	USA NM-010910	RUBY GRIFFIN HOLT	09/1/1948	SAN JUAN	NM	200	38	19	32N	11W	SE/4; S/2 NE/4; NE/4 NE/4
								20	32N	11W	NW/4; NW/4 SW/4
								30	32N	11W	N/2 NE/4; NE/4 NW/4
0007264	USA NM-03190	RUBY GRIFFIN HOLT	09/1/1948	SAN JUAN	NM			17	32N	11W	E/2 W/2; E/2
0007265	STATE OF NEW MEXICO E-3095-06	MRS FRED S WEBER	11/16/1949	SAN JUAN	NM			16	32N	11W	SW/4 NW/4
0007266	LOTTIE R LAYER ET AL	H K RIDDLE	01/6/1949	SAN JUAN	NM	136	3	20	32N	11W	NW/4 SE/4; E/2 SW/4; SW/4 SW/4
0007267	STATE OF NEW MEXICO E-3094	HERBERT O STRONG	11/16/1949	SAN JUAN	NM			16	32N	11W	NE/4 NE/4
0007268	STATE OF NEW MEXICO E-3089	OTTO GRAF	11/16/1949	SAN JUAN	NM			16	32N	11W	NE/4 NW/4
0007269	STATE OF NEW MEXICO E-3092	WILL WEIMAR	11/16/1949	SAN JUAN	NM			16	32N	11W	NE/4 SW/4; SE/4 SE/4
0007270	STATE OF NEW MEXICO E-3087	EDNA MAY HICKS	11/16/1949	SAN JUAN	NM			16	32N	11W	NE/4 SE/4
0007271	STATE OF NEW MEXICO E-3093	ROBERT R HORN AND EARL A HORN	11/16/1949	SAN JUAN	NM			16	32N	11W	SE/4 NE/4; NW/4 SW/4
0779256	GLEN SALINE ET UX	DELHI OIL CORPORATION	08/4/1952	SAN JUAN	NM	188	237	35	31N	11W	W/2 NW/4



Schedule 1.2(S) - Excluded Lease Rights

Attached to and made a part thereof that certain Assignment and Bill of Sale dated effective November 1, 2017, by and between XTO Energy Inc., Exxon Mobil Corporation, and ExxonMobil Oil Corporation, as Assignor, and Hilcorp San Juan, L.P., as Assignee

Excluded Working Interest Leases												
XTO AGMT NO.	LESSOR	LESSEE	LEASE DATE	COUNTY	ST	BK	PG	SEC	TWP	RGE	LEGAL	DEPTH RESERVED
0017631	BIA 14-20-604-78	STANOLIND OIL AND GAS COMPANY	06/26/1956	SAN JUAN	NM	306	188	1	31N	14W	LOT 1; LOT 5; LOT 6; LOT 7; SW/4 NE/4; W/2 SE/4; SW/4 NE/4; NE/4 NW/4; S/2 NW/4; S/2	ALL DEPTHS BELOW THE BASE OF PINKERTON TRAIL / TOP OF MOLAS, BEING THE STRATIGRAPHIC EQUIVALENT FOUND AT A MEASURED DEPTH OF 9581 FEET AS IDENTIFIED ON THE ELECTRIC LOG OF XTO ENERGY INC.; SCHLUMBERGER HIGH RESOLUTION LATEROLOG ARRAY (API# 30-045-34154) DATED 06-NOV-2016, IN THE UTE DOME FIELD
								12	31N	14W	LOT 1; LOT 2; LOT 3; LOT 4; W/2 E/2; W/2	
0017632	BIA 14-20-604-79	STANOLIND OIL AND GAS COMPANY	06/26/1956	SAN JUAN	NM	306	189	3	31N	14W	S/2 NW/4; SW/4	ALL DEPTHS BELOW THE BASE OF PINKERTON TRAIL / TOP OF MOLAS, BEING THE STRATIGRAPHIC EQUIVALENT FOUND AT A MEASURED DEPTH OF 9581 FEET AS IDENTIFIED ON THE ELECTRIC LOG OF XTO ENERGY INC.; SCHLUMBERGER HIGH RESOLUTION LATEROLOG ARRAY (API# 30-045-34154) DATED 06-NOV-2016, IN THE UTE DOME FIELD
								4	31N	14W	LOT 1; LOT 2; LOT 3; LOT 4; S/2 N/2; S/2	
								9	31N	14W	ALL	
								10	31N	14W	S/2 NE/4; NW/4; S/2	
0017641	STATE OF NEW MEXICO E-9226-2	ANDERSON PRICHARD OIL CORP	07/19/1955	SAN JUAN	NM	283	176	16	29N	11W	SW/4 NE/4; NW/4 NE/4; SW/4 NE/4	LIMITED TO THE CHACRA FORMATION ONLY
0017914	STATE OF NEW MEXICO E-53-13	W. S. PATTERSON	01/10/1945	SAN JUAN	NM	480	9	16	29N	11W	NE/4 NE/4	LIMITED TO THE CHACRA FORMATION ONLY
0017957	D J MCDANIEL ET UX	C H NYE	11/26/1947	SAN JUAN	NM	130	165	25	29N	10W	W/2 NW/4	LIMITED TO THE MESAVERDE FORMATION AND THE WELLBORES ONLY AND ASSOCIATED PRODUCTION THEREFROM OF THE HARE GAS COM C 1G, HARE GAS COM C 1F, AND HARE GAS COM C 1
0017980	RAFAEL A CHAVEZ ET UX	STANOLIND OIL AND GAS COMPANY	05/17/1948	SAN JUAN	NM	130	351	23	29N	10W	NE/4 SW/4; N/2 SE/4; SW/4 SE/4	LIMITED TO THE MESAVERDE FORMATION AND THE WELLBORES ONLY AND ASSOCIATED PRODUCTION THEREFROM OF THE CHAVEZ GAS COM C 01M AND CHAVEZ GAS COM F 1
0017981	WILLFRED S MOSS ET UX	STANOLIND OIL AND GAS COMPANY	04/5/1956	SAN JUAN	NM	305	109	23	29N	10W	NE/4 SW/4; N/2 SE/4; SW/4 SE/4	LIMITED TO THE MESAVERDE FORMATION AND THE WELLBORES ONLY AND ASSOCIATED PRODUCTION THEREFROM OF THE CHAVEZ GAS COM C 01M AND CHAVEZ GAS COM F 1
0017982	F P SIZER JR ET AL	HARWOOD HENRY	06/28/1956	SAN JUAN	NM	310	56	23	29N	10W	NE/4 SW/4; N/2 SE/4; SW/4 SE/4	LIMITED TO THE MESAVERDE FORMATION AND THE WELLBORES ONLY AND ASSOCIATED PRODUCTION THEREFROM OF THE CHAVEZ GAS COM C 01M AND CHAVEZ GAS COM F 1
0017983	DESSIE LEE HENRY ET AL	STANOLIND OIL AND GAS COMPANY	06/28/1956	SAN JUAN	NM	310	131	23	29N	10W	NE/4 SW/4; N/2 SE/4; SW/4 SE/4	LIMITED TO THE MESAVERDE FORMATION AND THE WELLBORES ONLY AND ASSOCIATED PRODUCTION THEREFROM OF THE CHAVEZ GAS COM C 01M AND CHAVEZ GAS COM F 1
0017984	JOHN E BLOODSWORTH ET AL	STANOLIND OIL AND GAS COMPANY	10/17/1956	SAN JUAN	NM	321	42	23	29N	10W	NE/4 SW/4; N/2 SE/4; SW/4 SE/4	LIMITED TO THE MESAVERDE FORMATION AND THE WELLBORES ONLY AND ASSOCIATED PRODUCTION THEREFROM OF THE CHAVEZ GAS COM C 01M AND CHAVEZ GAS COM F 1
0017985	USA NMNM-020502	STANOLIND OIL AND GAS COMPANY	12/1/1955	SAN JUAN	NM	291	55	23	29N	10W	SE/4 SW/4; SE/4 SE/4	LIMITED TO THE MESAVERDE FORMATION AND THE WELLBORES ONLY AND ASSOCIATED PRODUCTION THEREFROM OF THE CHAVEZ GAS COM C 01M AND CHAVEZ GAS COM F 1

XTO AGMT NO.	LESSOR	LESSEE	LEASE DATE	COUNTY	ST	BK	PG	SEC	TWP	RGE	LEGAL	DEPTH RESERVED
0018008	GEORGE F BRUNGTON ET AL	STANOLIND OIL AND GAS COMPANY	11/12/1947	SAN JUAN	NM	130	158	25	29N	10W	NE/4 NW/4	LIMITED TO THE MESAVERDE FORMATION AND THE WELLBORES ONLY AND ASSOCIATED PRODUCTION THEREFROM OF THE HARE GAS COM C 1G, HARE GAS COM C 1F, AND HARE GAS COM C 1
0018037	C JOHNS STAHLY ET UX	C H NYE	11/12/1947	SAN JUAN	NM	130	196	29	29N	10W	E/2 SW/4 NW/4	LIMITED TO THE CHACRA FORMATION ONLY
0018038	LUCY H BLACK	STANOLIND OIL AND GAS COMPANY	11/29/1947	SAN JUAN	NM	130	198	29	29N	10W	SE/4 NW/4	LIMITED TO THE CHACRA FORMATION ONLY
0018040	RHODA ADELLE ABRAMS ET AL	STANOLIND OIL AND GAS COMPANY	09/26/1955	SAN JUAN	NM	287	140	25	29N	10W	SE/4 NW/4; N/2 SW/4	LIMITED TO THE MESAVERDE FORMATION AND THE WELLBORES ONLY AND ASSOCIATED PRODUCTION THEREFROM OF THE HARE GAS COM C 1G, HARE GAS COM C 1F, AND HARE GAS COM C 1
0018041	AIMEE TEAGUE BEACH ET AL	STANOLIND OIL AND GAS COMPANY	09/26/1955	SAN JUAN	NM	287	141	25	29N	10W	SE/4 NW/4; N/2 SW/4	LIMITED TO THE MESAVERDE FORMATION AND THE WELLBORES ONLY AND ASSOCIATED PRODUCTION THEREFROM OF THE HARE GAS COM C 1G, HARE GAS COM C 1F, AND HARE GAS COM C 1
0018042	WESTERN DEVELOPMENT COMPANY	STANOLIND OIL AND GAS COMPANY	09/26/1955	SAN JUAN	NM	287	142	25	29N	10W	SE/4 NW/4; N/2 SW/4	LIMITED TO THE MESAVERDE FORMATION AND THE WELLBORES ONLY AND ASSOCIATED PRODUCTION THEREFROM OF THE HARE GAS COM C 1G, HARE GAS COM C 1F, AND HARE GAS COM C 1
0018043	F. M. RYBURN AND ANN C.	STANOLIND OIL AND GAS COMPANY	09/26/1955	SAN JUAN	NM	287	143	25	29N	10W	SE/4 NW/4; N/2 SW/4	LIMITED TO THE MESAVERDE FORMATION AND THE WELLBORES ONLY AND ASSOCIATED PRODUCTION THEREFROM OF THE HARE GAS COM C 1G, HARE GAS COM C 1F, AND HARE GAS COM C 1
0018044	C. J. RUTLAND AND WINNIE	STANOLIND OIL AND GAS COMPANY	09/26/1955	SAN JUAN	NM	287	144	25	29N	10W	SE/4 NW/4; N/2 SW/4	LIMITED TO THE MESAVERDE FORMATION; AND THE WELLBORES ONLY AND ASSOCIATED PRODUCTION THEREFROM OF THE HARE GAS COM C 1G, HARE GAS COM C 1F, AND HARE GAS COM C 1
0018045	MATTIE E HANEY	C H NYE	11/12/1947	SAN JUAN	NM	130	177	29	29N	10W	NW/4 NW/4	LIMITED TO THE CHACRA FORMATION ONLY
0018046	EZELL TAYLOR	C H NYE	11/6/1947	SAN JUAN	NM	130	181	29	29N	10W	NE/4 NW/4	LIMITED TO THE CHACRA FORMATION ONLY
0018047	EUGENE H DAVIE	PAN AMERICAN PETROLEUM CORPORATION	08/26/1957	SAN JUAN	NM	348	62	29	29N	10W	WEST 10 ACRES OF THE SW/4 NW/4	LIMITED TO THE CHACRA FORMATION ONLY
0018048	HAROLD B CHAPSON ET AL	PAN AMERICAN PETROLEUM CORPORATION	09/19/1957	SAN JUAN	NM	348	67	29	29N	10W	E/2 NW/4 NW/4	LIMITED TO THE CHACRA FORMATION ONLY
0018049	DONALD E CHAPSON ET UX	PAN AMERICAN PETROLEUM CORPORATION	10/2/1957	SAN JUAN	NM	348	97	29	29N	10W	E/2 NW/4 NW/4	LIMITED TO THE CHACRA FORMATION ONLY
0018050	MARY CHAPSON MORGAN	PAN AMERICAN PETROLEUM CORPORATION	10/2/1957	SAN JUAN	NM	348	68	29	29N	10W	NW/4 NW/4	LIMITED TO THE CHACRA FORMATION ONLY
0018095	EARL B. SULLIVAN, ET AL	BASIN NATURAL GAS CORPORATION	04/20/1955	SAN JUAN	NM	274	120	23	29N	11W	S/2 SE/4	LIMITED TO THE CHACRA FORMATION ONLY
0018096	EDWARD F WOOD ET UX	BASIN NATURAL GAS CORPORATION	11/2/1954	SAN JUAN	NM	264	47	23	29N	11W	SE/4 NW/4	LIMITED TO THE CHACRA FORMATION ONLY

XTO AGMT NO.	LESSOR	LESSEE	LEASE DATE	COUNTY	ST	BK	PG	SEC	TWP	RGE	LEGAL	DEPTH RESERVED
0018107	R M JORDAN ET UX	BASIN NATURAL GAS CORPORATION	10/30/1954	SAN JUAN	NM	130	401	23	29N	11W	NE/4 NW/4	LIMITED TO THE CHACRA FORMATION ONLY
0018108	PEARL HARE ET VIR	BASIN NATURAL GAS CORPORATION	12/1/1954	SAN JUAN	NM	264	46	23	29N	11W	W/2 NW/4 NW/4	LIMITED TO THE CHACRA FORMATION ONLY
0018109	LOSNIE E HARE ET VIR	BASIN NATURAL GAS CORPORATION	11/1/1954	SAN JUAN	NM	264	48	23	29N	11W	E/2 NW/4 NW/4	LIMITED TO THE CHACRA FORMATION ONLY
0018110	LOSNIE HARE, ET VIR	BASIN NATURAL GAS CORPORATION	02/2/1955	SAN JUAN	NM	270	7	23	29N	11W	7.5 ACRES IN SW/4 OF NW/4NW/4	LIMITED TO THE CHACRA FORMATION ONLY
0018111	ROSA M. ABRAMS, ET AL	BASIN NATURAL GAS CORPORATION	11/1/1954	SAN JUAN	NM	266	101	23	29N	11W	SW/4 NW/4	LIMITED TO THE CHACRA FORMATION ONLY
0018161	BIA 14-20-604-62	THOMAS S. HARRISON	04/15/1971	SAN JUAN	NM	84	724	1 3 27	31N 31N 31N	14W 14W 14W	LOT 2; LOT 3; LOT 4; S/2 NW/4 LOT 3, LOT 4 NE/4; SW/4	ALL DEPTHS BELOW THE BASE OF PINKERTON TRAIL / TOP OF MOLAS, BEING THE STRATIGRAPHIC EQUIVALENT FOUND AT A MEASURED DEPTH OF 9581 FEET AS IDENTIFIED ON THE ELECTRIC LOG OF XTO ENERGY INC.; SCHLUMBERGER HIGH RESOLUTION LATEROLOG ARRAY (API# 30-045-34154) DATED 06-NOV-2016, IN THE UTE DOME FIELD
0018162	BIA 14-20-604-62	MIDWEST REFINING COMPANY	04/26/1955	SAN JUAN	NM	230	124	2 3 10 11 25 26 27 34 35 36	31N 31N 31N 31N 32N 32N 32N 32N 32N 32N	14W 14W 14W 14W 14W 14W 14W 14W 14W 14W	LOT 1; LOT 2; LOT 3; LOT 4; S/2 N/2; S/2 LOT 1; LOT 2; S/2 NE/4; SE/4 N/2 NE/4 NW/4 NW/4 SW/4 NE/4; S/2 NW/4; NW/4 NW/4; SW/4; W/2 SE/4 ALL SE/4 ALL ALL LOT 1; LOT 2; LOT 3; LOT 4; W/2 E/2; W/2	ALL DEPTHS BELOW THE BASE OF PINKERTON TRAIL / TOP OF MOLAS, BEING THE STRATIGRAPHIC EQUIVALENT FOUND AT A MEASURED DEPTH OF 9581 FEET AS IDENTIFIED ON THE ELECTRIC LOG OF XTO ENERGY INC.; SCHLUMBERGER HIGH RESOLUTION LATEROLOG ARRAY (API# 30-045-34154) DATED 06-NOV-2016, IN THE UTE DOME FIELD
0018197	BIA MDOC-14200627	PAN AMERICAN PETROLEUM CORPORATION	05/25/1970	SAN JUAN	NM	685	67	24 25	32N 32N	14W 14W	LOT 1; LOT 2; LOT 3; LOT 4; W/2 E/2; W/2 LOT 1; LOT 2; LOT 3; LOT 4; NW/4 NE/4; NE/4 NW/4	ALL DEPTHS BELOW THE BASE OF PINKERTON TRAIL / TOP OF MOLAS, BEING THE STRATIGRAPHIC EQUIVALENT FOUND AT A MEASURED DEPTH OF 9581 FEET AS IDENTIFIED ON THE ELECTRIC LOG OF XTO ENERGY INC.; SCHLUMBERGER HIGH RESOLUTION LATEROLOG ARRAY (API# 30-045-34154) DATED 06-NOV-2016, IN THE UTE DOME FIELD
0018251	USA SF-081061	WILLIAM L HARE	11/1/1951	SAN JUAN	NM	275	49	25	29N	10W	S/2 SW/4; NW/4 SE/4	LIMITED TO THE MESAVERDE FORMATION AND THE WELLBORES ONLY AND ASSOCIATED PRODUCTION THEREFROM OF THE HARE GAS COM C 1G, HARE GAS COM C 1F, AND HARE GAS COM C 1
0018268	CLOYD COOPER ET AL	F B UMBARGER	06/9/1957	SAN JUAN	NM	345	18	15	29N	11W	NE/4	LIMITED TO THE CHACRA FORMATION ONLY
0018440	USA NMA-021127	STANOLIND OIL AND GAS COMPANY	12/1/1955	SAN JUAN	NM	291	54	29	31N	12W	E/2	LIMITED TO THE MESAVERDE AND DAKOTA FORMATIONS ONLY
0018554	ED MALLOY ET AL	N SPATTER	11/12/1953	SAN JUAN	NM	230	45	16	29N	11W	SE/4 NE/4	LIMITED TO THE CHACRA FORMATION ONLY
0046257	USA SF-077865	JANE W. MANSFIELD	10/1/1946	SAN JUAN	NM			23	29N	10W	NW/4 SW/4	LIMITED TO THE MESAVERDE FORMATION AND THE WELLBORES ONLY AND ASSOCIATED PRODUCTION THEREFROM OF THE CHAVEZ GAS COM C 01M AND CHAVEZ GAS COM F 1

XTO AGMT NO.	LESSOR	LESSEE	LEASE DATE	COUNTY	ST	BK	PG	SEC	TWP	RGE	LEGAL	DEPTH RESERVED
0046258	USA SF-081078	JANE W. MANSFIELD	10/1/1946	SAN JUAN	NM			23	29N	10W	SW/4 SW/4	LIMITED TO THE MESAVERDE FORMATION AND THE WELLBORES ONLY AND ASSOCIATED PRODUCTION THEREFROM OF THE CHAVEZ GAS COM C 01M AND CHAVEZ GAS COM F 1
0123976	UTE MOUNTAIN UTE TRIBE NO 70103406PT	XTO ENERGY INC	09/1/2006	SAN JUAN	NM			13 33	32N 32N	14W 14W	LOT 1; LOT 2; LOT 3; LOT 4; W/2 E/2; W/2 ALL	ALL DEPTHS BELOW THE BASE OF PINKERTON TRAIL / TOP OF MOLAS, BEING THE STRATIGRAPHIC EQUIVALENT FOUND AT A MEASURED DEPTH OF 9581 FEET AS IDENTIFIED ON THE ELECTRIC LOG OF XTO ENERGY INC.; SCHLUMBERGER HIGH RESOLUTION LATEROLOG ARRAY (API# 30-045-34154) DATED 06-NOV-2016, IN THE UTE DOME FIELD
0167109	WESTERN DEVELOPMENT COMPANY OF DELAWARE	STANOLIND OIL AND GAS COMPANY	09/26/1955	SAN JUAN	NM	287	142	25	29N	10W	SE/4 NW/4; N/2 SW/4	LIMITED TO THE MESAVERDE FORMATION AND THE WELLBORES ONLY AND ASSOCIATED PRODUCTION THEREFROM OF THE HARE GAS COM C 1G, HARE GAS COM C 1F, AND HARE GAS COM C 1
0167111	D J MCDANIEL ET UX	C H NYE	11/26/1947	SAN JUAN	NM	130	165	25	29N	10W	W/2 NW/4	LIMITED TO THE MESAVERDE FORMATION AND THE WELLBORES ONLY AND ASSOCIATED PRODUCTION THEREFROM OF THE HARE GAS COM C 1G, HARE GAS COM C 1F, AND HARE GAS COM C 1
0167112	GEORGE F BRUNTINGTON ET AL	STANOLIND OIL AND GAS COMPANY	11/12/1947	SAN JUAN	NM	130	158	25	29N	10W	N/2 SW/4; NE/4 NW/4	LIMITED TO THE MESAVERDE FORMATION AND THE WELLBORES ONLY AND ASSOCIATED PRODUCTION THEREFROM OF THE HARE GAS COM C 1G, HARE GAS COM C 1F, AND HARE GAS COM C 1
0184569	STATE OF NEW MEXICO E-9226-5	ANDERSON PRICHARD OIL CORPORATION	07/19/1955	SAN JUAN	NM	283	176	16	29N	11W	NW/4 NE/4	LIMITED TO THE CHACRA FORMATION ONLY
0630351	AIMEE TEAGUE BEACH ET AL	STANOLIND OIL AND GAS COMPANY	09/26/1955	SAN JUAN	NM	287	141	25	29N	10W	SE/4 NW/4; N/2 SW/4	LIMITED TO THE MESAVERDE FORMATION AND THE WELLBORES ONLY AND ASSOCIATED PRODUCTION THEREFROM OF THE HARE GAS COM C 1G, HARE GAS COM C 1F, AND HARE GAS COM C 1
0761974	UTE MOUNTAIN UTE TRIBE 751-94-0007	MERIDIAN OIL CORPORATION	04/21/1994	SAN JUAN	NM	1184	689	19	32N	14W	LOT 1; LOT 2; LOT 3; LOT 4; E/2 W/2; E/2	ALL DEPTHS BELOW THE BASE OF PINKERTON TRAIL / TOP OF MOLAS, BEING THE STRATIGRAPHIC EQUIVALENT FOUND AT A MEASURED DEPTH OF 9581 FEET AS IDENTIFIED ON THE ELECTRIC LOG OF XTO ENERGY INC.; SCHLUMBERGER HIGH RESOLUTION LATEROLOG ARRAY (API# 30-045-34154) DATED 06-NOV-2016, IN THE UTE DOME FIELD
0761986	UTE MOUNTAIN UTE TRIBE 751-95-0008	MERIDIAN OIL INC	02/21/1995	SAN JUAN	NM			30	32N	14W	LOT 3; LOT 4; E/2 SW/4; SE/4	ALL DEPTHS BELOW THE BASE OF PINKERTON TRAIL / TOP OF MOLAS, BEING THE STRATIGRAPHIC EQUIVALENT FOUND AT A MEASURED DEPTH OF 9581 FEET AS IDENTIFIED ON THE ELECTRIC LOG OF XTO ENERGY INC.; SCHLUMBERGER HIGH RESOLUTION LATEROLOG ARRAY (API# 30-045-34154) DATED 06-NOV-2016, IN THE UTE DOME FIELD
0761986	UTE MOUNTAIN UTE TRIBE 751-95-0008	MERIDIAN OIL INC	02/21/1995	SAN JUAN	NM			31	32N	14W	LOT 1; LOT 2; E/2 NW/4; NE/4	ALL DEPTHS BELOW THE BASE OF PINKERTON TRAIL / TOP OF MOLAS, BEING THE STRATIGRAPHIC EQUIVALENT FOUND AT A MEASURED DEPTH OF 9581 FEET AS IDENTIFIED ON THE ELECTRIC LOG OF XTO ENERGY INC.; SCHLUMBERGER HIGH RESOLUTION LATEROLOG ARRAY (API# 30-045-34154) DATED 06-NOV-2016, IN THE UTE DOME FIELD

XTO AGMT NO.	LESSOR	LESSEE	LEASE DATE	COUNTY	ST	BK	PG	SEC	TWP	RGE	LEGAL	DEPTH RESERVED
0761999	UTE MOUNTAIN UTE TRIBAL COUNCIL M00-C-1420-0622EM	EL PASO NATURAL GAS COMPANY	04/17/1970	SAN JUAN	NM	749	158	5	31N	14W	LOT 1; LOT 2; LOT 3; LOT 4; S/2 N/2; S/2	ALL DEPTHS BELOW THE BASE OF PINKERTON TRAIL / TOP OF MOLAS, BEING THE STRATIGRAPHIC EQUIVALENT FOUND AT A MEASURED DEPTH OF 9581 FEET AS IDENTIFIED ON THE ELECTRIC LOG OF XTO ENERGY INC.; SCHLUMBERGER HIGH RESOLUTION LATEROLOG ARRAY (API# 30-045-34154) DATED 06-NOV-2016, IN THE UTE DOME FIELD
									31N	14W	LOTS 1 - 7; S/2 NE/4; SE/4 NW/4; E/2 SW/4; SE/4	
									31N	14W	LOT 1; LOT 2; LOT 3; E/2 NW/4; NE/4; E/2 SE/4	
0762869	UTE MOUNTAIN TRIBAL COUNCIL I-22-IND-2772	SOUTHERN UNION PRODUCTION COMPANY	05/1/1947	SAN JUAN	NM	146	204	7	32N	14W	LOT 1; LOT 2	ALL DEPTHS BELOW THE BASE OF PINKERTON TRAIL / TOP OF MOLAS, BEING THE STRATIGRAPHIC EQUIVALENT FOUND AT A MEASURED DEPTH OF 9581 FEET AS IDENTIFIED ON THE ELECTRIC LOG OF XTO ENERGY INC.; SCHLUMBERGER HIGH RESOLUTION LATEROLOG ARRAY (API# 30-045-34154) DATED 06-NOV-2016, IN THE UTE DOME FIELD
									32N	14W	LOT 1; LOT 2; LOT 3; LOT 4	
									32N	14W	LOT 1; LOT 2; LOT 3; LOT 4	
									32N	14W	LOT 1; LOT 2; LOT 3; LOT 4	
									32N	14W	LOT 1; LOT 2; LOT 3; LOT 4	
									32N	14W	ALL	
									32N	14W	ALL	
									32N	14W	ALL	
									32N	14W	ALL	
									32N	14W	ALL	
0762869	UTE MOUNTAIN TRIBAL COUNCIL I-22-IND-2772	SOUTHERN UNION PRODUCTION COMPANY	05/1/1947	SAN JUAN	NM	146	204	18	32N	14W	E/2	ALL DEPTHS BELOW THE BASE OF PINKERTON TRAIL / TOP OF MOLAS, BEING THE STRATIGRAPHIC EQUIVALENT FOUND AT A MEASURED DEPTH OF 9581 FEET AS IDENTIFIED ON THE ELECTRIC LOG OF XTO ENERGY INC.; SCHLUMBERGER HIGH RESOLUTION LATEROLOG ARRAY (API# 30-045-34154) DATED 06-NOV-2016, IN THE UTE DOME FIELD
									32N	14W	E/2	
0762869	UTE MOUNTAIN TRIBAL COUNCIL I-22-IND-2772	SOUTHERN UNION PRODUCTION COMPANY	05/1/1947	SAN JUAN	NM	146	204	20	32N	14W	ALL	ALL DEPTHS BELOW THE BASE OF PINKERTON TRAIL / TOP OF MOLAS, BEING THE STRATIGRAPHIC EQUIVALENT FOUND AT A MEASURED DEPTH OF 9581 FEET AS IDENTIFIED ON THE ELECTRIC LOG OF XTO ENERGY INC.; SCHLUMBERGER HIGH RESOLUTION LATEROLOG ARRAY (API# 30-045-34154) DATED 06-NOV-2016, IN THE UTE DOME FIELD
									32N	14W	ALL	
									32N	14W	ALL	
									32N	14W	ALL	
									32N	14W	ALL	
									32N	14W	NW/4	
									32N	14W	ALL	
									32N	14W	ALL	
									32N	14W	ALL	
									32N	14W	LOT 1; LOT 2; E/2 NW/4; NE/4	
0015797 / 0761999	UTE MOUNTAIN UTE TRIBAL COUNCIL M00-C-1420-0622EM	EL PASO NATURAL GAS COMPANY	04/17/1970	SAN JUAN	NM	749	158	8	31N	14W	ALL	ALL DEPTHS BELOW THE BASE OF PINKERTON TRAIL / TOP OF MOLAS, BEING THE STRATIGRAPHIC EQUIVALENT FOUND AT A MEASURED DEPTH OF 9581 FEET AS IDENTIFIED ON THE ELECTRIC LOG OF XTO ENERGY INC.; SCHLUMBERGER HIGH RESOLUTION LATEROLOG ARRAY (API# 30-045-34154) DATED 06-NOV-2016, IN THE UTE DOME FIELD

Schedule 1.2(S) - Excluded Lease Rights Cont.

Excluded ORRI Leases

XTO AGMT NO.	LESSOR	LESSEE	LEASE DATE	COUNTY	STATE	BK	PG	SEC	TWP	RGE	LEGAL	DEPTH RESERVED
0001770	AMOCO/ DUFF	CROSS TIMBERS OIL COMPANY	11/1/1997	SAN JUAN	NM	1250	281	27	30N	12W	E/2 SE/4; SW/4 SW/4; SW/4 SE/4; SE/4 SW/4	ALL DEPTHS
0015848	USA SF-078214-B	JOHN F WELLS	04/1/1948	SAN JUAN	NM	180	32	34	30N	12W	W/2 NW/4	ALL DEPTHS
0017693	ALICE NEFF	DAN W JOHNSTON	10/2/1957	SAN JUAN	NM	348	83	21	32N	13W	NW/4 NW/4	ALL DEPTHS
								27	32N	13W	SW4 SE4	ALL DEPTHS
								28	32N	13W	SE4 NE4	ALL DEPTHS
0017694	ETHEL LOUISE CARDON ET AL	DAN W JOHNSTON	10/14/1957	SAN JUAN	NM	348	84	21	32N	13W	SW4 SE4	ALL DEPTHS
								27	32N	13W	SE4 NE4	ALL DEPTHS
								28	32N	13W	SE4 NE4, N2 SE4, SW4 SW4, N2 SW4, SW4	ALL DEPTHS
0017866	USA NM-03371	MABEL A. MANNING	08/1/1948	SAN JUAN	NM	355	68	9	32N	12W	LOT 7; LOT 8; LOT 9; LOT 10	ALL DEPTHS
0017868	USA SF-078144	A L DUFF JR	01/20/1958	SAN JUAN	NM	130	470	30	30N	11W	NW/4 NW/4	ALL DEPTHS
0017869	FRANK H MARSROW	PAN AMERICAN PETROLEUM CORPORATION	09/1/1958	SAN JUAN	NM	382	147	30	30N	11W	NE/ NW/4; W/2 NW/4 NE/4	ALL DEPTHS
0017878	RUBY E CORSCOT	NORTHWEST PRODUCTION CORPORATION	03/12/1957	SAN JUAN	NM	331	20	26	30N	12W	SE/4 SW/4	ALL DEPTHS
0017898	DENVER AND RIO GRANDE WESTERN RAILROAD COMPANY	NORTHWEST PRODUCTION CORPORATION	12/15/1956	SAN JUAN	NM	321	198	13	30N	12W	SE4 SE4	ALL DEPTHS
0018073	RAFAEL SANCHEZ ET UX	C H NYE	11/1/1947	SAN JUAN	NM	130	121	19	29N	10W	N/2 NW/4 SW/4	BASE OF FRUITLAND COAL FORMATION TO BASE OF PICTURED CLIFFS
0018074	RUMALDO GONZALES	STANOLIND OIL & GAS COMPANY	01/27/1948	SAN JUAN	NM	130	245	19	29N	10W	S/2 NW/4 SW/4	BASE OF FRUITLAND COAL FORMATION TO BASE OF PICTURED CLIFFS
0018075	RUMALDO GONZALES	STANOLIND OIL & GAS COMPANY	01/16/1948	SAN JUAN	NM	130	245	19	29N	10W	S/2 NW/4 SW/4	BASE OF FRUITLAND COAL FORMATION TO BASE OF PICTURED CLIFFS
0018094	AMOCO PRODUCTION COMPANY	CROSS TIMBERS OIL COMPANY	11/1/1997	SAN JUAN	NM	1250	280	24	29N	10W	N/2 SE/4; SE/4 NE/4; S/2 SW/4 NE/4	ALL DEPTHS
0018095	EARL B. SULLIVAN, ET AL	BASIN NATURAL GAS CORPORATION	04/20/1955	SAN JUAN	NM	274	120	24	29N	11W	SW/4 SW/4 LESS 1.892 ACS MORE FULLY DESCRIBED IN LEASE BY METES AND BOUNDS	SURFACE TO TOP OF FRUITLAND SAND FORMATION AND FROM BASE OF FRUITLAND SAND TO BASE OF PICTURED CLIFFS FORMATION
0018201	USA SF-079962	ERLE PAYNE	02/1/1948	SAN JUAN	NM			35	030N	011W	LOT 1; LOT 2; LOT 5; LOT 11; LOT 12; ADA SW/4 NE/4;	ALL DEPTHS
0018207	AMOCO PRODUCTION COMPANY	CROSS TIMBERS OIL COMPANY	11/1/1997	SAN JUAN	NM	1250	280	13	029N	011W	W/2 NW/4	ALL DEPTHS
0018263	USA SF-081239	LAURENCE CORBETT KELLY	01/1/1950	SAN JUAN	NM			3	30N	12W	ALL	ALL DEPTHS
								4	30N	12W	Y	ALL DEPTHS
0018264	ELMER JOHNSON, ET AL	N SPATTER	09/18/1951	SAN JUAN	NM	169	540	10	30N	12W	S/2 SE/4; SE/4 SW/4	ALL DEPTHS
0018341	J M VALDEZ ET UX	C H NYE	07/29/1948	SAN JUAN	NM	130	438	24	29N	11W	N/2 SE/4	SURFACE TO TOP OF FRUITLAND COAL FORMATION AND FROM BASE OF FRUITLAND COAL TO BASE OF PICTURED CLIFFS FORMATION
0018439	USA SF-077082-B	LAURA V HAMNER	06/1/1947	SAN JUAN	NM			29	29N	9W	E/2	ALL DEPTHS
0018575	USA NM-04208	WILDA WARREN	06/1/1947	SAN JUAN	NM	126	416	15	28N	9W	E/2 NE/4	ALL DEPTHS

XTO AGMT NO.	LESSOR	LESSEE	LEASE DATE	COUNTY	STATE	BK	PG	SEC	TWP	RGE	LEGAL	DEPTH RESERVED
0018624	AMOCO PRODUCTION COMPANY	CROSS TIMBERS OIL COMPANY	11/1/1997	SAN JUAN	NM	1250	281	20	29N	10W	S/2 SE/4	ALL DEPTHS
										10W	SE/4 NW/4; N/2 SW/4	ALL DEPTHS
										10W	SW/4 SW/4; NE/4 SE/4	ALL DEPTHS
										10W	N/2 NE/4; SW/4 NE/4; N/2 SE/4	ALL DEPTHS
										10W	NE/4 SE/4	ALL DEPTHS
0018625	AMOCO PRODUCTION COMPANY	CROSS TIMBERS OIL COMPANY	11/1/1997	SAN JUAN	NM	1250	281	23	029N	011W	SE/4 NE/4 LESS 37.33 ACS MORE FULLY DESCRIBED IN LEASE BY METES AND BOUNDS.	ALL DEPTHS
0018626	AMOCO PRODUCTION COMPANY	CROSS TIMBERS OIL COMPANY	11/1/1997	SAN JUAN	NM	1250	281	23	029N	011W	21.635 ACS IN THE NE/4 NE/4 MORE FULLY DESCRIBED IN LEASE BY METES AND BOUNDS	ALL DEPTHS
0018627	AMOCO PRODUCTION COMPANY	CROSS TIMBERS OIL COMPANY	11/1/1997	SAN JUAN	NM	1250	281	23	029N	011W	26.733 ACS IN THE SE/4 NE/4 MORE FULLY DESCRIBED IN LEASE BY METES AND BOUNDS	ALL DEPTHS
0018628	AMOCO PRODUCTION COMPANY	CROSS TIMBERS OIL COMPANY	11/1/1997	SAN JUAN	NM	1250	281	23	029N	011W	18.365 ACS IN THE NE/4 NE/4 MORE FULLY DESCRIBED IN LEASE BY METES AND BOUNDS	ALL DEPTHS
0018629	AMOCO PRODUCTION COMPANY	CROSS TIMBERS OIL COMPANY	11/1/1997	SAN JUAN	NM	1250	280	26	29N	10W	W/2 NE/4	ALL DEPTHS
0018634	AMOCO PRODUCTION COMPANY	CROSS TIMBERS OIL COMPANY	11/1/1997	SAN JUAN	NM	1124	496	28	29N	10W	N/2 SW/4	ALL DEPTHS
0019046	AMOCO PRODUCTION COMPANY	CROSS TIMBERS OIL COMPANY	11/1/1997	SAN JUAN	NM	1250	281	23	029N	011W	N/2 NW/4 SW/4; N/2 SE/4	ALL DEPTHS
0019047	AMOCO PRODUCTION COMPANY	CROSS TIMBERS OIL COMPANY	11/1/1997	SAN JUAN	NM	1250	281	23	029N	011W	SW/4 NW/4 SW/4	ALL DEPTHS
0045124	USA NMSF-078896	SIBYL ONEDA HOLLOWAY	07/1/1947	SAN JUAN	NM	126	454	32	27N	11W	N/2 SE/4	BASE OF PICTURED CLIFFS TO TOP OF DAKOTA FORMATION UNDERLYING NW/4; BASE OF PICTURED CLIFFS TO BASE OF DAKOTA UNDERLYING E/2
0046511	USA SF-080469	ADA WILLIAMS FORREST	08/1/1950	SAN JUAN	NM			35	030N	011W	LOT 3; LOT 4; ADA S/2 NW/4	ALL DEPTHS
0050913	USA NMNM-131057 (OUT OF 117956)	XTO ENERGY INC	01/1/2005	SAN JUAN	NM	1402	970	23	24N	10W	N2, SE4	ALL DEPTHS
0061025	USA NMNM4-0359212	SIBYL ONEDA HOLLOWAY	07/1/1947	SAN JUAN	NM	126	311	5	26N	11W	S/2 N/2; LOT 1; LOT 2; LOT 3; LOT 4 (N/2)	BASE OF PICTURED CLIFFS TO BASE OF DAKOTA FORMATION
0061039	USA NMSF-077111	ADOLPH EUGENE MEYER	08/1/1945	SAN JUAN	NM	126	144	15	28N	9W	W/2 NE/4; SE/4	ALL DEPTHS
0061052	USA NMNM4-03486-A	LEO R MANNING	02/1/1948	SAN JUAN	NM			9	29N	11W	E2, SW4, SE4 NW4	ALL DEPTHS
0061058	USA SF-078097-A	RAYMOND H HEATON	02/1/1948	SAN JUAN	NM	196	237	25	31N	11W	E/2 NE/4	ALL DEPTHS
0061062	MARATHON OIL COMPANY	XTO ENERGY INC	07/1/2002	SAN JUAN	NM			25	30N	9W	E/2 SW/4	ALL DEPTHS
0061063	MARTHON OIL CO	XTO ENERGY INC	07/1/2002	SAN JUAN	NM	1345	243	4	29N	9W	SW/4 LESS 30 ACS IN THE W/2 & SE/4 SW/4	ALL DEPTHS
0061064	J ELMER DECKER ET UX	SOUTHERN UNION PRODUCTION COMPANY	07/1/2002	SAN JUAN	NM			3	31N	12W	LOT 1; LOT 2; LOT 3; LOT 4	ALL DEPTHS
								13	32N	12W	SW/4 SW/4	ALL DEPTHS
								14	32N	12W	S/2	ALL DEPTHS
								15	32N	12W	E/2 SE/4	ALL DEPTHS
								22	32N	12W	E/2 SE/4	ALL DEPTHS
								23	32N	12W	N/2 NW/4; W/2 SW/4; SE/4 SW/4	ALL DEPTHS
								26	32N	12W	N/2 NE/4	ALL DEPTHS

XTO AGMT NO.	LESSOR	LESSEE	LEASE DATE	COUNTY	STATE	BK	PG	SEC	TWP	RGE	LEGAL	DEPTH RESERVED
0061065	MARATHON OIL COMPANY	XTO ENERGY INC	07/1/2002	SAN JUAN	NM	1345	243	8	32N	10W	S/2 SW/4	ALL DEPTHS
								14	32N	11W	SW/4 SE/4	ALL DEPTHS
								17	32N	10W	W/2 W/2	ALL DEPTHS
								19	32N	10W	W/2 NE/4; SE/4 NE/4; NE/4 SE/4	ALL DEPTHS
								20	32N	10W	SW/4 NW/4; N/2 NW/4	ALL DEPTHS
								23	32N	11W	N/2 NE/4	ALL DEPTHS
0061066	MARATHON OIL COMPANY	XTO ENERGY INC	07/1/2002	SAN JUAN	NM	1345	243	24	32N	11W	N/2 NW/4	ALL DEPTHS
								29	32N	10W	E/2 SW/4; W/2 SE/4	ALL DEPTHS
								19	32N	11W	W/2 SW/4	ALL DEPTHS
								30	32N	11W	S/2 NE/4; N/2 SE/4	ALL DEPTHS
								19	29N	9W	WEST 17 ACS OF THE SE/4 SW/4	ALL DEPTHS
								25	29N	10W	W/2 NW/4	ALL DEPTHS
0061068	GEORGE F BRUINGTON ET AL	STANOLIND OIL & GAS COMPANY	07/1/2002	SAN JUAN	NM	1345	243	26	29N	10W	E/2 NE/4	ALL DEPTHS
								24	29N	10W	SE/4 SW/4; SW/4 SE/4	ALL DEPTHS
								25	29N	10W	NW/4 NE/4 - NE/4 NW/4; NW/4 SW/4 NE/4	ALL DEPTHS
								20	29N	10W	S/2 SE/4	ALL DEPTHS
								25	29N	10W	SE/4 NW/4; N/2 SW/4	ALL DEPTHS
								26	29N	10W	SW/4 SW/4; NE/4 SE/4	ALL DEPTHS
0061070	A L DUFF JR ET AL	M J FLORENCE TRUSTEE	12/17/1946	SAN JUAN	NM	1345	243	29	29N	10W	N/2 NE/4; SW/4 NE/4; N/2 SE/4	ALL DEPTHS
								30	29N	10W	NE/4 SE/4; SW/4 NW/4	ALL DEPTHS
								8	30N	9W	N/2 SE/4	ALL DEPTHS
								9	30N	9W	N/2 SW/4	ALL DEPTHS
								4	29N	9W	N/2 N/2; SW/4 NE/4; S/2 NW/4 LESS 2 ACS IN THE SW/4 SW/4 NW/4	ALL DEPTHS
								9	29N	9W	SW/4 SW/4 NW/4	ALL DEPTHS
0061072	J D HANCOCK ET AL	PUBCO DEVELOPMENT INC	07/1/2002	SAN JUAN	NM	1345	243	33	30N	9W	SE/4 NW/4; SW/4 NE/4; NE/4 SW/4; NW/4 SE/4; SE/4 SE/4	ALL DEPTHS
								34	30N	9W	SE/4 NW/4; NE/4 SW/4; NW/4 SE/4; S/2 SW/4	ALL DEPTHS
								35	30N	9W	SE/4 NE/4	ALL DEPTHS
								36	30N	9W	W/2 NW/4	ALL DEPTHS
								24	29N	10W	N/2 SE/4; SE/4 NE/4; S/2 SW/4 NE/4	ALL DEPTHS
								504	29N	10W		ALL DEPTHS
0167110	H A HUBBARD ET UX	WAYNE MOORE	11/16/1946	SAN JUAN	NM			19	32N	11W	W/2 SW/4	ALL DEPTHS
								25	32N	12W	E/2 NE/4; N/2 SE/4	ALL DEPTHS
								30	32N	11W	S/2 N/2; N/2 S/2	ALL DEPTHS
								28	29N	10W	SW/4 SW/4; SW/4 SE/4	ALL DEPTHS
								107	8	30N	N/2 SE/4	ALL DEPTHS
								107	9	30N	N/2 SW/4	ALL DEPTHS
0167113	A L DUFF JR ET UX	M J FLORENCE TRUSTEE	12/17/1946	SAN JUAN	NM	125	107	33	30N	9W	SW/4 NE/4; NE/4 SW/4; NW/4 SE/4; NW/4 SE/4	ALL DEPTHS
								34	30N	9W	SE/4 NW/4; N/2 SW/4	ALL DEPTHS
								123	25	29N	10W	ALL DEPTHS
								123	25	29N	10W	ALL DEPTHS
								123	25	29N	10W	ALL DEPTHS
								123	25	29N	10W	ALL DEPTHS
0176997	EDWARD D WELLS ET UX	WESTERN DEVELOPMENT COMPANY	06/30/1954	SAN JUAN	NM	1462	123	25	29N	10W	SE/4 NW/4; N/2 SW/4	ALL DEPTHS
								123	25	29N	10W	ALL DEPTHS
								123	25	29N	10W	ALL DEPTHS
								123	25	29N	10W	ALL DEPTHS
								123	25	29N	10W	ALL DEPTHS
								123	25	29N	10W	ALL DEPTHS
0176998	RAYMOND W ELLIS ET AL	WESTERN DEVELOPMENT COMPANY	07/1/1954	SAN JUAN	NM	1462	123	25	29N	10W	SE/4 NW/4; N/2 SW/4	ALL DEPTHS
								123	25	29N	10W	ALL DEPTHS
								123	25	29N	10W	ALL DEPTHS
								123	25	29N	10W	ALL DEPTHS
								123	25	29N	10W	ALL DEPTHS
								123	25	29N	10W	ALL DEPTHS
0177000	J D HANCOCK ET UX	WESTERN DEVELOPMENT COMPANY	10/7/1954	SAN JUAN	NM	1462	123	25	29N	10W	SE/4 NW/4; N/2 SW/4	ALL DEPTHS
								17	29N	10W	N/2 NE/4; NE/4 NW/4	ALL DEPTHS
								17	29N	10W		ALL DEPTHS
								17	29N	10W		ALL DEPTHS
								17	29N	10W		ALL DEPTHS
								17	29N	10W		ALL DEPTHS
0177001	SF-078197	C H NYE	02/1/1948	SAN JUAN	NM							



XTO AGMT NO.	LESSOR	LESSEE	LEASE DATE	COUNTY	STATE	BK	PG	SEC	TWP	RGE	LEGAL	DEPTH RESERVED
0177006	HENRY R LABOUSSE JR	WESTERN DEVELOPMENT COMPANY	06/30/1954	SAN JUAN	NM	256	132	8	32N	10W	S/2 SW/4	ALL DEPTHS
								14	32N	11W	SW/4 SE/4	ALL DEPTHS
								17	32N	10W	W/2 W/2	ALL DEPTHS
								19	32N	10W	W/2 NE/4; SE/4 NE/4; NE/4 SE/4	ALL DEPTHS
								20	32N	10W	SW/4 NW/4; N/2 NW/4	ALL DEPTHS
								23	32N	11W	N/2 NE/4	ALL DEPTHS
								24	32N	11W	N/2 NW/4	ALL DEPTHS
0177007	LAURA S MAIN ET VIR	WESTERN DEVELOPMENT COMPANY	07/1/1954	SAN JUAN	NM	258	128	29	32N	10W	E/2 SW/4; W/2 SE/4	ALL DEPTHS
								8	32N	10W	S/2 SW/4	ALL DEPTHS
								14	32N	11W	SW/4 SE/4	ALL DEPTHS
								17	32N	10W	W/2 W/2	ALL DEPTHS
								19	32N	10W	W/2 NE/4; SE/4 NE/4; NE/4 SE/4	ALL DEPTHS
								20	32N	10W	SW/4 NW/4; N/2 NW/4	ALL DEPTHS
								23	32N	11W	N/2 NE/4	ALL DEPTHS
0177008	MARTHA H KERR ET VIR	WESTERN DEVELOPMENT COMPANY	07/1/1954	SAN JUAN	NM	256	136	24	32N	11W	N/2 NW/4	ALL DEPTHS
								29	32N	10W	E/2 SW/4; W/2 SE/4	ALL DEPTHS
								8	32N	10W	S/2 SW/4	ALL DEPTHS
								14	32N	11W	SW/4 SE/4	ALL DEPTHS
								17	32N	10W	W/2 W/2	ALL DEPTHS
								19	32N	10W	W/2 NE/4; SE/4 NE/4; NE/4 SE/4	ALL DEPTHS
								20	32N	10W	SW/4 NW/4; N/2 NW/4	ALL DEPTHS
0177009	LABOUSSE HENRY R JR	WESTERN DEVELOPMENT COMPANY	06/30/1954	SAN JUAN	NM			23	32N	11W	N/2 NE/4	ALL DEPTHS
								24	32N	11W	N/2 NW/4	ALL DEPTHS
								29	32N	10W	E/2 SW/4; W/2 SE/4	ALL DEPTHS
								3	31N	12W	LOT 1; LOT 2; LOT 3; LOT 4	ALL DEPTHS
								13	32N	12W	SW/4 SW/4	ALL DEPTHS
								14	32N	12W	S/2	ALL DEPTHS
								15	32N	12W	E/2 SE/4	ALL DEPTHS
0177010	CHARLES J NOURSE, ET UX	WESTERN DEVELOPMENT COMPANY	07/1/1954	SAN JUAN	NM			22	32N	12W	E/2 NE/4	ALL DEPTHS
								23	32N	12W	N/2 NW/4; NE/4 NE/4; W/2 SW/4; SE/4 SW/4; SW/4 SE/4	ALL DEPTHS
								26	32N	12W	N/2 NE/4	ALL DEPTHS
								3	31N	12W	LOT 1; LOT 2; LOT 3; LOT 4	ALL DEPTHS
								13	32N	12W	SW/4 SW/4	ALL DEPTHS
								14	32N	12W	S/2	ALL DEPTHS
								15	32N	12W	E/2 SE/4	ALL DEPTHS
0177011	JANET M MAIN	WESTERN DEVELOPMENT COMPANY	07/1/1954	SAN JUAN	NM			22	32N	12W	E/2 NE/4	ALL DEPTHS
								23	32N	12W	N/2 NW/4; NE/4 NE/4; W/2 SW/4; SE/4 SW/4; SW/4 SE/4	ALL DEPTHS
								26	32N	12W	N/2 NE/4	ALL DEPTHS
								3	31N	12W	LOT 1; LOT 2; LOT 3; LOT 4	ALL DEPTHS
								32N	12W	SW/4 SW/4	ALL DEPTHS	ALL DEPTHS
								32N	12W	S/2	ALL DEPTHS	ALL DEPTHS
								32N	12W	E/2 SE/4	ALL DEPTHS	ALL DEPTHS

XTO AGMT NO.	LESSOR	LESSEE	LEASE DATE	COUNTY	STATE	BK	PG	SEC	TWP	RGE	LEGAL	DEPTH RESERVED
0177012	LAURA S MAIN, ET VIR	WESTERN DEVELOPMENT COMPANY	07/1/1954	SAN JUAN	NM			3	31N	12W	LOT 1; LOT 2; LOT 3; LOT 4	ALL DEPTHS
								13	32N	12W	SW/4 SW/4	ALL DEPTHS
								14	32N	12W	S/2	ALL DEPTHS
								15	32N	12W	E/2 SE/4	ALL DEPTHS
								22	32N	12W	E/2 NE/4	ALL DEPTHS
								23	32N	12W	N/2 NW/4; NE/4 NE/4; W/2 SW/4; SE/4 SW/4; SW/4 SE/4	ALL DEPTHS
0177013	KENNETH A MAIN, ET UX	WESTERN DEVELOPMENT COMPANY	07/1/1954	SAN JUAN	NM			26	32N	12W	N/2 NE/4	ALL DEPTHS
								3	31N	12W	LOT 1; LOT 2; LOT 3; LOT 4	ALL DEPTHS
								13	32N	12W	SW/4 SW/4	ALL DEPTHS
								14	32N	12W	S/2	ALL DEPTHS
								15	32N	12W	E/2 SE/4	ALL DEPTHS
								22	32N	12W	E/2 NE/4	ALL DEPTHS
0177014	MARTHA H KERR, ET VIR	WESTERN DEVELOPMENT COMPANY	07/1/1954	SAN JUAN	NM			23	32N	12W	N/2 NW/4; NE/4 NE/4; W/2 SW/4; SE/4 SW/4; SW/4 SE/4	ALL DEPTHS
								26	32N	12W	N/2 NE/4	ALL DEPTHS
								3	31N	12W	LOT 1; LOT 2; LOT 3; LOT 4	ALL DEPTHS
								13	32N	12W	SW/4 SW/4	ALL DEPTHS
								14	32N	12W	S/2	ALL DEPTHS
								15	32N	12W	E/2 SE/4	ALL DEPTHS
0177015	PAUL S KERR JR, ET UX	WESTERN DEVELOPMENT COMPANY	07/1/1954	SAN JUAN	NM			22	32N	12W	E/2 NE/4	ALL DEPTHS
								23	32N	12W	N/2 NW/4; NE/4 NE/4; W/2 SW/4; SE/4 SW/4; SW/4	ALL DEPTHS
								26	32N	12W	N/2 NE/4	ALL DEPTHS
								3	31N	12W	LOT 1; LOT 2; LOT 3; LOT 4	ALL DEPTHS
								13	32N	12W	SW/4 SW/4	ALL DEPTHS
								14	32N	12W	S/2	ALL DEPTHS
0177016	J D HANCOCK, ET UX	WESTERN DEVELOPMENT COMPANY	10/7/1954	SAN JUAN	NM			15	32N	12W	E/2 SE/4	ALL DEPTHS
								22	32N	12W	E/2 NE/4	ALL DEPTHS
								23	32N	12W	N/2 NW/4; NE/4 NE/4; W/2 SW/4; SE/4 SW/4; SW/4	ALL DEPTHS
								26	32N	12W	N/2 NE/4	ALL DEPTHS
								3	31N	12W	LOT 1; LOT 2; LOT 3; LOT 4	ALL DEPTHS
								13	32N	12W	SW/4 SW/4	ALL DEPTHS
0177017	HENRY R LABOUISSSE JR	WESTERN DEVELOPMENT COMPANY	07/1/1954	SAN JUAN	NM			14	32N	12W	S/2	ALL DEPTHS
								15	32N	12W	E/2 SE/4	ALL DEPTHS
								22	32N	12W	E/2 NE/4	ALL DEPTHS
								23	32N	12W	N/2 NW/4; NE/4 NE/4; W/2 SW/4; SE/4 SW/4; SW/4	ALL DEPTHS
								26	32N	12W	N/2 NE/4	ALL DEPTHS
								19	32N	11W	W/2 SW/4	ALL DEPTHS
0177018	MARTHA H KERR ET VIR	WESTERN DEVELOPMENT COMPANY	07/1/1954	SAN JUAN	NM			25	32N	12W	E/2 NE/4; N/2 SE/4	ALL DEPTHS
								30	32N	11W	S/2 N/2; N/2 S/2	ALL DEPTHS
								19	32N	11W	W/2 SW/4	ALL DEPTHS
								25	32N	12W	E/2 NE/4; N/2 SE/4	ALL DEPTHS
								30	32N	11W	S/2 N/2; N/2 S/2	ALL DEPTHS
								19	32N	11W	W/2 SW/4	ALL DEPTHS
0177019	LAURA S MAIN ET VIR	WESTERN DEVELOPMENT COMPANY	07/1/1954	SAN JUAN	NM			25	32N	12W	E/2 NE/4; N/2 SE/4	ALL DEPTHS
								30	32N	11W	S/2 N/2; N/2 S/2	ALL DEPTHS
								19	29N	9W	WEST 17 ACS OF THE SE/4 SW/4	ALL DEPTHS
								25	29N	10W	W/2 NW/4	ALL DEPTHS
								26	29N	10W	E/2 NE/4	ALL DEPTHS
0177020	EDWARD D WELLS ET UX	WESTERN DEVELOPMENT COMPANY	07/1/1954	SAN JUAN	NM							

XTO ASMT NO.	LESSOR	LESSEE	LEASE DATE	COUNTY	STATE	BK	PG	SEC	TWP	RGE	LEGAL	DEPTH RESERVED
0177021	ELLIS RAYMOND ET AL	WESTERN DEVELOPMENT COMPANY	07/1/1954	SAN JUAN	NM	1462	123	19 25 26	29N 29N 29N	9W 10W 10W	WEST 17 ACS OF THE SE/4 SW/4 W/2 NW/4 E/2 NE/4	ALL DEPTHS ALL DEPTHS ALL DEPTHS
0177022	BIC GAS & OIL COMPANY	WESTERN DEVELOPMENT COMPANY	07/1/1954	SAN JUAN	NM	1462	123	19 25 26	29N 29N 29N	9W 10W 10W	WEST 17 ACS OF THE SE/4 SW/4 W/2 NW/4 E/2 NE/4	ALL DEPTHS ALL DEPTHS ALL DEPTHS
0177023	J D HANCOCK ET UX	WESTERN DEVELOPMENT COMPANY	10/7/1954	SAN JUAN	NM	1462	123	19 25 26	29N 29N 29N	9W 10W 10W	WEST 17 ACS OF THE SE/4 SW/4 W/2 NW/4 E/2 NE/4	ALL DEPTHS ALL DEPTHS ALL DEPTHS
0177024	J D HANCOCK ET UX	WESTERN DEVELOPMENT COMPANY	10/7/1954	SAN JUAN	NM	1462	123	24 25	29N 29N	10W 10W	SE/4 SW/4; SW/4 SE/4 NW/4 NE/4 ; NE/4 NW/4; NW/4 SW/4 NE/4	ALL DEPTHS ALL DEPTHS
0177025	J D HANCOCK TRUSTEE	WESTERN DEVELOPMENT COMPANY	10/7/1954	SAN JUAN	NM	1462	123	24 25	29N 29N	10W 10W	SE/4 SW/4; SW/4 SE/4 NW/4 NE/4 ; NE/4 NW/4; NW/4 SW/4 NE/4	ALL DEPTHS ALL DEPTHS
0177026	EDWARD D WELLS ET UX	WESTERN DEVELOPMENT COMPANY	07/1/1954	SAN JUAN	NM	1462	123	24 25	29N 29N	10W 10W	SE/4 SW/4; SW/4 SE/4 NW/4 NE/4 ; NE/4 NW/4; NW/4 SW/4 NE/4	ALL DEPTHS ALL DEPTHS
0177027	RAYMOND W ELLIS ET AL	WESTERN DEVELOPMENT COMPANY	07/1/1954	SAN JUAN	NM	1462	123	24 25	29N 29N	10W 10W	SE/4 SW/4; SW/4 SE/4 NW/4 NE/4 ; NE/4 NW/4; NW/4 SW/4 NE/4	ALL DEPTHS ALL DEPTHS
0177028	BIC GAS & OIL COMPANY	WESTERN DEVELOPMENT COMPANY	07/1/1954	SAN JUAN	NM	1462	123	24 25	29N 29N	10W 10W	SE/4 SW/4; SW/4 SE/4 NW/4 NE/4 ; NE/4 NW/4; NW/4 SW/4 NE/4	ALL DEPTHS ALL DEPTHS
0177067	EDWARD D WELLS ET UX	WESTERN DEVELOPMENT COMPANY	07/1/1954	SAN JUAN	NM	256	80	8 9	30N 30N	9W 9W	N/2 SE/4 N/2 SW/4	ALL DEPTHS ALL DEPTHS
0177068	RAYMOND W ELLIS ET AL	WESTERN DEVELOPMENT COMPANY	07/1/1954	SAN JUAN	NM	256	32	8 9	30N 30N	9W 9W	N/2 SE/4 N/2 SW/4	ALL DEPTHS ALL DEPTHS
0177069	J D HANCOCK ET UX	WESTERN DEVELOPMENT COMPANY	10/7/1954	SAN JUAN	NM	261	118	8 9	30N 30N	9W 9W	N/2 SE/4 N/2 SW/4	ALL DEPTHS ALL DEPTHS
0177070	BIC GAS & OIL COMPANY	WESTERN DEVELOPMENT COMPANY	07/12/1954	SAN JUAN	NM	254158		8 9	30N 30N	9W 9W	N/2 SE/4 N/2 SW/4	ALL DEPTHS ALL DEPTHS
0177071	EDWARD D WELLS ET UX	WESTERN DEVELOPMENT COMPANY	06/30/1954	SAN JUAN	NM	1462	123	4	29N	9W	N/2 N/2: SW/4 NE/4; S/2 NW/4 LESS 2 ACS IN THE SW/4 SW/4 NW/4 S/2 NW/4 SE/4 NW/4; SW/4 NE/4; NE/4 SW/4; NW/4 SE/4; SE/4 SE/4 SE/4 NW/4; NE/4 SW/4; NW/4 SE/4; S/2 SW/4 N/2 N/2: SW/4 NE/4; S/2 NW/4 LESS 2 ACS IN THE SW/4 SW/4 NW/4	ALL DEPTHS ALL DEPTHS ALL DEPTHS ALL DEPTHS ALL DEPTHS ALL DEPTHS ALL DEPTHS ALL DEPTHS
0177072	RAYMOND W ELLIS ET AL	WESTERN DEVELOPMENT COMPANY	07/1/1954	SAN JUAN	NM	1462	123	4	29N	9W	N/2 N/2: SW/4 NE/4; S/2 NW/4 LESS 2 ACS IN THE SW/4 SW/4 NW/4 S/2 NW/4 SE/4 NW/4; SW/4 NE/4; NE/4 SW/4; NW/4 SE/4; SE/4 SE/4 SE/4 NW/4; NE/4 SW/4; NW/4 SE/4; S/2 SW/4 N/2 N/2: SW/4 NE/4; S/2 NW/4 LESS 2 ACS IN THE SW/4 SW/4 NW/4	ALL DEPTHS ALL DEPTHS ALL DEPTHS ALL DEPTHS ALL DEPTHS ALL DEPTHS ALL DEPTHS ALL DEPTHS
0177073	BIC GAS & OIL COMPANY	WESTERN DEVELOPMENT COMPANY	07/10/1954	SAN JUAN	NM	1462	123	4	29N	9W	N/2 N/2: SW/4 NE/4; S/2 NW/4 LESS 2 ACS IN THE SW/4 SW/4 NW/4 S/2 NW/4 SE/4 NW/4; SW/4 NE/4; NE/4 SW/4; NW/4 SE/4; SE/4 SE/4 SE/4 NW/4; NE/4 SW/4; NW/4 SE/4; S/2 SW/4 N/2 N/2: SW/4 NE/4; S/2 NW/4 LESS 2 ACS IN THE SW/4 SW/4 NW/4	ALL DEPTHS ALL DEPTHS ALL DEPTHS ALL DEPTHS ALL DEPTHS ALL DEPTHS ALL DEPTHS ALL DEPTHS
0177074	J D HANCOCK TRUSTEE	WESTERN DEVELOPMENT COMPANY	10/7/1954	SAN JUAN	NM	1462	123	4 33 34	29N 30N 30N	9W 9W 9W	N/2 NE/4; SW/4 NE/4 SW/4 NE/4; NE/4 SW/4; NW/4 SE/4; SE/4 SE/4 NW/4; NE/4 SW/4; NW/4 SE/4; S/2 SW/4 N/2 NE/4; SW/4 NE/4 SW/4 NE/4; NE/4 SW/4; NW/4 SE/4; SE/4 SE/4 NW/4; NE/4 SW/4; NW/4 SE/4; S/2 SW/4	ALL DEPTHS ALL DEPTHS ALL DEPTHS ALL DEPTHS ALL DEPTHS ALL DEPTHS ALL DEPTHS ALL DEPTHS

XTO AGMT NO.	LESSOR	LESSEE	LEASE DATE	COUNTY	STATE	BK	PG	SEC	TWP	RGE	LEGAL	DEPTH RESERVED
0177075	J D HANCOCK ET UX	WESTERN DEVELOPMENT COMPANY	10/7/1954	SAN JUAN	NM	1462	123	4	29N	9W	N/2 N/2; SW/4 NE/4; S/2 NW/4 LESS 2 ACS IN THE SW/4 SW/4 NW/4	ALL DEPTHS
								9	29N	9W	S/2 NW/4	ALL DEPTHS
								33	30N	9W	SE/4 NW/4; SW/4 NE/4; NE/4 SW/4; NW/4 SE/4; SE/4 SE/4	ALL DEPTHS
0177076	EDWARD D WELLS ET UX	WESTERN DEVELOPMENT COMPANY	07/1/1954	SAN JUAN	NM	1462	123	4	29N	9W	SE/4 NW/4; NE/4 SW/4; NW/4 SE/4; S/2 SW/4	ALL DEPTHS
0177077	RAYMOND W ELLIS ET AL	WESTERN DEVELOPMENT COMPANY	07/1/1954	SAN JUAN	NM	1462	123	4	29N	9W	N/2 NE/4; SW/4 NE/4	ALL DEPTHS
								33	30N	9W	SW/4 NE/4; NE/4 SW/4; NW/4 SE/4; SE/4 SE/4	ALL DEPTHS
								34	30N	9W	SE/4 NW/4; NE/4 SW/4; NW/4 SE/4	ALL DEPTHS
0177078	BIC GAS & OIL COMPANY	WESTERN DEVELOPMENT COMPANY	07/1/1954	SAN JUAN	NM	1462	123	4	29N	9W	N/2 NE/4; SW/4 NE/4	ALL DEPTHS
								33	30N	9W	SW/4 NE/4; NE/4 SW/4; NW/4 SE/4; SE/4 SE/4	ALL DEPTHS
								34	30N	9W	SE/4 NW/4; NE/4 SW/4; NW/4 SE/4	ALL DEPTHS
0177079	J D HANCOCK ET UX	WESTERN DEVELOPMENT COMPANY	10/7/1954	SAN JUAN	NM	1462	123	4	29N	9W	N/2 NE/4; SW/4 NE/4	ALL DEPTHS
								33	30N	9W	SW/4 NE/4; NE/4 SW/4; NW/4 SE/4; SE/4 SE/4	ALL DEPTHS
								34	30N	9W	SE/4 NW/4; NE/4 SW/4; NW/4 SE/4	ALL DEPTHS
0177080	EDWARD D WELLS ET UX	WESTERN DEVELOPMENT COMPANY	07/1/1954	SAN JUAN	NM	1462	123	4	29N	9W	SW/4 LESS 30 ACS IN THE W/2; SE/4 SW/4	ALL DEPTHS
0177081	ELLIS RAYMOND W ET AL	WESTERN DEVELOPMENT COMPANY	07/1/1954	SAN JUAN	NM	1462	123	4	29N	9W	SW/4 LESS 30 ACS IN THE W/2; SE/4 SW/4	ALL DEPTHS
0177082	BIC GAS & OIL COMPANY	WESTERN DEVELOPMENT COMPANY	07/1/1954	SAN JUAN	NM	1462	123	4	29N	9W	SW/4 LESS 30 ACS IN THE W/2; SE/4 SW/4	ALL DEPTHS
0177083	J D HANCOCK ET UX	WESTERN DEVELOPMENT COMPANY	10/7/1954	SAN JUAN	NM	1462	123	4	29N	9W	SW/4 LESS 30 ACS IN THE W/2; SE/4 SW/4	ALL DEPTHS
0177085	EDWARD D WELLS ET UX	WESTERN DEVELOPMENT COMPANY	06/30/1954	SAN JUAN	NM			35	30N	9W	SE/4 NE/4	ALL DEPTHS
								36	30N	9W	W/2 NW/4; NW/4 SW/4	ALL DEPTHS
0177086	RAYMOND W ELLIS ET AL	WESTERN DEVELOPMENT COMPANY	07/1/1954	SAN JUAN	NM			35	30N	9W	SE/4 NE/4	ALL DEPTHS
								36	30N	9W	W/2 NW/4; NW/4 SW/4	ALL DEPTHS
0177087	BIC GAS & OIL COMPANY	WESTERN DEVELOPMENT COMPANY	07/12/1954	SAN JUAN	NM			35	30N	9W	SE/4 NE/4	ALL DEPTHS
								36	30N	9W	W/2 NW/4; NW/4 SW/4	ALL DEPTHS
0177088	J D HANCOCK TRUSTEE	WESTERN DEVELOPMENT COMPANY	10/7/1954	SAN JUAN	NM			35	30N	9W	SE/4 NE/4	ALL DEPTHS
								36	30N	9W	W/2 NW/4; NW/4 SW/4	ALL DEPTHS
0177089	J D HANCOCK ET UX	WESTERN DEVELOPMENT COMPANY	10/7/1954	SAN JUAN	NM			35	30N	9W	SE/4 NE/4	ALL DEPTHS
								36	30N	9W	W/2 NW/4; NW/4 SW/4	ALL DEPTHS
0177090	EDWARD D WELLS ET UX	WESTERN DEVELOPMENT COMPANY	06/30/1954	SAN JUAN	NM			25	30N	9W	E/2 SW/4	ALL DEPTHS
0177091	RAYMOND W ELLIS ET AL	WESTERN DEVELOPMENT COMPANY	07/1/1954	SAN JUAN	NM			25	30N	9W	E/2 SW/4	ALL DEPTHS
0177092	BIC GAS & OIL COMPANY	WESTERN DEVELOPMENT COMPANY	07/1/1954	SAN JUAN	NM			25	30N	9W	E/2 SW/4	ALL DEPTHS
0177093	J D HANCOCK ET UX	WESTERN DEVELOPMENT COMPANY	10/7/1954	SAN JUAN	NM			35	30N	9W	SE/4 NE/4	ALL DEPTHS
0177094	WELLS EDWARD D ET UX	WESTERN DEVELOPMENT COMPANY	06/30/1954	SAN JUAN	NM			36	30N	9W	W/2 NW/4; NW/4 SW/4	ALL DEPTHS
0177094	WELLS EDWARD D ET UX	WESTERN DEVELOPMENT COMPANY	06/30/1954	SAN JUAN	NM			19	25N	8W	LOT 1; LOT 2; LOT 3; LOT 4; E/2 W/2; E/2	ALL DEPTHS
0177108	SF-078474	C A KEELING	07/1/1948	SAN JUAN	NM	3590102		20	25N	8W	SW/4; E/2	ALL DEPTHS
0182630	USA SF-081239	LAURENCE CORBETT KELLY	01/1/1950	SAN JUAN	NM			5	30N	12W	Lots 5-20 (All)	ALL DEPTHS
0184682	STATE OF NEW MEXICO E-8444-	STANOLIND OIL AND GAS COMPANY	08/17/1954	SAN JUAN	NM	260	133	36	31N	12W	ALL	SURFACE DOWN TO 100' BELOW THE BASE OF THE MESAVERDE FORMATION
0189957	USA NM5F 078581	R B MCKEEN ESTATE	10/1/1949	SAN JUAN	NM			1	30N	8W	LOT 1; LOT2; S/2 NE/4; SE/4	ALL DEPTHS
								12	30N	8W	E/2	ALL DEPTHS
0190252	ANTONIO MARTINEZ ET AL	C H NYE	09/15/1947	SAN JUAN	NM	1473	958	12	30N	8W	SW/4 SW/4	ALL DEPTHS
0197879	DOROTHY B OCONNER	TEXAKOMA OIL & GAS COPORATION	12/1/2003	SAN JUAN	NM	1389	837	7	31N	13W	PT OF NW/4 NW/4	ALL DEPTHS
0198091	BRIAN PFAHL	TEXAKOMA OIL & GAS CORPORATION	07/24/2003	SAN JUAN	NM	1372	155	7	31N	13W	SE/4 SE/4	ALL DEPTHS

XTO AGMT NO.	LESSOR	LESSEE	LEASE DATE	COUNTY	STATE	BK	PG	SEC	TWP	RGE	LEGAL	DEPTH RESERVED
0282319	RAYDENE DILL	TEXAKOMA OIL AND GAS CORPORATION	10/1/2004	SAN JUAN	NM	1372	154	7	31N	13W	SE/4 SE/4	ALL DEPTHS
0288745	TEXACO EXPLORATION AND PRODUCTION INC.	CONOCO INC	05/1/1992	SAN JUAN	NM	1155	1034	11	29N	13W	NE/4; SE/4 NW/4; NW/4 SE/4; NE/4 SW/4 TRACT IN W/2 NW/4 SE/4 MORE FULLY DESCRIBED BY METES AND BOUNDS	ALL DEPTHS
0507012	USA NMSF-078615A (OUT OF	F J ELLYSON	03/1/1948	SAN JUAN	NM			24	30N	8W	E/2	ALL DEPTHS
0521628	SUSIE ARMSTRONG	HUMBLE OIL AND REFINING COMPANY	03/19/1956	SAN JUAN	NM	299	10	2	25N	10W	SE/4	ALL DEPTHS
0521721	MINNIE ARMSTRONG	HUMBLE OIL AND REFINING COMPANY	04/11/1956	SAN JUAN	NM	310	28	2	25N	10W	LOT 1; LOT 2; S/2 NE/4	ALL DEPTHS
0521722	HEIRS OF JOHN ARMSTRONG	HUMBLE OIL & REFINING COMPANY	04/10/1956	SAN JUAN	NM	310	27	11	25N	10W	NE/4	ALL DEPTHS
0542730	USA NMSF-078699	H H PHILLIPS	10/1/1953	SAN JUAN	NM			10	32N	10W	LOT 5; LOT 6	ALL DEPTHS
								15	32N	10W	LOT 1; LOT 2	ALL DEPTHS
0543305	USA	H H PHILLIPS	10/1/1953	SAN JUAN	NM			21	31N	8W	METES & BOUNDS DESCRIPTION	ALL DEPTHS
0577266	PABLO M GONZALES ET AL	DELHI OIL CORPORATION	01/4/1952	SAN JUAN	NM			35	30N	9W	SE/4 NE/4	ALL DEPTHS
0630127	AUSTIN D DECKER ET UX	WAYNE MOORE	10/15/1946	SAN JUAN	NM	125	206	8	32N	10W	W/2 NW/4; NW/4 SW/4	ALL DEPTHS
								36	30N	9W	W/2 NW/4; NW/4 SW/4	ALL DEPTHS
								14	32N	10W	S/2 SW/4	ALL DEPTHS
								17	32N	11W	SW/4 SE/4	ALL DEPTHS
								19	32N	10W	W/2 W/2	ALL DEPTHS
								20	32N	10W	W/2 NE/4; SE/4 NE/4; NE/4 SE/4	ALL DEPTHS
								23	32N	11W	N/2 NW/4	ALL DEPTHS
								24	32N	11W	N/2 NW/4	ALL DEPTHS
								29	32N	10W	E/2 SW/4; W/2 SE/4	ALL DEPTHS
0632222	AUSTIN D DECKER ET AL	WAYNE MOORE	10/15/1946	SAN JUAN	NM	125	206	8	32N	10W	S/2 SW/4	ALL DEPTHS
								14	32N	11W	SW/4 SE/4	ALL DEPTHS
								17	32N	10W	W/2 W/2	ALL DEPTHS
								19	32N	10W	W/2 NE/4; SE/4 NE/4; NE/4 SE/4	ALL DEPTHS
								20	32N	10W	SW/4 NW/4; N/2 NW/4	ALL DEPTHS
								23	32N	11W	N/2 NE/4	ALL DEPTHS
								24	32N	11W	N/2 NW/4	ALL DEPTHS
								29	32N	10W	E/2 SW/4; W/2 SE/4	ALL DEPTHS
0632296	XTO ENERGY INC	RIVERINE 1 UNIT	05/1/1992	SAN JUAN	NM			11	29N	13W	TRACT IN W/2 NW/4 SE/4 MORE FULLY DESCRIBED BY METES AND BOUNDS	ALL DEPTHS
0632569	XTO ENERGY INC.	Jaquez Gas Com B 1 MV	05/3/1956	SAN JUAN	NM			25	30N	9W	E/2 SW/4	ALL DEPTHS
0640749	MOBIL	{3010249001}	04/16/1968	SAN JUAN	NM			15	29N	13W	TRACT IN SE/4 NW/4 DESCRIBED BY METES AND BOUNDS	ALL DEPTHS
0722372	SOCONY MOBIL OIL COMPANY INC	PIONEER PRODUCTION CORPORATION	10/8/1963	SAN JUAN	NM	546	116	15	29N	13W	TRACT IN SE/4 NW/4 DESCRIBED BY METES AND BOUNDS	ALL DEPTHS

Schedule 1.2(T) -- Excluded Surface

Attached to and made a part thereof that certain Assignment and Bill of Sale  
dated effective November 1, 2017, by and between XTO Energy Inc., Exxon Mobil Corporation, and ExxonMobil Oil Corporation, as Assignor,  
and Hilcorp San Juan, L.P., as Assignee

NONE