

Prepared By:  
Rachel Blair, Counsel  
XTO Energy Inc.  
810 Houston Street  
Fort Worth, TX 76102

Return to:  
Jake Higgins  
XTO Energy Inc.  
810 Houston Street  
Fort Worth, TX 76102

## ASSIGNMENT AND BILL OF SALE

STATE OF NEW MEXICO                   §  
  §  
COUNTY OF RIO ARRIBA           §

This Assignment and Bill of Sale (this “Assignment”) is from **XTO Energy Inc.**, a Delaware corporation, **Exxon Mobil Corporation**, a New Jersey Corporation, and **ExxonMobil Oil Corporation**, a New York Corporation, whose mailing address is c/o XTO Energy Inc., 810 Houston Street, Fort Worth, Texas 76102, (“Assignor”), to **Hilcorp San Juan, L.P.**, a Delaware limited partnership, with a mailing address of 1111 Travis Street, Houston, Texas 77002 (“Assignee”), and is effective as of 12:00:01 a.m. (local time), on November 1, 2017 (the “Effective Time”). Capitalized terms used in this Assignment that are not otherwise defined shall have the meanings given to such terms in that certain Purchase and Sale Agreement by and between Assignor and Assignee dated December 14, 2017 (as amended from time to time, the “Purchase Agreement”).

### ARTICLE I ASSIGNMENT OF ASSETS

**1.1. Assignment.** Assignor, for good and valuable consideration, the receipt and sufficiency of which are hereby acknowledged, hereby GRANTS, BARGAINS, SELLS, CONVEYS, ASSIGNS, TRANSFERS, SETS OVER, and DELIVERS unto Assignee, as of the Effective Time, all of Assignor’s right, title and interest in and to the following (less and except for the Excluded Assets, as defined below, the “Assets”):

(A) The oil and gas leases more fully described in Exhibit A-1, together with all rights incident thereto and derived therefrom, less and except the Excluded Lease Rights, (the “Leases”) and all rights and interests in the lands covered by the Leases and any lands pooled, communitized, or unitized therewith (the “Lands”);

(B) Rights and benefits of, but subject to the obligations of, all surface use agreements, surface leases, servitudes, rights-of-way, easements, permits, licenses and other similar instruments and agreements to the extent related to the Assets (collectively, the “Assigned Surface Agreements”);

(C) Rights and benefits of, but subject to the obligations of, all operating agreements, pooling and unitization agreements, declarations of pooling or unitization, pooling orders, farmout and farmin agreements, participation agreements, oil sales contracts, gas sales, gas processing, gas gathering, and transportation agreements, and other instruments and agreements to the extent related to the Assets other than any master service agreement (collectively, the “Existing Contracts”) to the extent Assignor has the authority to assign the Existing Contracts without recourse, including the marketing contracts listed on Schedule 1.3(C) to the Purchase Agreement (the “Marketing Contracts”);

(D) Any surface rights, including water rights, overlying the Lands or used for operations associated therewith, including those described in Exhibit A-2 to the Purchase Agreement, and the office leases and/or offices, including any and all surface rights, improvements, furniture and fixtures and related tangible personal property

used in connection with the office, described in Exhibit A-2 to the Purchase Agreement (the "**Assigned Offices**") granted separately from this Assignment pursuant to a surface deed entered into contemporaneously herewith;

(E) The wells, including, but not limited to, producing wells, injecting wells, plugged and abandoned wells, salt water disposal wells, temporarily abandoned wells, and shut in wells, located on any of the Lands or Mineral Interests, including, but not limited to the wells listed in Exhibit B, (collectively, the "**Wells**") and all lease and surface equipment, gathering systems, pipelines, compressors owned by Assignor, personal property, facilities, fixtures, joint accounts, easements, rights-of-way, and appurtenances used or related to the Wells or the Leases;

(F) Royalty-free oil and gas leases (the "**Royalty-Free Lease**") covering the mineral interests described in Exhibit A-2 (the "**Mineral Interests**") granted separately from this Assignment;

(G) All overriding royalty interests, net profit interests, and other revenue interests to the extent associated with production from the Lands and Mineral Interests;

(H) All oil, gas or other liquid and/or gaseous hydrocarbons produced from, attributable to, or allocated to the Assets from and after the Effective Time; and all rents, issues, profits, proceeds, products, revenues and other income from or attributable to the Assets from and after the Effective Time, and all liens and security interests in favor of Assignor under any Laws or Existing Contracts with respect to the sale of such oil, gas or other liquid and/or gaseous hydrocarbons; and

(I) Without limiting the foregoing, less and except the Excluded Assets, all other right, title and interest of Assignor in the area commonly referred to as the San Juan Basin in La Plata County, Colorado and San Juan, Rio Arriba and Sandoval Counties, New Mexico ("**San Juan Basin**"), whether such interests are specifically described in Exhibit A-1 or Exhibit B attached hereto or Exhibit A-2 or Schedule 1.3(C) to the Purchase Agreement, and even though Assignor's interest may be incorrectly described in or omitted from Exhibit A-1 or Exhibit B attached hereto or Exhibit A-2 or Schedule 1.3(C) to the Purchase Agreement. It is the intent of Assignor to completely divest itself of all right, title, and interest and the liability and obligations associated with the San Juan Basin, other than the Excluded Assets and the Retained Obligations.

Excepting and Reserving to Assignor, however, all Excluded Assets, as defined below.

TO HAVE AND TO HOLD the Assets unto Assignee, its successors and assigns, forever. Assignor hereby agrees to warrant and defend the title (including, without limitation, the quantum of interest set forth in Exhibit D to the Purchase Agreement for each Asset) to the Assets hereby assigned unto Assignee against the claims of any party arising by, through, or under Assignor, but not otherwise. Additionally, to the extent transferable, Assignor hereby assigns to Assignee, its successors and assigns, full power and right of substitution and subrogation in and to all covenants and warranties (including warranties of title) by owners in Assignor's chain of title, vendors, or others, given or made with respect to the Assets or any part thereof prior to the Effective Time. This Assignment shall be binding upon and inure to the benefit of the Assignor and Assignee, and their respective successors and assigns.

**1.2. Excluded Assets. "Excluded Assets" means**

(A) All of Assignor's corporate minute books, financial records, and other business records, including personnel files of employees, that relate to Assignor's business generally;

(B) All accounts, trade credits, accounts receivable, and all other proceeds, income, or revenues attributable to the Assets with respect to any period of time prior to

the Effective Time (except to the extent any of the foregoing relates to any of the Assumed Obligations);

(C) All claims and causes of action of Assignor arising under or with respect to any Existing Contracts that are attributable to periods of time prior to the Effective Time (including claims for adjustments or refunds) except to the extent any of the foregoing relates to any of the Assumed Obligations;

(D) Subject to Section 3.15 of the Purchase Agreement, all rights and interests of Assignor (i) under any policy or agreement of insurance, (ii) under any bond, or (iii) to any insurance or condemnation proceeds or awards arising, in each case, from acts, omissions or events, or damage to or destruction of property occurring prior to the Effective Time, except to the extent any of the foregoing relates to any of the Assumed Obligations;

(E) All hydrocarbons produced and sold from the Assets with respect to all periods prior to the Effective Time;

(F) Any claim, right, or interest of Assignor in or to any refunds or loss carry forwards, together with any interest due thereon or penalty rebate arising therefrom, with respect to (i) any and all taxes based on net income imposed on Assignor or any of its affiliates, (ii) any Property Taxes allocable to Assignor pursuant to Section 12.1 of the Purchase Agreement or (iii) any Property Taxes attributable to the Excluded Assets;

(G) All personal computers, associated peripherals and software, and all radio and telephone equipment except and unless such radio and telephone equipment is located on any of the Wells or facilities to be assigned;

(H) All documents and instruments of Assignor that may be protected by an attorney-client or other privilege;

(I) All data that cannot be disclosed to Assignee as a result of confidentiality arrangements under agreements with third parties;

(J) All audit rights arising under any of the Existing Contracts or otherwise with respect to any period prior to the Effective Time or to any of the Excluded Assets, except for any Imbalances assumed by Assignee;

(K) All geophysical and other seismic and related technical data and information relating to the Assets;

(L) Documents prepared or received by Assignor with respect to (i) lists of prospective Assignees for such transactions compiled by Assignor, (ii) offers submitted by other prospective purchasers of the Assets, (iii) analyses by Assignor of any offers submitted by any prospective purchaser, (iv) correspondence between or among Assignor, its respective representatives, and any prospective Assignee other than Assignee, and (v) correspondence between Assignor or any of its respective representatives with respect to any other offers, the prospective purchasers, or the transactions contemplated by this Agreement;

(M) Any offices, office leases, and any personal property located in or on such offices or office leases except the Assigned Offices;

(N) Any assets described in Section 1.3 of the Purchase Agreement that are not assignable;

(O) Concurrent rights to use all Assigned Surface Agreements, Existing Contracts, and surface rights set forth in Section 1.1(D), but only to the extent Assignor

currently uses such in connection with its use, ownership, or operation of any Excluded Assets set forth in Section 1.2(S);

(P) Any assets owned by third parties, including any affiliates of Assignor that are not a party to the Purchase Agreement;

(Q) All fee minerals and mineral interests, subject to the granting of the Royalty-Free Lease on the Mineral Interests;

(R) All of the following:

(A) all overriding royalty interests, net profit interests, and other revenue interest except as associated with production from the Lands or Mineral Interests;

(B) all rights, title, and interest in the wells described on Schedule 1.2(R)(B) (the "Excluded Wells"); and

(C) all of the Subject Interest as defined in that certain Net Overriding Royalty Conveyance (the "NOR Conveyance") dated February 12, 1991, as recorded in Volume 134, Page 591, Official Public Records of Rio Arriba County, New Mexico, and Volume 1129, Page 413, Official Public Records of San Juan County, New Mexico, (including all recorded corrections and amendments to the NOR Conveyance), being the entire ninety percent (90%) interest in the Subject Interest conveyed to the assignees of the NOR Conveyance as well as the ten percent (10%) interest in the Subject Interest retained by the assignors under the NOR Conveyance out of which the net profits interest held by Cross Timbers Royalty Trust is computed, and all right, title, and interest in the leases and wells subject thereto and described on Schedule 1.2(R)(C), insofar and only insofar as to the portion of Assignor's interest in such leases and wells that comprises the Subject Interest and is included in and burdened by the NOR Conveyance, and, for the avoidance of doubt, specifically excluding any of Assignor's interest in leases that was acquired after the effective date of the NOR Conveyance.

(S) Insofar and only insofar as to the depths and formations specifically described in Schedule 1.2(S), all of Assignor's right, title, interest, and position as lessee in, to, and under the oil and gas leases described in Schedule 1.2(S) (the "Excluded Lease Rights"); and

(T) All of Assignor's right, title, and interest to and under any fee surface, surface rights, surface use agreements, surface leases, rights-of-way, and easements listed on Schedule 1.2(T) other than the Assigned Surface Agreements.

### **1.3. Assignment Subject to Purchase Agreement; Retained Rights and Obligations.**

This Assignment is made in accordance with and is subject to the terms, covenants and conditions contained in the Purchase Agreement, a copy of which can be obtained from Assignee at the above referenced address. The terms and conditions of the Purchase Agreement are incorporated herein by reference, and in the event of a conflict between the provisions of the Purchase Agreement and this Assignment, the provisions of the Purchase Agreement shall control; provided, however, that this Assignment may be relied upon for all purposes without further recourse or reference to the Purchase Agreement with respect to the conveyance and transfer of title to the Assets. The execution and delivery of this Assignment by Assignor, and the execution and acceptance of this Assignment by Assignee, shall not operate to release or impair any surviving rights or obligations of Assignor or Assignee under the Purchase Agreement.

## ARTICLE II DISCLAIMERS

### 2.1. Disclaimers.

(A) EXCEPT AS AND TO THE LIMITED EXTENT EXPRESSLY SET FORTH IN THE PURCHASE AGREEMENT OR THE SPECIAL WARRANTY OF TITLE CONTAINED IN THIS ASSIGNMENT, ASSIGNEE ACKNOWLEDGES AND AGREES THAT ASSIGNOR EXPRESSLY DISCLAIMS AND NEGATES ANY REPRESENTATION OR WARRANTY, EXPRESS, STATUTORY OR IMPLIED, AS TO (I) TITLE TO ANY OF THE ASSETS, (II) THE CONTENTS, CHARACTER, OR NATURE OF ANY REPORT OF ANY PETROLEUM ENGINEERING CONSULTANT, OR ANY ENGINEERING, GEOLOGICAL OR SEISMIC DATA OR INTERPRETATION, RELATING TO THE ASSETS, (III) THE QUANTITY, QUALITY, OR RECOVERABILITY OF HYDROCARBONS IN OR FROM THE ASSETS, (IV) ANY ESTIMATES OF THE VALUE OF THE ASSETS OR FUTURE REVENUES GENERATED BY THE ASSETS, (V) THE ABILITY TO PRODUCE HYDROCARBONS FROM THE ASSETS, (VI) THE MAINTENANCE, REPAIR, CONDITION, QUALITY, SUITABILITY, DESIGN, OR MARKETABILITY OF THE ASSETS, (VII) THE CONTENT, CHARACTER, OR NATURE OF ANY INFORMATION MEMORANDUM, REPORTS, BROCHURES, CHARTS, OR STATEMENTS PREPARED BY ASSIGNOR OR THIRD PARTIES WITH RESPECT TO THE ASSETS, (VIII) ANY OTHER MATERIALS OR INFORMATION THAT MAY HAVE BEEN MADE AVAILABLE TO ASSIGNEE OR ITS AFFILIATES, OR ITS OR THEIR EMPLOYEES, AGENTS, CONSULTANTS, REPRESENTATIVES, OR ADVISORS IN CONNECTION WITH THE TRANSACTIONS CONTEMPLATED BY THIS AGREEMENT OR ANY DISCUSSION OR PRESENTATION RELATING THERETO AND (IX) ANY IMPLIED OR EXPRESS WARRANTY OF FREEDOM FROM PATENT OR TRADEMARK INFRINGEMENT. EXCEPT AS AND TO THE LIMITED EXTENT EXPRESSLY REPRESENTED OTHERWISE IN THE PURCHASE AGREEMENT, ASSIGNOR FURTHER DISCLAIMS ANY REPRESENTATION OR WARRANTY, EXPRESS, STATUTORY, OR IMPLIED, OF MERCHANTABILITY, FREEDOM FROM LATENT VICES OR DEFECTS, FITNESS FOR A PARTICULAR PURPOSE OR CONFORMITY TO MODELS OR SAMPLES OF MATERIALS OF ANY OF THE ASSETS, RIGHTS OF A ASSIGNEE UNDER APPROPRIATE STATUTES TO CLAIM DIMINUTION OF CONSIDERATION OR RETURN OF THE PURCHASE PRICE, IT BEING EXPRESSLY UNDERSTOOD AND AGREED BY THE PARTIES THAT ASSIGNEE SHALL BE DEEMED TO BE OBTAINING THE ASSETS IN THEIR PRESENT STATUS, CONDITION AND STATE OF REPAIR, "AS IS" AND "WHERE IS" WITH ALL FAULTS OR DEFECTS (KNOWN OR UNKNOWN, LATENT, DISCOVERABLE OR UNDISCOVERABLE), AND THAT ASSIGNEE HAS MADE OR CAUSED TO BE MADE SUCH INSPECTIONS AS ASSIGNEE DEEMS APPROPRIATE.

(B) ASSIGNOR AND ASSIGNEE AGREE THAT, TO THE EXTENT REQUIRED BY APPLICABLE LAW TO BE EFFECTIVE, THE DISCLAIMERS OF CERTAIN REPRESENTATIONS AND WARRANTIES CONTAINED IN THIS SECTION 2.1 ARE "CONSPICUOUS" DISCLAIMERS FOR THE PURPOSE OF ANY APPLICABLE LAW.

## ARTICLE III MISCELLANEOUS

3.1. Assumed Obligations; Retained Obligations. Assignee hereby assumes the Assumed Obligations as set forth in, and as limited by, the terms of the Purchase Agreement. Assignor hereby remains responsible for and retains the Retained Obligations as set forth in, and as limited by, the terms of the Purchase Agreement.

**3.2. Separate Assignments.** Where separate assignments of Assets have been, or will be, executed for filing with and approval by applicable governmental entities, any such separate assignments (a) shall evidence the Assignment and assignment of the applicable Assets herein made, and shall not constitute any additional Assignment or assignment of the Assets, (b) are not intended to modify, and shall not modify, any of the terms, covenants and conditions, or limitations on warranties, set forth in this Assignment and are not intended to create and shall not create any representations, warranties, or additional covenants of or by Assignor to Assignee, and (c) shall be deemed to contain all of the terms and provisions of this Assignment, as fully and to all intents and purposes as though the same were set forth at length in such separate assignments.

**3.3. Governing Law.** This Assignment shall be governed and construed in accordance with the laws of the State of Texas, without regard to the conflicts of law rules that would require or permit the application of the laws of another state.

**3.4. Successors and Assigns.** This Assignment shall bind and inure to the benefit of the parties hereto and their respective successors and permitted assigns; *provided, however*, nothing in this Assignment shall assign or grant, or in any way operate to assign or grant, any right, title or interest in, to, or under the Purchase Agreement to any successor or assign of Assignee with respect to the Assets or any part thereof, it being expressly understood that rights, titles and interests under the Purchase Agreement may only be obtained or assigned in strict accordance with the terms thereof.

**3.5. Titles and Captions.** All Article or Section titles or captions in this Assignment are for convenience only, shall not be deemed part of this Assignment and in no way define, limit, extend or describe the scope or intent of any provisions hereof. Except to the extent otherwise stated in this Assignment, references to "Articles" and "Sections" are to Articles and Sections of this Assignment, and references to "Exhibits" are to the Exhibits attached to this Assignment, which are made a part hereof and incorporated herein for all purposes.

**3.6. Counterparts.** This Assignment may be executed in any number of counterparts, and each such counterpart shall be deemed to be an original instrument, but all such counterparts together shall constitute for all purposes one agreement. Multiple counterparts of this Assignment may be recorded in the counties of the states where the Assets are located, but the inclusion of a description of any Asset in more than one counterpart of this Assignment shall not be construed as having effected any cumulative, multiple, or overlapping interest in the applicable Asset.

*[Signature Pages Follow]*

IN WITNESS WHEREOF, this Assignment and Bill of Sale has been executed on March 29, 2018, but effective for all purposes as of the Effective Time.



**ASSIGNOR:**  
**XTO ENERGY INC.**

By:   
Edwin S. Ryan, Jr.   
Senior Vice President


**EXXON MOBIL CORPORATION**  
By its agent and attorney-in-fact XTO Energy Inc.

By:   
Edwin S. Ryan, Jr.   
Senior Vice President

**EXXONMOBIL OIL CORPORATION**  
By its agent and attorney-in-fact XTO Energy Inc.

By:   
Edwin S. Ryan, Jr.   
Senior Vice President

**ASSIGNEE:**  
**HILCORP SAN JUAN, L.P.**  
By: Hilcorp Energy Company, its general partner

By:   
Gregory M. Hoffman,  
Vice President, Business Development



## ACKNOWLEDGEMENTS

§

§

§

Notary Public in and for the State of Texas

(Seal)

 $\mathcal{M}$ 

§

 $\infty$ 

Notary Public in and for the State of Texas

(Seal)

 $\infty$ 

§

§

Notary Public in and for the State of Texas

(Seal)

22

50

3

Notary Public in and for the State of Texas

(Seal)



Exhibit A-1 - Leases

Attached to and made a part thereof that certain Assignment and Bill of Sale  
dated effective November 1, 2017, by and between XTO Energy Inc., Exxon Mobil Corporation, and ExxonMobil Oil Corporation, as Assignor,  
and Hilcorp San Juan, L.P., as Assignee

XTO AGMT NO.	LESSOR	LESSEE	COUNTY	ST	BK	PG	SEC	TWP	RGE	LEGAL
0007178	USA NMNM-067988	T JACK FOSTER	RIO ARriba	NM			7	25N	7W	LOT 1; LOT 2; E/2 NW/4; NE/4
0007179	USA SF-078631-A	T JACK FOSTER	RIO ARriba	NM			8	25N	7W	NE/4
0013879	USA SF-079756-A	ALICIA ROMERO	RIO ARriba	NM			9	25N	7W	N/2
0013881	USA NM-012299	OSCAR ABRAHAM	RIO ARriba	NM	19	193	10	25N	7W	N/2
			RIO ARriba	NM	29A	864	6	29N	4W	E/2
			RIO ARriba	NM			1	30N	6W	W/2 SE/4; SW/4; SW/4 NE/4; LOT 5; LOT 6; LOT 9; LOT 10; LOT 11
0015524	USA SF-079757	DELUVINA A VALDEZ	RIO ARriba	NM			3	30N	6W	ALL
0015892	USA NM-18328	CONTINENTAL OIL COMPANY	RIO ARriba	NM	18	209	8	29N	4W	W/2
0017818	USA NM-SF-079757A	DELUVINA A VALDEZ	RIO ARriba	NM	19	209	32	29N	4W	ALL
			RIO ARriba	NM			7	29N	4W	ALL
			RIO ARriba	NM			8	29N	4W	E/2
			RIO ARriba	NM			9	29N	4W	ALL
			RIO ARriba	NM			10	29N	4W	ALL
0017879	STATE OF NEW MEXICO E-6833-19	CHARLES B GONSALES	RIO ARriba	NM			2	21N	6W	LOT 3; LOT 4; N/2 NW/4
			RIO ARriba	NM			16	24N	7W	W/2
			RIO ARriba	NM			36	24N	7W	SW/4; SW/4 SE/4
0018381	J DENTON SIMMS	PAUL L DAVIS	RIO ARriba	NM	10	379	3	30N	4W	PT OF W/2
			RIO ARriba	NM			27	30N	4W	PT OF W/2
0018462	HORACE F MCKAY JR ET AL	PAUL I DAVIS	RIO ARriba	NM			13	28N	6W	SE/4 SE/4
0018480	USA SF-079756-A	ALICIA ROMERO	RIO ARriba	NM	19	193	3	29N	4W	ALL
			RIO ARriba	NM			4	29N	4W	ALL
			RIO ARriba	NM			5	29N	4W	LOT 3; LOT 4; S/2 NW/4; SW/4; E/2
			RIO ARriba	NM			6	29N	4W	W/2
0018550	USA NM-0111-A	MARIE B QUANTIUS	RIO ARriba	NM	14	291	21	26N	7W	S/2
			RIO ARriba	NM			22	26N	7W	SW/4
			RIO ARriba	NM			25	26N	7W	W/2 SW/4; SE/4 SW/4
			RIO ARriba	NM			26	26N	7W	SE/4; NE/4; W/2
			RIO ARriba	NM			31	26N	7W	NE/4 NE/4
0018581	USA NM-14915	AMOCO PRODUCTION COMPANY	RIO ARriba	NM	75	364	15	28N	4W	ALL
0018582	USA NM-14916	AMOCO PRODUCTION COMPANY	RIO ARriba	NM	75	376	22	28N	4W	ALL
0018583	USA NM-14917	AMOCO PRODUCTION COMPANY	RIO ARriba	NM	75	388	23	28N	4W	ALL
0018584	USA NM-14919	AMOCO PRODUCTION COMPANY	RIO ARriba	NM	75	412	25	28N	4W	ALL
0018585	USA NM-14920	AMOCO PRODUCTION COMPANY	RIO ARriba	NM	75	423	26	28N	4W	ALL
0018586	USA NM-14921	AMOCO PRODUCTION COMPANY	RIO ARriba	NM	75	445	27	28N	4W	ALL
0018587	USA NM-14922	AMOCO PRODUCTION COMPANY	RIO ARriba	NM	75	457	34	28N	4W	ALL

XTO AGMT NO.	LESSOR	LESSEE	LEASE DATE	COUNTY	ST	BK	PG	SEC	TWP	RGE	LEGAL
0018588	USA NM-14923	AMOCO PRODUCTION COMPANY	02/1/1972	RIO ARriba	NM	75	468	35	28N	4W	ALL
0018589	USA NM-14924	AMOCO PRODUCTION COMPANY	02/1/1972	RIO ARriba	NM	75	479	36	28N	4W	N/2
0018598	USA NMSF-078835A (OUT OF NMSF-078835)	ALICE SCHWERDTFAGER	10/1/1948	RIO ARriba	NM			6	27N	7W	SE/4; S/2 NE/4; LOT 1; LOT 2
								7	27N	7W	E/2 W/2; LOT 1; LOT 2; LOT 3; LOT 4
0018633	USA SF-078892	THELMA E. MC MANUS	04/1/1948	RIO ARriba	NM	18	93	14	31N	4W	N/2
0021557	BIA JICARILLA APACHE TRIBAL 154	THE OHIO OIL COMPANY	01/8/1954	RIO ARriba	NM	33	55	27	26N	5W	ALL
								28	26N	5W	ALL
								33	26N	5W	ALL
								34	26N	5W	ALL
0044097	BIA JICARILLA APACHE TRIBAL 69	GULF OIL CORPORATION	04/11/1951	RIO ARriba	NM	7	362	7	24N	5W	ALL
								8	24N	5W	ALL
								17	24N	5W	ALL
								18	24N	5W	ALL
0047497	USA NM-012709	MARY C HAGOOD	10/1/1949	RIO ARriba	NM			29	30N	7W	S/2
0047581	USA SF-079525-A	ROGER B OWINGS	08/1/1948	RIO ARriba	NM	59	392	36	28N	4W	S/2
0171777	NM SF-079001-A	MRS PATRICIA A SEYMOUR	11/1/1949	RIO ARriba	NM			3	30N	7W	LOT 7; LOT 8; S/2 NW/4; SW/4;
								10	30N	7W	W/2
0171798	SAUL A YAGER ET UX	WAYNE MOORE	09/1/1948	RIO ARriba	NM	5	71	19	30N	7W	NE/4 NE/4
				SAN JUAN	NM	135	69				
0171804	NM SF-079060	W B COLLINS	09/1/1948	RIO ARriba	NM			9	30N	7W	E/2 SW/4; SE/4
								20	30N	7W	NE/4; E/2 NW/4; S/2
								21	30N	7W	ALL
				SAN JUAN	NM			17	30N	7W	E/2 E/2; NW/4 NE/4
								19	30N	7W	LOT 10 ; LOT 11; S/2 SE/4
0171805	BURLINGTON RESOURCES OIL & GAS COMPANY	SAN JUAN PARTNERS LLC	07/1/1998	RIO ARriba	NM	157	242	19	30N	7W	NE/4 NE/4
				SAN JUAN	NM			18	30N	7W	S/2 SE/4; NW/4 SE/4
0171807	NM-03357 FORMERLY SF-078995	C S PAGE JR	02/1/1949	RIO ARriba	NM			30	31N	6W	ALL
0171810	NM SF-079043	HORACE F MCKAY JR	04/1/1951	RIO ARriba	NM			4	30N	7W	SE/4
								9	30N	7W	N/2; W/2 SW/4
				SAN JUAN	NM			4	30N	7W	LOT 5; LOT 6; LOT 7; LOT 8; LOT 9; S/2 N/2
								28	31N	7W	ALL
								31	31N	7W	LOT 6; LOT 9; LOT 10; LOT 13
								33	31N	7W	ALL
0171811	NM SF-079042	HORACE F MCKAY JR	05/1/1951	RIO ARriba	NM			8	30N	7W	LOT 1; LOT 2; LOT 3; E/2; NW .4
				SAN JUAN	NM			5	30N	7W	LOT 5; LOT 6; LOT 7; LOT 8; S/2; S/2 N/2
								6	30N	7W	LOTS 8-21; SE/4 NW/4; NE/4 SW/4
								7	30N	7W	LOT 6; LOT 7; LOT 8; LOT 9; LOT 12; LOT 13; LOT 14; LOT 15; LOT 16; E/2 NE/4

XTO AGMT NO.	LESSOR	LESSEE	COUNTY	ST	BK	PG	SEC	TWP	RGE	LEGAL
0171818	ST OF NM B-178-1	J HARRY CARNES ET UX	RIO ARRIBA SAN JUAN	NM	142 1165	877 935	16	30N	7W	W/2
							16	31N	7W	NW/4 NW/4; SW/4 NW/4; NW/4 SW/4; SW/4 SW/4
							32	31N	7W	NE/4 NE/4; NW/4 NE/4; SW/4 NE/4; SE/4 NE/4; NE/4 SE/4; NW/4 SE/4; SW/4 SE/4; SE/4 SE/4
							36	31N	7W	ALL
							16	24N	2W	W/2 W/2
0171822	ST OF NM E-505-13	W H SWEARINGEN	RIO ARRIBA	NM						
0177102	USA NMSF-078908	OWEN B MARRON	RIO ARRIBA	NM	1063B	48				
0190087	USA NMNM-23048	DUGAN PRODUCTION CORP	RIO ARRIBA	NM	81	146	3	29N	5W	S/2
0190091	USA NMNM-23047	DUGAN PRODUCTION CORP	RIO ARRIBA	NM	81	137	3	29N	5W	N/2
0190101	USA NMSF-078736	CARL J OHORNETT	RIO ARRIBA	NM	528	1145	11	29N	5W	S/2
							12	29N	5W	N/2
							13	29N	5W	N/2
							14	29N	5W	E/2 SE/4; W/2 SW/4; SE/4 SW/4
							14	29N	5W	W/2 SE/4; NE/4 SW/4
0190122	M A TRUJILLO ET UX	SAN JUAN RESOURCES INC	RIO ARRIBA	NM	1176	480				
0190146	USA NMNM-106898	TEXAKOMA OIL AND GAS CORP	RIO ARRIBA	NM	532	4739	19	29N	4W	LOT1; LOT 2; NE/4; E/2 NW/4
0190324	USA NMSF 079001	PATRICIA A SEYMOUR	RIO ARRIBA	NM			3	30N	7W	S/2 NE/4; SE/4; LOT 5; LOT 6
							10	30N	7W	E/2
							5	23N	5W	ALL
0521615	BIA JICARILLA APACHE TRIBAL 38	HUMBLE OIL & REFINING COMPANY	RIO ARRIBA	NM	7	262	6	23N	5W	ALL
							31	24N	5W	ALL
							32	24N	5W	ALL
							33	24N	5W	S/2
							34	24N	5W	S/2
0521616	BIA JICARILLA APACHE TRIBAL 39	HUMBLE OIL & REFINING COMPANY	RIO ARRIBA	NM	7	274	3	23N	5W	ALL
							4	23N	5W	ALL
							17	24N	4W	ALL
0521617	BIA JICARILLA APACHE TRIBAL 42	HUMBLE OIL & REFINING COMPANY	RIO ARRIBA	NM	7	281	18	24N	4W	ALL
							19	24N	4W	ALL
							20	24N	4W	ALL
							17	23N	4W	ALL
0521618	BIA JICARILLA APACHE TRIBAL 45	HUMBLE OIL & REFINING COMPANY	RIO ARRIBA	NM	7	286	18	23N	4W	ALL
							19	23N	4W	ALL
							20	23N	4W	ALL
0521620	BIA JICARILLA APACHE TRIBAL 77	HUMBLE OIL & REFINING COMPANY	SANDOVAL	NM	21	348	9	23N	5W	ALL
							10	23N	5W	ALL
							15	23N	5W	ALL
							16	23N	5W	ALL
							11	23N	5W	ALL
0521621	BIA JICARILLA APACHE TRIBAL 78	HUMBLE OIL & REFINING COMPANY	RIO ARRIBA	NM	25	573	12	23N	5W	ALL
							13	23N	5W	ALL
							14	23N	5W	ALL
							14	23N	5W	ALL

XTO AGMT NO.	LESSOR	LESSEE	LEASE DATE	COUNTY	ST	BK	PG	SEC	TWP	RGE	LEGAL
0521622	BIA JICARILLA APACHE TRIBAL 121	CARTER OIL COMPANY	06/16/1953	RIO ARriba	NM	21	370	1	25N	4W	ALL
								2	25N	4W	ALL
								11	25N	4W	ALL
								12	25N	4W	ALL
								13	25N	4W	ALL
0521623	BIA JICARILLA APACHE TRIBAL 122	CARTER OIL COMPANY	06/16/1953	RIO ARriba	NM	21	362	3	25N	4W	ALL
								4	25N	4W	ALL
								9	25N	4W	ALL
								10	25N	4W	ALL
								14	25N	4W	ALL
0521624	JICARILLA APACHE TRIBAL #124	CARTER OIL COMPANY	06/16/1953	RIO ARriba	NM	21	354	23	25N	4W	ALL
								24	25N	4W	ALL
								25	25N	4W	ALL
								26	25N	4W	ALL
0521625	BIA JICARILLA APACHE TRIBAL 125	CARTER OIL COMPANY	06/24/1953	RIO ARriba	NM	21	348	35	25N	4W	ALL
								36	25N	4W	ALL
								5	25N	5W	ALL
								6	25N	5W	ALL
								7	25N	5W	ALL
0521626	BIA JICARILLA APACHE TRIBAL 147	HUMBLE OIL & REFINING COMPANY	01/8/1954	RIO ARriba	NM	21	342	8	25N	5W	ALL
								3	26N	5W	ALL
								4	26N	5W	ALL
								9	26N	5W	ALL
								10	26N	5W	ALL
0521627	JICARILLA APACHE TRIBAL COUNCIL	HUMBLE OIL & REFINING COMPANY	12/4/1953	RIO ARriba	NM	21	336	23	25N	3W	NE/4 NE/4
								23	25N	3W	SE/4 NE/4
								7	24N	2W	LOT 1; LOT 2; LOT 3; LOT 4; E/2 W/2; E/2
								8	24N	2W	ALL
								9	24N	2W	E/2
0521629	USA NM-03482 A (SEG FROM 03482)	WILLIE S GARDNER	05/1/1948	RIO ARriba	NM	1063B	48	16	24N	2W	W/2 W/2
								17	24N	2W	N/2 N/2; S/2 S/2
								18	24N	2W	LOT 1; LOT 2; LOT 4; E/2 NW/4; SE/4 SW/4;
											S/2 SE/4
								20	24N	2W	E/2
0523460	USA NMSF-078909EM	TIMOTHY B INGWERSEN	05/1/1948	RIO ARriba	NM	10	503				
0523461	H F SCHNITZ	A L DUFF JR	10/25/1949	RIO ARriba	NM	5	111	34	24N	1W	E/2
0523480	JOHN F BROWN ET UX	DUDLEY CORNELL	01/21/1947	RIO ARriba	NM	3	143	14	24N	2W	SW/4

Exhibit A-2 – Mineral Interests

Attached to and made a part thereof that certain Assignment and Bill of Sale dated effective November 1, 2017, by and between XTO Energy Inc., Exxon Mobil Corporation, and ExxonMobil Oil Corporation, as Assignor, and Hilcorp San Juan, L.P., as Assignee

NONE

Exhibit B - Wells

Attached to and made a part thereof that certain Assignment and Bill of Sale  
dated effective November 1, 2017, by and between XTO Energy Inc., Exxon Mobil Corporation, and ExxonMobil Oil Corporation, as Assignor,  
and Hilcorp San Juan, L.P., as Assignee

XTO WELL ID	API	WELL NAME	WELL #	OPERATOR	FIELD	RESERVOIR	COUNTY	ST	SEC	TWP	RGE
78352	30039063360000	JICARILLA APACHE	7	XTO ENERGY	BLANCO S	PICTURED CLIFFS	RIO ARriba	NM	27	26N	5W
78353	30039062800000	JICARILLA APACHE	8	XTO ENERGY	BASIN	DAKOTA	RIO ARriba	NM	27	26N	5W
78353	30039062800000	JICARILLA APACHE	8	XTO ENERGY	BLANCO S	PICTURED CLIFFS	RIO ARriba	NM	27	26N	5W
78353	30039062800000	JICARILLA APACHE	8	XTO ENERGY	BLANCO	MESAVERDE	RIO ARriba	NM	27	26N	5W
78310	30039081200000	JICARILLA APACHE	10	XTO ENERGY	BASIN	DAKOTA	RIO ARriba	NM	27	26N	5W
78310	30039081200000	JICARILLA APACHE	10	XTO ENERGY	TAPACITO	GALLUP	RIO ARriba	NM	27	26N	5W
78310	30039081200000	JICARILLA APACHE	10	XTO ENERGY	BLANCO S	PICTURED CLIFFS	RIO ARriba	NM	27	26N	5W
78313	30039224330000	JICARILLA APACHE	10E	XTO ENERGY	BASIN	DAKOTA	RIO ARriba	NM	27	26N	5W
79136	30039301900000	JICARILLA APACHE	10F	XTO ENERGY	OTERO	CHACRA	RIO ARriba	NM	27	26N	5W
79136	30039301900000	JICARILLA APACHE	10F	XTO ENERGY	BASIN	DAKOTA	RIO ARriba	NM	27	26N	5W
79136	30039301900000	JICARILLA APACHE	10F	XTO ENERGY	BLANCO	MESAVERDE	RIO ARriba	NM	27	26N	5W
79138	30039301910000	JICARILLA APACHE	10G	XTO ENERGY	BASIN	DAKOTA	RIO ARriba	NM	27	26N	5W
79138	30039301910000	JICARILLA APACHE	10G	XTO ENERGY	BLANCO	MESAVERDE	RIO ARriba	NM	27	26N	5W
79138	30039301910000	JICARILLA APACHE	10G	XTO ENERGY	OTERO	CHACRA	RIO ARriba	NM	27	26N	5W
79138	30039301910000	JICARILLA APACHE	10G	XTO ENERGY	BASIN	GALLUP	RIO ARriba	NM	27	26N	5W
78355	30039225880000	JICARILLA APACHE	8E	XTO ENERGY	BASIN	DAKOTA	RIO ARriba	NM	27	26N	5W
78355	30039225880000	JICARILLA APACHE	8E	XTO ENERGY	BLANCO	MESAVERDE	RIO ARriba	NM	27	26N	5W
67810	30039297850000	JICARILLA APACHE	8F	XTO ENERGY	OTERO	CHACRA	RIO ARriba	NM	27	26N	5W
67810	30039297850000	JICARILLA APACHE	8F	XTO ENERGY	BASIN	GALLUP	RIO ARriba	NM	27	26N	5W
67810	30039297850000	JICARILLA APACHE	8F	XTO ENERGY	BASIN	DAKOTA	RIO ARriba	NM	27	26N	5W
67810	30039297850000	JICARILLA APACHE	8F	XTO ENERGY	BLANCO	MESAVERDE	RIO ARriba	NM	27	26N	5W
77889	30039296610000	JICARILLA APACHE	8G	XTO ENERGY	BASIN	DAKOTA	RIO ARriba	NM	27	26N	5W
77889	30039296610000	JICARILLA APACHE	8G	XTO ENERGY	BLANCO	MESAVERDE	RIO ARriba	NM	27	26N	5W
78351	30039063390000	JICARILLA APACHE	5	XTO ENERGY	BLANCO S	PICTURED CLIFFS	RIO ARriba	NM	28	26N	5W
78357	30039081010000	JICARILLA APACHE	9	XTO ENERGY	BASIN	DAKOTA	RIO ARriba	NM	28	26N	5W
78357	30039081010000	JICARILLA APACHE	9	XTO ENERGY	BLANCO	MESAVERDE	RIO ARriba	NM	28	26N	5W
78314	30039081490000	JICARILLA APACHE	11	XTO ENERGY	BASIN	DAKOTA	RIO ARriba	NM	28	26N	5W

XTO WELL ID	API	WELL NAME	WELL #	OPERATOR	FIELD	RESERVOIR	COUNTY	ST	SEC	TWP	RGE
78315	30039081490000	JICARILLA APACHE	11	XTO ENERGY	OTERO	CHACRA	RIO ARRIBA	NM	28	26N	5W
78315	30039081490000	JICARILLA APACHE	11	XTO ENERGY	BLANCO	MESAVERDE	RIO ARRIBA	NM	28	26N	5W
78315	30039081490000	JICARILLA APACHE	11	XTO ENERGY	BLANCO S	PICTURED CLIFFS	RIO ARRIBA	NM	28	26N	5W
78342	30039215020000	JICARILLA APACHE	19	XTO ENERGY	OTERO	CHACRA	RIO ARRIBA	NM	28	26N	5W
78342	30039215020000	JICARILLA APACHE	19	XTO ENERGY	BLANCO S	PICTURED CLIFFS	RIO ARRIBA	NM	28	26N	5W
79060	30039224600000	JICARILLA APACHE	11E	XTO ENERGY	BASIN	DAKOTA	RIO ARRIBA	NM	28	26N	5W
78316	30039224600000	JICARILLA APACHE	11E	XTO ENERGY	BLANCO	MESAVERDE	RIO ARRIBA	NM	28	26N	5W
79100	30039301920000	JICARILLA APACHE	11F	XTO ENERGY	BASIN	DAKOTA	RIO ARRIBA	NM	28	26N	5W
79100	30039301920000	JICARILLA APACHE	11F	XTO ENERGY	BLANCO	MESAVERDE	RIO ARRIBA	NM	28	26N	5W
79100	30039301920000	JICARILLA APACHE	11F	XTO ENERGY	OTERO	CHACRA	RIO ARRIBA	NM	28	26N	5W
79100	30039301920000	JICARILLA APACHE	11F	XTO ENERGY	BASIN	GALLUP	RIO ARRIBA	NM	28	26N	5W
78359	30039225890000	JICARILLA APACHE	9E	XTO ENERGY	BASIN	DAKOTA	RIO ARRIBA	NM	28	26N	5W
78359	30039225890000	JICARILLA APACHE	9E	XTO ENERGY	BLANCO	MESAVERDE	RIO ARRIBA	NM	28	26N	5W
77728	30039296550000	JICARILLA APACHE	9F	XTO ENERGY	BASIN	GALLUP	RIO ARRIBA	NM	28	26N	5W
77728	30039296550000	JICARILLA APACHE	9F	XTO ENERGY	BLANCO	MESAVERDE	RIO ARRIBA	NM	28	26N	5W
77728	30039296550000	JICARILLA APACHE	9F	XTO ENERGY	BASIN	DAKOTA	RIO ARRIBA	NM	28	26N	5W
77728	30039296550000	JICARILLA APACHE	9F	XTO ENERGY	OTERO	CHACRA	RIO ARRIBA	NM	28	26N	5W
68459	30039301890000	JICARILLA APACHE	9G	XTO ENERGY	BASIN	GALLUP	RIO ARRIBA	NM	28	26N	5W
68459	30039301890000	JICARILLA APACHE	9G	XTO ENERGY	BASIN	DAKOTA	RIO ARRIBA	NM	28	26N	5W
68459	30039301890000	JICARILLA APACHE	9G	XTO ENERGY	BLANCO	MESAVERDE	RIO ARRIBA	NM	28	26N	5W
78309	30039062630000	JICARILLA APACHE	1	XTO ENERGY	BLANCO S	PICTURED CLIFFS	RIO ARRIBA	NM	33	26N	5W
78344	30039062150000	JICARILLA APACHE	2	XTO ENERGY	BLANCO S	PICTURED CLIFFS	RIO ARRIBA	NM	33	26N	5W
78317	30039200020000	JICARILLA APACHE	12	XTO ENERGY	OTERO	CHACRA	RIO ARRIBA	NM	33	26N	5W
78317	30039200020000	JICARILLA APACHE	12	XTO ENERGY	BASIN	DAKOTA	RIO ARRIBA	NM	33	26N	5W
78317	30039200020000	JICARILLA APACHE	12	XTO ENERGY	BLANCO	MESAVERDE	RIO ARRIBA	NM	33	26N	5W
78321	30039200060000	JICARILLA APACHE	13	XTO ENERGY	OTERO	CHACRA	RIO ARRIBA	NM	33	26N	5W
78321	30039200060000	JICARILLA APACHE	13	XTO ENERGY	BASIN	DAKOTA	RIO ARRIBA	NM	33	26N	5W
78321	30039200060000	JICARILLA APACHE	13	XTO ENERGY	BLANCO	MESAVERDE	RIO ARRIBA	NM	33	26N	5W
78321	30039200060000	JICARILLA APACHE	13	XTO ENERGY	BLANCO S	PICTURED CLIFFS	RIO ARRIBA	NM	33	26N	5W
78334	30039203440000	JICARILLA APACHE	15	XTO ENERGY	BLANCO S	PICTURED CLIFFS	RIO ARRIBA	NM	33	26N	5W
78320	30039225900000	JICARILLA APACHE	12E	XTO ENERGY	BASIN	DAKOTA	RIO ARRIBA	NM	33	26N	5W
79103	30039297870000	JICARILLA APACHE	12F	XTO ENERGY	OTERO	CHACRA	RIO ARRIBA	NM	33	26N	5W
79103	30039297870000	JICARILLA APACHE	12F	XTO ENERGY	BASIN	DAKOTA	RIO ARRIBA	NM	33	26N	5W



XTO WELL ID	API	WELL NAME	WELL #	OPERATOR	FIELD	RESERVOIR	COUNTY	ST	SEC	TWP	RGE
79103	30039297870000	JICARILLA APACHE	12F	XTO ENERGY	BASIN	GALLUP	RIO ARriba	NM	33	26N	5W
79103	30039297870000	JICARILLA APACHE	12F	XTO ENERGY	BLANCO	MESAVERDE	RIO ARriba	NM	33	26N	5W
79129	30039296540000	JICARILLA APACHE	12G	XTO ENERGY	BASIN	DAKOTA	RIO ARriba	NM	33	26N	5W
79129	30039296540000	JICARILLA APACHE	12G	XTO ENERGY	BLANCO	MESAVERDE	RIO ARriba	NM	33	26N	5W
78325	30039224460000	JICARILLA APACHE	13E	XTO ENERGY	OTERO	CHACRA	RIO ARriba	NM	33	26N	5W
78325	30039224460000	JICARILLA APACHE	13E	XTO ENERGY	BASIN	DAKOTA	RIO ARriba	NM	33	26N	5W
78325	30039224460000	JICARILLA APACHE	13E	XTO ENERGY	BLANCO	MESAVERDE	RIO ARriba	NM	33	26N	5W
79140	30039297880000	JICARILLA APACHE	13F	XTO ENERGY	BASIN	DAKOTA	RIO ARriba	NM	33	26N	5W
79140	30039297880000	JICARILLA APACHE	13F	XTO ENERGY	BLANCO	MESAVERDE	RIO ARriba	NM	33	26N	5W
77724	30039297860000	JICARILLA APACHE	13G	XTO ENERGY	BASIN	GALLUP	RIO ARriba	NM	33	26N	5W
77724	30039297860000	JICARILLA APACHE	13G	XTO ENERGY	BASIN	DAKOTA	RIO ARriba	NM	33	26N	5W
77724	30039297860000	JICARILLA APACHE	13G	XTO ENERGY	BLANCO	MESAVERDE	RIO ARriba	NM	33	26N	5W
78348	30039062600000	JICARILLA APACHE	3	XTO ENERGY	OTERO	CHACRA	RIO ARriba	NM	34	26N	5W
78348	30039062600000	JICARILLA APACHE	3	XTO ENERGY	BLANCO S	PICTURED CLIFFS	RIO ARriba	NM	34	26N	5W
78350	30039062090000	JICARILLA APACHE	4	XTO ENERGY	BLANCO S	PICTURED CLIFFS	RIO ARriba	NM	34	26N	5W
78328	30039201400000	JICARILLA APACHE	14	XTO ENERGY	OTERO	CHACRA	RIO ARriba	NM	34	26N	5W
78328	30039201400000	JICARILLA APACHE	14	XTO ENERGY	BASIN	DAKOTA	RIO ARriba	NM	34	26N	5W
78328	30039201400000	JICARILLA APACHE	14	XTO ENERGY	BLANCO	MESAVERDE	RIO ARriba	NM	34	26N	5W
78328	30039201400000	JICARILLA APACHE	14	XTO ENERGY	BLANCO S	PICTURED CLIFFS	RIO ARriba	NM	34	26N	5W
78335	30039205290000	JICARILLA APACHE	16	XTO ENERGY	OTERO	CHACRA	RIO ARriba	NM	34	26N	5W
78335	30039205290000	JICARILLA APACHE	16	XTO ENERGY	BASIN	DAKOTA	RIO ARriba	NM	34	26N	5W
78335	30039205290000	JICARILLA APACHE	16	XTO ENERGY	BLANCO	MESAVERDE	RIO ARriba	NM	34	26N	5W
78340	30039209400000	JICARILLA APACHE	17	XTO ENERGY	BLANCO S	PICTURED CLIFFS	RIO ARriba	NM	34	26N	5W
78332	30039225910000	JICARILLA APACHE	14E	XTO ENERGY	BASIN	DAKOTA	RIO ARriba	NM	34	26N	5W
78332	30039225910000	JICARILLA APACHE	14E	XTO ENERGY	BLANCO	MESAVERDE	RIO ARriba	NM	34	26N	5W
77725	30039296590000	JICARILLA APACHE	14F	XTO ENERGY	BASIN	GALLUP	RIO ARriba	NM	34	26N	5W
77725	30039296590000	JICARILLA APACHE	14F	XTO ENERGY	BASIN	DAKOTA	RIO ARriba	NM	34	26N	5W
77725	30039296590000	JICARILLA APACHE	14F	XTO ENERGY	BLANCO	MESAVERDE	RIO ARriba	NM	34	26N	5W
77899	30039296580000	JICARILLA APACHE	14G	XTO ENERGY	BLANCO	MESAVERDE	RIO ARriba	NM	34	26N	5W
78338	30039224340000	JICARILLA APACHE	16E	XTO ENERGY	BASIN	DAKOTA	RIO ARriba	NM	34	26N	5W
78338	30039224340000	JICARILLA APACHE	16E	XTO ENERGY	BLANCO	MESAVERDE	RIO ARriba	NM	34	26N	5W
78338	30039224340000	JICARILLA APACHE	16E	XTO ENERGY	OTERO	CHACRA	RIO ARriba	NM	34	26N	5W
78338	30039224340000	JICARILLA APACHE	16E	XTO ENERGY	BASIN	GALLUP	RIO ARriba	NM	34	26N	5W

XTO WELL ID	API	WELL NAME	WELL #	OPERATOR	FIELD	RESERVOIR	COUNTY	ST	SEC	TWP	RGE
77727	30039296570000	JICARILLA APACHE	16F	XTO ENERGY	BASIN	DAKOTA	RIO ARriba	NM	34	26N	5W
77727	30039296570000	JICARILLA APACHE	16F	XTO ENERGY	BLANCO	MESAVERDE	RIO ARriba	NM	34	26N	5W
77727	30039296570000	JICARILLA APACHE	16F	XTO ENERGY	BASIN	GALLUP	RIO ARriba	NM	34	26N	5W
77887	30039296560000	JICARILLA APACHE	16G	XTO ENERGY	BASIN	DAKOTA	RIO ARriba	NM	34	26N	5W
77887	30039296560000	JICARILLA APACHE	16G	XTO ENERGY	BLANCO	MESAVERDE	RIO ARriba	NM	34	26N	5W
95199	30039077870000	NE BLANCO UNIT	4	BP AMERICA	BLANCO	MESAVERDE	RIO ARriba	NM	21	30N	7W
95241	30039077700000	NE BLANCO UNIT	6	BP AMERICA	BLANCO	MESAVERDE	RIO ARriba	NM	29	30N	7W
95276	30039078800000	NE BLANCO UNIT	8	BP AMERICA	BLANCO	MESAVERDE	RIO ARriba	NM	10	30N	7W
95113	30039078300000	NE BLANCO UNIT	10	BP AMERICA	BLANCO	MESAVERDE	RIO ARriba	NM	16	30N	7W
95125	30039079470000	NE BLANCO UNIT	11	BP AMERICA	BLANCO	MESAVERDE	RIO ARriba	NM	25	31N	7W
95127	30039078020000	NE BLANCO UNIT	13	BP AMERICA	BLANCO	MESAVERDE	RIO ARriba	NM	20	30N	7W
95129	30039079190000	NE BLANCO UNIT	14	BP AMERICA	BLANCO	MESAVERDE	RIO ARriba	NM	2	30N	7W
95131	30039079130000	NE BLANCO UNIT	15	BP AMERICA	BLANCO	MESAVERDE	RIO ARriba	NM	2	30N	7W
95133	30039079250000	NE BLANCO UNIT	16	BP AMERICA	BLANCO	MESAVERDE	RIO ARriba	NM	3	30N	7W
95135	30039078810000	NE BLANCO UNIT	17	BP AMERICA	BLANCO	MESAVERDE	RIO ARriba	NM	9	30N	7W
95137	30039078880000	NE BLANCO UNIT	18	BP AMERICA	BLANCO	MESAVERDE	RIO ARriba	NM	9	30N	7W
95139	30039078190000	NE BLANCO UNIT	19	BP AMERICA	BLANCO	MESAVERDE	RIO ARriba	NM	20	30N	7W
95152	30039078630000	NE BLANCO UNIT	25	BP AMERICA	BLANCO	MESAVERDE	RIO ARriba	NM	17	30N	7W
95153	30039078710000	NE BLANCO UNIT	26	BP AMERICA	BLANCO	MESAVERDE	RIO ARriba	NM	8	30N	7W
95155	30039078970000	NE BLANCO UNIT	27	BP AMERICA	BLANCO	MESAVERDE	RIO ARriba	NM	8	30N	7W
95157	30039079300000	NE BLANCO UNIT	28	BP AMERICA	BLANCO	MESAVERDE	RIO ARriba	NM	34	31N	7W
95186	30039077850000	NE BLANCO UNIT	34	BP AMERICA	BLANCO	MESAVERDE	RIO ARriba	NM	19	30N	7W
95188	30039077950000	NE BLANCO UNIT	35	BP AMERICA	BLANCO	MESAVERDE	RIO ARriba	NM	19	30N	7W
95245	30039182430000	NE BLANCO UNIT	62	BP AMERICA	BLANCO	MESAVERDE	RIO ARriba	NM	30	31N	6W
95114	30039078930000	NE BLANCO UNIT	101	BP AMERICA	BLANCO	MESAVERDE	RIO ARriba	NM	10	30N	7W
95116	30039098070000	NE BLANCO UNIT	102	BP AMERICA	BLANCO	MESAVERDE	RIO ARriba	NM	3	30N	7W
95112	30039297950000	NE BLANCO UNIT	342	BP AMERICA	BLANCO	MESAVERDE	RIO ARriba	NM	17	30N	7W
162792	30039242140000	NE BLANCO UNIT	401	BP AMERICA	BASIN	FRUITLAND COAL	RIO ARriba	NM	9	30N	7W
162792	30039242170000	NE BLANCO UNIT	407	BP AMERICA	BASIN	FRUITLAND COAL	RIO ARriba	NM	21	30N	7W
162792	30039242150000	NE BLANCO UNIT	409	BP AMERICA	BASIN	FRUITLAND COAL	RIO ARriba	NM	10	30N	7W
162792	30039243650000	NE BLANCO UNIT	411	BP AMERICA	BASIN	FRUITLAND COAL	RIO ARriba	NM	10	30N	7W
162792	30039242160000	NE BLANCO UNIT	413	BP AMERICA	BASIN	FRUITLAND COAL	RIO ARriba	NM	20	30N	7W
162792	30039243200000	NE BLANCO UNIT	415	BP AMERICA	BASIN	FRUITLAND COAL	RIO ARriba	NM	2	30N	7W

XTO WELL ID	API	WELL NAME	WELL #	OPERATOR	FIELD	RESERVOIR	COUNTY	ST	SEC	TWTP	RGE
162792	30039243210000	NE BLANCO UNIT	417	BP AMERICA	BASIN	FRUITLAND COAL	RIO ARRIBA	NM	2	30N	7W
162792	30039243550000	NE BLANCO UNIT	419	BP AMERICA	BASIN	FRUITLAND COAL	RIO ARRIBA	NM	3	30N	7W
162792	30039243220000	NE BLANCO UNIT	425	BP AMERICA	BASIN	FRUITLAND COAL	RIO ARRIBA	NM	7	30N	7W
162792	30039243260000	NE BLANCO UNIT	427	BP AMERICA	BASIN	FRUITLAND COAL	RIO ARRIBA	NM	16	30N	7W
162792	30039243560000	NE BLANCO UNIT	429	BP AMERICA	BASIN	FRUITLAND COAL	RIO ARRIBA	NM	8	30N	7W
162792	30039243390000	NE BLANCO UNIT	431	BP AMERICA	BASIN	FRUITLAND COAL	RIO ARRIBA	NM	17	30N	7W
162792	30039243530000	NE BLANCO UNIT	433	BP AMERICA	BASIN	FRUITLAND COAL	RIO ARRIBA	NM	19	30N	7W
162792	30039250490000	NE BLANCO UNIT	475	BP AMERICA	BASIN	FRUITLAND COAL	RIO ARRIBA	NM	20	30N	7W
162792	30039244480000	NE BLANCO UNIT	477	BP AMERICA	BASIN	FRUITLAND COAL	RIO ARRIBA	NM	29	30N	7W
162792	30039244000000	NE BLANCO UNIT	481	BP AMERICA	BASIN	FRUITLAND COAL	RIO ARRIBA	NM	36	31N	7W
162792	30039243990000	NE BLANCO UNIT	483	BP AMERICA	BASIN	FRUITLAND COAL	RIO ARRIBA	NM	36	31N	7W
162792	30039245940000	NE BLANCO UNIT	485	BP AMERICA	BASIN	FRUITLAND COAL	RIO ARRIBA	NM	3	30N	7W
162792	30039246590000	NE BLANCO UNIT	491	BP AMERICA	BASIN	FRUITLAND COAL	RIO ARRIBA	NM	25	31N	7W
162792	30039246200000	NE BLANCO UNIT	493	BP AMERICA	BASIN	FRUITLAND COAL	RIO ARRIBA	NM	25	31N	7W
162792	30039246210000	NE BLANCO UNIT	495	BP AMERICA	BASIN	FRUITLAND COAL	RIO ARRIBA	NM	30	31N	6W
162792	30039246250000	NE BLANCO UNIT	497	BP AMERICA	BASIN	FRUITLAND COAL	RIO ARRIBA	NM	30	31N	6W
162792	30039247330000	NE BLANCO UNIT	499	BP AMERICA	BASIN	FRUITLAND COAL	RIO ARRIBA	NM	20	31N	6W
162792	30039251770000	NE BLANCO UNIT	505	BP AMERICA	BASIN	FRUITLAND COAL	RIO ARRIBA	NM	21	30N	7W
95115	30039217250000	NE BLANCO UNIT	101A	BP AMERICA	BLANCO	MESAVERDE	RIO ARRIBA	NM	10	30N	7W
95117	30039217360000	NE BLANCO UNIT	102A	BP AMERICA	BLANCO	MESAVERDE	RIO ARRIBA	NM	3	30N	7W
95124	30039217480000	NE BLANCO UNIT	10A	BP AMERICA	BLANCO	MESAVERDE	RIO ARRIBA	NM	16	30N	7W
95112	30039298540000	NE BLANCO UNIT	10B	BP AMERICA	BLANCO	MESAVERDE	RIO ARRIBA	NM	16	30N	7W
95112	30039274160000	NE BLANCO UNIT	11A	BP AMERICA	BLANCO	MESAVERDE	RIO ARRIBA	NM	25	31N	7W
95128	30039224720000	NE BLANCO UNIT	13A	BP AMERICA	BLANCO	MESAVERDE	RIO ARRIBA	NM	20	30N	7W
95112	30039274800000	NE BLANCO UNIT	13B	BP AMERICA	BLANCO	MESAVERDE	RIO ARRIBA	NM	20	30N	7W
95112	30039297480000	NE BLANCO UNIT	13M	BP AMERICA	BLANCO	MESAVERDE	RIO ARRIBA	NM	20	30N	7W
95130	30039220840000	NE BLANCO UNIT	14A	BP AMERICA	BLANCO	MESAVERDE	RIO ARRIBA	NM	2	30N	7W
95132	30039236860000	NE BLANCO UNIT	15A	BP AMERICA	BLANCO	MESAVERDE	RIO ARRIBA	NM	2	30N	7W
95134	30039217220000	NE BLANCO UNIT	16A	BP AMERICA	BLANCO	MESAVERDE	RIO ARRIBA	NM	3	30N	7W
95136	30039216950000	NE BLANCO UNIT	17A	BP AMERICA	BLANCO	MESAVERDE	RIO ARRIBA	NM	9	30N	7W
95138	30039216960000	NE BLANCO UNIT	18A	BP AMERICA	BLANCO	MESAVERDE	RIO ARRIBA	NM	9	30N	7W
95140	30039220270000	NE BLANCO UNIT	19A	BP AMERICA	BLANCO	MESAVERDE	RIO ARRIBA	NM	20	30N	7W
95112	30039295970000	NE BLANCO UNIT	219M	BP AMERICA	BLANCO	MESAVERDE	RIO ARRIBA	NM	30	31N	6W

XTO WELL ID	API	WELL NAME	WELL #	OPERATOR	FIELD	RESERVOIR	COUNTY	ST	SEC	TWP	RGE
95150	30039216970000	NE BLANCO UNIT	24A	BP AMERICA	BLANCO	MESAVERDE	RIO ARRIBA	NM	17	30N	7W
95151	30039225640000	NE BLANCO UNIT	24R	BP AMERICA	BLANCO	MESAVERDE	RIO ARRIBA	NM	17	30N	7W
95156	30039216940000	NE BLANCO UNIT	27A	BP AMERICA	BLANCO	MESAVERDE	RIO ARRIBA	NM	8	30N	7W
95112	30039270510000	NE BLANCO UNIT	302E	BP AMERICA	BLANCO	MESAVERDE	RIO ARRIBA	NM	30	31N	6W
95112	30039274470000	NE BLANCO UNIT	303E	BP AMERICA	BLANCO	MESAVERDE	RIO ARRIBA	NM	20	31N	6W
95112	30039274460000	NE BLANCO UNIT	304E	BP AMERICA	BLANCO	MESAVERDE	RIO ARRIBA	NM	30	31N	6W
95112	30039275000000	NE BLANCO UNIT	327M	BP AMERICA	BLANCO	MESAVERDE	RIO ARRIBA	NM	20	31N	6W
95112	30039301490000	NE BLANCO UNIT	344M	BP AMERICA	BLANCO	MESAVERDE	RIO ARRIBA	NM	25	31N	7W
162792	30039295940000	NE BLANCO UNIT	401A	BP AMERICA	BASIN	FRUITLAND COAL	RIO ARRIBA	NM	9	30N	7W
162792	30039277500000	NE BLANCO UNIT	403A	BP AMERICA	BASIN	FRUITLAND COAL	RIO ARRIBA	NM	9	30N	7W
162792	30039247850000	NE BLANCO UNIT	403R	BP AMERICA	BASIN	FRUITLAND COAL	RIO ARRIBA	NM	9	30N	7W
162792	30039273010000	NE BLANCO UNIT	407A	BP AMERICA	BASIN	FRUITLAND COAL	RIO ARRIBA	NM	21	30N	7W
162792	30039296280000	NE BLANCO UNIT	409A	BP AMERICA	BASIN	FRUITLAND COAL	RIO ARRIBA	NM	10	30N	7W
162792	30039277020000	NE BLANCO UNIT	411A	BP AMERICA	BASIN	FRUITLAND COAL	RIO ARRIBA	NM	10	30N	7W
162792	30039272990000	NE BLANCO UNIT	413A	BP AMERICA	BASIN	FRUITLAND COAL	RIO ARRIBA	NM	20	30N	7W
162792	30039249460000	NE BLANCO UNIT	413R	BP AMERICA	BASIN	FRUITLAND COAL	RIO ARRIBA	NM	20	30N	7W
162792	30039300320000	NE BLANCO UNIT	415A	BP AMERICA	BASIN	FRUITLAND COAL	RIO ARRIBA	NM	2	30N	7W
162792	30039302140000	NE BLANCO UNIT	417A	BP AMERICA	BASIN	FRUITLAND COAL	RIO ARRIBA	NM	2	30N	7W
162792	30039303080000	NE BLANCO UNIT	419A	BP AMERICA	BASIN	FRUITLAND COAL	RIO ARRIBA	NM	3	30N	7W
162792	30039246410000	NE BLANCO UNIT	421R	BP AMERICA	BASIN	FRUITLAND COAL	RIO ARRIBA	NM	4	30N	7W
162792	30039305100000	NE BLANCO UNIT	423A	BP AMERICA	BASIN	FRUITLAND COAL	RIO ARRIBA	NM	8	30N	7W
162792	30039250160000	NE BLANCO UNIT	423R	BP AMERICA	BASIN	FRUITLAND COAL	RIO ARRIBA	NM	8	30N	7W
162792	30039246980000	NE BLANCO UNIT	425R	BP AMERICA	BASIN	FRUITLAND COAL	RIO ARRIBA	NM	8	30N	7W
162792	30039298710000	NE BLANCO UNIT	427A	BP AMERICA	BASIN	FRUITLAND COAL	RIO ARRIBA	NM	16	30N	7W
162792	30039247950000	NE BLANCO UNIT	427R	BP AMERICA	BASIN	FRUITLAND COAL	RIO ARRIBA	NM	16	30N	7W
162792	30039298860000	NE BLANCO UNIT	429A	BP AMERICA	BASIN	FRUITLAND COAL	RIO ARRIBA	NM	8	30N	7W
162792	30039248780000	NE BLANCO UNIT	429R	BP AMERICA	BASIN	FRUITLAND COAL	RIO ARRIBA	NM	17	30N	7W
95208	30039217230000	NE BLANCO UNIT	44A	BP AMERICA	BLANCO	MESAVERDE	RIO ARRIBA	NM	4	30N	7W
162792	30039296140000	NE BLANCO UNIT	466A	BP AMERICA	BASIN	FRUITLAND COAL	RIO ARRIBA	NM	34	31N	7W
162792	30039277510000	NE BLANCO UNIT	468A	BP AMERICA	BASIN	FRUITLAND COAL	RIO ARRIBA	NM	2	30N	7W
162792	30039253150000	NE BLANCO UNIT	479R	BP AMERICA	BASIN	FRUITLAND COAL	RIO ARRIBA	NM	20	30N	7W
162792	30039277150000	NE BLANCO UNIT	483A	BP AMERICA	BASIN	FRUITLAND COAL	RIO ARRIBA	NM	36	31N	7W
162792	30039305110000	NE BLANCO UNIT	485A	BP AMERICA	BASIN	FRUITLAND COAL	RIO ARRIBA	NM	3	30N	7W

XTO WELL ID	API	WELL NAME	WELL #	OPERATOR	FIELD	RESERVOIR	COUNTY	ST	SEC	TWP	RGE
162792	30039274750000	NE BLANCO UNIT	486A	BP AMERICA	BASIN	FRUITLAND COAL	RIO ARRIBA	NM	30	31N	6W
162792	30039299330000	NE BLANCO UNIT	493A	BP AMERICA	BASIN	FRUITLAND COAL	RIO ARRIBA	NM	25	31N	7W
162792	30039277010000	NE BLANCO UNIT	495A	BP AMERICA	BASIN	FRUITLAND COAL	RIO ARRIBA	NM	30	31N	6W
162792	30039274440000	NE BLANCO UNIT	497A	BP AMERICA	BASIN	FRUITLAND COAL	RIO ARRIBA	NM	30	31N	6W
162792	30039274450000	NE BLANCO UNIT	499A	BP AMERICA	BASIN	FRUITLAND COAL	RIO ARRIBA	NM	20	31N	6W
95218	30039216980000	NE BLANCO UNIT	4A	BP AMERICA	BLANCO	MESAVERDE	RIO ARRIBA	NM	21	30N	7W
95112	30039300720000	NE BLANCO UNIT	4M	BP AMERICA	BLANCO	MESAVERDE	RIO ARRIBA	NM	21	30N	7W
95112	30039274480000	NE BLANCO UNIT	68A	BP AMERICA	BLANCO	MESAVERDE	RIO ARRIBA	NM	35	31N	7W
95258	30039220290000	NE BLANCO UNIT	6A	BP AMERICA	BLANCO	MESAVERDE	RIO ARRIBA	NM	29	30N	7W
95274	30039220280000	NE BLANCO UNIT	7A	BP AMERICA	BLANCO	MESAVERDE	RIO ARRIBA	NM	21	30N	7W
95275	30039237590000	NE BLANCO UNIT	7R	BP AMERICA	BLANCO	MESAVERDE	RIO ARRIBA	NM	21	30N	7W
95277	30039217240000	NE BLANCO UNIT	8A	BP AMERICA	BLANCO	MESAVERDE	RIO ARRIBA	NM	10	30N	7W
69994	30039253300000	CARSON FEDERAL H	1	XTO ENERGY	BASIN	FRUITLAND COAL	RIO ARRIBA	NM	4	29N	4W
72198	30039253300000	CARSON FEDERAL H	1	XTO ENERGY	BLANCO	MESAVERDE	RIO ARRIBA	NM	4	29N	4W
71298	30039261980000	CARSON FEDERAL I	1A	XTO ENERGY	BLANCO	MESAVERDE	RIO ARRIBA	NM	34	28N	4W
72365	30039269090000	CARSON FEDERAL I	1B	XTO ENERGY	BLANCO	MESAVERDE	RIO ARRIBA	NM	34	28N	4W
72470	30039296020000	CARSON FEDERAL I	1C	XTO ENERGY	BLANCO	MESAVERDE	RIO ARRIBA	NM	34	28N	4W
72204	30039265050000	CARSON FEDERAL I	1R	XTO ENERGY	BLANCO	MESAVERDE	RIO ARRIBA	NM	34	28N	4W
67927	30039215240000	CONOCO	6	XTO ENERGY	GOBERNADOR	PICTURED CLIFFS	RIO ARRIBA	NM	19	29N	4W
67932	30039253010000	DUGAN	1	XTO ENERGY	BASIN	FRUITLAND COAL	RIO ARRIBA	NM	3	29N	5W
67933	30039253540000	DUGAN FEDERAL	2	XTO ENERGY	BASIN	FRUITLAND COAL	RIO ARRIBA	NM	3	29N	5W
67934	30039277660000	DUGAN FEDERAL	4	XTO ENERGY	BASIN	FRUITLAND COAL	RIO ARRIBA	NM	3	29N	5W
70384	30039252780000	GREGORY FEDERAL A	1	XTO ENERGY	BLANCO	MESAVERDE	RIO ARRIBA	NM	27	28N	4W
72323	30039269230000	GREGORY FEDERAL A	1A	XTO ENERGY	BLANCO	MESAVERDE	RIO ARRIBA	NM	27	28N	4W
72471	30039295030000	GREGORY FEDERAL A	1B	XTO ENERGY	BLANCO	MESAVERDE	RIO ARRIBA	NM	27	28N	4W
69997	30039276770000	MESTENAS CANYON	1	XTO ENERGY	BASIN	FRUITLAND COAL	RIO ARRIBA	NM	4	29N	4W
68090	30039252800000	PHILLIPS-RIO ARRIBA A	1	XTO ENERGY	BASIN	FRUITLAND COAL	RIO ARRIBA	NM	11	29N	5W
68091	30039253250000	PHILLIPS-RIO ARRIBA B	1	XTO ENERGY	BASIN	FRUITLAND COAL	RIO ARRIBA	NM	12	29N	5W
68092	30039253260000	PHILLIPS-RIO ARRIBA C	1	XTO ENERGY	BASIN	FRUITLAND COAL	RIO ARRIBA	NM	13	29N	5W
68097	30039252720000	RIO ARRIBA	1	XTO ENERGY	BASIN	FRUITLAND COAL	RIO ARRIBA	NM	14	29N	5W
69998	30039276780000	RUBEN CANYON	1	XTO ENERGY	BASIN	FRUITLAND COAL	RIO ARRIBA	NM	3	29N	4W
71097	30039207000000	VALENCIA CANYON UNIT	1	XTO ENERGY	CHOZA MESA	PICTURED CLIFFS	RIO ARRIBA	NM	23	28N	4W
71113	30039213500000	VALENCIA CANYON UNIT	3	XTO ENERGY	CHOZA MESA	PICTURED CLIFFS	RIO ARRIBA	NM	22	28N	4W

XTO WELL ID	API	WELL NAME	WELL #	OPERATOR	FIELD	RESERVOIR	COUNTY	ST	SEC	TWP	RGE
71121	30039214780000	VALENCIA CANYON UNIT	7	XTO ENERGY	CHOZA MESA	PICTURED CLIFFS	RIO ARriba	NM	36	28N	4W
71122	30039214710000	VALENCIA CANYON UNIT	8	XTO ENERGY	CHOZA MESA	PICTURED CLIFFS	RIO ARriba	NM	25	28N	4W
71123	30039214880000	VALENCIA CANYON UNIT	9	XTO ENERGY	CHOZA MESA	PICTURED CLIFFS	RIO ARriba	NM	15	28N	4W
71098	30039214760000	VALENCIA CANYON UNIT	10	XTO ENERGY	CHOZA MESA	PICTURED CLIFFS	RIO ARriba	NM	34	28N	4W
71099	30039214720000	VALENCIA CANYON UNIT	11	XTO ENERGY	CHOZA MESA	PICTURED CLIFFS	RIO ARriba	NM	26	28N	4W
71100	30039214730000	VALENCIA CANYON UNIT	12	XTO ENERGY	CHOZA MESA	PICTURED CLIFFS	RIO ARriba	NM	26	28N	4W
71101	30039214690000	VALENCIA CANYON UNIT	13	XTO ENERGY	CHOZA MESA	PICTURED CLIFFS	RIO ARriba	NM	22	28N	4W
71104	30039214700000	VALENCIA CANYON UNIT	16	XTO ENERGY	CHOZA MESA	PICTURED CLIFFS	RIO ARriba	NM	23	28N	4W
71105	30039215980000	VALENCIA CANYON UNIT	17	XTO ENERGY	CHOZA MESA	PICTURED CLIFFS	RIO ARriba	NM	26	28N	4W
71106	30039215970000	VALENCIA CANYON UNIT	19	XTO ENERGY	CHOZA MESA	PICTURED CLIFFS	RIO ARriba	NM	25	28N	4W
71109	30039215930000	VALENCIA CANYON UNIT	25	XTO ENERGY	CHOZA MESA	PICTURED CLIFFS	RIO ARriba	NM	15	28N	4W
71111	30039215950000	VALENCIA CANYON UNIT	27	XTO ENERGY	BASIN	FRUITLAND COAL	RIO ARriba	NM	22	28N	4W
71111	30039215950000	VALENCIA CANYON UNIT	27	XTO ENERGY	CHOZA MESA	PICTURED CLIFFS	RIO ARriba	NM	22	28N	4W
71114	30039216120000	VALENCIA CANYON UNIT	35	XTO ENERGY	BLANCO	MESAVERDE	RIO ARriba	NM	34	28N	4W
71116	30039220820000	VALENCIA CANYON UNIT	40	XTO ENERGY	BLANCO	MESAVERDE	RIO ARriba	NM	35	28N	4W
71118	30039224420000	VALENCIA CANYON UNIT	43	XTO ENERGY	BLANCO	MESAVERDE	RIO ARriba	NM	27	28N	4W
72324	30039269210000	VALENCIA CANYON UNIT	46	XTO ENERGY	BLANCO	MESAVERDE	RIO ARriba	NM	35	28N	4W
74217	30039295040000	VALENCIA CANYON UNIT	47	XTO ENERGY	BLANCO	MESAVERDE	RIO ARriba	NM	22	28N	4W
72474	30039296040000	VALENCIA CANYON UNIT	40B	XTO ENERGY	BLANCO	MESAVERDE	RIO ARriba	NM	35	28N	4W
72205	30039265040000	VALENCIA CANYON UNIT	43A	XTO ENERGY	BLANCO	MESAVERDE	RIO ARriba	NM	27	28N	4W
72363	30039269220000	VALENCIA CANYON UNIT	43B	XTO ENERGY	BLANCO	MESAVERDE	RIO ARriba	NM	27	28N	4W
72364	30039269240000	VALENCIA CANYON UNIT	43C	XTO ENERGY	BLANCO	MESAVERDE	RIO ARriba	NM	27	28N	4W
71119	30039238110000	VALENCIA CANYON UNIT	45A	XTO ENERGY	BLANCO	MESAVERDE	RIO ARriba	NM	34	28N	4W
72362	30039269080000	VALENCIA CANYON UNIT	45B	XTO ENERGY	BLANCO	MESAVERDE	RIO ARriba	NM	34	28N	4W
72475	30039296970000	VALENCIA CANYON UNIT	45C	XTO ENERGY	BLANCO S	PICTURED CLIFFS	RIO ARriba	NM	34	28N	4W
72475	30039296970000	VALENCIA CANYON UNIT	45C	XTO ENERGY	BASIN	FRUITLAND COAL	RIO ARriba	NM	34	28N	4W
68466	30039276790000	VAQUEROS CANYON	1	XTO ENERGY	BASIN	FRUITLAND COAL	RIO ARriba	NM	10	29N	4W
68466	30039276790000	VAQUEROS CANYON	1	XTO ENERGY	AZTEC	PICTURED CLIFFS	RIO ARriba	NM	10	29N	4W
79463	30039055960000	APACHE FEDERAL	6	XTO ENERGY	BALLARD	PICTURED CLIFFS	RIO ARriba	NM	7	24N	5W
79455	30039055660000	APACHE FEDERAL	13	XTO ENERGY	BASIN	DAKOTA	RIO ARriba	NM	7	24N	5W
79459	30039601250000	APACHE FEDERAL	15	XTO ENERGY	BASIN	DAKOTA	RIO ARriba	NM	7	24N	5W
79459	30039601250000	APACHE FEDERAL	15	XTO ENERGY	BALLARD	PICTURED CLIFFS	RIO ARriba	NM	7	24N	5W
68666	30039296780000	APACHE FEDERAL	16	XTO ENERGY	BALLARD	PICTURED CLIFFS	RIO ARriba	NM	7	24N	5W

XTO WELL ID	API	WELL NAME	WELL #	OPERATOR	FIELD	RESERVOIR	COUNTY	ST	SEC	TWP	RGE
79456	30039226720000	APACHE FEDERAL	13E	XTO ENERGY	BASIN	DAKOTA	RIO ARriba	NM	7	24N	5W
79456	30039226720000	APACHE FEDERAL	13E	XTO ENERGY	BALLARD	PICTURED CLIFFS	RIO ARriba	NM	7	24N	5W
79465	30039056100000	APACHE FEDERAL	8	XTO ENERGY	BASIN	DAKOTA	RIO ARriba	NM	8	24N	5W
79465	30039056100000	APACHE FEDERAL	8	XTO ENERGY	OTERO	GALLUP	RIO ARriba	NM	8	24N	5W
79454	30039226730000	APACHE FEDERAL	11E	XTO ENERGY	BASIN	DAKOTA	RIO ARriba	NM	8	24N	5W
79454	30039226730000	APACHE FEDERAL	11E	XTO ENERGY	BALLARD	PICTURED CLIFFS	RIO ARriba	NM	8	24N	5W
79467	30039230400000	APACHE FEDERAL	8E	XTO ENERGY	BASIN	DAKOTA	RIO ARriba	NM	8	24N	5W
97314	30039230400000	APACHE FEDERAL	8E	XTO ENERGY	OTERO	GALLUP	RIO ARriba	NM	8	24N	5W
79450	30039054480000	APACHE FEDERAL	1	XTO ENERGY	BALLARD	PICTURED CLIFFS	RIO ARriba	NM	17	24N	5W
79464	30039054830000	APACHE FEDERAL	7	XTO ENERGY	BALLARD	PICTURED CLIFFS	RIO ARriba	NM	17	24N	5W
79442	30039054770000	APACHE FEDERAL	10	XTO ENERGY	OTERO	GALLUP	RIO ARriba	NM	18	24N	5W
79457	30039055140000	APACHE FEDERAL	14	XTO ENERGY	BASIN	DAKOTA	RIO ARriba	NM	18	24N	5W
68667	30039296790000	APACHE FEDERAL	17	XTO ENERGY	BALLARD	PICTURED CLIFFS	RIO ARriba	NM	18	24N	5W
79452	30039226750000	APACHE FEDERAL	10E	XTO ENERGY	BASIN	DAKOTA	RIO ARriba	NM	18	24N	5W
523809	30039296580000	JICARILLA APACHE (ZONE P&A)	14G	XTO ENERGY	BASIN	DAKOTA	RIO ARriba	NM	34	26N	5W
509489	30039054770000	APACHE FEDERAL (ZONE P&A)	10	XTO ENERGY	BASIN	DAKOTA	RIO ARriba	NM	18	24N	5W
72467	30039269240000	VALENCIA CANYON 043C MC	043C	XTO ENERGY	BLANCO	MANCOS	RIO ARriba	NM	27	28N	4W



Schedule 1.2(R)(B) - Excluded Wells

Attached to and made a part thereof that certain Assignment and Bill of Sale  
dated effective November 1, 2017, by and between XTO Energy Inc., Exxon Mobil Corporation, and ExxonMobil Oil Corporation, as Assignor,  
and Hilcorp San Juan, L.P., as Assignee

Working Interest Wells

XTO WELL ID	API	WELL	OPERATOR	FIELD	COUNTY	ST	SEC	TWP	RGE
	30039303360000	ROSA UNIT 72B MC	WPX ENERGY PROD LLC	BASIN MANCOS	RIO ARriba	NM	06I	31N	5W
71208	30039235060000	ROSA UNIT 108 DK	WILLIAMS PRODUCTION COMPANY	BASIN DAKOTA	RIO ARriba	NM	07G	31N	5W
71209	30039235060000	ROSA UNIT 108 MC	WILLIAMS PRODUCTION COMPANY	BLANCO MESAVERDE	RIO ARriba	NM	07G	31N	5W
	30039308040000	ROSA UNIT 154B MC	WPX ENERGY PROD LLC	BASIN MANCOS	RIO ARriba	NM	07P	31N	5W
	30039306920000	ROSA UNIT 41C MC	WPX ENERGY PROD LLC	BASIN MANCOS	RIO ARriba	NM	08B	31N	5W
71211	30039235200000	ROSA UNIT 109 GL	WILLIAMS PRODUCTION COMPANY	LAGUNA SECA GALLUP	RIO ARriba	NM	09M	31N	5W
71210	30039235200000	ROSA UNIT 109 DK	WILLIAMS PRODUCTION COMPANY	BASIN DAKOTA	RIO ARriba	NM	09M	31N	5W
	30039301970000	ROSA UNIT 153C MC	WPX ENERGY PROD LLC	BASIN MANCOS	RIO ARriba	NM	17C	31N	5W
	30039313130000	ROSA UNIT 640H MC	WPX ENERGY PROD LLC	BASIN MANCOS	RIO ARriba	NM	19C	31N	5W
	30039313140000	ROSA UNIT 641H MC	WPX ENERGY PROD LLC	BASIN MANCOS	RIO ARriba	NM	19C	31N	5W
	30039313150000	ROSA UNIT 642H MC	WPX ENERGY PROD LLC	BASIN MANCOS	RIO ARriba	NM	19C	31N	5W
	30039313170000	ROSA UNIT 643H MC	WPX ENERGY PROD LLC	BASIN MANCOS	RIO ARriba	NM	19C	31N	5W
	30039313200000	ROSA UNIT 648H (109H) MC	WPX ENERGY PROD LLC	BASIN MANCOS	RIO ARriba	NM	19C	31N	5W
	30039307640000	ROSA UNIT 183C MC	WPX ENERGY PROD LLC	BASIN MANCOS	RIO ARriba	NM	19H	31N	5W
	30039302200000	ROSA UNIT 85C MC	WPX ENERGY PROD LLC	BASIN MANCOS	RIO ARriba	NM	20A	31N	5W
	30039303810000	ROSA UNIT 17C MC	WPX ENERGY PROD LLC	BASIN MANCOS	RIO ARriba	NM	20L	31N	5W
	30039301860000	ROSA UNIT 189 MC	WPX ENERGY PROD LLC	BASIN MANCOS	RIO ARriba	NM	21G	31N	5W
	30039301850000	ROSA UNIT 187C MC	WPX ENERGY PROD LLC	BASIN MANCOS	RIO ARriba	NM	21M	31N	5W
	30039301600000	ROSA UNIT 186 MC	WPX ENERGY PROD LLC	BASIN MANCOS	RIO ARriba	NM	27E	31N	5W
	30039301810000	ROSA UNIT 6C DK	WPX ENERGY PROD LLC	BASIN DAKOTA	RIO ARriba	NM	27M	31N	5W
	30039301810000	ROSA UNIT 6C MC	WPX ENERGY PROD LLC	BASIN MANCOS	RIO ARriba	NM	27M	31N	5W
	30039301810000	ROSA UNIT 6C MV	WPX ENERGY PROD LLC	BLANCO MESAVERDE	RIO ARriba	NM	27M	31N	5W
	30039300030000	ROS AUNIT 168C MC	WPX ENERGY PROD LLC	BASIN MANCOS	RIO ARriba	NM	28A	31N	5W
	30039298330000	ROSA UNIT 146B MC	WPX ENERGY PROD LLC	BASIN MANCOS	RIO ARriba	NM	28L	31N	5W
	30039298410000	ROSA UNIT 166B MC	WPX ENERGY PROD LLC	BASIN MANCOS	RIO ARriba	NM	30G	31N	5W
	30039307190000	ROSA UNIT 162C MC	WPX ENERGY PROD LLC	BASIN MANCOS	RIO ARriba	NM	30O	31N	5W
	30039306910000	ROSA UNIT 137C MC	WPX ENERGY PROD LLC	BASIN MANCOS	RIO ARriba	NM	31O	31N	5W
	30039225380000	ROSA UNIT 77 GL	WPX ENERGY PROD LLC	LAGUNA SECA GALLUP	RIO ARriba	NM	33L	31N	5W

XTO WELL ID	API	WELL	OPERATOR	FIELD	COUNTY	ST	SEC	TWP	RGE
	30039301430000	ROSA AUNIT 184 C MS	WPX ENERGY PROD LLC	BASIN MANCOS	RIO ARriba	NM	34B	31N	5W
	30039299090000	ROSA UNIT 188C MC	WPX ENERGY PROD LLC	BASIN MANCOS	RIO ARriba	NM	34N	31N	5W
	30039272420000	ROSA UNIT 164B DK	WPX ENERGY PROD LLC	BASIN DAKOTA	RIO ARriba	NM	01J	31N	6W
	30039272420000	ROSA UNIT 164B MV	WPX ENERGY PROD LLC	BLANCO MESAVERDE	RIO ARriba	NM	01J	31N	6W
	30039301090000	ROSA UNIT 164C MC	WPX ENERGY PROD LLC	BASIN MANCOS	RIO ARriba	NM	01J	31N	6W
	30039301960000	ROSA UNIT COM 148C DK	WPX ENERGY PROD LLC	BASIN DAKOTA	RIO ARriba	NM	02N	31N	6W
	30039301960000	ROSA UNIT COM 148C MV	WPX ENERGY PROD LLC	BLANCO MESAVERDE	RIO ARriba	NM	02N	31N	6W
97301	30039307550000	ROSA UNIT COM 169D MC	WPX ENERGY PROD LLC	BASIN MANCOS	RIO ARriba	NM	03J	31N	6W
	30039301790000	ROSA UNIT 9C MC	WPX ENERGY PROD LLC	BASIN MANCOS	RIO ARriba	NM	11M	31N	6W
	30039307230000	ROSA UNIT 149C MC	WPX ENERGY PROD LLC	BASIN MANCOS	RIO ARriba	NM	12F	31N	6W
	30039307540000	ROSA UNIT 20 D MC	WPX ENERGY PROD LLC	BASIN MANCOS	RIO ARriba	NM	14G	31N	6W
	30039307490000	ROSA UNIT 16D MC	WPX ENERGY PROD LLC	BASIN MANCOS	RIO ARriba	NM	14M	31N	6W
	30039307950000	ROSA UNIT 181 D MC	WPX ENERGY PROD LLC	BASIN MANCOS	RIO ARriba	NM	15A	31N	6W
	30039306990000	ROSA UNIT 12D MC	WPX ENERGY PROD LLC	BASIN MANCOS	RIO ARriba	NM	15H	31N	6W
	30039301310000	ROSA UNIT 18C MC	WPX ENERGY PROD LLC	BASIN MANCOS	RIO ARriba	NM	22H	31N	6W
	30039232650000	ROSA UNIT 98 GL	WPX ENERGY PROD LLC	LAGUNA SECA GALLUP	RIO ARriba	NM	23L	31N	6W
	30039234840000	ROSA UNIT 116 MC	WPX ENERGY PROD LLC	BASIN MANCOS	RIO ARriba	NM	24A	31N	6W
	300392333610000	ROSA UNIT 101 GL	WPX ENERGY PROD LLC	LAGUNA SECA GALLUP	RIO ARriba	NM	24K	31N	6W
	30039307810000	ROSA UNIT 19C MD	WPX ENERGY PROD LLC	BASIN MANCOS	RIO ARriba	NM	24L	31N	6W
	30039306900000	ROSA UNIT 165D MC	WPX ENERGY PROD LLC	BASIN MANCOS	RIO ARriba	NM	25C	31N	6W
	30039306890000	ROSA UNIT 160D MC	WPX ENERGY PROD LLC	BASIN MANCOS	RIO ARriba	NM	25N	31N	6W
	30039307800000	ROSA UNIT 5D MC	WPX ENERGY PROD LLC	BASIN MANCOS	RIO ARriba	NM	26H	31N	6W
	30039301780000	ROSA UNIT 5C MC	WPX ENERGY PROD LLC	BASIN MANCOS	RIO ARriba	NM	26J	31N	6W
	30039307830000	ROSA UNIT 89D MC	WPX ENERGY PROD LLC	BASIN MANCOS	RIO ARriba	NM	34A	32N	6W
97300	30039307750000	ROSA UNIT COM 129D MC	WPX ENERGY PROD LLC	BASIN MANCOS	RIO ARriba	NM	34K	32N	6W
	30039307630000	ROSA UNIT 91D MC	WPX ENERGY PROD LLC	BASIN MANCOS	RIO ARriba	NM	35P	32N	6W
	30039307780000	ROSA UNIT 152D MC	WPX ENERGY PROD LLC	BASIN MANCOS	RIO ARriba	NM	36M	32N	6W
60261		ROSA UNIT-MANCOS PA	WPX ENERGY PROD LLC		RIO ARriba	NM			
		ROSA UNIT - DAKOTA PA	WPX ENERGY PROD LLC		RIO ARriba	NM			
		ROSA UNIT-GALLUP PA	WPX ENERGY PROD LLC		RIO ARriba	NM			

Schedule 1.2(R)(B) - Excluded Wells- Cont.

ORRI- ROYALTY WELLS

XTO WELL ID	API	CRT or OTHER ORRI/RI	WELL #	OPERATOR	FIELD	COUNTY	ST	SEC	TWP	RGE
60289	30039309850000	Royalty Property	SAN JUAN 29-6 UN 061M DK	WPX ENERGY WILLISTON LLC	BASIN (NM)	RIO ARriba	NM	19	29N	6W
60326	30039263310000	Royalty Property	CAT DRAW COM 101	BURLINGTON RESOURCES	BASIN (NM)	RIO ARriba	NM	4	30N	5W
60327	30039075430000	Royalty Property	SAN JUAN 29 5 UNIT 40-28 MV	BURLINGTON RESOURCES	BLANCO	RIO ARriba	NM	28	29N	5W
60328	30039075990001	Royalty Property	SAN JUAN 29 5 UNIT 46-21 MV	BURLINGTON RESOURCES	BLANCO	RIO ARriba	NM	21	29N	5W
60329	30039214540000	Royalty Property	SAN JUAN 29 5 UNIT 080 PC	BURLINGTON RESOURCES	AZTEC	RIO ARriba	NM	23	29N	5W
60330	30039262990001	Royalty Property	SAN JUAN 29 5 UNIT 070 MV	BURLINGTON RESOURCES	BLANCO	RIO ARriba	NM	28	29N	5W
60356	30039273030000	Royalty Property	CAT DRAW COM 101S	BURLINGTON RESOURCES	BASIN (NM)	RIO ARriba	NM	4	30N	5W
60444	30039307840000	Royalty Property	SAN JUAN 29 5 UNIT 108A	CONOCO-PHILLIPS CO	BLANCO	RIO ARriba	NM	15	29N	5W
60445	30039297290000	Royalty Property	SAN JUAN 29 5 UNIT 69M	CONOCO-PHILLIPS CO	BLANCO	RIO ARriba	NM	21	29N	5W
60465	30039297270000	Royalty Property	SAN JUAN 29 5 UNIT 69F	CONOCO-PHILLIPS CO	BASIN (NM)	RIO ARriba	NM	21	29N	5W
67869	30039210830001	Royalty Property	SAN JUAN 28 7 UNIT 244 CH	CONOCO-PHILLIPS CO	OTERO	RIO ARriba	NM	7	27N	7W
69901	30039240520000	Royalty Property	BINGHAM, MARSHA 01 DK	ELM RIDGE EXP. CO.	OJITO NE	RIO ARriba	NM	27	26N	3W
71559	30039068010000	Royalty Property	JOHNSTON A COM C 09 PC	BURLINGTON RESOURCES	BLANCO S	RIO ARriba	NM	36	27N	6W
71651	30039064490000	Royalty Property	SCOTT FEDERAL 03 PC	CONOCO INC.	BLANCO S	RIO ARriba	NM	17	26N	6W
71875	UNKNOWN	Royalty Property	REUTER LEASE	CAULKINS OIL		RIO ARriba	NM	15	26N	6W
72371	30039204040000	Royalty Property	SAN JUAN 28 7 UNIT NP 151	CONOCO INC.		RIO ARriba	NM	21	27N	7W
76348	30039268290000	Royalty Property	SAN JUAN 28-6 UNIT #233 FC	BURLINGTON RESOURCES	BASIN (NM)	RIO ARriba	NM	7	27N	6W
96732	30039300020000	Royalty Property	SAN JUAN 29 7 UNIT 075E DK	BURLINGTON RESOURCES	BASIN (NM)	RIO ARriba	NM	23	29N	7W
97133	30039308660000	Royalty Property	SAN JUAN 29 7 UNIT 075M MV	BURLINGTON RESOURCES	BLANCO	RIO ARriba	NM	23	29N	7W
97273	30039224710001	Royalty Property	GOBERNADOR 06	WILLIAMS PRODUCTION COMPANY	BLANCO	RIO ARriba	NM	15	29N	5W
166954	30039222550000	Royalty Property	FEDERAL 11E MV	CONOCO-PHILLIPS CO	BLANCO	RIO ARriba	NM	23	26N	6W
403624	30039051850000	Royalty Property	GARDNER-FEDERAL 01	ELM RIDGE EXP. CO.	BLANCO S	RIO ARriba	NM	5	23N	1W
510408	UNKNOWN	Royalty Property	ARIZONA JICARILLA	BURLINGTON RESOURCES	BLANCO	RIO ARriba	NM			
510409	30039059570000	Royalty Property	ARIZONA JICARILLA A	BURLINGTON RESOURCES	BLANCO	RIO ARriba	NM	MULT.	25N	4W
510416	UNKNOWN	Royalty Property	AXI APACHE	CONOCO-PHILLIPS CO	JICALLA	RIO ARriba	NM	19	23N	4W
510417	3003905079	Royalty Property	AXI APACHE A	ROBERT L BAYLESS	OTERO	RIO ARriba	NM	16	23N	5W

XTO WELL ID	API	CRT or OTHER ORRI/RI	WELL #	OPERATOR	FIELD	COUNTY	ST	SEC	TWP	RGE
510418	30039823150000	Royalty Property	AXI APACHE C	CONOCO-PHILLIPS CO	JICALLA	RIO ARRIBA	NM	MULT.	23N	5W
	30039052120000									
	30039227380000									
	30039051680000									
	30039601210000									
	30039051920000									
	30039052110000									
510419	30039052090000	Royalty Property	AXI APACHE C	CONOCO-PHILLIPS CO	JICALLA	RIO ARRIBA	NM	MULT.	23N	5W
	30039051470000									
	30039052140000									
	30039051460000									
	30039051870000									
	UNKNOWN									
	UNKNOWN									
510420	30039061180000	Royalty Property	AXI APACHE D	ROBERT L BAYLESS	APACHE RANCH	RIO ARRIBA	NM			
	30039204140000									
	30039204370000									
	30039204390000									
	30039204400000									
	30039204450000									
	30039215420000									
510421	30039215430000	Royalty Property	AXI APACHE H (CONOCO)	CONOCO-PHILLIPS CO	JICALLA	RIO ARRIBA	NM			
	30039061200000									
	30039061470000									
	30039061500000									
	30039061670000									
	30039061900000									
	30039061920000									
510422	30039203620000	Royalty Property	AXI APACHE J	CONOCO-PHILLIPS CO	BLANCO S	RIO ARRIBA	NM	MULT.	25N	5W
	30039204150000									
	30039204190000									
	30039204380000									
	30039213480000									
	30039215410000									
	30039215450000									

XTO WELL ID	API	CRT or OTHER ORRI/RI	WELL #	OPERATOR	FIELD	COUNTY	ST	SEC	TWP	RGE
510424	30039212210000	Royalty Property	AXI APACHE K	CONOCO-PHILLIPS CO	BLANCO S	RIO ARRIBA	NM	MULT.	26N	5W
	30039212220000									
	30039215060000									
	30039264860000									
	30039264890000									
	30039212230000									
	30039219670000									
	30039264870000									
	30039264880000									
	30039264920000									
510425	30039059110000	Royalty Property	AXI APACHE M	CONOCO-PHILLIPS CO	BLANCO S	RIO ARRIBA	NM	MULT.	25N	4W
	30039060370000									
	30039211170000									
	30039232680000									
	30039252050000									
	30039222800000									
	30039229500000									
510426	30039060500000	Royalty Property	AXI APACHE N	CONOCO-PHILLIPS CO	PICTURED CLIFFS	RIO ARRIBA	NM	MULT.	25N	4W
	30039081420000									
	30039218400000									
	30039219310000									
	30039222880000									
	30039222890000									
	30039229490000									
	30039061070000									
	30039206670000									
	30039214270000									
	30039214280000									
	30039214360000									
	30039219830000									

XTO WELL ID	API	CRT or OTHER ORRI/RI	WELL #	OPERATOR	FIELD	COUNTY	ST	SEC	TWP	RGE
510427	30039061080000 30039211430000 30039211434000 30039206650000 30039209680000 30039209690000 30039209700000 30039212170000 30039214290000 30039214320000	Royalty Property	AXI APACHE O	CONOCO-PHILLIPS CO	TAPACITO	RIO ARriba	NM	MULT.	25N	4W
510521	30039220230000	Royalty Property	EAST LINDRETH UNIT 03	ELM RIDGE EXP. CO.	BLANCO S	RIO ARriba	NM	27	24N	2W
510522	30039220240000	Royalty Property	EAST LINDRITH UNIT 05	ELM RIDGE EXP. CO.	BLANCO S	RIO ARriba	NM	27	24N	2W
510635	UNKNOWN	Royalty Property	JICARILLA	BP AMERICA PRODUCTION COMPANY	OTERO	RIO ARriba	NM			
510636	UNKNOWN	Royalty Property	JICARILLA APACHE	CONOCO-PHILLIPS CO	JICALLA	RIO ARriba	NM			
510637	UNKNOWN	Royalty Property	JICARILLA APACHE L	M W PETROLEUM CORP	JICALLA	RIO ARriba	NM			
510638	UNKNOWN	Royalty Property	JICARILLA APACHE TRIBAL 122	FORCEENERGY INC.	BASIN (NM)	RIO ARriba	NM			
510639	30039232490000	Royalty Property	JICARILLA APACHE 13	BP AMERICA PRODUCTION COMPANY	LINDRITH W	RIO ARriba	NM	24	25N	4W
510640	30039292040000	Royalty Property	JICARILLA APACHE TRIBAL 151	BP AMERICA PRODUCTION COMPANY	BASIN (NM)	RIO ARriba	NM	3	26N	5W
510641	UNKNOWN	Royalty Property	ARIZONA JICARILLA B	BURLINGTON RESOURCES	BLANCO	RIO ARriba	NM			
510741	UNKNOWN	Royalty Property	NORTH LINDRITH GAS UNIT 06	EL PASO NATURAL GAS CO	BLANCO	RIO ARriba	NM			
510746	30039054660000	Royalty Property	OTERO 01	ELM RIDGE EXP. CO.	BALLARD	RIO ARriba	NM	14	24N	6W
510801	UNKNOWN	Royalty Property	SANTA FE 078880	EL PASO NATURAL GAS CO		RIO ARriba	NM			
510888	UNKNOWN	Royalty Property	WHITAKER, MARTIN	GREAT WESTERN DRILLING COMPANY	BALLARD	RIO ARriba	NM			
513096	UNKNOWN	Royalty Property	BMG FED	BENSON MONTIN GREER DRILLING C		RIO ARriba	NM			
515309	30039051750000	Royalty Property	AXI APACHE H 006	ROBERT L BAYLESS	BLANCO	RIO ARriba	NM	6	23N	5W
515334	UNKNOWN	Royalty Property	JICARILLA APACHE 77 01	CONOCO-PHILLIPS CO	JICALLA	RIO ARriba	NM			
515335	UNKNOWN	Royalty Property	JICARILLA AP TRIBAL 125 LIND W	M W PETROLEUM CORP	JICALLA	RIO ARriba	NM			
515346	30039059390000	Royalty Property	HILL 04	EL PASO NATURAL GAS CO	BLANCO	RIO ARriba	NM	23	25	3
518103	30039206050001	Royalty Property	JICARILLA APACHE TRIBAL 151 04	ENERVEST OPERATING LLC	BASIN (NM)	RIO ARriba	NM	3	26N	5W
518104	30039311850000	Royalty Property	JICARILLA APACHE TRIBAL 125 17	ENERVEST OPERATING LLC	LINDRITH W	RIO ARriba	NM	25	25N	4W
518235	30039220850000	Royalty Property	JICARILLA CONTRACT 147 02E	ENERVEST OPERATING LLC	BASIN (NM)	RIO ARriba	NM	5	25N	5W
518236	30039061810000	Royalty Property	JICARILLA CONTRACT 147 03	ENERVEST OPERATING LLC	BASIN (NM)	RIO ARriba	NM	6	25N	5W
518237	30039061570000	Royalty Property	JICARILLA CONTRACT 02	ENERVEST OPERATING LLC	BASIN (NM)	RIO ARriba	NM	5	25N	5W
518238	30039231650000	Royalty Property	JICARILLA APACHE TRIBAL 151 06	ENERVEST OPERATING LLC	BASIN (NM)	RIO ARriba	NM	9	26N	5W
518239	30039221770000	Royalty Property	JICARILLA CONTRACT 147 04E	ENERVEST OPERATING LLC	BASIN (NM)	RIO ARriba	NM	5	25N	5W
520909	30039229140000	Royalty Property	AXI APACHE A 011	ELM RIDGE EXP. CO.	OTERO	RIO ARriba	NM	15	23N	5W
520911	30039050900000	Royalty Property	AXI APACHE A 002	ELM RIDGE EXP. CO.	OTERO	RIO ARriba	NM	9	23N	5W

XTO WELL ID	API	CRT or OTHER ORRI/RI	WELL #	OPERATOR	FIELD	COUNTY	ST	SEC	TWP	RGE
520912	30039050880000	Royalty Property	AXI APACHE A 003 (INA)	ELM RIDGE EXP. CO.	OTERO	RIO ARRIBA	NM	10	23N	5W
520913	30039051240000	Royalty Property	AXI APACHE A 005	ELM RIDGE EXP. CO.	OTERO	RIO ARRIBA	NM	9	23N	5W
520914	30039823980000	Royalty Property	AXI APACHE A 007	ELM RIDGE EXP. CO.	OTERO	RIO ARRIBA	NM	9	23N	5W
520915	30039051200000	Royalty Property	AXI APACHE A 008	ELM RIDGE EXP. CO.	OTERO	RIO ARRIBA	NM	10	23N	5W
520916	30039051090000	Royalty Property	AXI APACHE A 009	ELM RIDGE EXP. CO.	OTERO	RIO ARRIBA	NM	10	23N	5W
520917	30039227390000	Royalty Property	AXI APACHE A 010	ELM RIDGE EXP. CO.	OTERO	RIO ARRIBA	NM	10	23N	5W
520918	30039051210000	Royalty Property	AXI APACHE A 006	ELM RIDGE EXP. CO.	OTERO	RIO ARRIBA	NM	9	23N	5W
520919	30039052110000	Royalty Property	AXI APACHE C 003	CONOCO-PHILLIPS CO	JICALLA	RIO ARRIBA	NM	34	24N	5W
520920	30039051870000	Royalty Property	AXI APACHE C 007	CONOCO-PHILLIPS CO	JICALLA	RIO ARRIBA	NM	4	23N	5W
520921	30039601210000	Royalty Property	AXI APACHE C 008	CONOCO-PHILLIPS CO	JICALLA	RIO ARRIBA	NM	3	23N	5W
520922	30039051680000	Royalty Property	AXI APACHE C 010	CONOCO-PHILLIPS CO	JICALLA	RIO ARRIBA	NM	4	23N	5W
520923	30039227380000	Royalty Property	AXI APACHE C 012	CONOCO-PHILLIPS CO	JICALLA	RIO ARRIBA	NM	3	23N	5W
520924	30039052120000	Royalty Property	AXI APACHE C 004 (INA)	CONOCO-PHILLIPS CO	JICALLA	RIO ARRIBA	NM	33	24N	5W
520925	30039823150000	Royalty Property	AXI APACHE C 009 (INA)	CONOCO-PHILLIPS CO	JICALLA	RIO ARRIBA	NM	3	23N	5W
520926	30039051470000	Royalty Property	AXI APACHE C 001	CONOCO-PHILLIPS CO	JICALLA	RIO ARRIBA	NM	4	23N	5W
520927	30039052140000	Royalty Property	AXI APACHE C 005	CONOCO-PHILLIPS CO	JICALLA	RIO ARRIBA	NM	33	24N	5W
520928	30039051460000	Royalty Property	AXI APACHE C 011	CONOCO-PHILLIPS CO	JICALLA	RIO ARRIBA	NM	4	23N	5W
520929	30039053430000	Royalty Property	AXI APACHE D 002	ROBERT L BAYLESS	APACHE RANCH	RIO ARRIBA	NM	19	24N	4W
520930	30039215030000	Royalty Property	AXI APACHE D 005	ROBERT L BAYLESS	APACHE RANCH	RIO ARRIBA	NM	19	24N	4W
520931	30039213470000	Royalty Property	AXI APACHE D 004	ROBERT L BAYLESS	APACHE RANCH	RIO ARRIBA	NM	19	24N	4W
520932	30039050550000	Royalty Property	AXI APACHE F 002	ROBERT L BAYLESS	APACHE RANCH	RIO ARRIBA	NM	13	23N	5W
520933	30039080830000	Royalty Property	AXI APACHE F 004	ROBERT L BAYLESS	APACHE RANCH	RIO ARRIBA	NM	11	23N	5W
520934	30039206660000	Royalty Property	AXI APACHE F 005	ROBERT L BAYLESS	APACHE RANCH	RIO ARRIBA	NM	14	23N	5W
520935	30039210410000	Royalty Property	AXI APACHE F 006	ROBERT L BAYLESS	APACHE RANCH	RIO ARRIBA	NM	13	23N	5W
520936	30039231310000	Royalty Property	AXI APACHE F 008	ROBERT L BAYLESS	APACHE RANCH	RIO ARRIBA	NM	11	23N	5W
520937	30039051700000	Royalty Property	AXI APACHE H 001	ROBERT L BAYLESS	BLANCO	RIO ARRIBA	NM	5	23N	5W
520938	30039052690000	Royalty Property	AXI APACHE H 004	ROBERT L BAYLESS	BLANCO	RIO ARRIBA	NM	31	24N	5W
520941	30039052200000	Royalty Property	AXI APACHE H 009	ROBERT L BAYLESS	BLANCO	RIO ARRIBA	NM	32	24N	5W
520942	30039052670000	Royalty Property	AXI APACHE H 010	ROBERT L BAYLESS	BLANCO	RIO ARRIBA	NM	32	24N	5W
520943	30039051380000	Royalty Property	AXI APACHE H 012	ROBERT L BAYLESS	BLANCO	RIO ARRIBA	NM	5	23N	5W
520944	30039052190000	Royalty Property	AXI APACHE H 013	ROBERT L BAYLESS	BLANCO	RIO ARRIBA	NM	31	24N	5W
520945	30039051490000	Royalty Property	AXI APACHE H 014 (INA)	ROBERT L BAYLESS	BLANCO	RIO ARRIBA	NM	6	23N	5W
520947	30039229070000	Royalty Property	AXI APACHE H 016 (SI)	ROBERT L BAYLESS	BLANCO	RIO ARRIBA	NM	6	23N	5W
520948	30039052680000	Royalty Property	AXI APACHE H 002	ROBERT L BAYLESS	BLANCO	RIO ARRIBA	NM	32	24N	5W
520949	30039052130000	Royalty Property	AXI APACHE H 003	ROBERT L BAYLESS	BLANCO	RIO ARRIBA	NM	32	24N	5W
520950	30039052210000	Royalty Property	AXI APACHE H 005	ROBERT L BAYLESS	BLANCO	RIO ARRIBA	NM	31	24N	5W
520951	30039051940000	Royalty Property	AXI APACHE H 011	ROBERT L BAYLESS	BLANCO	RIO ARRIBA	NM	5	23N	5W
520952	30039272850000	Royalty Property	AXI APACHE M 09	CONOCO-PHILLIPS CO	BLANCO S	RIO ARRIBA	NM	24	25N	4W



XTO WELL ID	API	CRT or OTHER ORRI/RI	WELL #	OPERATOR	FIELD	COUNTY	ST	SEC	TWP	RGE
520953	MULTIPLE	Royalty Property	AXI APACHE M 07 & 07A MV	CONOCO-PHILLIPS CO	BLANCO S	RIO ARRIBA	NM	13	25N	4W
521179	30039057430000	Royalty Property	ARIZONA JICARILLA 01	BURLINGTON RESOURCES	BLANCO	RIO ARRIBA	NM	35	25N	4W
521180	30039218180000	Royalty Property	ARIZONA JICARILLA 10	BURLINGTON RESOURCES	BLANCO	RIO ARRIBA	NM	35	25N	4W
521181	30039058640000	Royalty Property	ARIZONA JICARILLA 02	BURLINGTON RESOURCES	BLANCO	RIO ARRIBA	NM	26	25N	4W
521182	30039057160000	Royalty Property	ARIZONA JICARILLA 03	BURLINGTON RESOURCES	BLANCO	RIO ARRIBA	NM	35	25N	4W
521183	30039057560000	Royalty Property	ARIZONA JICARILLA 04	BURLINGTON RESOURCES	BLANCO	RIO ARRIBA	NM	36	25N	4W
521184	30039057850000	Royalty Property	ARIZONA JICARILLA 05	BURLINGTON RESOURCES	BLANCO	RIO ARRIBA	NM	25	25N	4W
521185	30039056990000	Royalty Property	ARIZONA JICARILLA 06	BURLINGTON RESOURCES	BLANCO	RIO ARRIBA	NM	36	25N	4W
521186	30039058040000	Royalty Property	ARIZONA JICARILLA 07	BURLINGTON RESOURCES	BLANCO	RIO ARRIBA	NM	26	25N	4W
521187	30039058620000	Royalty Property	ARIZONA JICARILLA 08	BURLINGTON RESOURCES	BLANCO	RIO ARRIBA	NM	25	25N	4W
521188	30039218170000	Royalty Property	ARIZONA JICARILLA 09	BURLINGTON RESOURCES	BLANCO	RIO ARRIBA	NM	25	25N	4W
521189	30039066650000	Royalty Property	ARIZONA JICARILLA B 01	BURLINGTON RESOURCES	BLANCO	RIO ARRIBA	NM	4	26N	5W
521190	30039065800000	Royalty Property	ARIZONA JICARILLA B 02	BURLINGTON RESOURCES	BLANCO	RIO ARRIBA	NM	9	26N	5W
521191	30039065590000	Royalty Property	ARIZONA JICARILLA B 03	BURLINGTON RESOURCES	BLANCO	RIO ARRIBA	NM	10	26N	5W
521192	30039210380000	Royalty Property	ARIZONA JICARILLA B 06	BURLINGTON RESOURCES	BLANCO	RIO ARRIBA	NM	9	26N	5W
521193	30039220100000	Royalty Property	ARIZONA JICARILLA B 08A	BURLINGTON RESOURCES	BLANCO	RIO ARRIBA	NM	4	26N	5W
521194	30039267020000	Royalty Property	ARIZONA JICARILLA B 04A ITC	BURLINGTON RESOURCES	BLANCO	RIO ARRIBA	NM	24	25N	4W
521195	30039059570000	Royalty Property	ARIZONA JICARILLA A 02	BURLINGTON RESOURCES	BLANCO	RIO ARRIBA	NM			
521196	UNKNOWN	Royalty Property	ARIZONA JICARILLA A 02 MV	BURLINGTON RESOURCES	BLANCO	RIO ARRIBA	NM			
521197	30039218230000	Royalty Property	ARIZONA JICARILLA A 05	BURLINGTON RESOURCES	BLANCO	RIO ARRIBA	NM	13	25N	4W
521198	30039227970000	Royalty Property	ARIZONA JICARILLA A 05A	BURLINGTON RESOURCES	BLANCO	RIO ARRIBA	NM	13	25N	4W
521199	30039205460000	Royalty Property	ARIZONA JICARILLA B 04	BURLINGTON RESOURCES	BLANCO	RIO ARRIBA	NM	4	26N	5W
521200	30039212400000	Royalty Property	ARIZONA JICARILLA B 05A	BURLINGTON RESOURCES	BLANCO	RIO ARRIBA	NM	10	26N	5W
521201	30039220110000	Royalty Property	ARIZONA JICARILLA B 05R	BURLINGTON RESOURCES	BLANCO	RIO ARRIBA	NM	10	26N	5W
521202	30039212390000	Royalty Property	ARIZONA JICARILLA B 04A	BURLINGTON RESOURCES	BLANCO	RIO ARRIBA	NM	4	26N	5W
521203	30039215010000	Royalty Property	ARIZONA JICARILLA B 08	BURLINGTON RESOURCES	BLANCO	RIO ARRIBA	NM	9	26N	5W
523720	30039235400000	Royalty Property	WHITAKER, MARTIN 50	GREAT WESTERN DRILLING COMPANY	BALLARD	RIO ARRIBA	NM	14	23N	5W
523721	30043207260000	Royalty Property	WHITAKER, MARTIN 51	GREAT WESTERN DRILLING COMPANY	LINDRITH S	RIO ARRIBA	NM	19	23N	4W
523722	UNKNOWN	Royalty Property	WHITAKER, MARTIN 57	GREAT WESTERN DRILLING COMPANY	BALLARD	RIO ARRIBA	NM			
523723	30039235120000	Royalty Property	WHITAKER, MARTIN 58	GREAT WESTERN DRILLING COMPANY	BALLARD	RIO ARRIBA	NM	9	23N	5W
523724	30039235850000	Royalty Property	WHITAKER, MARTIN 59	GREAT WESTERN DRILLING COMPANY	BALLARD	RIO ARRIBA	NM	20	24N	4W

Schedule 1.2(R)(C) - NOR Conveyance Leases and Wells

Attached to and made a part thereof that certain Assignment and Bill of Sale

dated effective November 1, 2017, by and between XTO Energy Inc., Exxon Mobil Corporation, and ExxonMobil Oil Corporation, as Assignor,  
and Hilcorp San Juan, L.P., as Assignee

EXCLUDED CRT WELLS

XTO WELL ID	API	WELL NAME	OPERATOR	FIELD	COUNTY	ST	SEC	TWP	RGE
13425	30039247440000	RINCON UNIT 286 FC	UNOCAL EXPLORATION CORP.	BASIN (NM)	RIO ARriba	NM	27	27N	7W
13430	30039247030000	RINCON UNIT 287 FC	UNOCAL EXPLORATION CORP.	BASIN (NM)	RIO ARriba	NM	27	27N	7W
13435	30039247450000	RINCON UNIT 291 FC	UNOCAL EXPLORATION CORP.	BASIN (NM)	RIO ARriba	NM	34	27N	7W
13440	30039247040000	RINCON UNIT 292 FC	UNOCAL EXPLORATION CORP.	BASIN (NM)	RIO ARriba	NM	35	27N	7W
13445	30039247150000	RINCON UNIT 293 FC	UNOCAL EXPLORATION CORP.	BASIN (NM)	RIO ARriba	NM	35	27N	7W
13753	30039252700000	SAN JUAN 28-5 NP 200 PC	BURLINGTON RESOURCES	BLANCO	RIO ARriba	NM	14	28N	5W
13755	30039244740000	SAN JUAN 28-5 NP 201 FT	BURLINGTON RESOURCES	BASIN (NM)	RIO ARriba	NM	15	28N	5W
13760	30039245170000	SAN JUAN 28-5 NP 202 FT	BURLINGTON RESOURCES	BASIN (NM)	RIO ARriba	NM	16	28N	5W
13770	30039243820000	SAN JUAN 28-5 NP 204 FT	BURLINGTON RESOURCES	BASIN (NM)	RIO ARriba	NM	18	28N	5W
13775	30039247210000	SAN JUAN 30 5 UN 212 FC	PHILLIPS PETROLEUM COMPANY	BASIN (NM)	RIO ARriba	NM	31	30N	5W
13776	30039252830000	SAN JUAN 28-5 NP 227 FT	BURLINGTON RESOURCES	BASIN (NM)	RIO ARriba	NM	11	28N	5W
13790	3003924535	SAN JUAN 29-5 U 203 FC (19968)	PHILLIPS PETROLEUM COMPANY	BASIN (NM)	RIO ARriba	NM	6	29N	5W
13791	3003924684	SAN JUAN 29-6 UN 229 FT(CRT A)	BURLINGTON RESOURCES		RIO ARriba	NM	35	29N	6W
13795	3003924590	SAN JUAN 30 6 UN 446 FT(19978)	BURLINGTON RESOURCES		RIO ARriba	NM	35	30N	6W
13796	3003924870	SAN JUAN 30 6 UN 496 FT(19978)	BURLINGTON RESOURCES		RIO ARriba	NM	35	30N	6W
17510	30039600460000	LARGO 01 PC	LAPLATA - ROYALTY ACCT.	AZTEC	RIO ARriba	NM	9	25N	7W
18165	30039232430000	FOSTER 2E (CRT)	BP AMERICA PRODUCTION COMPANY	BASIN (NM)	RIO ARriba	NM	18	26N	7W
18170	30039238320000	FOSTER 1 (LA PLATA OPER)	LAPLATA - ROYALTY ACCT.	BALLARD	RIO ARriba	NM	8	25N	7W
18175	30039601090000	FOSTER 01	ENERGEN RESOURCES CORPORATION	BALLARD	RIO ARriba	NM	7	25N	7W
18185	30039600450000	FOSTER 02	ENERGEN RESOURCES CORPORATION	BALLARD	RIO ARriba	NM	7	25N	7W
19618	30039254040000	RINCON UNIT 306 GL	UNION OIL CO OF CALIFORNIA		RIO ARriba	NM	34	27N	7W
19619	30039254040000	RINCON UNIT 306 NP DK	UNION OIL CO OF CALIFORNIA	BASIN (NM)	RIO ARriba	NM	34	27N	7W
19620	UNKNOWN	RINCON UNIT TR 19 CH	UNION OIL CO OF CALIFORNIA	OTERO	RIO ARriba	NM	34	27N	7W
19621	30039069030000	RINCON UNIT PC	UNION OIL CO OF CALIFORNIA	AZTEC	RIO ARriba	NM	26	27N	7W
19622	30039069030000	RINCON UNIT MV (CRT)	UNION OIL CO OF CALIFORNIA	BLANCO	RIO ARriba	NM	2	26N	7W
19623	30039069030000	RINCON UNIT DK (CRT)	UNION OIL CO OF CALIFORNIA	BASIN (NM)	RIO ARriba	NM	2	26N	7W
19625	30039069280000	RINCON UNIT NP 84 MV	UNION OIL CO OF CALIFORNIA	BLANCO	RIO ARriba	NM	35	27N	7W

XTO WELL ID	API	WELL NAME	OPERATOR	FIELD	COUNTY	ST	SEC	TWP	RGE
19809	3003920108	SAN JUAN 28-5 UNIT 75 GL	EL PASO FIELD SERVICES	MUNOZ CANYON	RIO ARriba	NM	17	28N	5W
19810	UNKNOWN	SAN JUAN 28-5 TR 01 DK	EL PASO FIELD SERVICES	BASIN (NM)	RIO ARriba	NM	7	28N	5W
19811	UNKNOWN	SAN JUAN 28-5 TR 16 DK	EL PASO FIELD SERVICES	BASIN (NM)	RIO ARriba	NM		28N	5W
19812	UNKNOWN	SAN JUAN 28-5 TR 01 MV	EL PASO FIELD SERVICES	BLANCO	RIO ARriba	NM		28N	5W
19813	UNKNOWN	SAN JUAN 28-5 TR 16 MV	EL PASO FIELD SERVICES	BLANCO	RIO ARriba	NM	7	28N	5W
19814	3003922290000	SAN JUAN 28-5 UNIT NP 29A	BURLINGTON RESOURCES	WILDCAT (NM)	RIO ARriba	NM	18	28N	5W
19816	MULTIPLE	SAN JUAN 28-5 MV UN (REF.ONLY)	EL PASO FIELD SERVICES	BLANCO	RIO ARriba	NM	20	28N	6W
19817	MULTIPLE	SAN JUAN 28-5 DK UN (REF.ONLY)	EL PASO FIELD SERVICES	BASIN (NM)	RIO ARriba	NM		28N	5W
19818	3003923855	SAN JUAN 28-5 UNIT 102E MV	EL PASO FIELD SERVICES	BLANCO	RIO ARriba	NM	12	28N	5W
19819	3003923837	SAN JUAN 28-5 UNIT 61E GL	EL PASO FIELD SERVICES	MUNOZ CANYON	RIO ARriba	NM	18	28N	5W
19820	UNKNOWN	SAN JUAN 28-6 TR 12 DK	EL PASO FIELD SERVICES	BASIN (NM)	RIO ARriba	NM	15	28N	6W
19821	UNKNOWN	SAN JUAN 28-6 TR 13 DK	EL PASO FIELD SERVICES	BASIN (NM)	RIO ARriba	NM	20	28N	6W
19822	UNKNOWN	SAN JUAN 28-6 TR 30 & 30A DK	EL PASO FIELD SERVICES	BASIN (NM)	RIO ARriba	NM	23	28N	6W
19823	UNKNOWN	SAN JUAN 28-6 TR 31 DK	EL PASO FIELD SERVICES	BASIN (NM)	RIO ARriba	NM	14	28N	6W
19824	30039074540000	SAN JUAN 28-6 TR 12 FC	BURLINGTON RESOURCES	BLANCO	RIO ARriba	NM	17	28N	6W
19825	30039074500000	SAN JUAN 28-6 TR 13 FC	BURLINGTON RESOURCES	BLANCO	RIO ARriba	NM	8	28N	6W
19826	UNKNOWN	SAN JUAN 28-6 FC UN TR 12 & 13	BURLINGTON RESOURCES		RIO ARriba	NM	16	28N	6W
19827	MULTIPLE	SAN JUAN 28-6 MV UNIT	EL PASO FIELD SERVICES	BLANCO	RIO ARriba	NM		28N	6W
19828	MULTIPLE	SAN JUAN 28-6 DK UN (REF.ONLY)	EL PASO FIELD SERVICES	BASIN (NM)	RIO ARriba	NM		28N	6W
19829	MULTIPLE	SAN JUAN 28-6 PC UN (REF.ONLY)	EL PASO FIELD SERVICES	AZTEC	RIO ARriba	NM		28N	6W
19830	UNKNOWN	SAN JUAN 29-5 TR 06A DK	BURLINGTON RESOURCES	BASIN (NM)	RIO ARriba	NM		29N	5W
19831	UNKNOWN	SAN JUAN 29-5 TR 07 DK	BURLINGTON RESOURCES	BASIN (NM)	RIO ARriba	NM		29N	5W
19832	UNKNOWN	SAN JUAN 28-6 TR 30A DK	EL PASO FIELD SERVICES	BASIN (NM)	RIO ARriba	NM	23	28N	6W
19850	UNKNOWN	SAN JUAN 28-6 TR 12 MV	EL PASO FIELD SERVICES	BLANCO	RIO ARriba	NM	15	28N	6W
19860	UNKNOWN	SAN JUAN 28-6 TR 13 MV	EL PASO FIELD SERVICES	BLANCO	RIO ARriba	NM	20	28N	6W
19870	UNKNOWN	SAN JUAN 28-6 TR 30 MV	EL PASO FIELD SERVICES	BLANCO	RIO ARriba	NM	23	28N	6W
19880	UNKNOWN	SAN JUAN 28-6 TR 31 MV	EL PASO FIELD SERVICES	BLANCO	RIO ARriba	NM	14	28N	6W
19890	UNKNOWN	SAN JUAN 28-6 TR 12 PC	EL PASO FIELD SERVICES	AZTEC	RIO ARriba	NM	15	28N	6W
19891	UNKNOWN	SAN JUAN 28-6 TR 13 PC	EL PASO FIELD SERVICES	AZTEC	RIO ARriba	NM	20	28N	6W
19900	UNKNOWN	SAN JUAN 28-6 TR 30A MV	EL PASO FIELD SERVICES	BLANCO	RIO ARriba	NM	23	28N	6W
19901	30039250250000	SAN JUAN 28-6 UN 438 FC	BURLINGTON RESOURCES	BASIN (NM)	RIO ARriba	NM	15	28N	6W
19902	30039248870000	SAN JUAN 28-6 UN 448 FC	BURLINGTON RESOURCES	BASIN (NM)	RIO ARriba	NM	15	28N	6W
19903	30039249960000	SAN JUAN 28-6 UN 455 FC	BURLINGTON RESOURCES	BASIN (NM)	RIO ARriba	NM	17	28N	6W
19904	30039249120000	SAN JUAN 28-6 UN 456 FC	BURLINGTON RESOURCES	BASIN (NM)	RIO ARriba	NM	19	28N	6W
19905	30039249970000	SAN JUAN 28-6 UN 457 FC	BURLINGTON RESOURCES	BASIN (NM)	RIO ARriba	NM	20	28N	6W
19906	30039248900000	SAN JUAN 28-6 UN 458 FC	BURLINGTON RESOURCES	BASIN (NM)	RIO ARriba	NM	20	28N	6W

XTO WELL ID	API	WELL NAME	OPERATOR	FIELD	COUNTY	ST	SEC	TWP	RGE
19907	30039249980000	SAN JUAN 28-6 UN 459 FC	BURLINGTON RESOURCES	BASIN (NM)	RIO ARriba	NM	21	28N	6W
19908	30039250320000	SAN JUAN 28-6 UN 460 FC	BURLINGTON RESOURCES	BASIN (NM)	RIO ARriba	NM	21	28N	6W
19909	30039249750000	SAN JUAN 28-6 UN 461 FC	BURLINGTON RESOURCES	BASIN (NM)	RIO ARriba	NM	22	28N	6W
19910	30039208010000	SAN JUAN 28-7 NP 169 CH	BP AMERICA PRODUCTION COMPANY	OTERO	RIO ARriba	NM		28N	7W
19912	MULTIPLE	SAN JUAN 28-6 UNIT FC	BURLINGTON RESOURCES	BASIN (NM)	RIO ARriba	NM	15	28N	6W
19916	30039209910000	SAN JUAN 28-7 NP 111 MV	CONOCO INC.	BLANCO	RIO ARriba	NM	20	27N	7W
19920	UNKNOWN	SAN JUAN 28-7 TR 01 CH	BP AMERICA PRODUCTION COMPANY	OTERO	RIO ARriba	NM			
19921	UNKNOWN	SAN JUAN 28-7 TR 01/14 DK	BP AMERICA PRODUCTION COMPANY	BASIN (NM)	RIO ARriba	NM			
19922	UNKNOWN	SAN JUAN 28-7 TR 01/14 PC	BP AMERICA PRODUCTION COMPANY	AZTEC	RIO ARriba	NM		28N	7W
19923	UNKNOWN	SAN JUAN 28-7 TR 1/14 MV	BP AMERICA PRODUCTION COMPANY	BLANCO	RIO ARriba	NM		28N	7W
19924	3003920718	SAN JUAN 28-7 185 MV	CONOCO INC.	BLANCO	RIO ARriba	NM	17	27N	7W
19935	30039249950000	SAN JUAN 28-6 UN 436 FC	BURLINGTON RESOURCES	BASIN (NM)	RIO ARriba	NM	16	28N	6W
19936	30039249940000	SAN JUAN 28-6 UN 440 FC	BURLINGTON RESOURCES	BASIN (NM)	RIO ARriba	NM	16	28N	6W
19937	30039250410000	SAN JUAN 28-6 UN 441 FC	BURLINGTON RESOURCES	BASIN (NM)	RIO ARriba	NM	17	28N	6W
19938	30039250370000	SAN JUAN 28-6 UN 462 FC	BURLINGTON RESOURCES	BASIN (NM)	RIO ARriba	NM	22	28N	6W
19939	MULTIPLE	SAN JUAN 29-5 UNIT MV	NORTHWEST PIPELINE	BLANCO	RIO ARriba	NM		29N	5W
19940	UNKNOWN	SAN JUAN 29-5 TR 18 MV	BURLINGTON RESOURCES	BLANCO	RIO ARriba	NM	9	29N	5W
19950	UNKNOWN	SAN JUAN 29-5 TR 06 MV	NORTHWEST PIPELINE	BLANCO	RIO ARriba	NM			
19955	UNKNOWN	SAN JUAN 29-5 TR 06A MV	NORTHWEST PIPELINE	BLANCO	RIO ARriba	NM	20	29N	5W
19960	UNKNOWN	SAN JUAN 29-5 TR 06B MV	NORTHWEST PIPELINE	BLANCO	RIO ARriba	NM			
19962	UNKNOWN	SAN JUAN 29-5 MV UN W31	PHILLIPS PETROLEUM COMPANY	BLANCO	RIO ARriba	NM			
19965	UNKNOWN	SAN JUAN 29-5 TR 07 MV	NORTHWEST PIPELINE	BLANCO	RIO ARriba	NM	7	29N	5W
19968	30039075310101	SAN JUAN 29-5 06 FC	BURLINGTON RESOURCES	BASIN (NM)	RIO ARriba	NM	27	29N	5W
19969	UNKNOWN	SAN JUAN 29-5 TR 06C FC	PHILLIPS PETROLEUM COMPANY	BASIN (NM)	RIO ARriba	NM		29N	5W
19970	UNKNOWN	SAN JUAN 29-5 TR 06 PC	BURLINGTON RESOURCES	AZTEC	RIO ARriba	NM		29N	5W
19971	30039252010000	SAN JUAN 29-6 UN 249 FC	PHILLIPS PETROLEUM COMPANY		RIO ARriba	NM	22	29N	6W
19972	30039249770000	SAN JUAN 29 5 UNIT 217 FC	BURLINGTON RESOURCES		RIO ARriba	NM	34	29N	5W
19973	30039247820000	SAN JUAN 29-5 UN 218 FC	BURLINGTON RESOURCES		RIO ARriba	NM	34	29N	5W
19974	30039246090000	SAN JUAN 29-6 UN 230 FC	PHILLIPS PETROLEUM COMPANY		RIO ARriba	NM	35	29N	6W
19976	30039247630000	SAN JUAN 29-6 UN 259 FC	PHILLIPS PETROLEUM COMPANY		RIO ARriba	NM	9	29N	6W
19977	30039077930001	SAN JUAN 30 6 FC UN 11	BURLINGTON RESOURCES		RIO ARriba	NM	23	30N	6W
19978	30039078990001	SAN JUAN 30 6 FC TR29	BURLINGTON RESOURCES		RIO ARriba	NM	12	30N	6W
19980	UNKNOWN	SAN JUAN 29-6 TR 09 MV	BURLINGTON RESOURCES	BLANCO	RIO ARriba	NM			
19981	30039252380000	SAN JUAN 28-6 UN 431 FC	BURLINGTON RESOURCES		RIO ARriba	NM	23	28N	6W
19982	30039244750000	SAN JUAN 30 6 COM 467 FC	BURLINGTON RESOURCES		RIO ARriba	NM	22	30N	7W
19983	MULTIPLE	SAN JUAN 30 6 FC U (UNIT %)	BURLINGTON RESOURCES		RIO ARriba	NM		30N	6W

XTO WELL ID	API	WELL NAME	OPERATOR	FIELD	COUNTY	ST	SEC	TWP	RGE
19984	30039210280002	SAN JUAN 29-5 061 FC	PHILLIPS PETROLEUM COMPANY	BASIN (NM)	RIO ARriba	NM	9	29N	5W
19985	UNKNOWN	SAN JUAN 29-6 TR 09 DK	BURLINGTON RESOURCES	BASIN (NM)	RIO ARriba	NM	26	29N	5W
19986	UNKNOWN	SAN JUAN 29-6 TR 09A DK	BURLINGTON RESOURCES	BASIN (NM)	RIO ARriba	NM	36	29N	6W
19987	30039213110000	SAN JUAN 29-6 TR 9A FC	PHILLIPS PETROLEUM COMPANY		RIO ARriba	NM	22	29N	6W
19988	30039074760000	SAN JUAN 29-6 TR 9 FC	PHILLIPS PETROLEUM COMPANY		RIO ARriba	NM	9	29N	6W
19989	MULTIPLE	SAN JUAN 29-6 FC UNIT	BURLINGTON RESOURCES		RIO ARriba	NM		29N	6W
19991	UNKNOWN	SAN JUAN 29-5 TR 18 PC	NORTHWEST PIPELINE	AZTEC	RIO ARriba	NM	5	29N	5W
19992	30039265420000	SAN JUAN 29-5 49A PC	NORTHWEST PIPELINE	AZTEC	RIO ARriba	NM	9	29N	5W
19993	30039075310000	SAN JUAN 29-5 TR 18 FC	BURLINGTON RESOURCES	BASIN (NM)	RIO ARriba	NM	6	29N	5W
19994	30039293310000	SAN JUAN 29 6 UNIT 64M	BURLINGTON RESOURCES	BASIN (NM)	RIO ARriba	NM	9	29N	6W
20000	UNKNOWN	SAN JUAN 30 5 TR 12 PC	NORTHWEST PIPELINE	AZTEC	RIO ARriba	NM		30N	5W
20001	MULTIPLE	SAN JUAN 30 5 FC UNIT	PHILLIPS PETROLEUM COMPANY		RIO ARriba	NM	31	30N	5W
20003	30039077210000	SAN JUAN 30 5 FC 20 TR 12	PHILLIPS PETROLEUM COMPANY		RIO ARriba	NM	31	30N	5W
20010	UNKNOWN	SAN JUAN 30 5 TR 12 MV	NORTHWEST PIPELINE	BLANCO	RIO ARriba	NM		30N	5W
20015	UNKNOWN	SAN JUAN 30 6 TR 11 MV	BURLINGTON RESOURCES	BLANCO	RIO ARriba	NM	23	30N	6W
20017	MULTIPLE	SAN JUAN 30 6 MV UN (REF.ONLY)	BURLINGTON RESOURCES	BLANCO	RIO ARriba	NM	MULT.	30N	6W 7W
20020	UNKNOWN	SAN JUAN 30 6 TR 29 MV	BURLINGTON RESOURCES	BLANCO	RIO ARriba	NM			
20035	30039247200000	SAN JUAN 30-5 UN 211 FC	PHILLIPS PETROLEUM COMPANY		RIO ARriba	NM	31	30N	5W
20185	MULTIPLE	SAN JUAN 29-6 MV UN (REF.ONLY)	BURLINGTON RESOURCES	BLANCO	RIO ARriba	NM		29N	6W
20190	UNKNOWN	SAN JUAN 29-6 TR 04 MV	BURLINGTON RESOURCES	BLANCO	RIO ARriba	NM	35	29N	6W
20192	UNKNOWN	SAN JUAN 29-6 FC TR 4 FC	PHILLIPS PETROLEUM COMPANY		RIO ARriba	NM	35	29N	6W
20195	UNKNOWN	SAN JUAN 29-6 TR 04 DK	BURLINGTON RESOURCES	BASIN (NM)	RIO ARriba	NM	35	29N	6W
20196	MULTIPLE	SAN JUAN 29-6 DK UN (REF.ONLY)	BURLINGTON RESOURCES	BASIN (NM)	RIO ARriba	NM		29N	6W
60310	30039253610000	RINCON UNIT 187E	UNION OIL CO OF CALIFORNIA	BASIN (NM)	RIO ARriba	NM	35	27N	7W
60452	30039225410000	SCHALK COM 57 02A MV(PI)	SCHALK DEVELOPMENT CO	BLANCO	RIO ARriba	NM	12	30N	5W
60453	30039306620000	SAN JUAN 30 5 UNIT 01N MV	CONOCO-PHILLIPS CO		RIO ARriba	NM	4	30N	5W
60482	30039076140002	SAN JUAN 29 5 UNIT 26 FC	CONOCOPHILLIPS COMPANY	BASIN (NM)	RIO ARriba	NM	18	29N	5W
60485	UNKNOWN	SAN JUAN 29-5 UNIT DK	BURLINGTON RESOURCES	BASIN (NM)	RIO ARriba	NM			
97029	30039247210000 30039077210000 30039247200000 30039225410000	SAN JUAN 30 5 UNIT PC	BURLINGTON RESOURCES	GOBERNADOR	RIO ARriba	NM	MULT.	30N	5W

Excluded CRT Leases

XTO AGMT NO.	LESSOR	LESSEE	LEASE DATE	COUNTY	ST	BK	PG	SEC	TWP	RGE	LEGAL
0007095	USA NM-04139	J FRANK KESSLER JR	02/01/1948	RIO ARRIBA	NM			35	30N	6W	LOT 1; LOT 2; LOT 3; LOT 4; E/2 W/2; E/2
0007178	USA NMNM-067988	T JACK FOSTER	04/01/1948	RIO ARRIBA	NM			7	25N	7W	LOT 1; LOT 2; E/2 NW/4; NE/4
								8	25N	7W	NE/4
								17	26N	7W	ALL
								18	26N	7W	ALL
0007179	USA SF-078631-A	T JACK FOSTER	04/01/1948	RIO ARRIBA	NM			9	25N	7W	N/2
								10	25N	7W	N/2
0007185	USA NM-012335	GLEN H CALLOW	05/01/1948	RIO ARRIBA	NM			31	30N	5W	S/2
0007186	USA SF-078410	J FRANK KESSLER JR	02/01/1948	RIO ARRIBA	NM			6	29N	5W	LOT 1; LOT 2; LOT 3; LOT 4; S/2 N/2; SE/4
								8	29N	5W	N/2
0007187	USA SF-078410 (A)	J FRANK KESSLER JR	02/01/1948	RIO ARRIBA	NM			31	29N	5W	S/2 SE/4; SE/4 SW/4
0007188	USA SF-080179	GLEN H CALLOW	05/01/1948	RIO ARRIBA	NM			9	29N	5W	N/2
0007189	USA SF-078412	GLEN H CALLOW	05/01/1948	RIO ARRIBA	NM			34	29N	5W	SE/4 NE/4; E/2 SE/4; SW/4 SE/4; SE/4 SW/4
0007190	USA SF-080385	C A SLATER	07/01/1951	RIO ARRIBA	NM			22	27N	7W	SE/4
								23	27N	7W	S/2
								26	27N	7W	ALL
								27	27N	7W	E/2; SW/4
								34	27N	7W	E/2
								35	27N	7W	ALL
0007194	USA SF-080180	GLEN H CALLOW	05/01/1948	RIO ARRIBA	NM			9	29N	6W	E/2 E/2
								22	29N	6W	SE/4; W/2 NE/4
0007195	USA NM-012670	GLEN H CALLOW	05/01/1948	RIO ARRIBA	NM			35	29N	6W	S/2 N/2; N/2 S/2
0007196	USA SF-079250	MARGUERITE RIDDLE GOOCH	10/01/1949	RIO ARRIBA	NM			9	28N	5W	LOT 1; LOT 2; SE/4 SE/4; SW/4 SW/4
								10	28N	5W	LOT 1; LOT 2; LOT 3; LOT 4; S/2 S/2
								11	28N	5W	LOT 1; LOT 2; LOT 3; LOT 4; S/2 S/2
								12	28N	5W	LOT 4; SW/4 SW/4
								13	28N	5W	W/2 NW/4
								14	28N	5W	N/2
								15	28N	5W	N/2
								16	28N	5W	N/2
								17	28N	5W	N/2
								18	28N	5W	N/2
0007197	USA NM-010516	GLEN H CALLOW	05/01/1948	RIO ARRIBA	NM			7	28N	5W	LOT 1; LOT 2; LOT 3; LOT 4; S/2 S/2
								8	28N	5W	LOT 1; LOT 2; LOT 3; LOT 4; S/2 S/2
0007198	USA SF-079192	J FELIX HICKMAN	07/01/1948	RIO ARRIBA	NM			15	28N	6W	ALL
								16	28N	6W	ALL
								17	28N	6W	ALL

XTO AGMT NO.	LESSOR	LESSEE	LEASE DATE	COUNTY	ST	BK	PG	SEC	TWP	RGE	LEGAL
0007199	USA SF-079193	J FELIX HICKMAN	07/01/1948	RIO ARRIBA	NM			19	28N	6W	E/2
								20	28N	6W	ALL
								21	28N	6W	ALL
								22	28N	6W	ALL
0007200	USA NM-02805	J FELIX HICKMAN	07/01/1948	RIO ARRIBA	NM			14	28N	6W	ALL
0007201	USA NM-02804	J FELIX HICKMAN	07/01/1948	RIO ARRIBA	NM			23	28N	6W	S/2
0018594	USA NM-03521	MARGUERITE RIDDLE GOOCH	04/01/1948	RIO ARRIBA	NM	13	325	17	27N	7W	W/2
								20	27N	7W	W/2
0018595	USA SF-078570	MARGUERITE RIDDLE GOOCH	04/01/1948	RIO ARRIBA	NM	13	325	4	27N	7W	S/2
								8	27N	7W	SE/4
								9	27N	7W	NW/4



Schedule 1.2(S) - Excluded Lease Rights

Attached to and made a part thereof that certain Assignment and Bill of Sale  
dated effective November 1, 2017, by and between XTO Energy Inc., Exxon Mobil Corporation, and ExxonMobil Oil Corporation, as Assignor,  
and Hilcorp San Juan, L.P., as Assignee

Excluded Working Interest Leases

XTO AGMT NO.	LESSOR	LESSEE	LEASE DATE	COUNTY	STATE	BK	PG	SEC	TWP	RGE	LEGAL	DEPTH RESERVED
0018633	USA SF-078892	THELMA E. MCMANUS	04/01/48	RIO ARriba	NM	18	93	14	31N	4W	N/2	LIMITED TO THE GALLUP AND DAKOTA FORMATIONS ONLY

Schedule 1.2(S) - Excluded Lease Rights- Cont.

Excluded ORRI Leases												
XTO AGMT NO.	LESSOR	LESSEE	LEASE DATE	COUNTY	STATE	BK	PG	SEC	TWP	RGE	LEGAL	DEPTH RESERVED
0177101	USA NMSF-078909XTO	TIMOTHY B INGWERSEN	05/17/1948	RIO ARriba	NM			16	24N	2W	NE/4; S/2 SE/4	ALL DEPTHS
0177102	USA NMSF-078908	OWEN B MARRON	05/17/1948	RIO ARriba	NM	1063B	48	7 8 17 18	24N 24N 24N 24N	2W 2W 2W 2W	LOT 1; LOT 2; LOT 3; LOT 4; E/2 W/2 ALL N/2 N/2; S/2 S/2 E/2 NW/4; S/2 SE/4; LOT 1; LOT 2	ALL DEPTHS
0521615	BIA JICARILLA APACHE TRIBAL 38	HUMBLE OIL & REFINING COMPANY	02/5/1951	RIO ARriba	NM	7	262	5 6 31 32 33 34	23N 23N 24N 24N 24N 24N	5W 5W 5W 5W 5W 5W	ALL ALL ALL ALL S/2 S/2	SURFACE TO 600' BELOW THE TOP OF THE GREENHORN FORMATION
0521616	BIA JICARILLA APACHE TRIBAL 39	HUMBLE OIL & REFINING COMPANY	02/5/1951	RIO ARriba	NM	7	274	3 4	23N 23N	5W 5W	ALL ALL	SURFACE TO 600' BELOW THE TOP OF THE GREENHORN FORMATION
0521617	BIA JICARILLA APACHE TRIBAL 42	HUMBLE OIL & REFINING COMPANY	02/5/1951	RIO ARriba	NM	7	281	17 18 19 20	24N 24N 24N 24N	4W 4W 4W 4W	ALL ALL ALL ALL	SURFACE TO 600' BELOW THE TOP OF THE GREENHORN FORMATION
0521618	BIA JICARILLA APACHE TRIBAL 45	HUMBLE OIL & REFINING COMPANY	02/5/1951	RIO ARriba	NM	7	286	17 18	23N 23N	4W 4W	ALL ALL	SURFACE TO 600' BELOW THE TOP OF THE GREENHORN FORMATION
0521620	BIA JICARILLA APACHE TRIBAL 77	HUMBLE OIL & REFINING COMPANY	05/24/1951	RIO ARriba	NM			9 10 15 16	23N 23N 23N 23N	5W 5W 5W 5W	ALL ALL ALL ALL	SURFACE TO 600' BELOW THE TOP OF THE GREENHORN FORMATION
0521621	BIA JICARILLA APACHE TRIBAL 78	HUMBLE OIL & REFINING COMPANY	05/29/1951	RIO ARriba	NM	25	573	11 12 13 14	23N 23N 23N 23N	5W 5W 5W 5W	ALL ALL ALL ALL	SURFACE TO 600' BELOW THE TOP OF THE GREENHORN FORMATION
0521622	BIA JICARILLA APACHE TRIBAL 121	CARTER OIL COMPANY	06/16/1953	RIO ARriba	NM	21	370	1 2 11 12 13	25N 25N 25N 25N 25N	4W 4W 4W 4W 4W	ALL ALL ALL ALL ALL	SURFACE TO 600' BELOW THE TOP OF THE GREENHORN FORMATION
0521623	BIA JICARILLA APACHE TRIBAL 122	CARTER OIL COMPANY	06/16/1953	RIO ARriba	NM	21	362	3 4 9 10	25N 25N 25N 25N	4W 4W 4W 4W	ALL ALL ALL ALL	SURFACE TO 600' BELOW THE TOP OF THE GREENHORN FORMATION
0521624	JICARILLA APACHE TRIBAL #124	CARTER OIL COMPANY	06/16/1953	RIO ARriba	NM	21	354	14 23 24	25N 25N 25N	4W 4W 4W	ALL ALL ALL	SURFACE TO 600' BELOW THE TOP OF THE GREENHORN FORMATION

XTO AGMT NO.	LESSOR	LESSEE	LEASE DATE	COUNTY	STATE	BK	PG	SEC	TWP	RGE	LEGAL	DEPTH RESERVED
0521625	BIA JICARILLA APACHE TRIBAL 125	CARTER OIL COMPANY	06/24/1953	RIO ARRIBA	NM	21	348	25 26 35 36	25N 25N 25N 25N	4W 4W 4W 4W	ALL ALL ALL ALL	SURFACE TO 600' BELOW THE TOP OF THE GREENHORN FORMATION
0521626	BIA JICARILLA APACHE TRIBAL 147	HUMBLE OIL & REFINING COMPANY	01/8/1954	RIO ARRIBA	NM	21	342	5 6 7 8	25N 25N 25N 25N	5W 5W 5W 5W	ALL ALL ALL ALL	SURFACE TO 600' BELOW THE TOP OF THE GREENHORN FORMATION
0521627	JICARILLA APACHE TRIBAL COUNCIL	HUMBLE OIL & REFINING COMPANY	12/4/1953	RIO ARRIBA	NM	21	336	3 4 9 10	26N 26N 26N 26N	5W 5W 5W 5W	ALL ALL ALL ALL	SURFACE TO 600' BELOW THE TOP OF THE GREENHORN FORMATION
0521629	USA NM-03482 A (SEG FROM 03482)	WILLIE S GARDER	05/1/1948	RIO ARRIBA	NM			23	25N	3W	NE4 NE4	ALL DEPTHS
0521630	USA NM/NM-0003482 (SEG FROM NM/SF-079449)	WILLIE S GARDNER	05/1/1948	RIO ARRIBA	NM	3590777 (Inst)		23	25N	3W	SE4 NE4	ALL DEPTHS
0523480	JOHN F BROWN ET UX	DUDLEY CORNELL	01/21/1947	RIO ARRIBA	NM	3	143	27	24N	2W	W/2 E/2 E/2 W/2	ALL DEPTHS

Schedule 1.2(T) – Excluded Surface

Attached to and made a part thereof that certain Assignment and Bill of Sale dated effective November 1, 2017, by and between XTO Energy Inc., Exxon Mobil Corporation, and ExxonMobil Oil Corporation, as Assignor, and Hilcorp San Juan, L.P., as Assignee

NONE