

OPERATOR: **Bill Barrett Corp.**

WELL NAME: **Anschutz-Williams 5-61-27-0108BNB**

FIELD NAME: DJ Basin - Wattenberg

LAT/LONG: 40.376394, -104.2036

DRILLING RIG: Cade 24

SURFACE HOLE: NWNW S27-T5N-R61W, 908' FNL, 270' FWL

API #: 05-123-45704

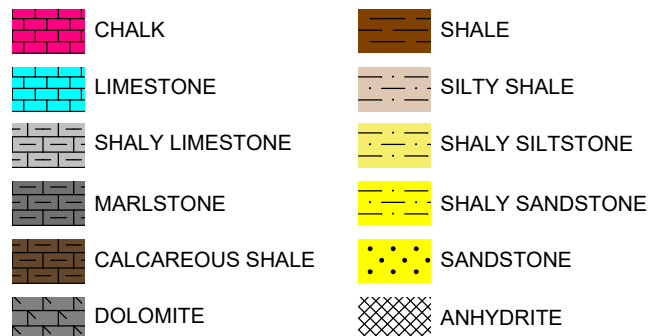
BOTTOM HOLE: NENE S26-T5N-R61W, 1' FNL, 400' FEL




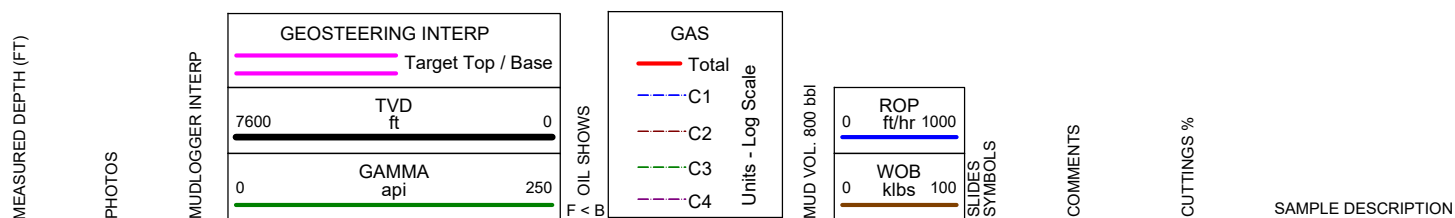
Earth Science Agency, LLC

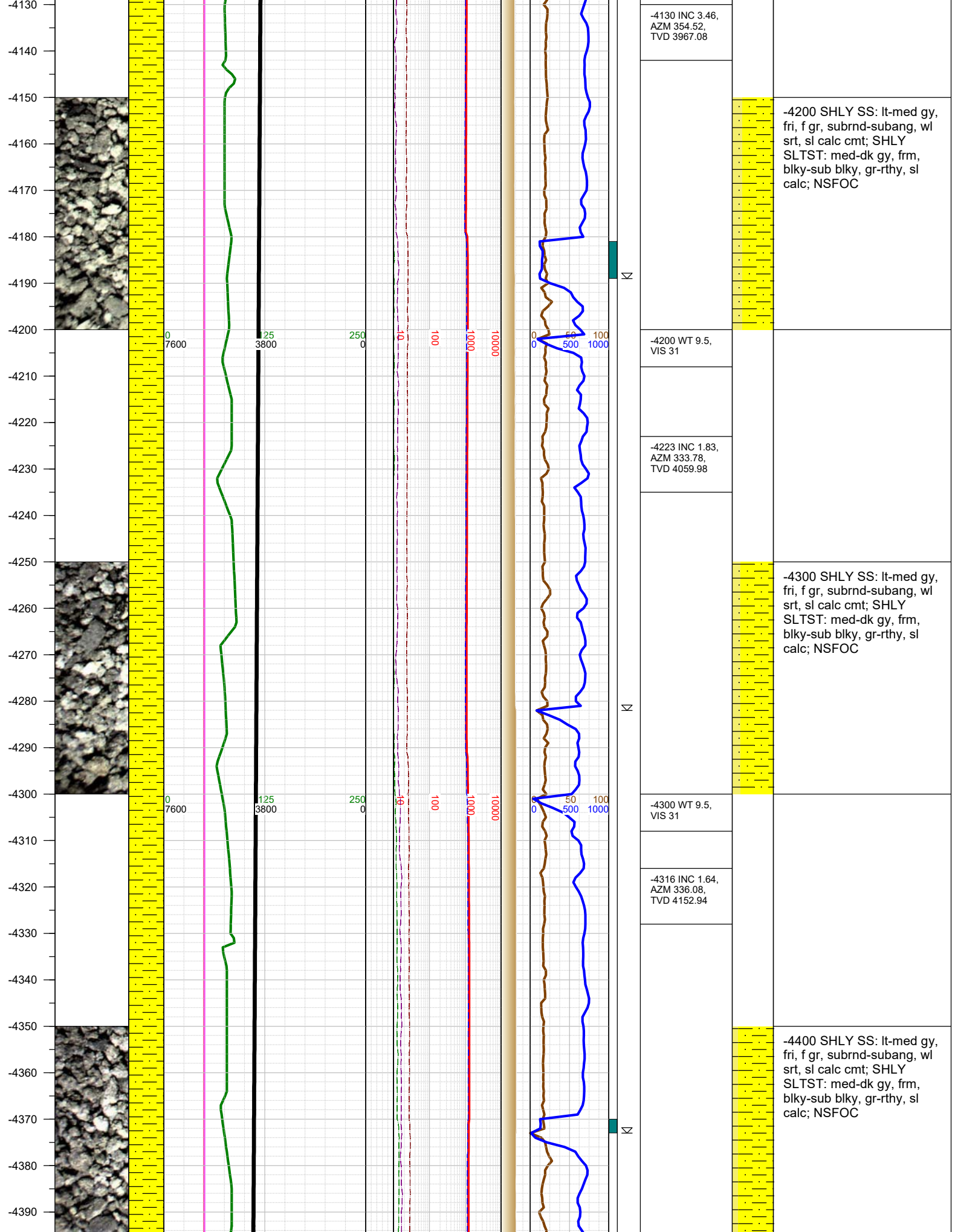
COUNTY: Weld  
STATE: Colorado  
GROUND ELEVATION: 4622'  
KELLY BUSHING: 4638'  
DRILLING FLUID: LSND  
TVD VS. MD: 6048' / 16329'  
SPUD DATE: January 14, 2018  
TD DATE: January 19, 2018  
  
DEPTHS LOGGED: 4000' - 16329'  
DATES LOGGED: January 14, 2018 - January 20, 2018  
GEOLOGISTS: Tracy Lawson, Frank Sattler  
SCALE: 5" = 100'


#### LEGEND





FORMATION  $\approx$  CONNECTION  $\Delta$  MIDNIGHT NEW BIT GAS SHOW FAULT







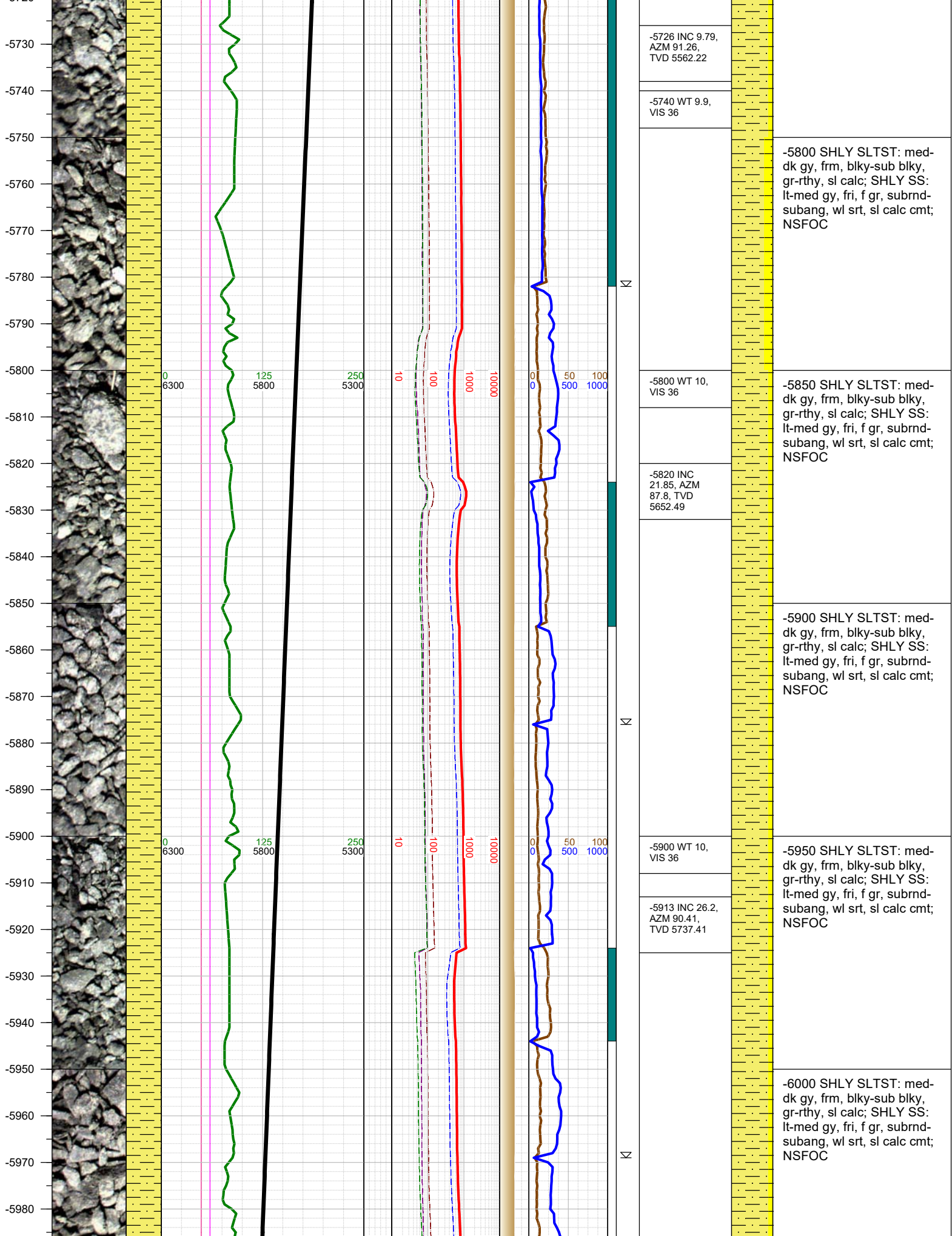














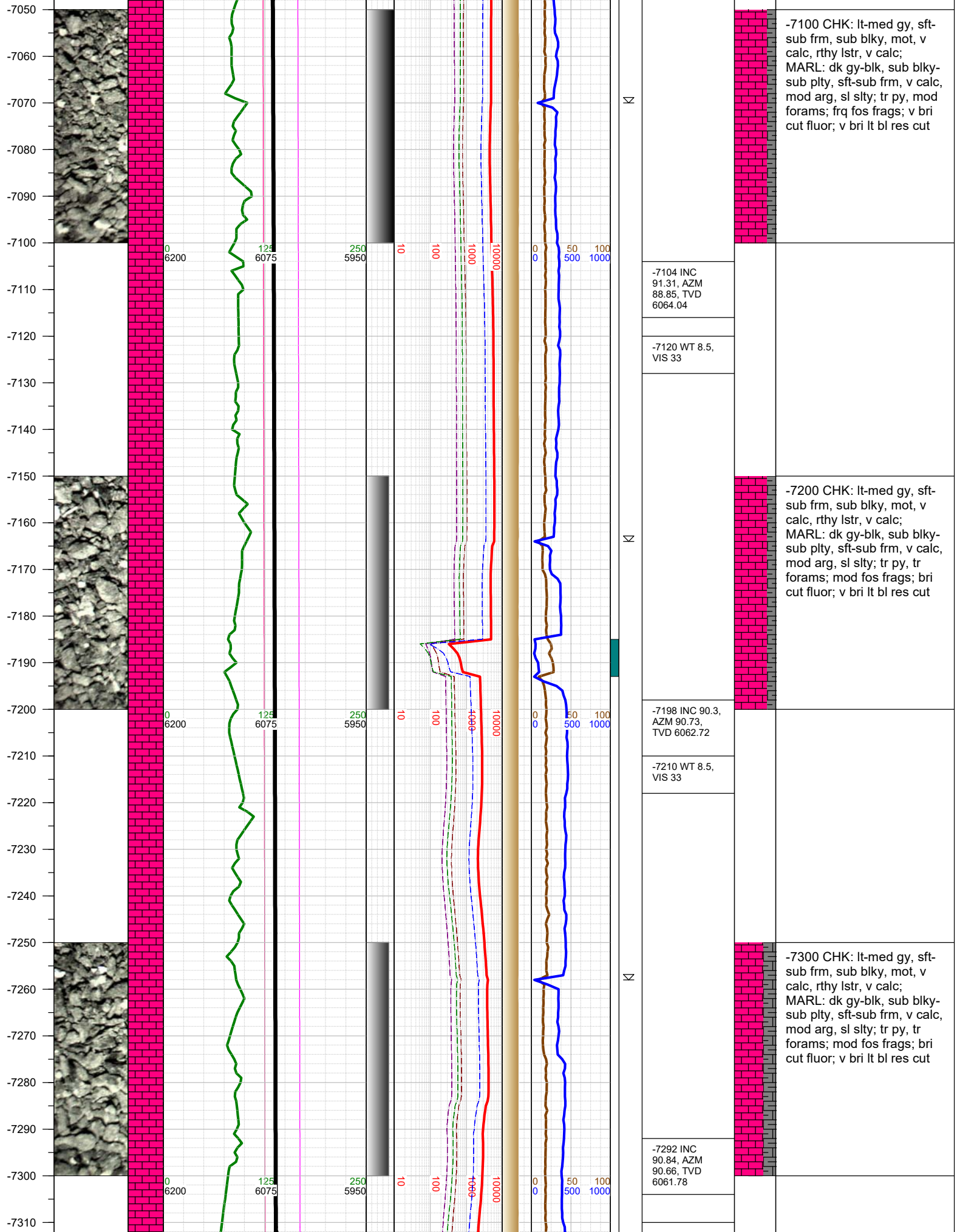








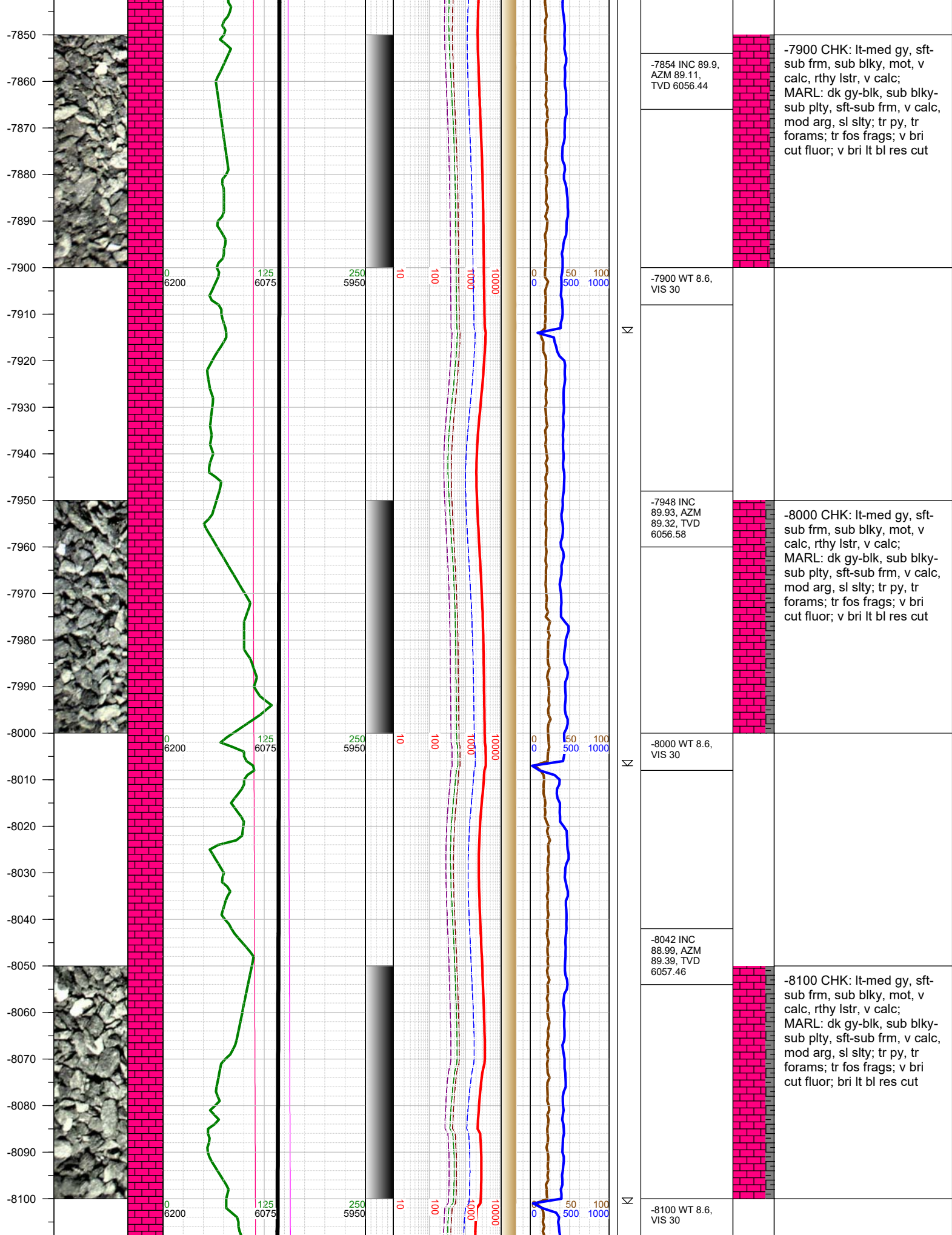


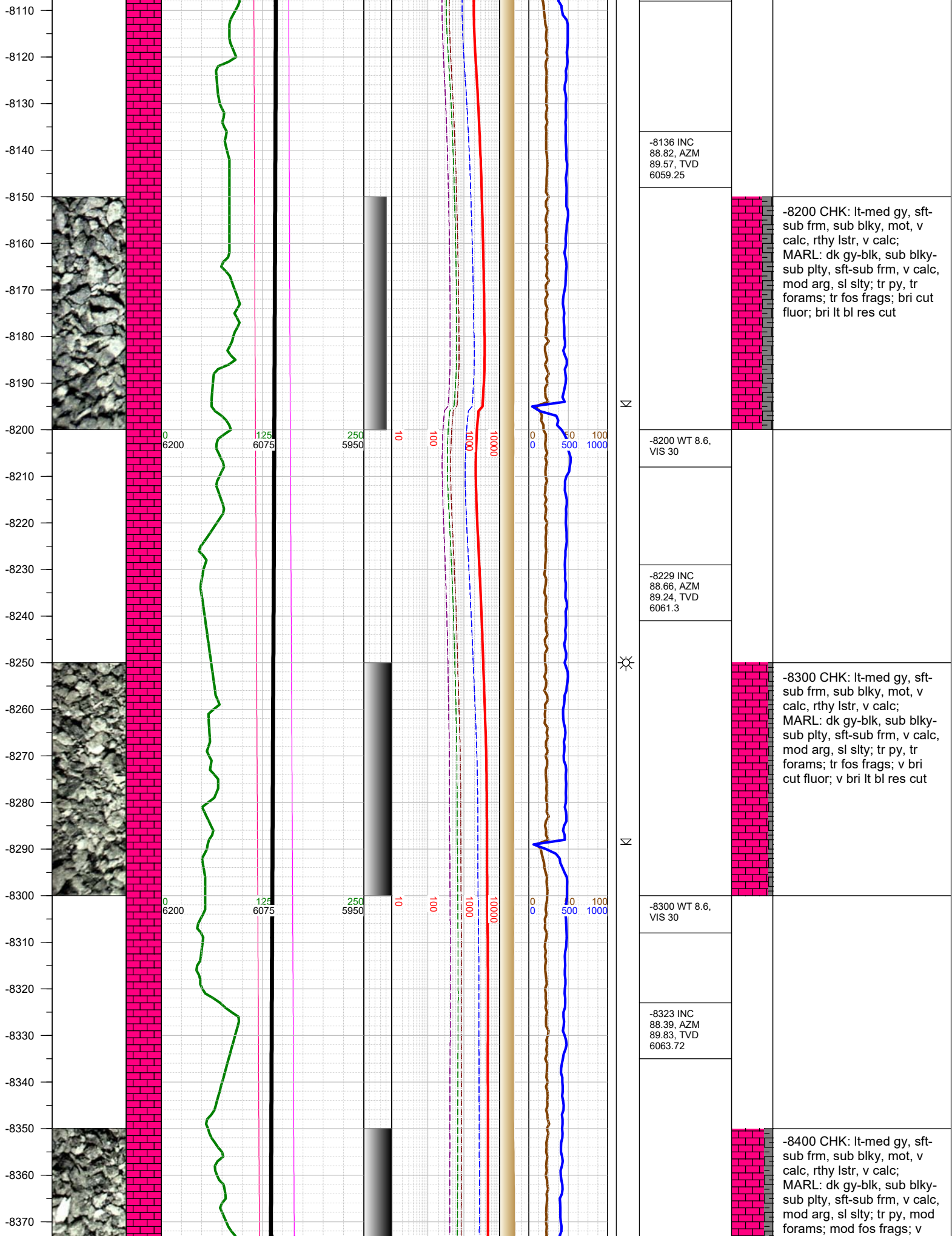





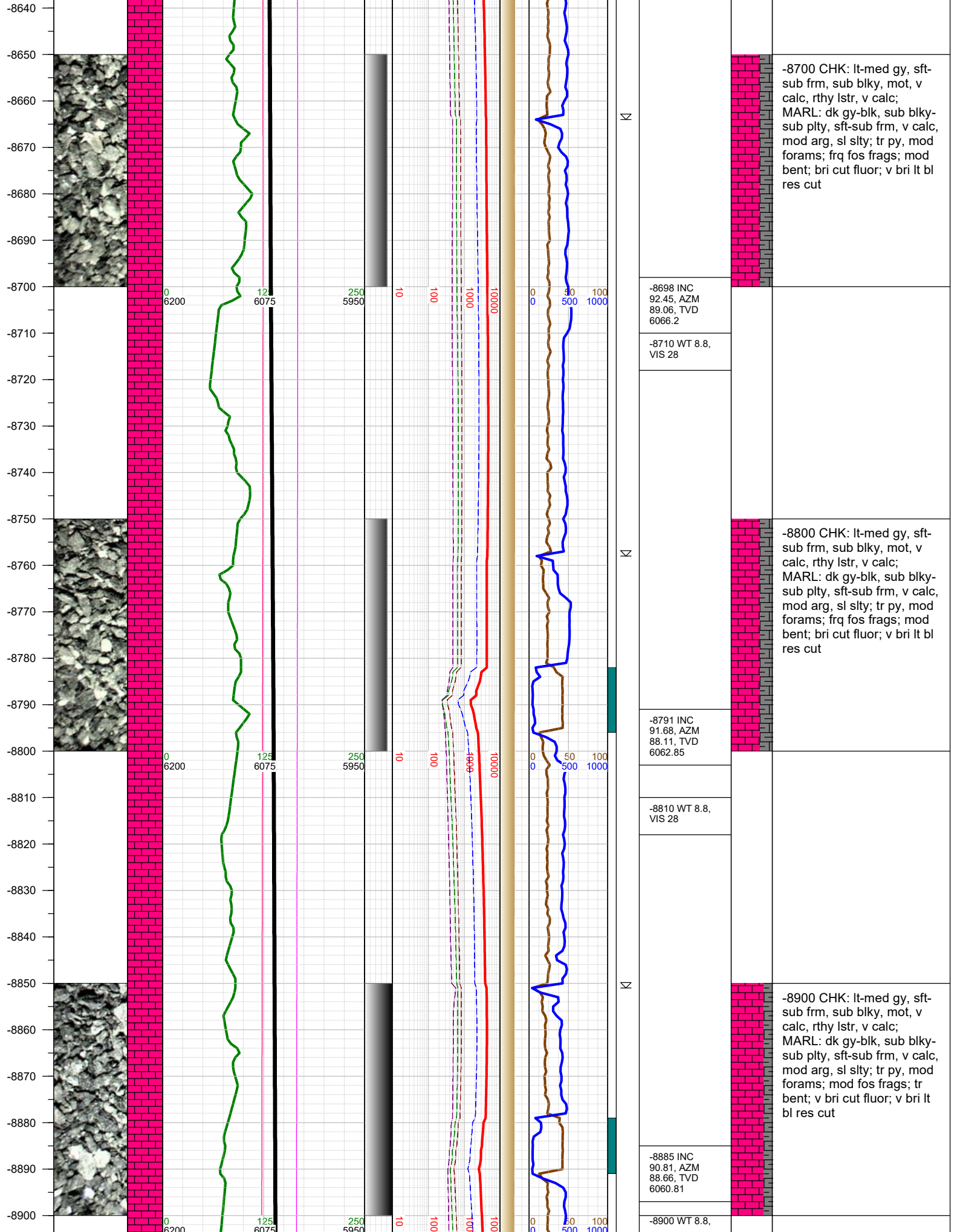





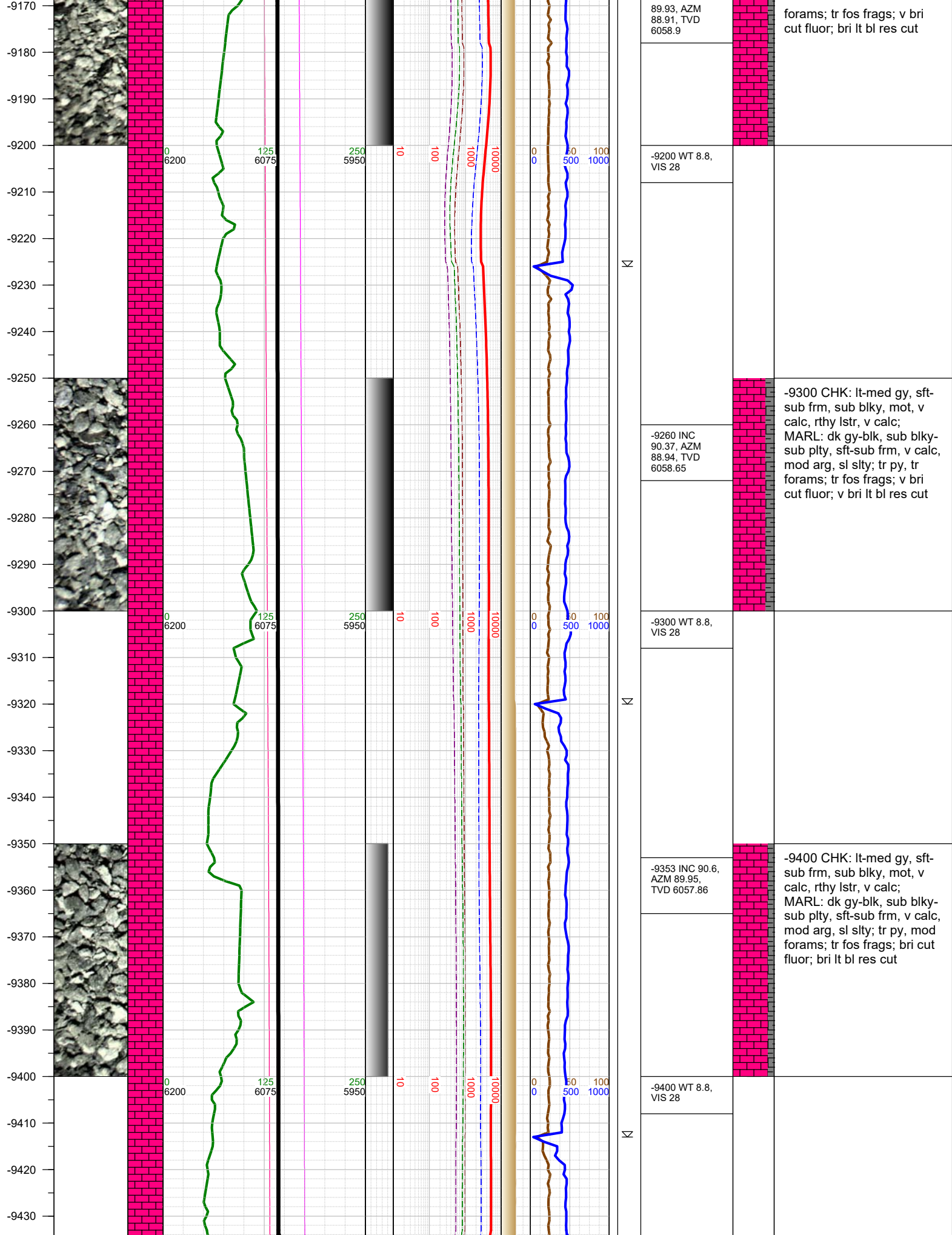














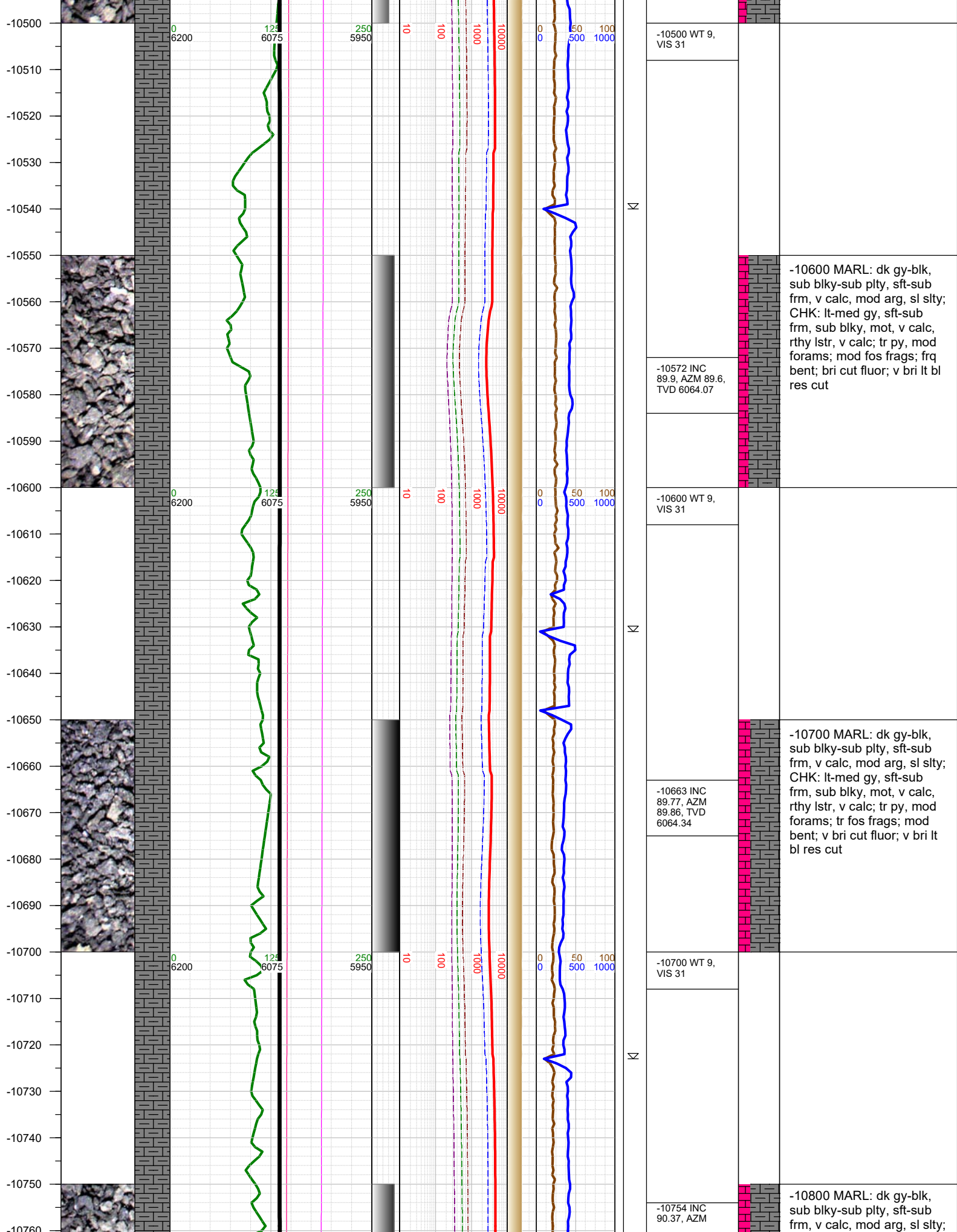





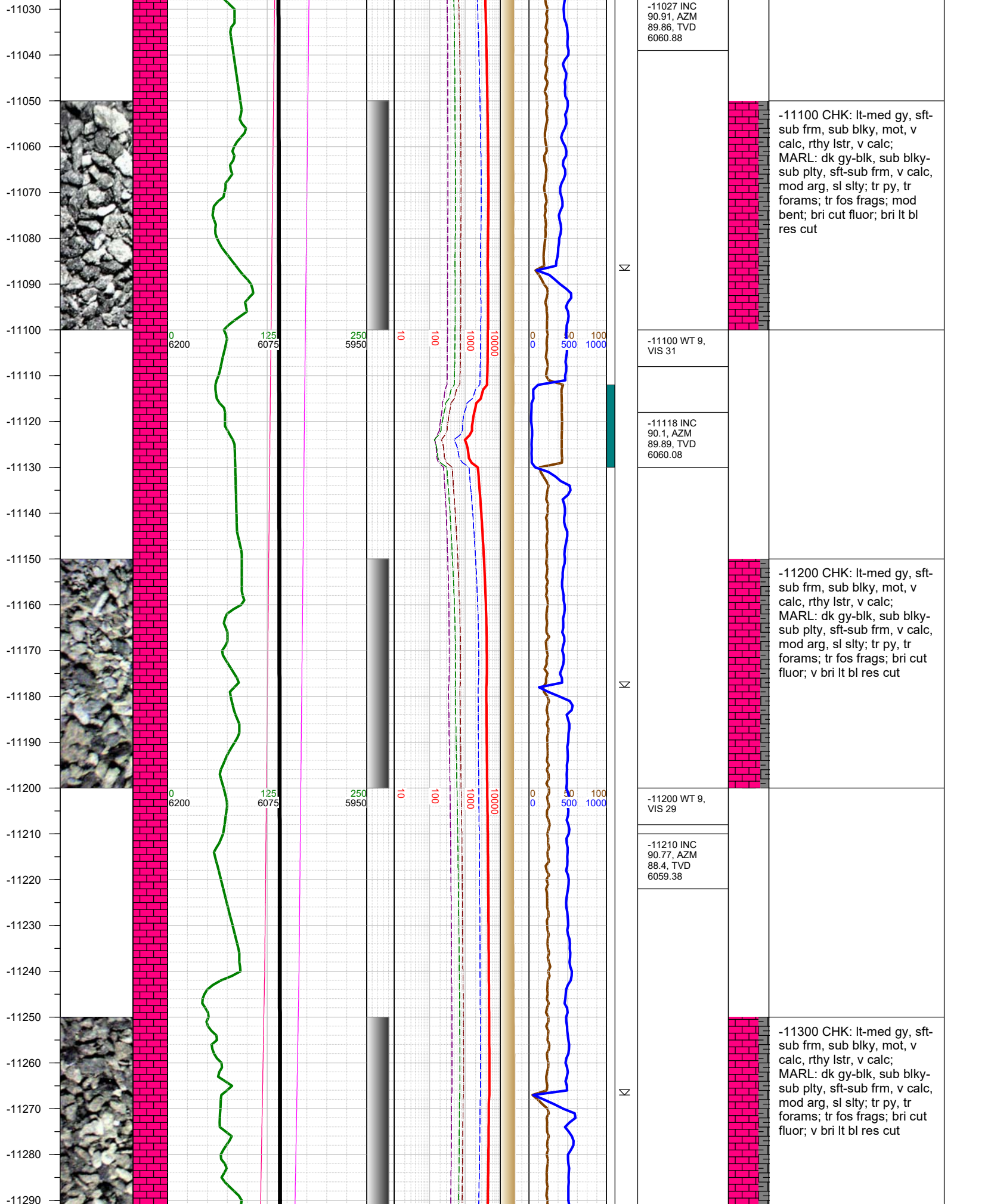


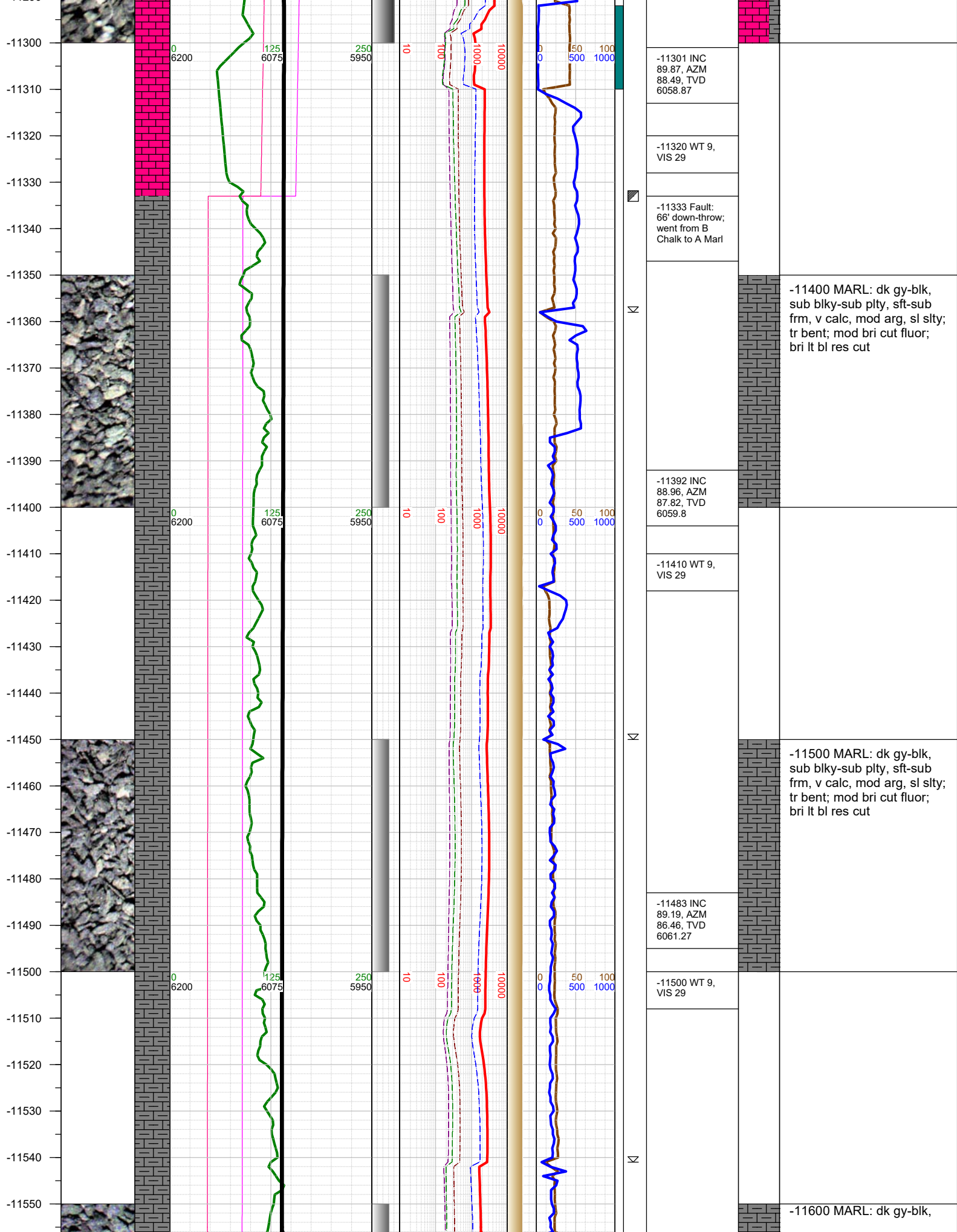


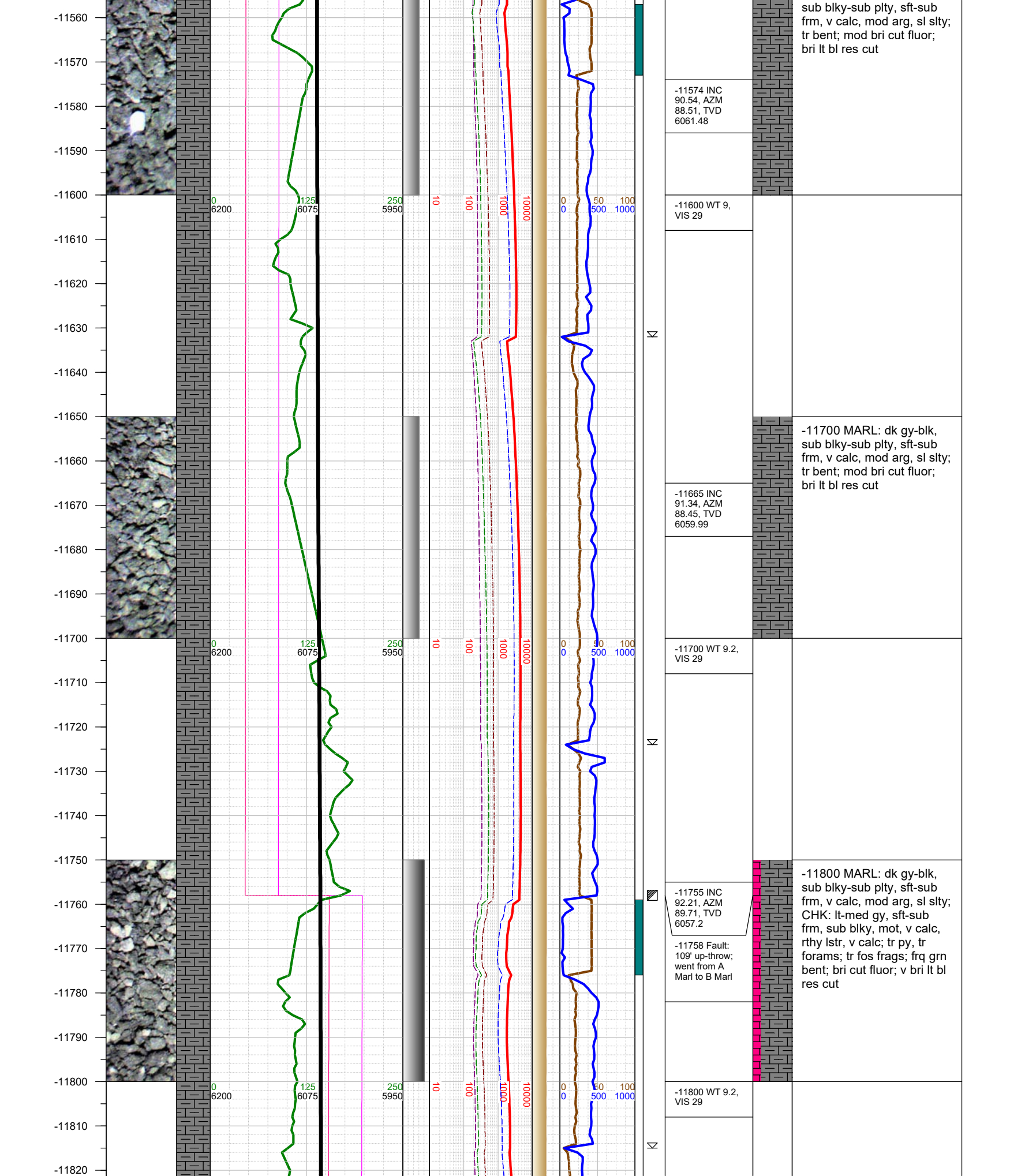



































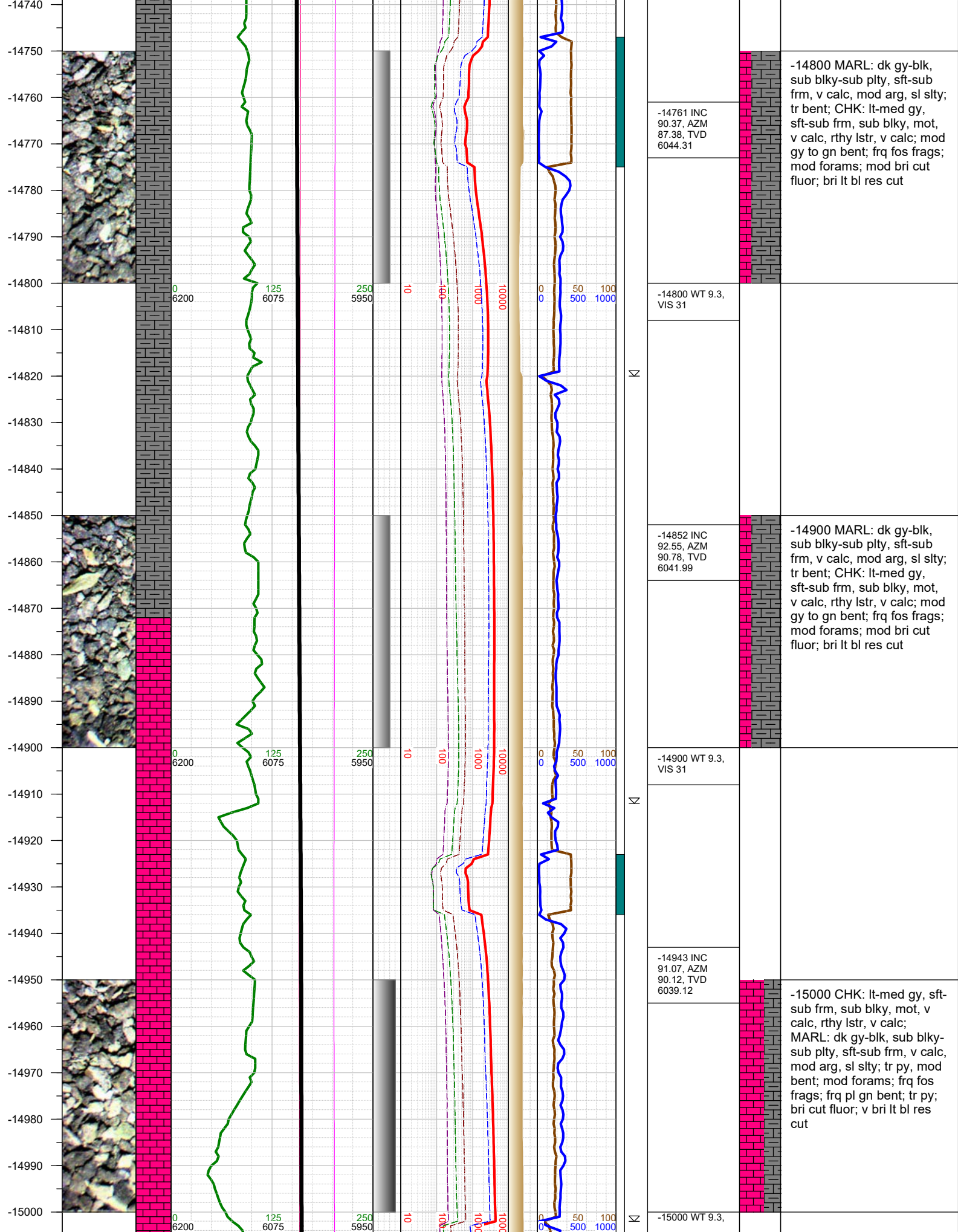






























TOTAL DEPTH = 16329'

Thank you for using Earth Science Agency