# Boulter Farms 27H-302

TVD
2":100'

**Company:** PDC Energy Inc
**Well Name:** Boulter Farms 27H-302
**API:** 05-123-43535
**County/Parish:** WELD
**State:** COLORADO
**Country:** USA
**Job number:** 152-120
**Field:** Wattenberg
**Rig Id:** Ensign 152
**Survey Company:** Ensign Directional
**DD1** Dan Hansen
**DD2** Tyler Batchelder
**DD3**
**MWD1** Justin Klatt
**MWD2** Ryan Prue
**MWD3**
**MWD4**

**Log measurements:** Gamma, ROP
**Depth measured from:** 1645 ft
**Maximum temperature:**

| | Depth | Date |
|---|---|---|
| **Start:** | 0 ft | 1-9-2018 |
| **End:** | 14075 ft | 1-13-2018 |

| Casing | Depth | Size |
|---|---|---|
| **Surface:** | | 9 5/8" |
| **Intermediate:** | | |

**Mud Type:** Water
**Density:**
**Viscosity:**
**Rm:** **Rmf:** **Rmc:**

**Elevations**
**KB:** 23 ft
**GL:** 4657 ft
**DF:** 4680 ft

| Run | Bit Size | Offsets Gamma | Offsets Survey | Depths Start | Depths End | Dates Start | Dates End |
|---|---|---|---|---|---|---|---|
| 1 | 12.25" | | 59.65 ft | 0 ft | 1645 ft | 1-9-18 | 1-9-18 |
| 2 | 8.5" | 61.75 ft | 56.75 ft | 1645 ft | 14075 ft | 1-10-18 | 1-13-18 |
| 3 | | | | | | | |
| 4 | | | | | | | |
| 5 | | | | | | | |
| 6 | | | | | | | |
| 7 | | | | | | | |
| 8 | | | | | | | |
| 9 | | | | | | | |
| 10 | | | | | | | |

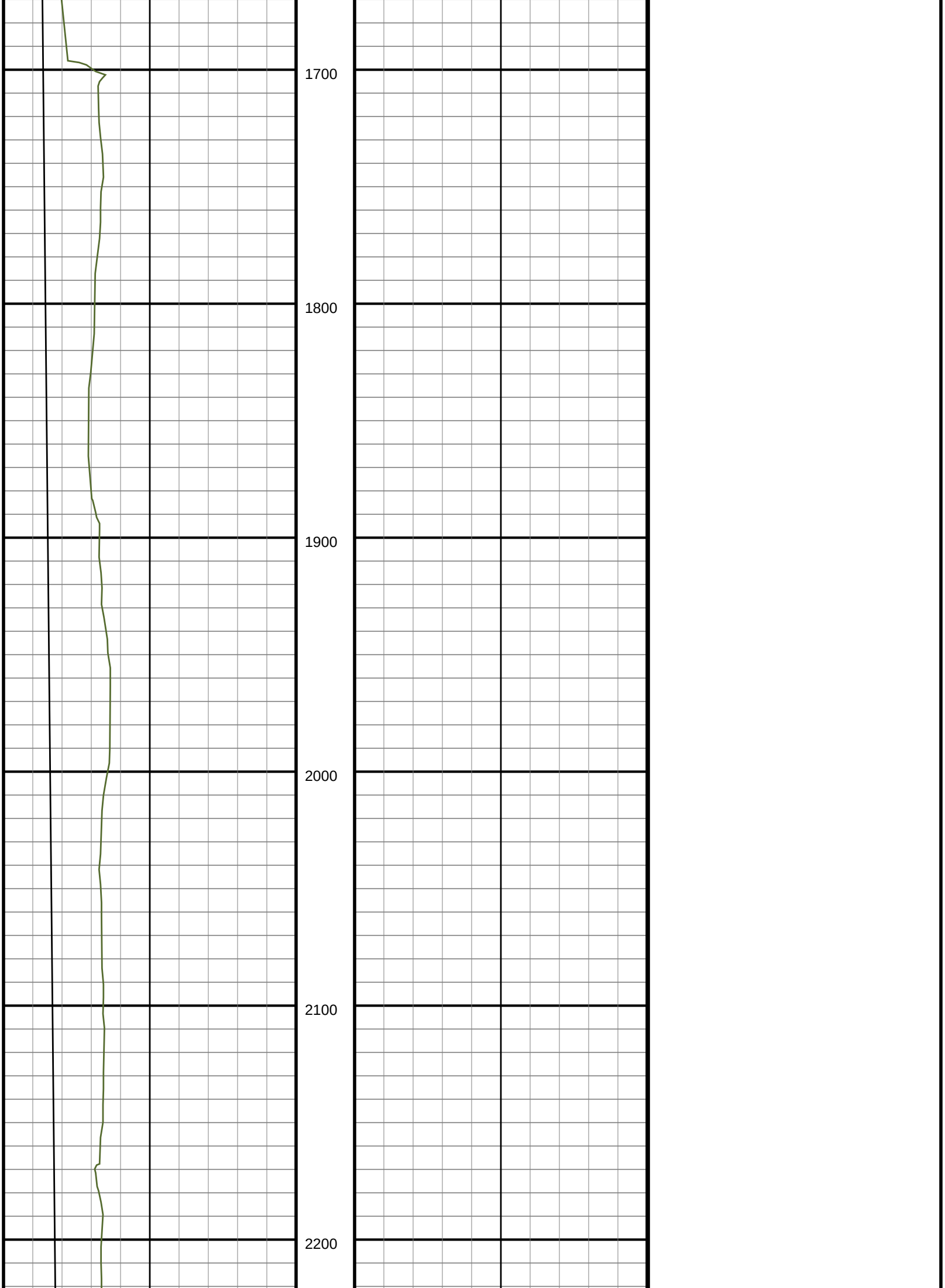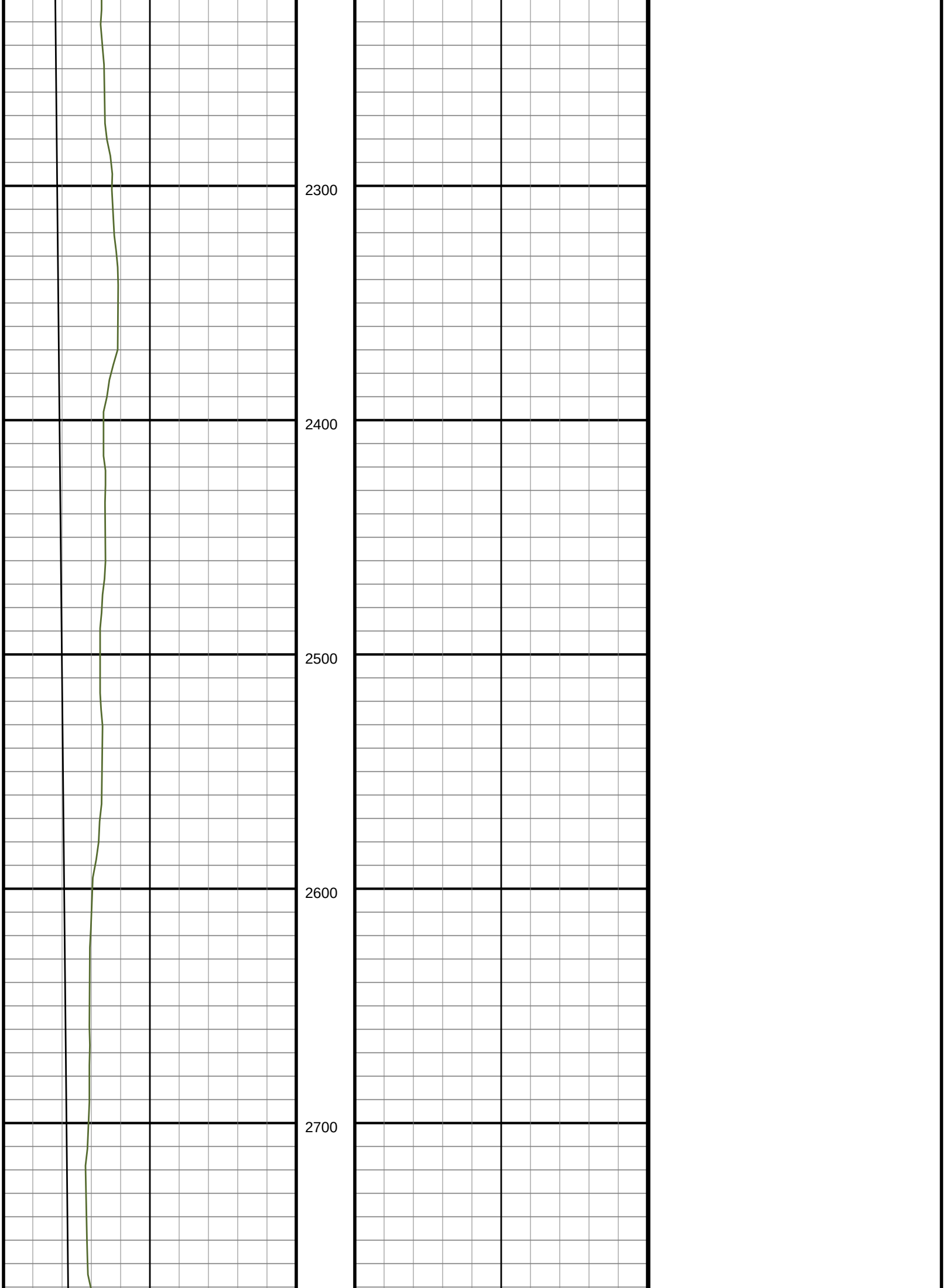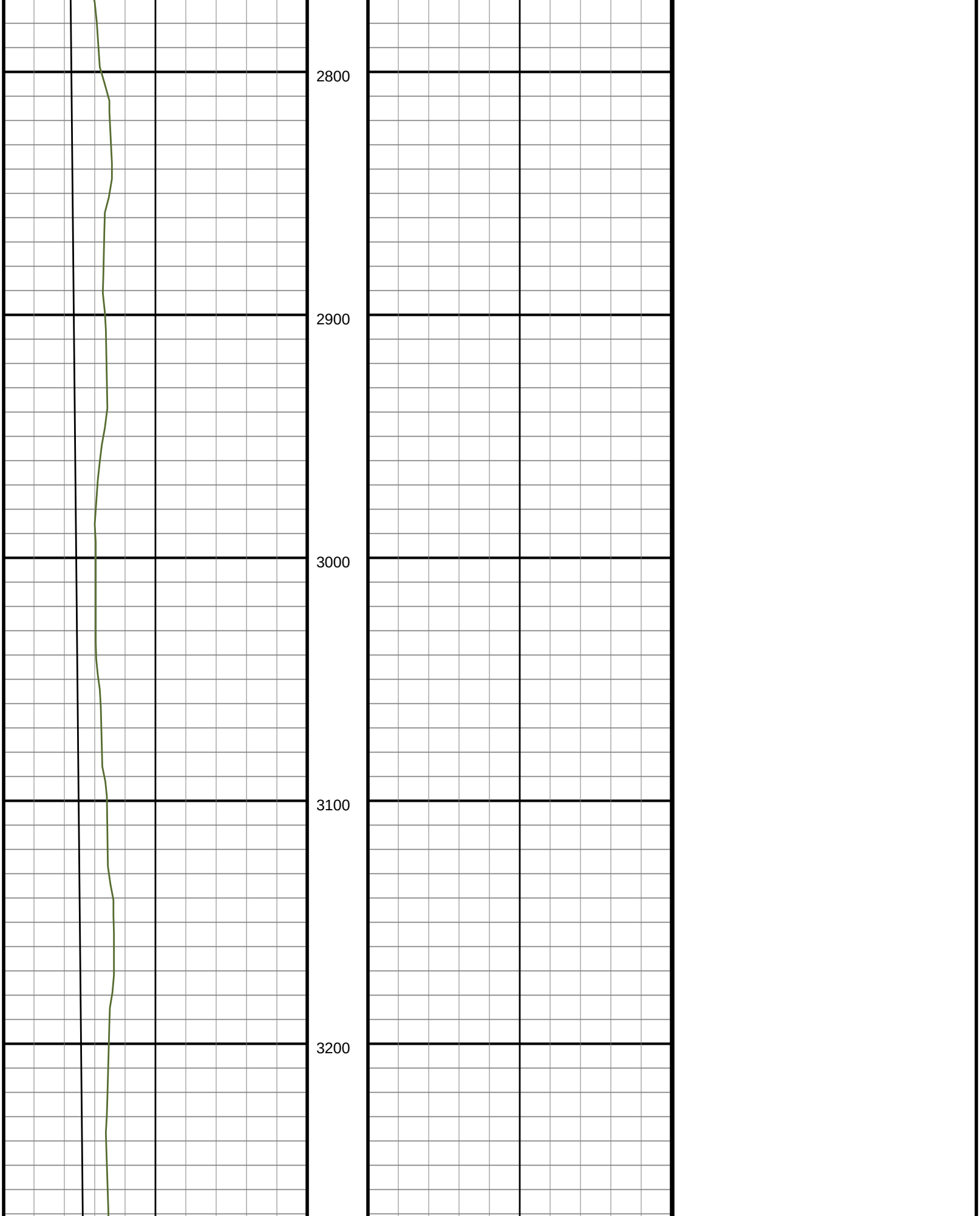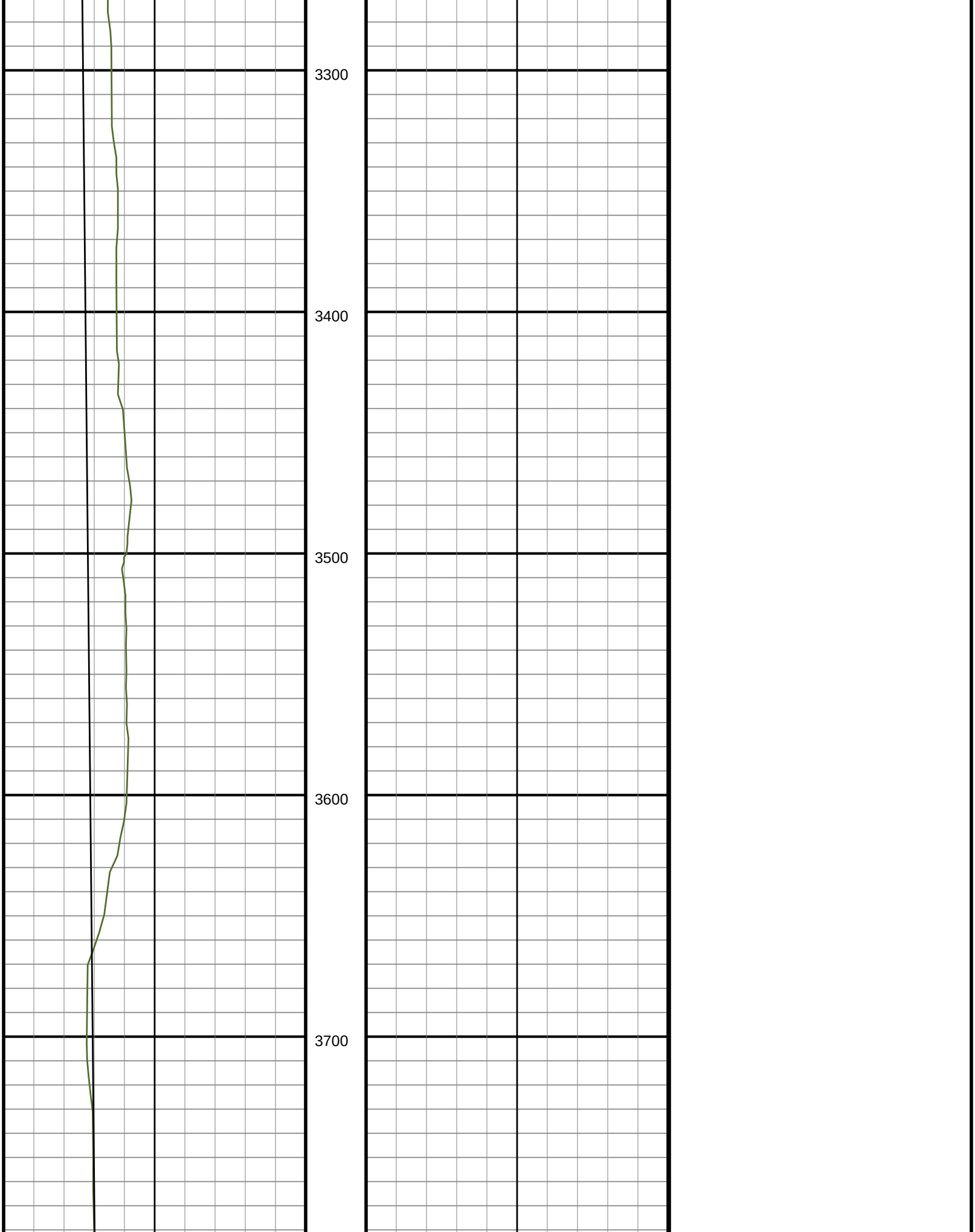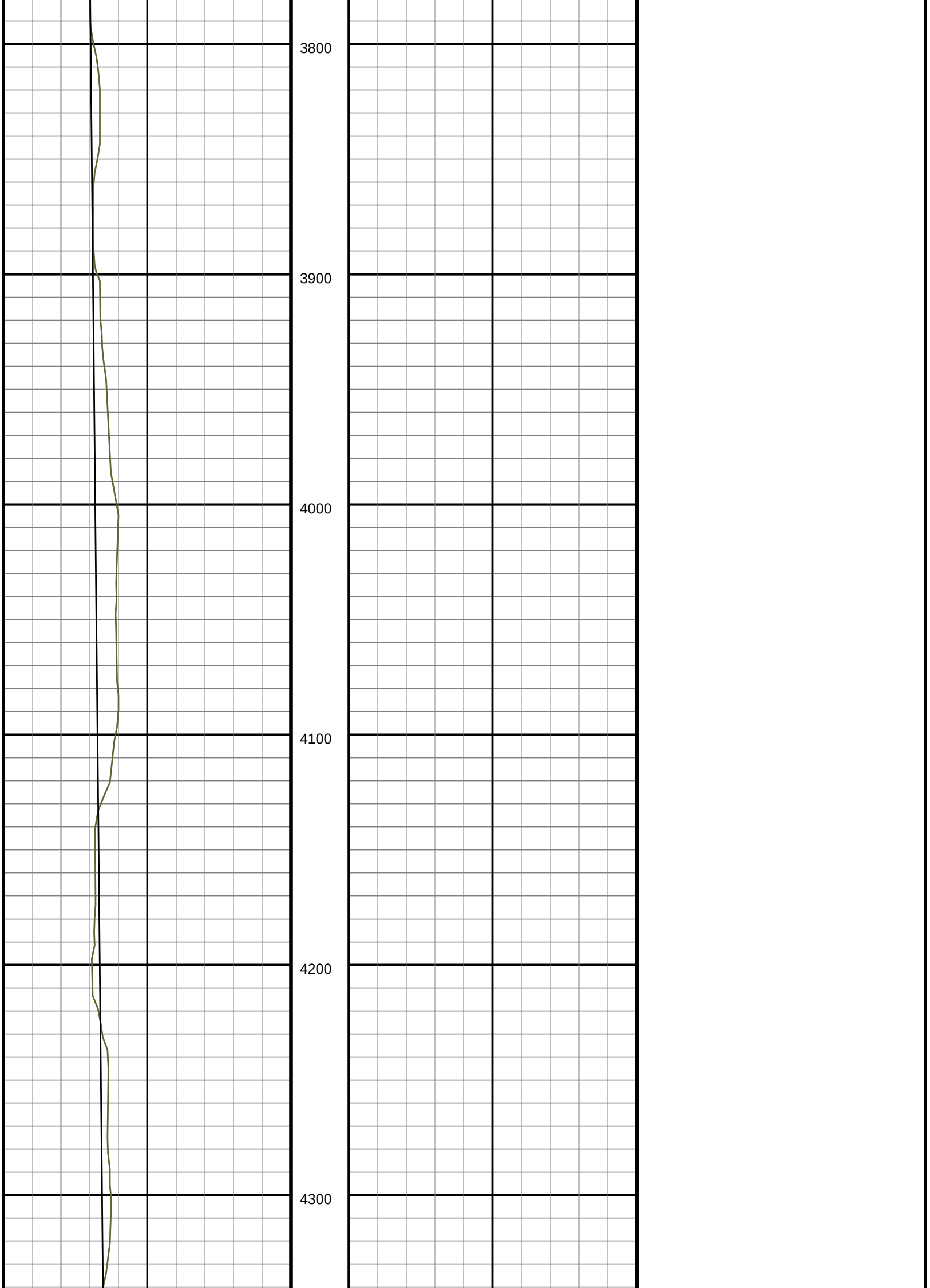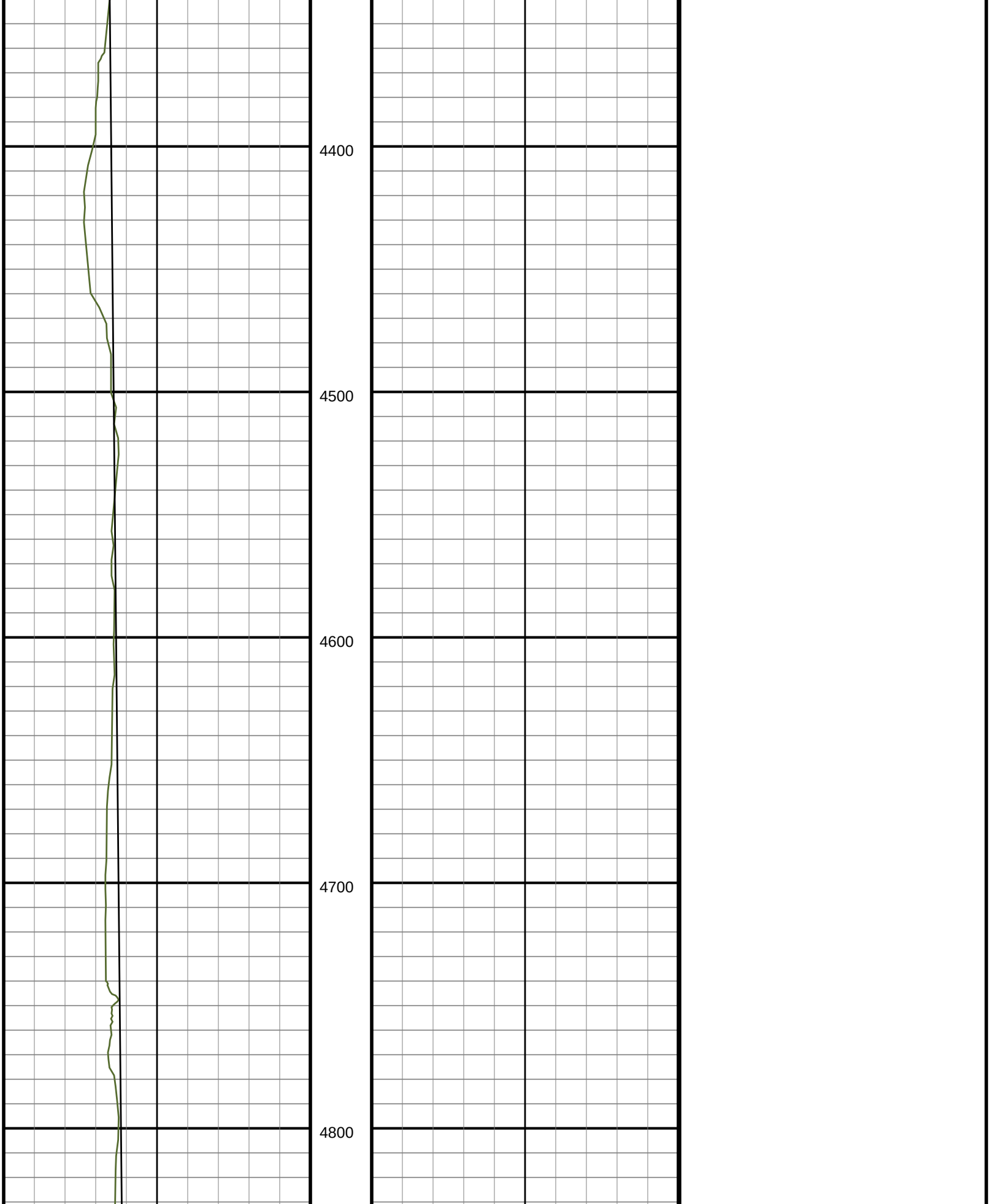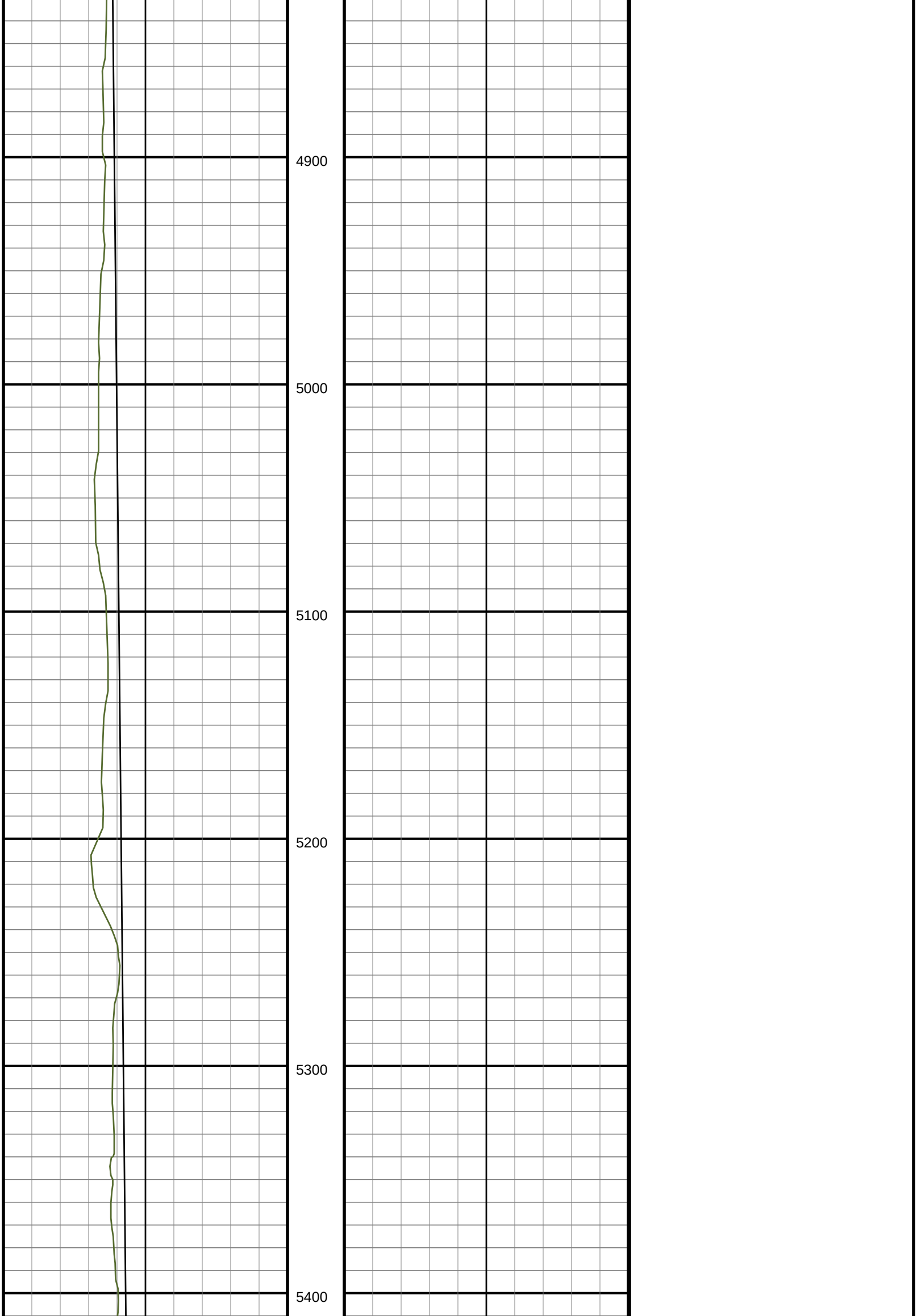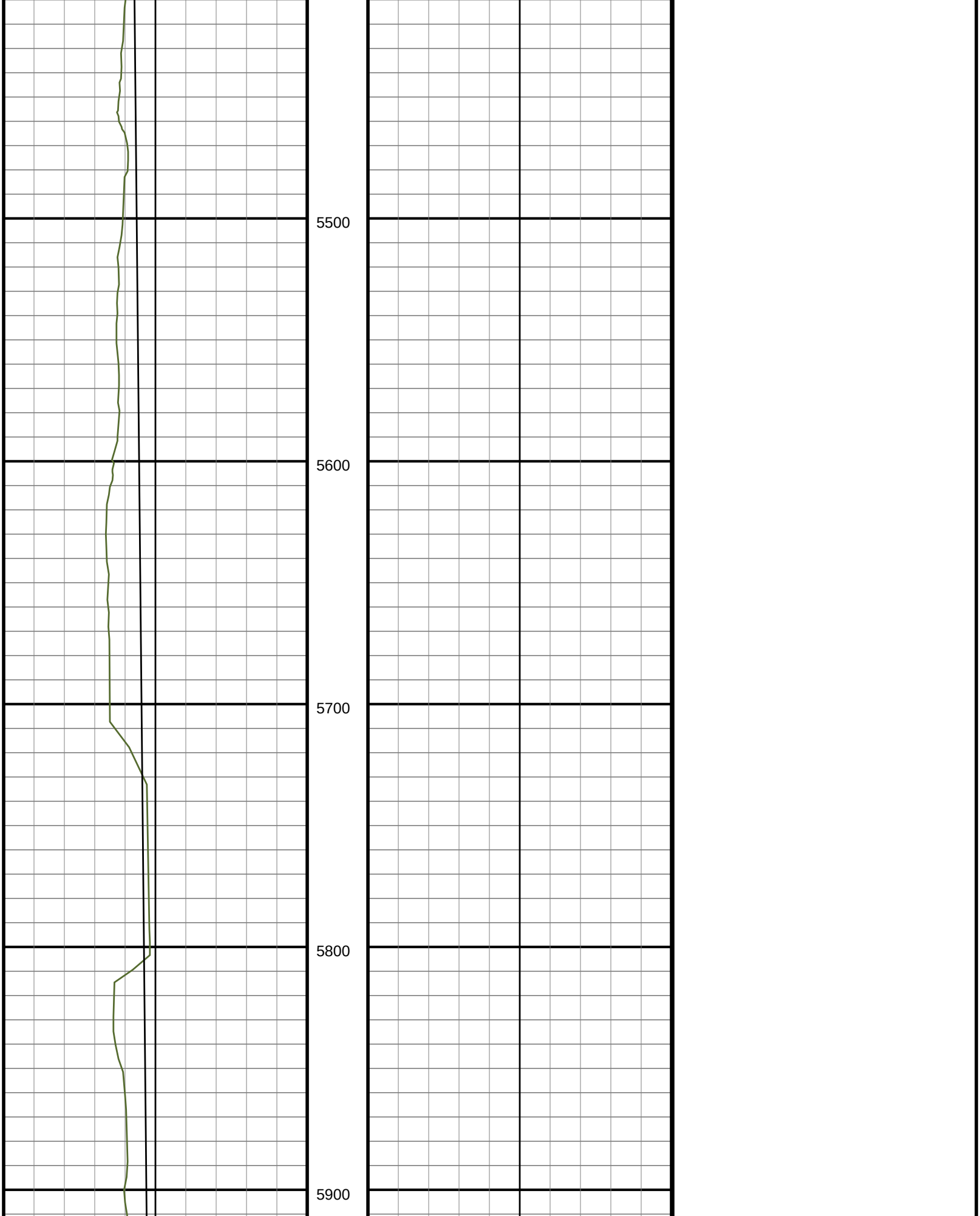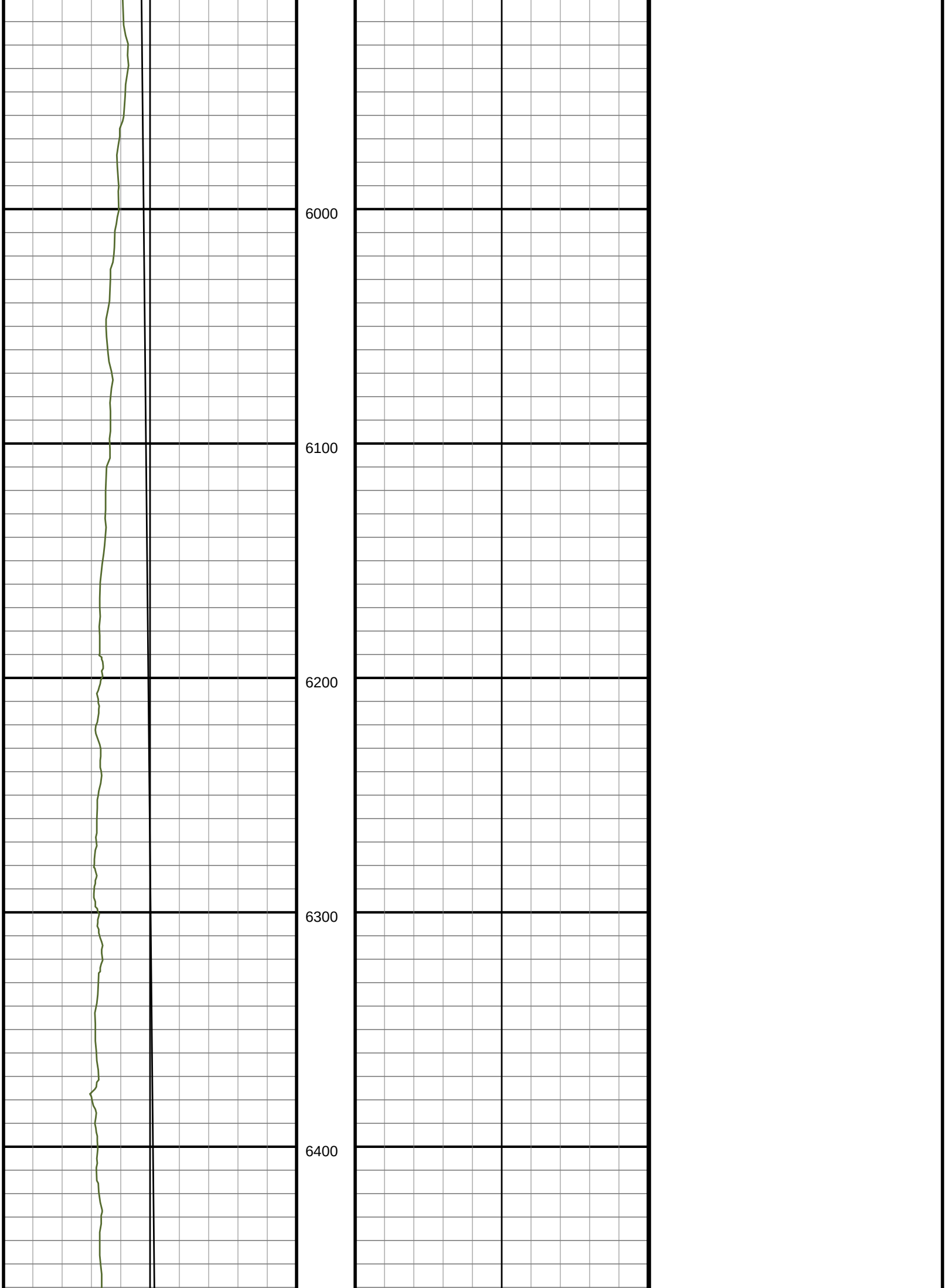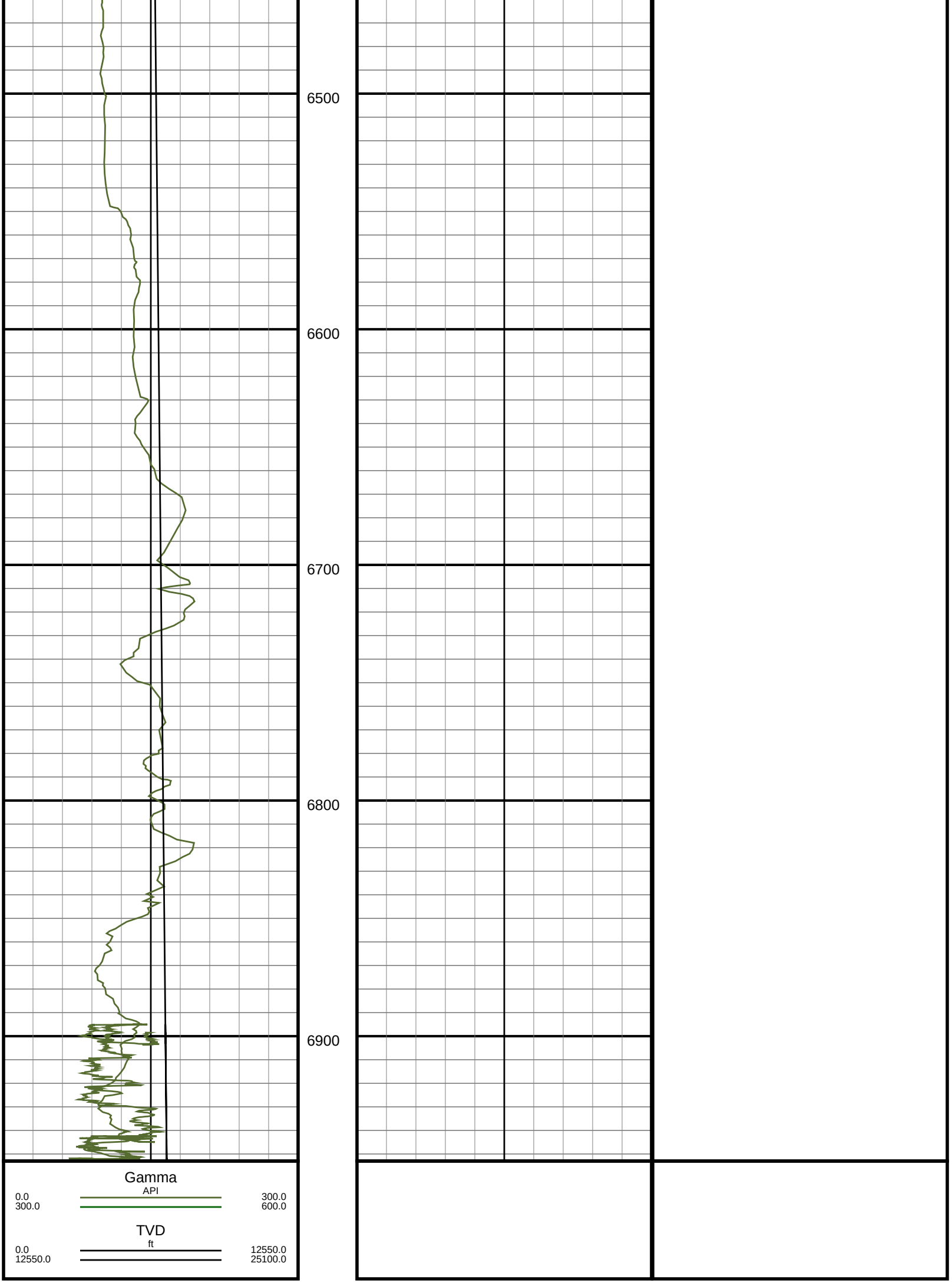Ensign Directional uses its best efforts to provide its customers with accurate information and interpretations in conjunction with services performed but will not be held liable or responsible for the accuracy of such information or interpretation.