RELIANCE OILFIELD SERVICES

Pulsed Neutron Gamma Ray Casing Collar Log

Company TEP Rocky Mountain LLC
Well Ware SR 14-12
Field Rulison
County Garfield
State Colorado

Company TEP Rocky Mountain LLC
Well Ware SR 14-12
Field Rulison
County Garfield State Colorado
API # : 05-045-23436
Location:
SEC 12 TWP 7S RGE 94W

Other Services
RBL

Permanent Datum	Ground Level	Elevation 7479'	Elevation
Log Measured From	Kelly Bushing	24 FT	K.B. 7503'
Drilling Measured From	Kelly Bushing		D.F. 7502'
			G.L. 7479'

Date	29-JAN-2018	
Run Number	One	
Depth Driller	9912 FT	
Depth Logger	9861 FT	
Bottom Logged Interval	9855 FT	
Top Log Interval	5766 FT	
Open Hole Size	8.750"	
Type Fluid	Water	
Density / Viscosity	8.34 lb/gal	
Max. Recorded Temp.	--	
Estimated Cement Top	--	
Time Well Ready	--	
Time Logger on Bottom	--	
Equipment Number	--	
Location	Grand Junction, CO	
Recorded By	Z. Fisher	
Witnessed By	--	A. Ellsworth

Borehole Record			Tubing Record			
Run Number	Bit	From	To	Size	Weight	From	To

Casing Record	Size (in)	Wgt (lbs/Ft)	Grade	Top	Bottom
Surface Casing	9 5/8	32.3	H-40	Surface	1133 FT
Intermediate #1	4 1/2	11.6	P-110	Surface	9871 FT
Intermediate #2					
Liner					

<<< Fold Here >>>

All interpretations are opinions based on inferences from electrical or other measurements and we cannot and do not guarantee the accuracy or correctness of any interpretation, and we shall not, except in the case of gross or willful negligence on our part, be liable or responsible for any loss, costs, damages, or expenses incurred or sustained by anyone resulting from any interpretation made by any of our officers, agents or employees. These interpretations are also subject to our general terms and conditions set out in our current Price Schedule.

Comments

Log ran as per customer request
Depth referenced to Reliance Bond Log dated 28-JAN-2018
Log ran from 9855 FT to 5766 FT
Pulsed Neutron Data logged with Hunter RAS Tool

Thank you for choosing Reliance Oilfield Services, LLC!!

RELIANCE OILFIELD SERVICES

Main Pass

Database File	tep\sr 14-12\pn\tep_ware sr 14-12_pn_01-29-18.db
Dataset Pathname	main.2
Presentation Format	ros_pdn_hunter
Dataset Creation	Mon Jan 29 13:29:10 2018
Charted by	Depth in Feet scaled 1:240

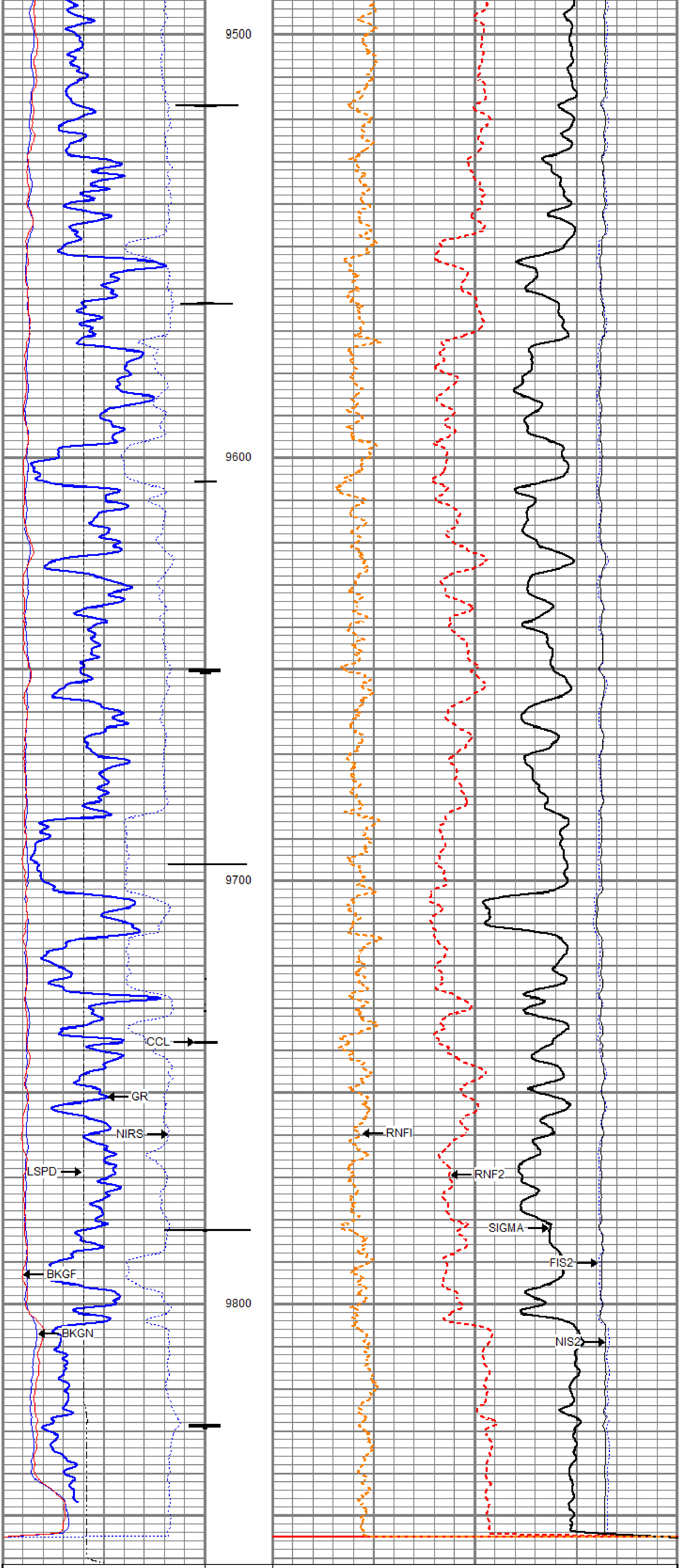

0	Gamma Ray (GAPI)	150	4	RNF2	0
	Casing Collar Locator		60	SIGMA (cu)	0
-100	Line Speed (ft/min)	100	4.5	RNFI	0
0	NIRS (cps)	400000		FIS2 0 (cps) 45000	
0	BKGN (cps)	4000		NIS2 0 (cps100000	
0	BKGF (cps)	2000			

RELIANCE OILFIELD SERVICES

Repeat Pass

Database File	tep\sr 14-12\pn\tep_ware sr 14-12_pn_01-29-18.db
Dataset Pathname	repeat.2
Presentation Format	ros_pdn_hunter
Dataset Creation	Mon Jan 29 13:30:48 2018
Charted by	Depth in Feet scaled 1:240

0	Gamma Ray (GAPI)	150	4	RNF2	0
-100	Line Speed (ft/min)	100	60	SIGMA (cu)	0
0	NIRS (cps)	400000	4.5	RNFI	0
0	BKGN (cps)	4000		FIS2 0 (cps) 45000	
0	BKGF (cps)	2000		NIS2 0 (cps100000	

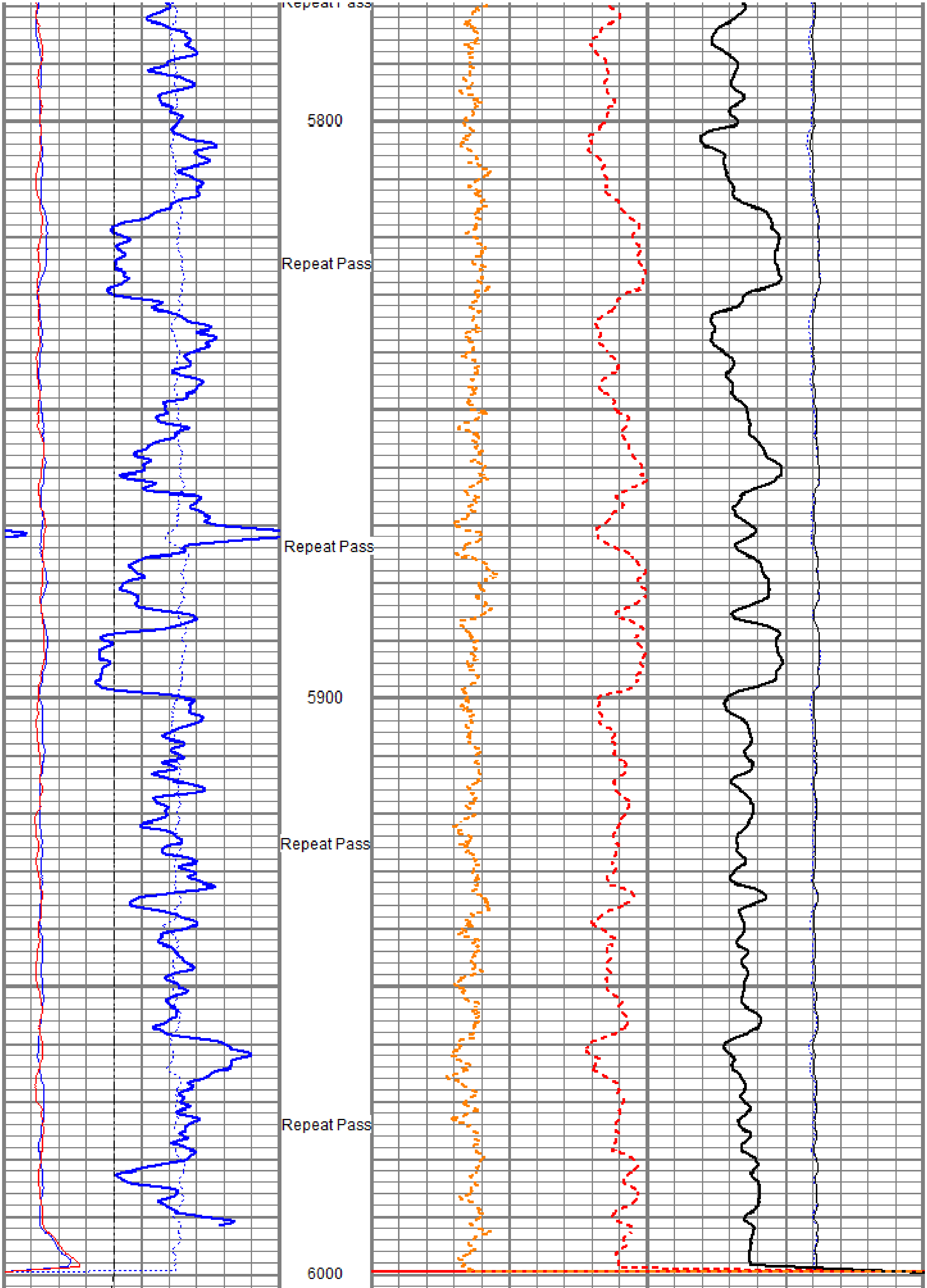

0	Gamma Ray (GAPI)	150	4	RNF2	0
-100	Line Speed (ft/min)	100	60	SIGMA (cu)	0
0	NIRS (cps)	400000	4.5	RNFI	0
0	BKGN (cps)	4000		FIS2 0 (cps) 45000	
0	BKGF (cps)	2000		NIS2 0 (cps100000	

Sensor	Offset (ft)	Schematic	Description	Length (ft)	O.D. (in)	Weight (lb)
			Titan CHD-1375 MOD Titan Modified 1-3/8" Assembled Electric Cable Head w/ 1" Fishing Neck	1.04	1.38	1.00
			HWS_TCU-001 (001705) HWS Telemetry Control Unit	2.30	1.69	10.87
TCUTEMP TCUVOLT GCL_CCL	14.69 14.69 13.97					
			HWS_GCL-001 (001681) HWS Gamma Ray Collar Locator (1.6875")	2.69	1.69	13.40
GCL_GR GCL_GR	12.50 12.50					
Long Far Near Anci	6.25 6.25 6.25 6.25		HWS_RAS-RAS001 (003041) Hunter Well Science Pulsed Neutron Tool	11.75	1.69	55.82
			HWS_TBN-001 (000001) HWS Terminator Bull Nose (1.6875")	0.25	1.69	0.99

Dataset:	tep_ware sr 14-12_pn_01-29-18.db: field/well/run1/main.2
Total length:	18.03 ft
Total weight:	82.08 lb
O.D.:	1.69 in

Calibration Report

Database File	c:\programdata\warrior\data\tep\sr 14-12\pn\tep_ware sr 14-12_pn_01-29-18.db
Dataset Pathname	main.2
Dataset Creation	Mon Jan 29 13:29:10 2018

Gamma Ray Calibration Report

Serial Number:	001681	
Tool Model:	001	
Performed:	(Not Performed)	
Calibrator Value:	1.0	GAPI
Background Reading:	0.0	
Calibrator Reading:	1.0	
Sensitivity:	1.0000	GAPI/

RELIANCE OILFIELD SERVICES

Company	TEP Rocky Mountain LLC
Well	Ware SR 14-12
Field	Rulison
County	Garfield
State	Colorado