

**BILL BARRETT CORPORATION**

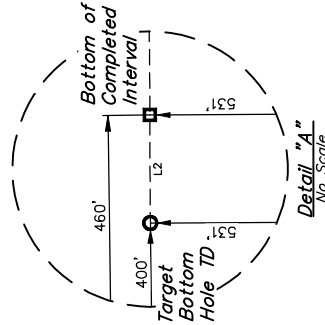
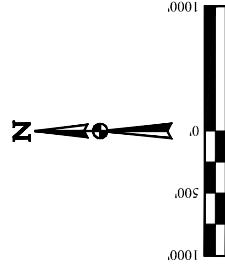
**ANSCHUTZ EQUUS FARMS FED 5-61-34 NESE PAD  
#5-61-34-5764B  
NE 1/4 SE 1/4, SECTION 34, T5N, R61W, 6th P.M.  
WELD COUNTY, COLORADO**

## BASIS OF BEARINGS

### BASIS OF BEARINGS

## OF ELEVATION

SPOT ELEVATION LOCATED AT THE NORTHEAST CORNER OF SECTION 24, T2N, R62W, 6th P.M. TAKEN FROM THE POINT OF ROCKS, QUADRANGLE, COLORADO, WELD COUNTY, 7.5 MINUTE QUAD (TOPOGRAPHIC MAP) PUBLISHED BY THE UNITED STATES DEPARTMENT OF THE INTERIOR, GEOLOGICAL SURVEY. SAID ELEVATION IS MARKED AS BEING 4530 FEET.



THIS IS TO CERTIFY THAT ABOVE  
NAME, ADDRESS, AND  
AND THAT THE SAME ARE TRUE AND  
KNOWLEDGE AND BELIEF.

REV: 3 09-28-17 J.J. (NAME CHANGE)



**UELS, LLC**  
Corporate Office \* 85 South 200 East  
Vernal, UT 84078 \* (435) 789-1017

<b>SURVEYED BY</b>	JARED CHRISTOPHER, T.M.	05-22-17	<b>SCALE</b>
<b>DRAWN BY</b>	C.C.	07-11-17	1" = 1000'

WELL LOCATION PLAT


LINE TABLE		
LINE	DIRECTION	LENGTH
L1	S10°13'07"W	1173.04'
L2	S89°43'36"W	60.00'

[illegible]

LEGEND:

— 90° SYMBOL

● = PROPOSED WELLHEAD.

 = LANDING POINT.

☐ = BOTTOM OF COMPLETED INTERVAL.

**O** = TARGET BOTTOM HOLE TD.

▲ = SECTION CORNERS LOCATED. (NAD 83)