



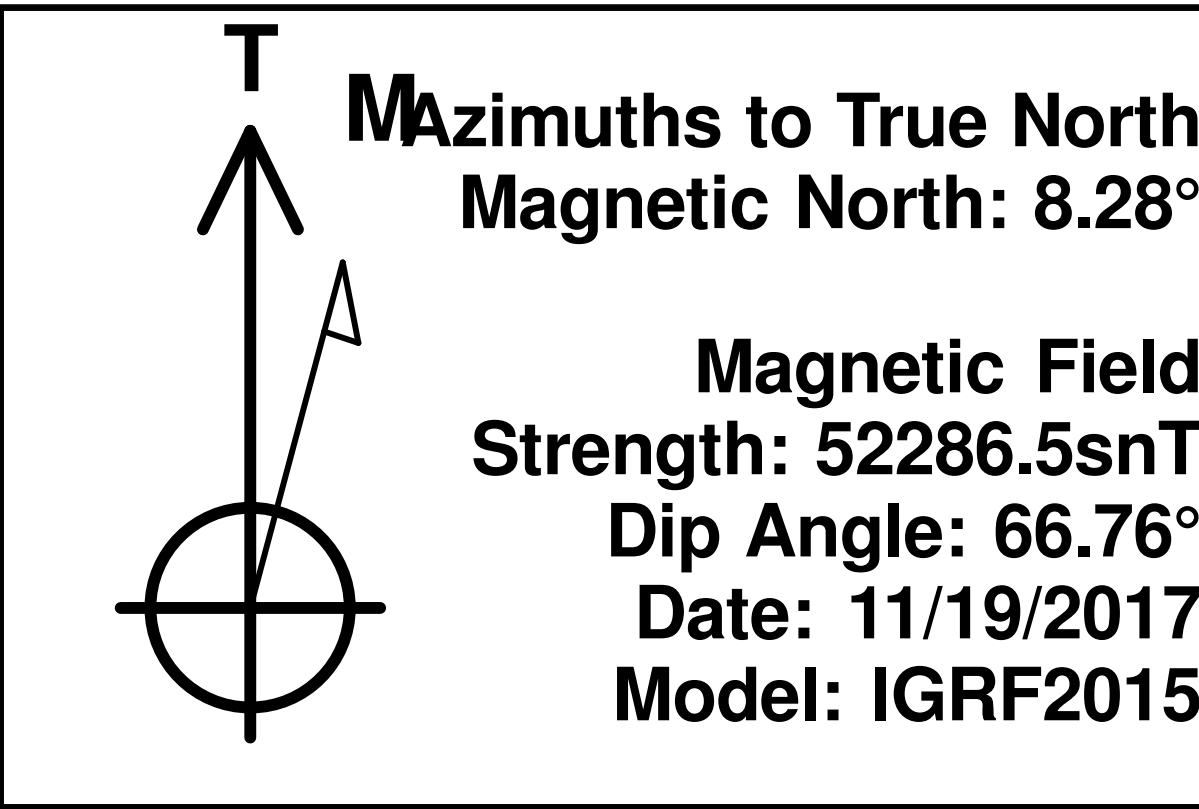
EXTRACTION OIL & GAS
Project: WELD COUNTY, COLORADO (NAD 83)
Site: Sec 3, T4N-R68W 6th PM (KB 29' CORRECT 111917)
Well: Jesser 3E 10-3N
Wellbore: Wellbore #1
Plan: Plan #3 (Jesser 3E 10-3N/Wellbore #1)

WELL DETAILS: Jesser 3E 10-3N

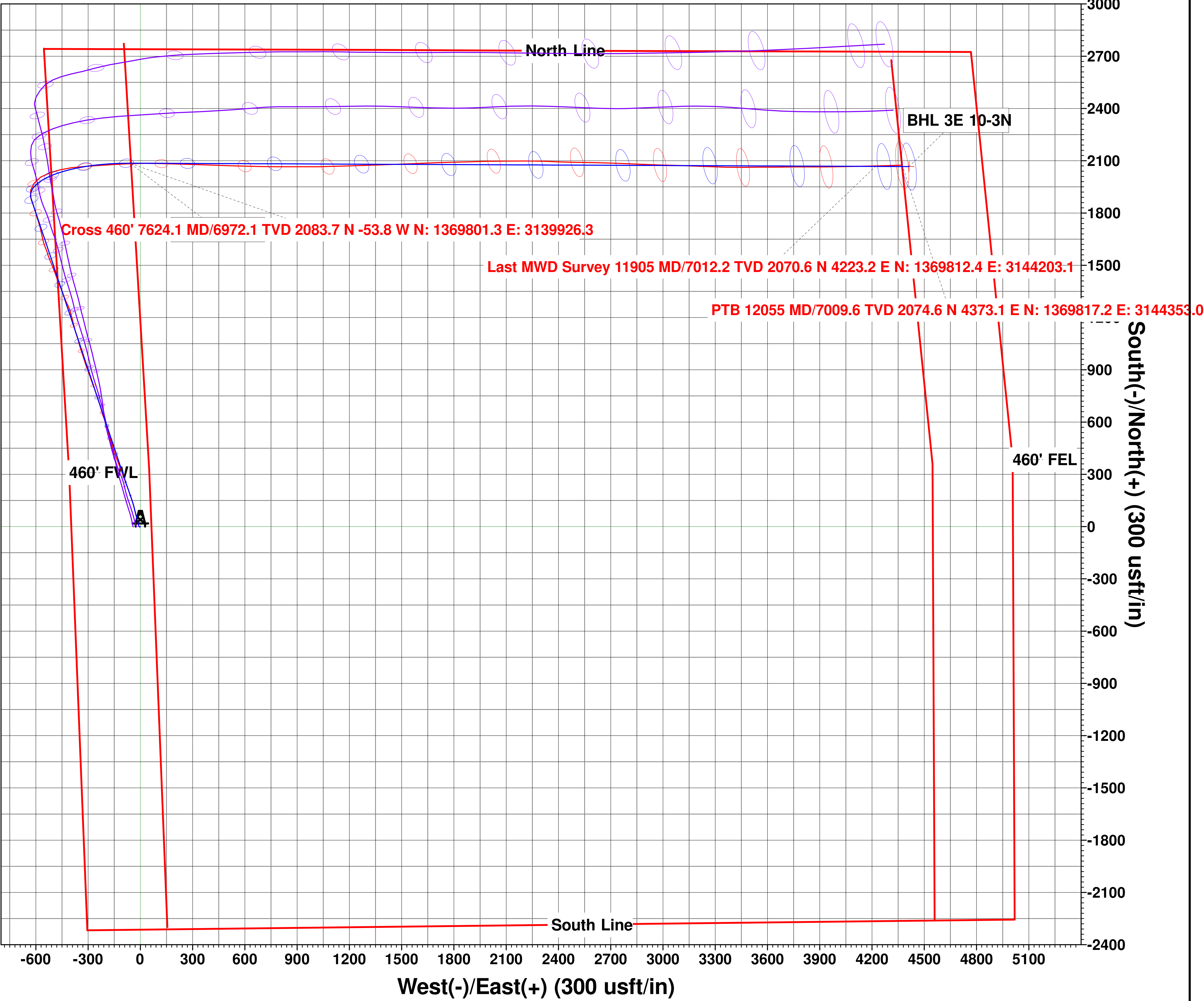
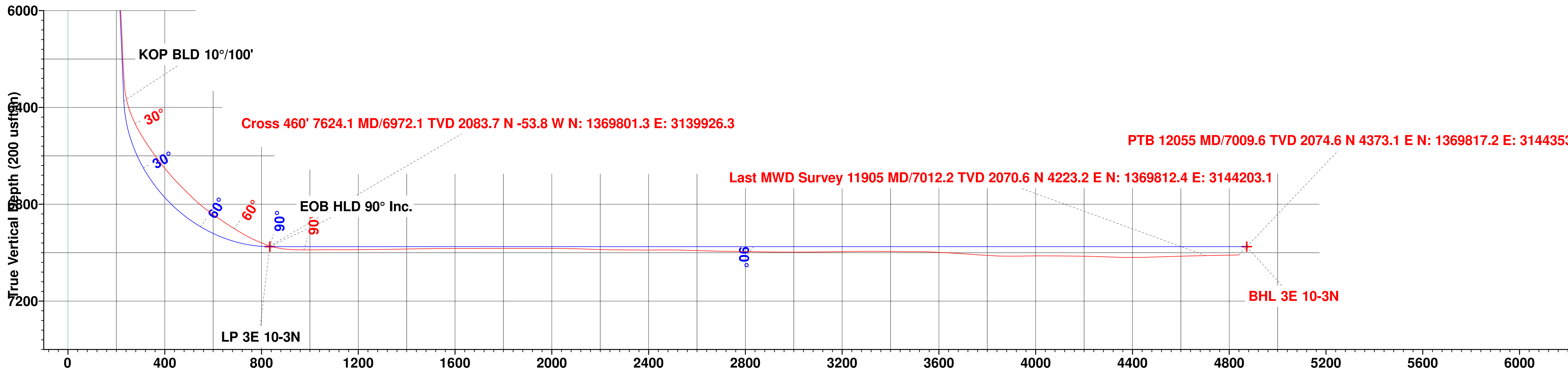
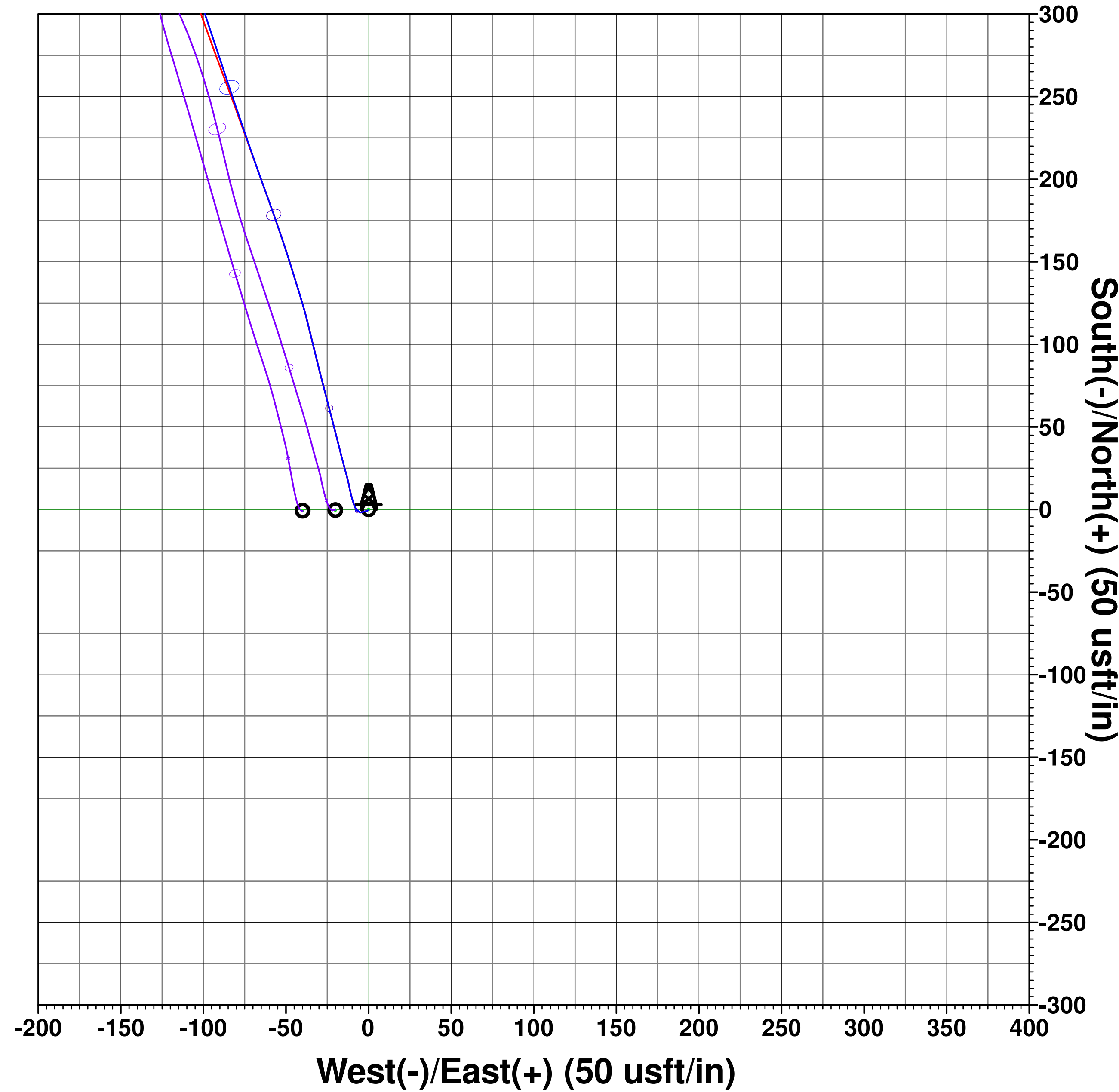
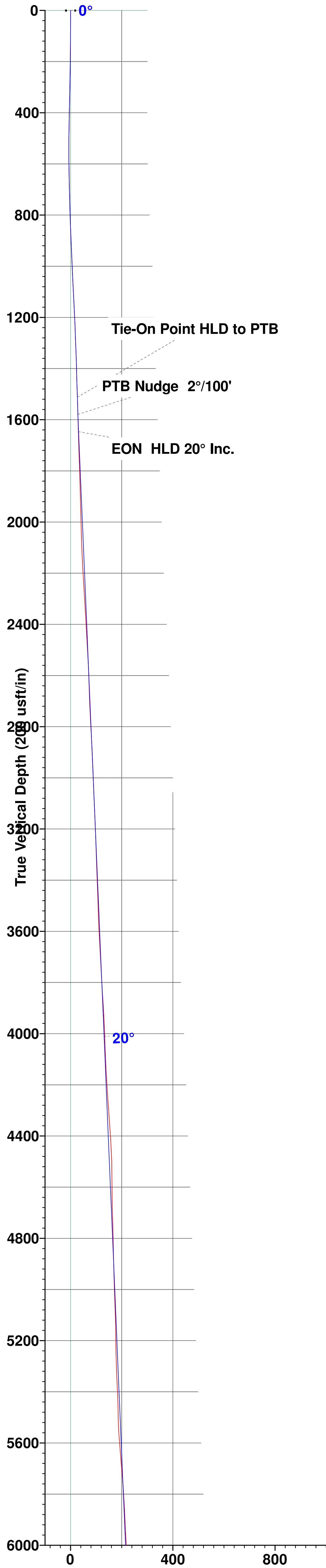
Ground Elevation:: 5114.0
RKB Elevation: KB=29 @ 5143.0usft
Rig Name:



Planned Section Details									
Sec	MD	Inc	Azi	TVD	+N/-S	+E/-W	Dleg	TFace	VSect
1	1538.0	18.60	340.69	1512.1	205.6	-67.1	0.00	0.00	26.5
2	1609.0	18.60	340.69	1579.4	226.9	-74.5	0.00	0.00	28.8
3	1680.5	20.00	341.56	1646.9	249.3	-82.2	2.00	12.02	31.3
4	6711.0	20.00	341.56	6374.0	1881.5	-626.4	0.00	0.00	230.8
5	7673.9	90.00	90.25	6975.0	2086.2	-56.0	10.00	107.63	834.2
6	12142.4	90.00	90.25	6975.0	2066.8	4412.5	0.00	0.00	4872.5



PROJECT DETAILS: WELD COUNTY, COLORADO (NAD 83)
Geodetic System: US State Plane 1983
Datum: North American Datum 1983
Ellipsoid: GRS 1980
Zone: Colorado Northern Zone
System Datum: Mean Sea Level
Local North: True



Vertical Section at 64.90° (200 usft/in)

Vertical Section at 64.90° (200 usft/in)