

Company: Caerus Operating LLC

Well: Puckett 34B-23 697

Field: Grand Valley

County: Garfield State: Colorado

Cement Bond Log
RST Sigma Log
Gamma Ray/ Collar LogCounty: Garfield
Field: Grand Valley
Location: Lat 39.30°07.76" N Long 108.11° 18.38"W
Well: Puckett 34B-23 697
Company: Caerus Operating LLC

Location:		Lat 39.30°07.76" N Long 108.11° 18.38"W	Elev.:	K.B.	8462.00 ft
				G.L.	8432.00 ft
				D.F.	8462.00 ft
Permanent Datum:		Ground Level	Elev.:	8432.00 f	
Log Measured From:		Kelly Bushing	30.00 ft	above Perm. Datum	
Drilling Measured From:		Kelly Bushing			
API Serial No.	Section:	Township:	Range:		
5045233840000	23	6S	97W		

Logging Date 23-Dec-2017

Run Number One

Depth Driller 9344.00 ft

Schlumberger Depth 9262.00 ft

Bottom Log Interval 9262.00 ft

Top Log Interval 2500.00 ft

Casing Fluid Type Water

Salinity

Density 8.6 lbm/gal

Fluid Level 8.00 ft

BIT/CASING/TUBING STRING

Bit Size 8.75 in

From 30.00 ft

To 9344.00 ft

Casing/Tubing Size 4.5 in

Weight 11.6 lbm/ft

Grade P110

From 30.00 ft

To 9344.00 ft

Max Recorded Temperatures 236 degF

Logger on Bottom 23-Dec-2017 03:40:00

Unit Number 3003 Location: Evanston, Wyoming

Recorded By Beatriz Guaita

Witnessed By Ryan Tompkins

Disclaimer

THE USE OF AND RELIANCE UPON THIS RECORDED-DATA BY THE HEREIN NAMED COMPANY (AND ANY OF ITS AFFILIATES, PARTNERS, REPRESENTATIVES, AGENTS, CONSULTANTS AND EMPLOYEES) IS SUBJECT TO THE TERMS AND CONDITIONS AGREED UPON BETWEEN SCHLUMBERGER AND THE COMPANY, INCLUDING: (a) RESTRICTIONS ON USE OF THE RECORDED-DATA; (b) DISCLAIMERS AND WAIVERS OF WARRANTIES AND REPRESENTATIONS REGARDING COMPANY'S USE AND RELIANCE UPON THE RECORDED-DATA; AND (c) CUSTOMER'S FULL AND SOLE RESPONSIBILITY FOR ANY INFERENCE DRAWN OR DECISION MADE IN CONNECTION WITH THE USE OF THIS RECORDED-DATA.

Contents

- Header
- Disclaimer
- Contents
- Well Sketch
- Borehole Size/Casing/Tubing Record
- Remarks and Equipment Summary
- One Main Pass
 - Integration Summary
 - Software Version
 - Composite Summary
 - Log (SCMT_Amp_VDL)
 - Parameter Listing
- One Repeat Pass
 - Integration Summary
 - Software Version
 - Composite Summary
 - Log (SCMT_Amp_VDL)

- One Sigma Main Pass
 - Integration Summary
 - Software Version
 - Composite Summary
 - Log (RST SIGMA Answer)
 - Parameter Listing
- One Sigma Repeat Pass
 - Integration Summary
 - Software Version
 - Composite Summary
 - Log (RST SIGMA Answer)
 - Parameter Listing
- Tail

8.5 Parameter Listing

9. One Free Pipe Pass

9.1 Integration Summary

9.2 Software Version

9.3 Composite Summary

9.4 Log (SCMT_Amp_VDL)

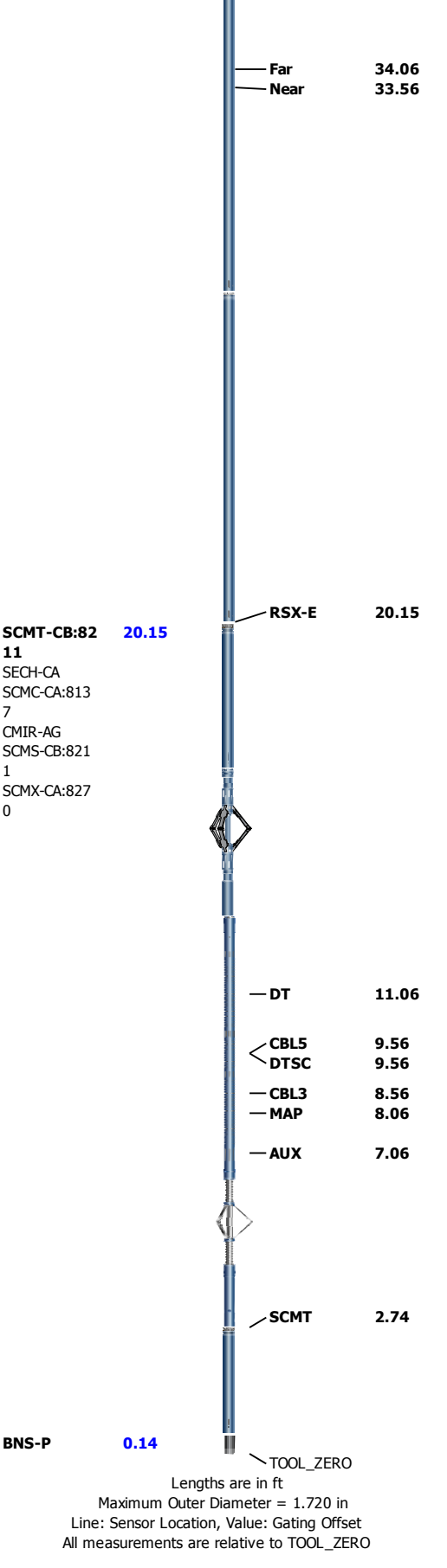
9.5 Parameter Listing

Well Sketch

Driller Depth

30.00 ft





One	
Main Pass	
Software Version	
Acquisition System	Version
Maxwell 2017 SP3	7.3.92069.3100

Pass Summary

Run Name	Pass Objective	Direction	Top	Bottom	Start	Stop	DSC Mode	Depth Shift	Include Parallel Data
One	Log[5]:Up	Up	2467.57 ft	9276.95 ft	23-Dec-2017 2:45:28 AM	23-Dec-2017 5:06:11 AM	ON	6.56 ft	Yes

All depths are referenced to toolstring zero

Log

Company:Caerus Operating LLC

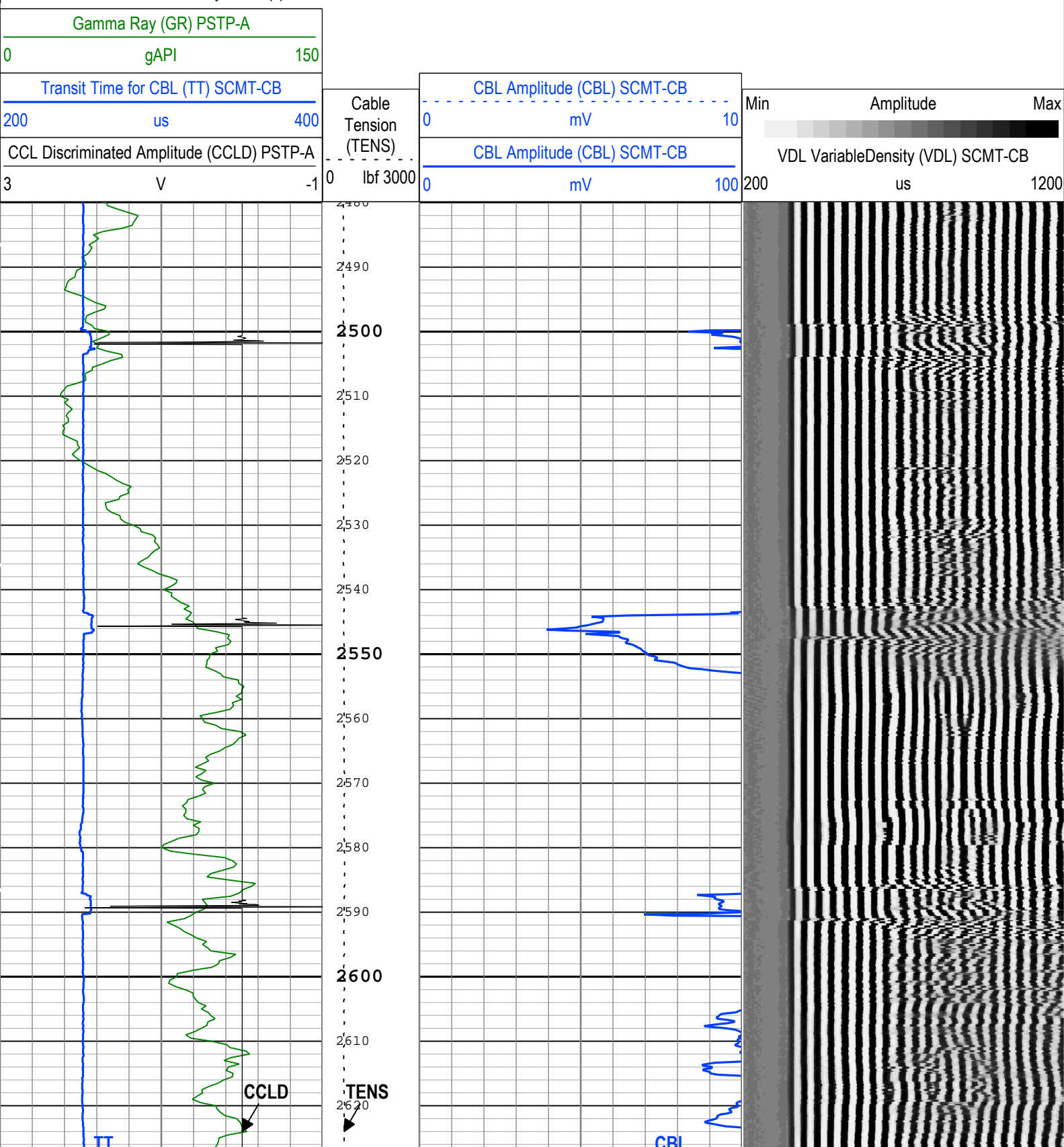
Well:Puckett 34B-23 697


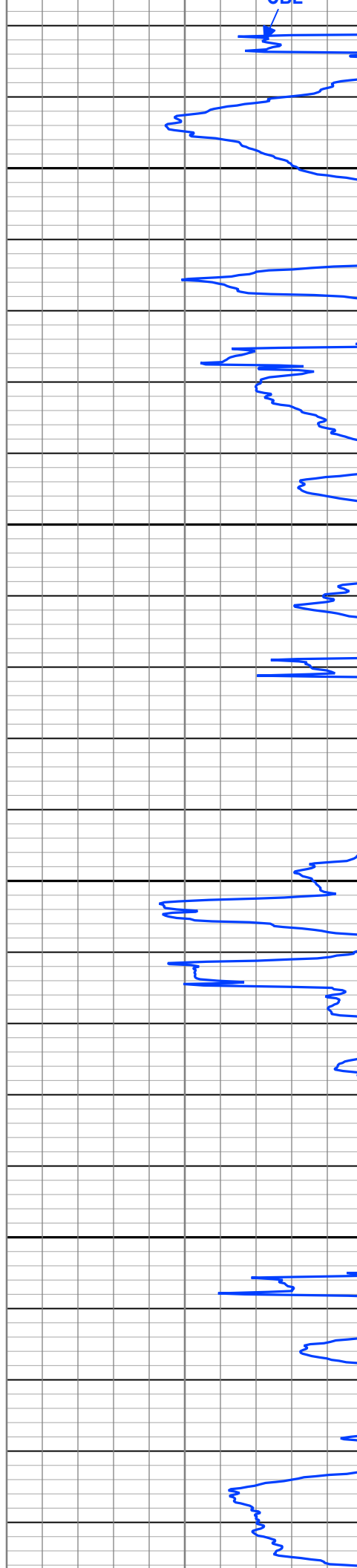
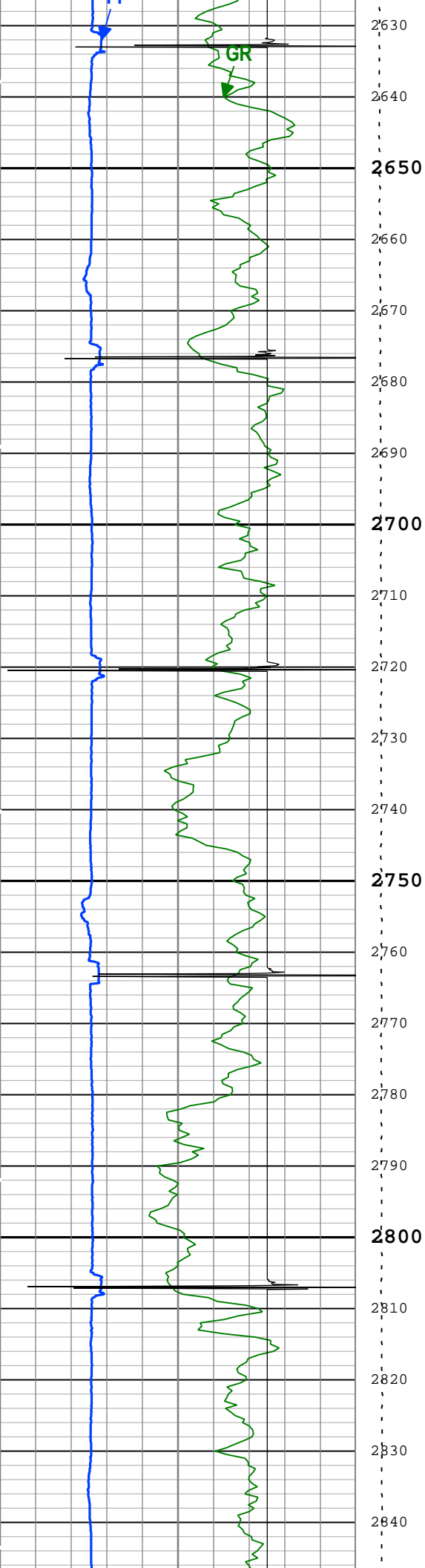
One: Log[5]:Up:S004


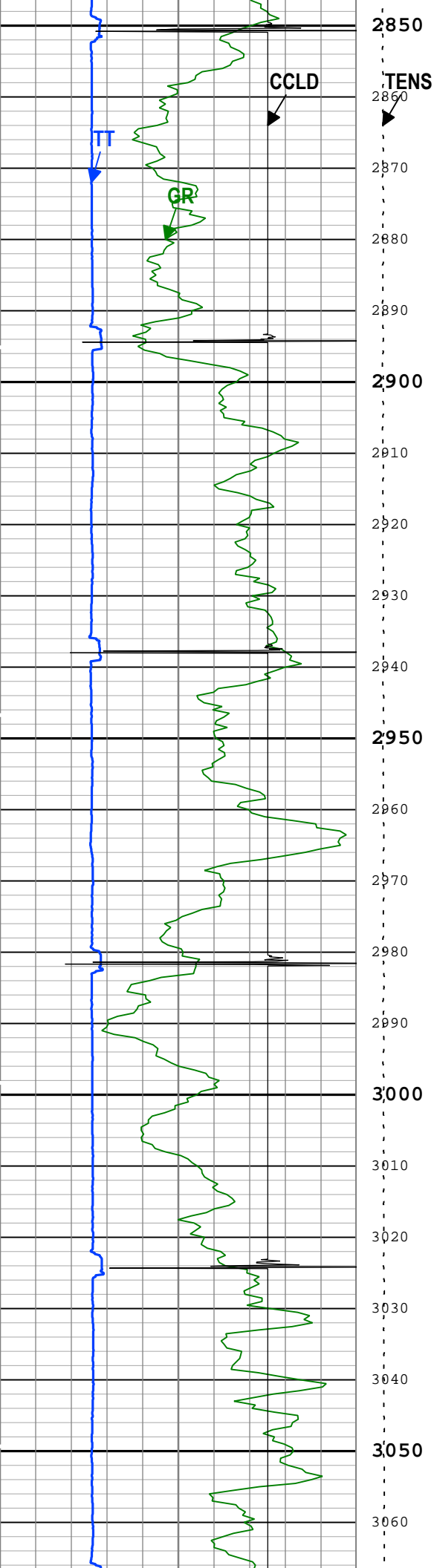
Description: SCMT Amplitudes and VDL Format: Log (SCMT_Amp_VDL) Index Scale: 5 in per 100 ft Index Unit: ft Index Type: Measured Depth


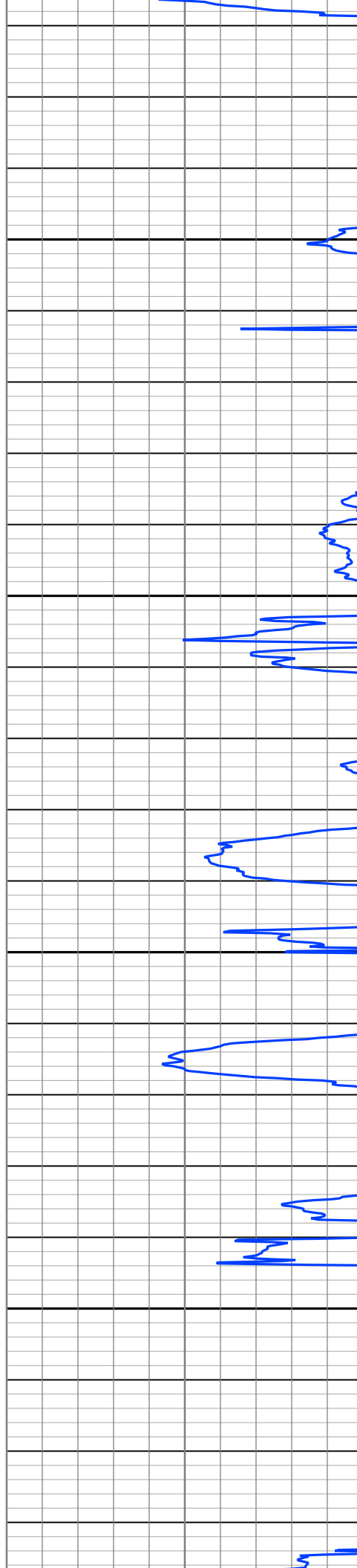
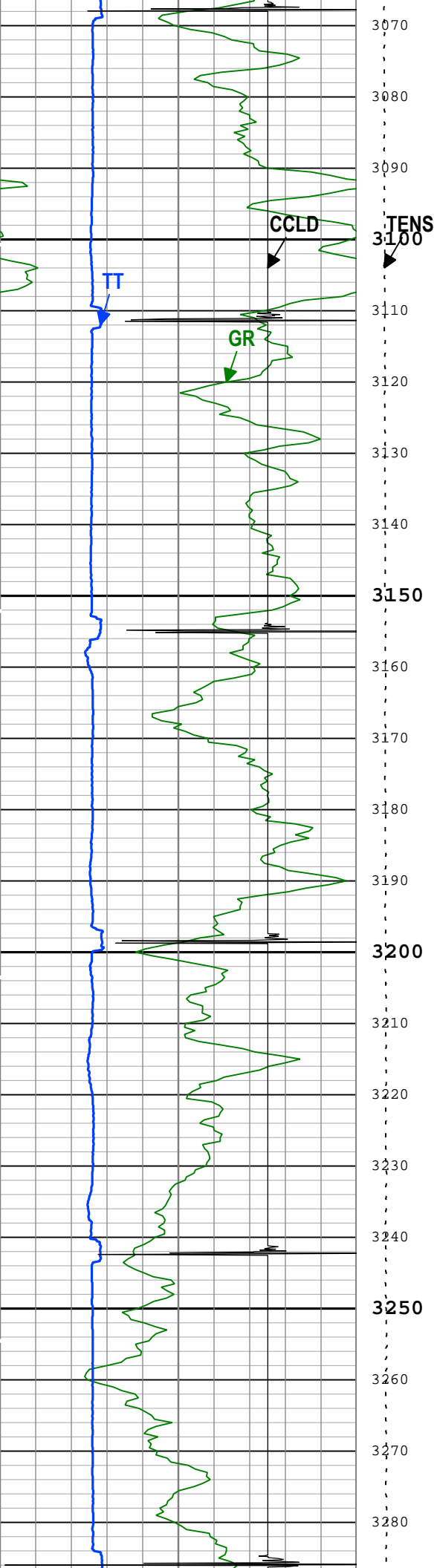
Creation Date: 07-Jan-2018 11:52:54


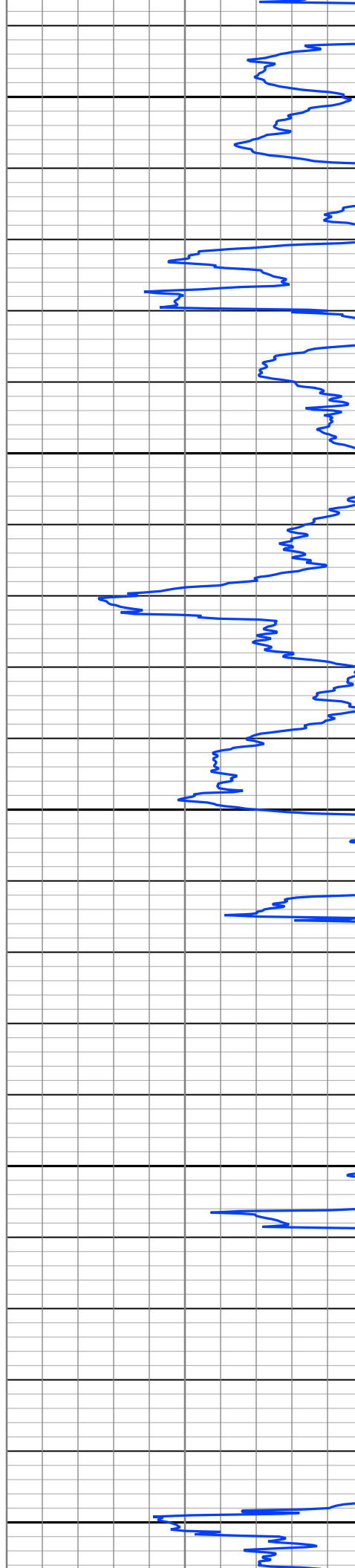
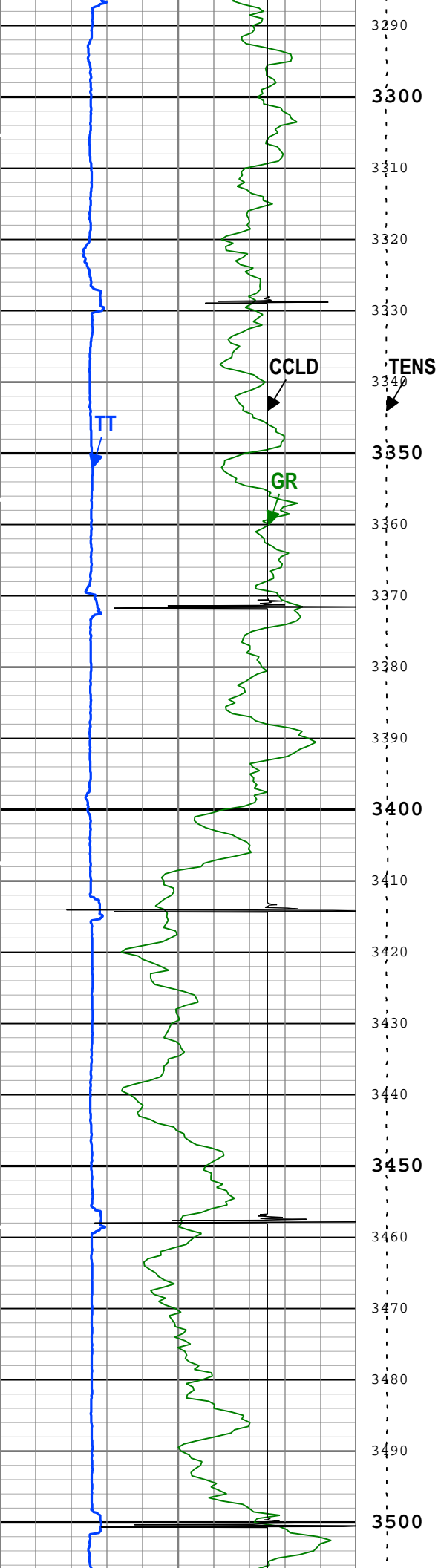
TIME_1900 - Time Marked every 60.00 (s)


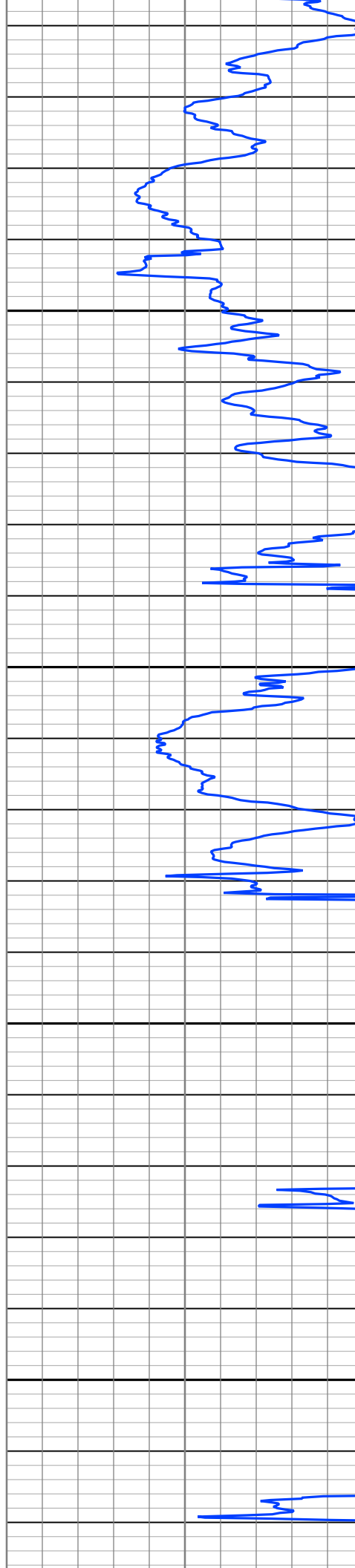
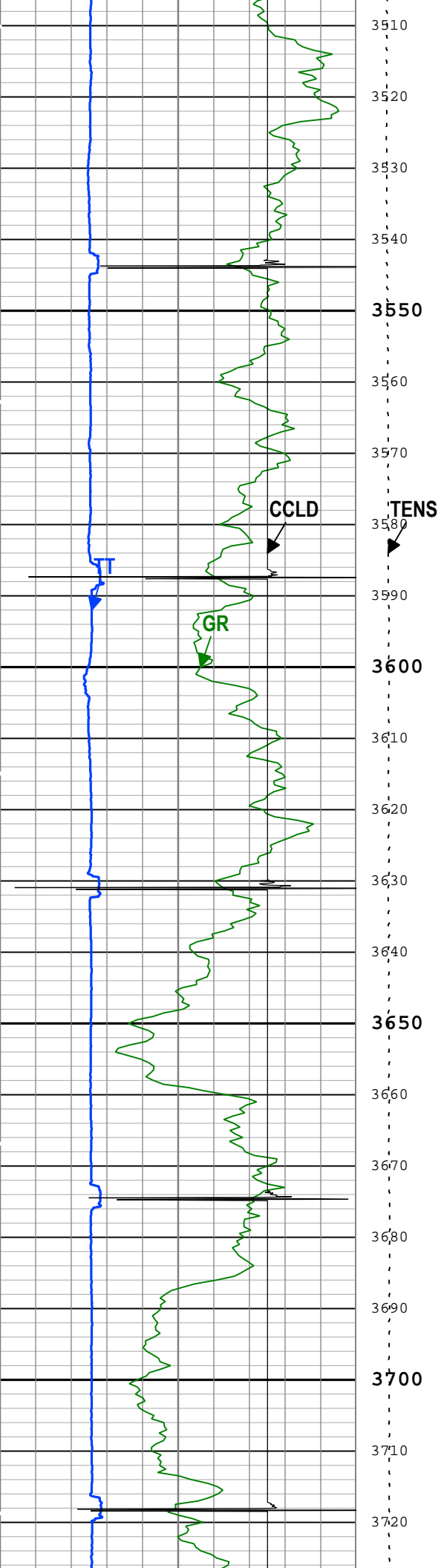



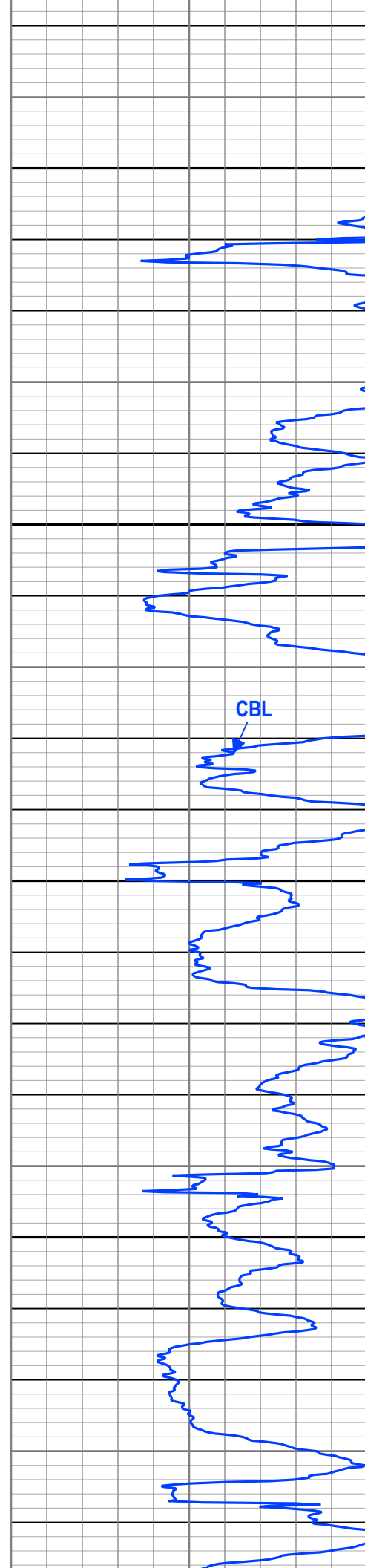
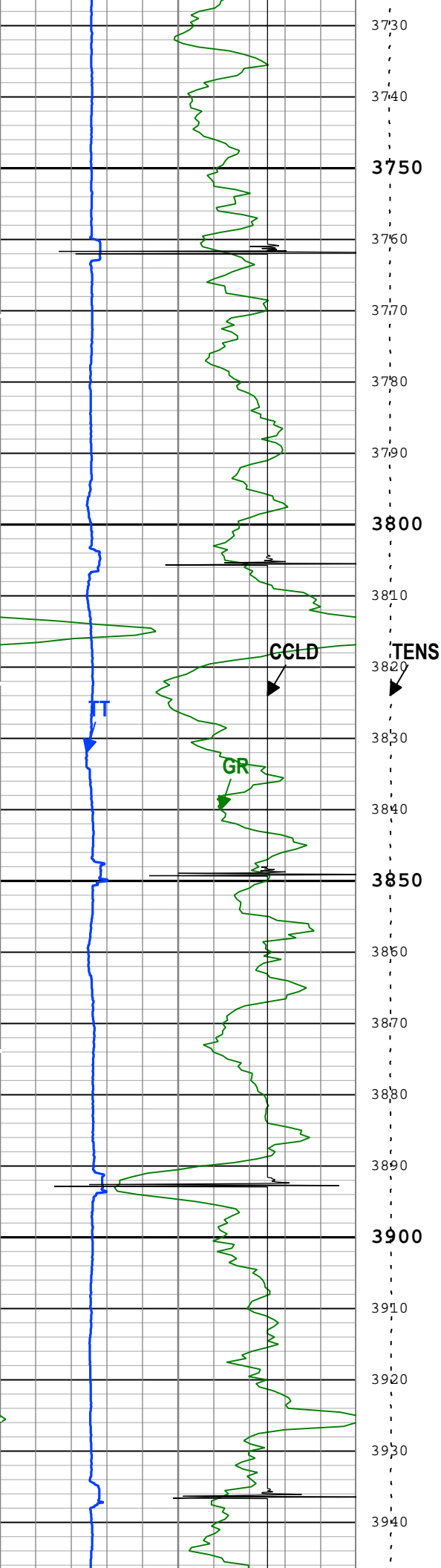



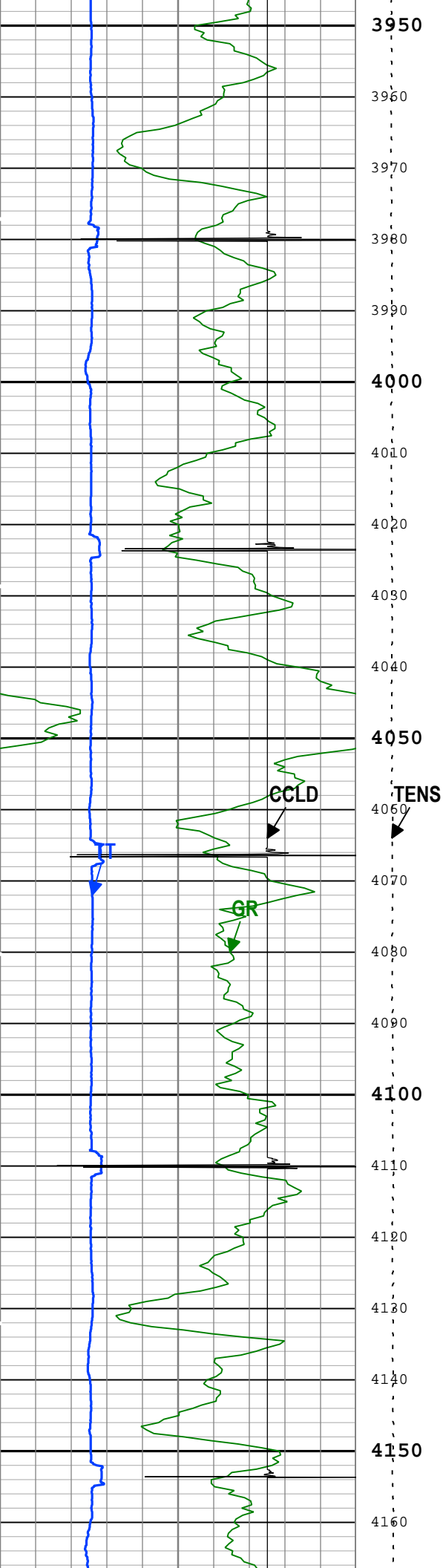



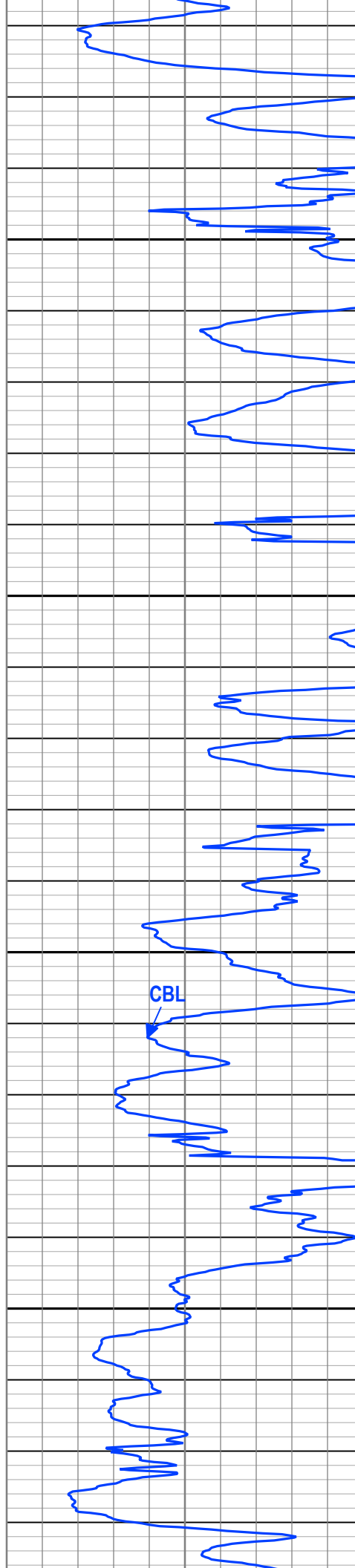
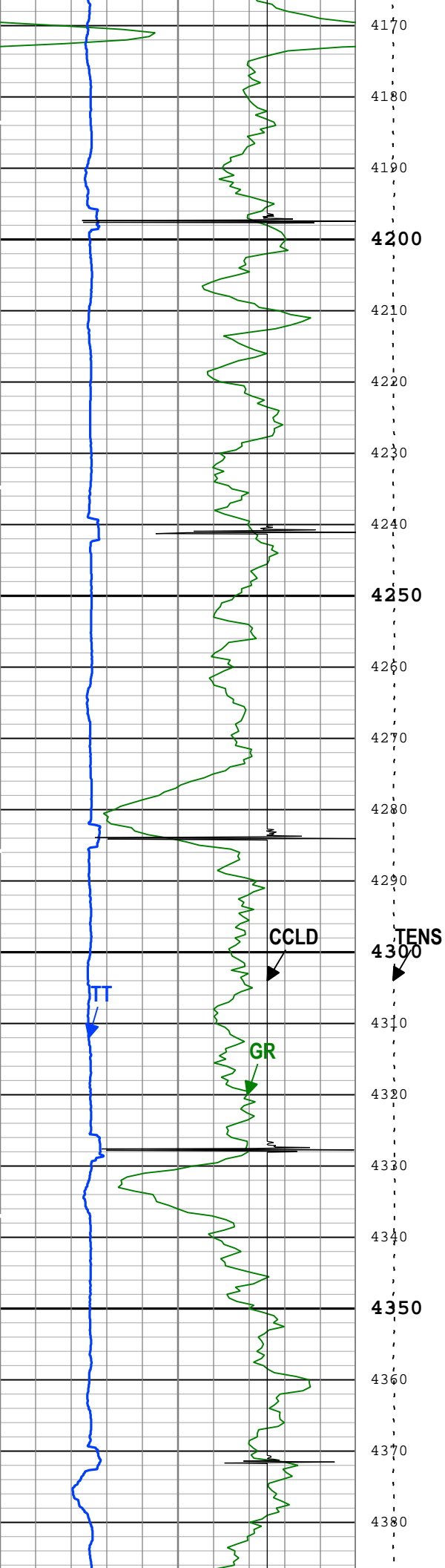



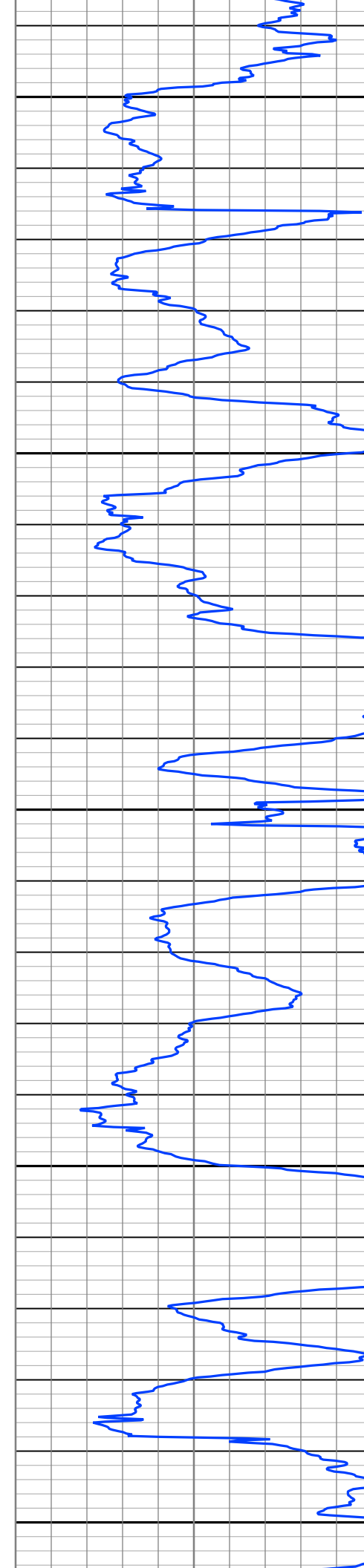
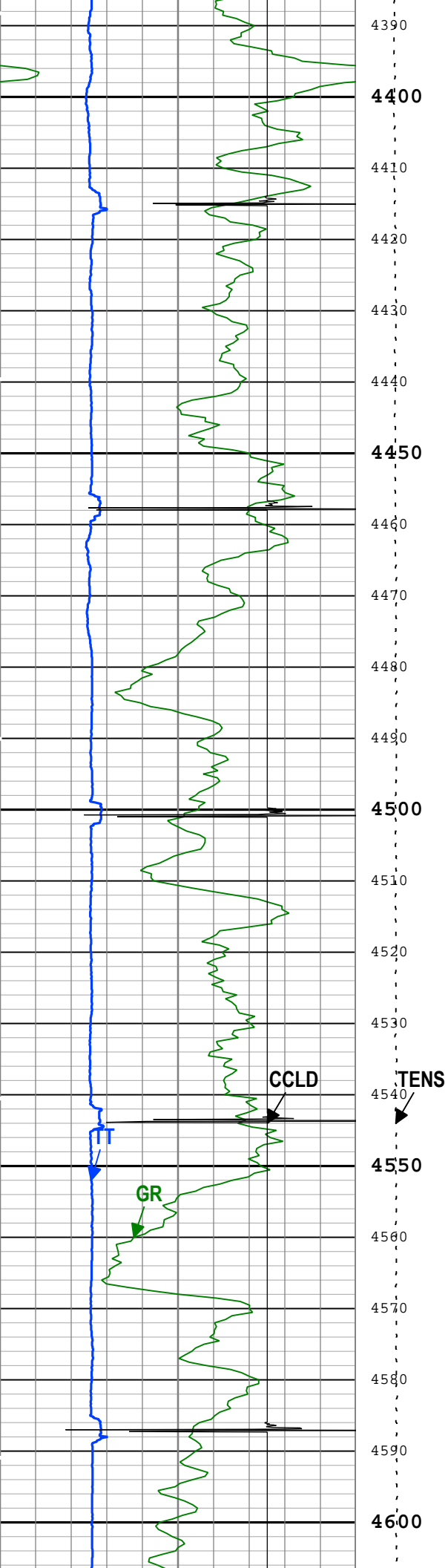



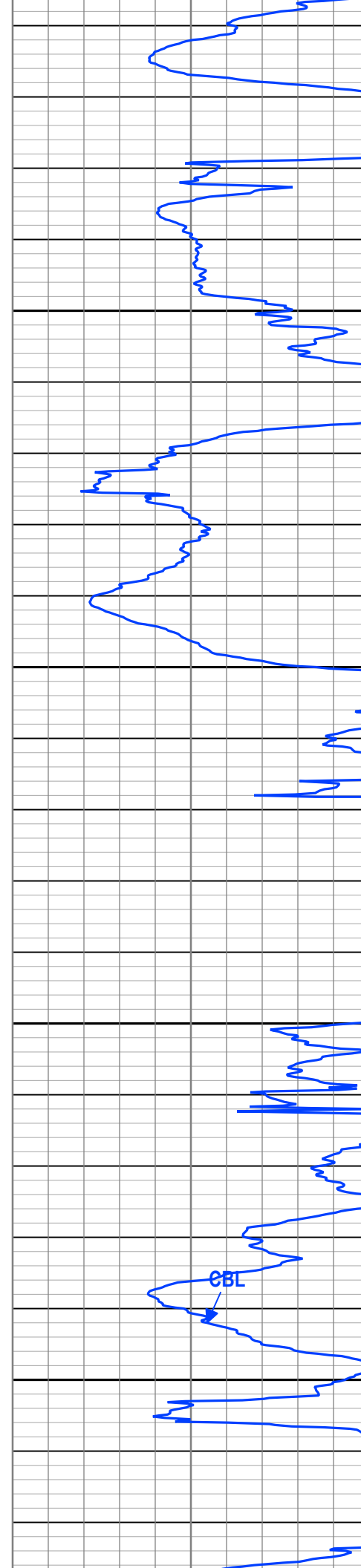
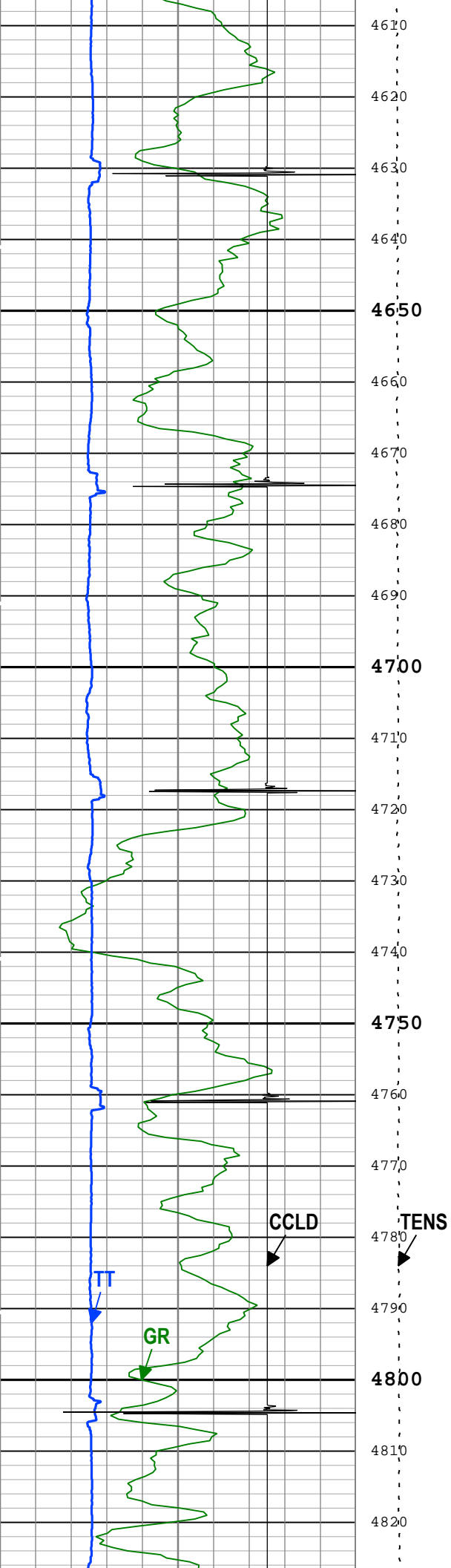



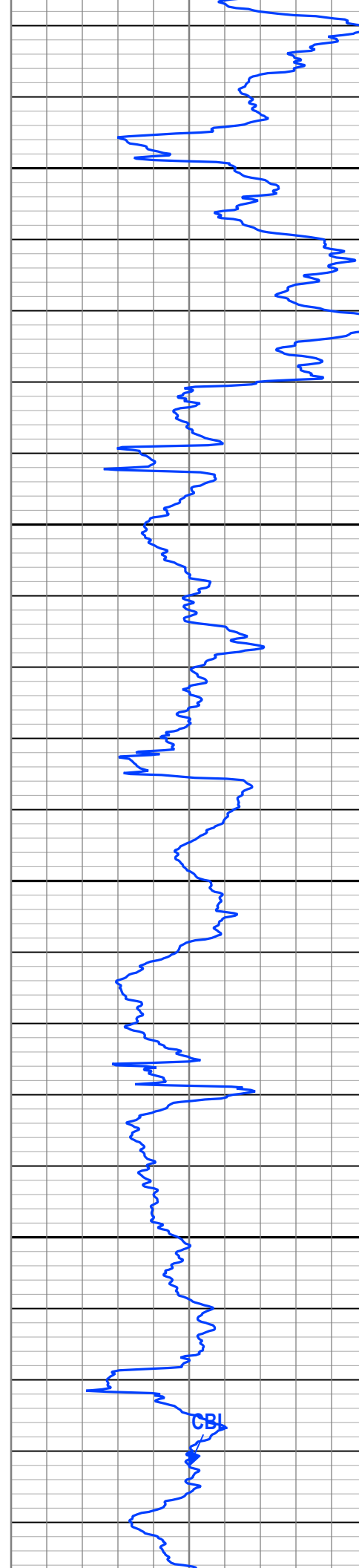
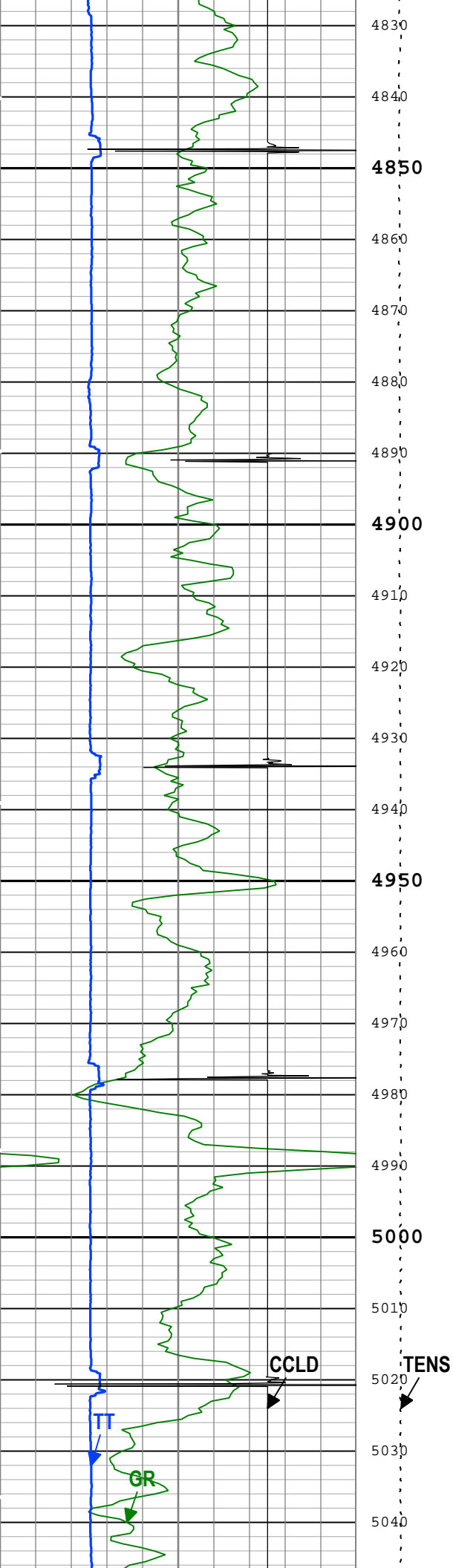



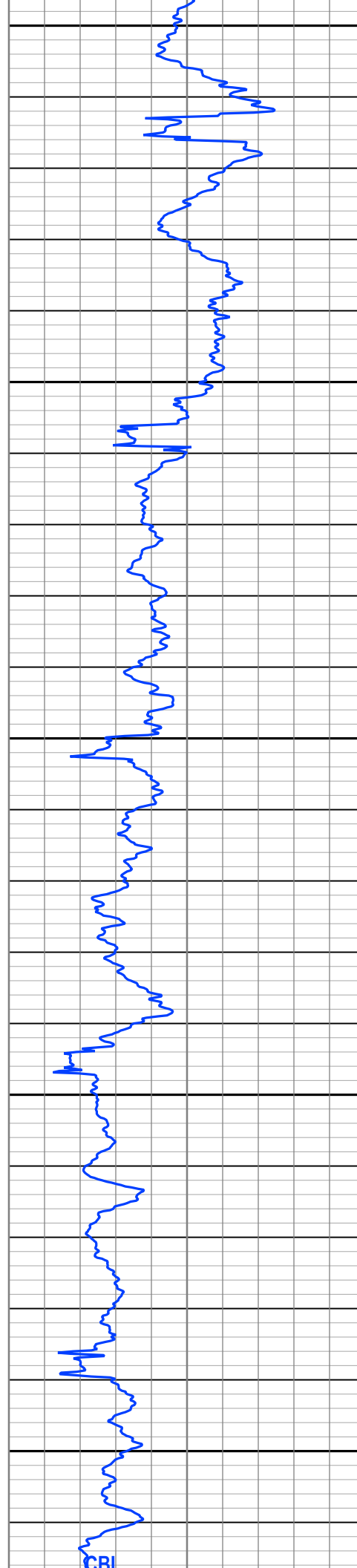
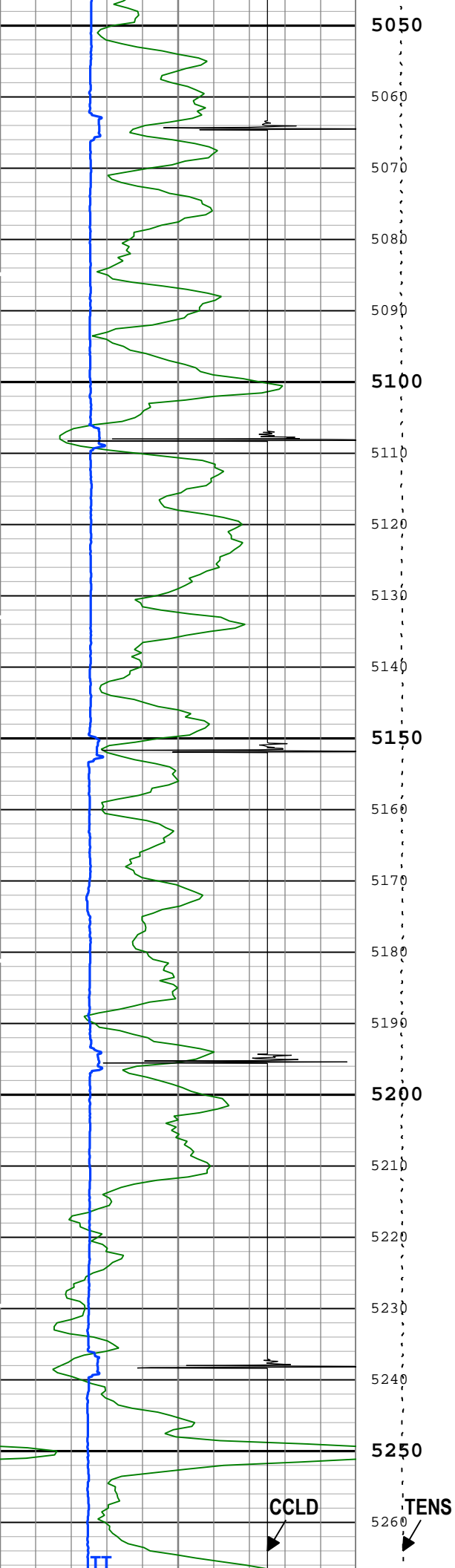



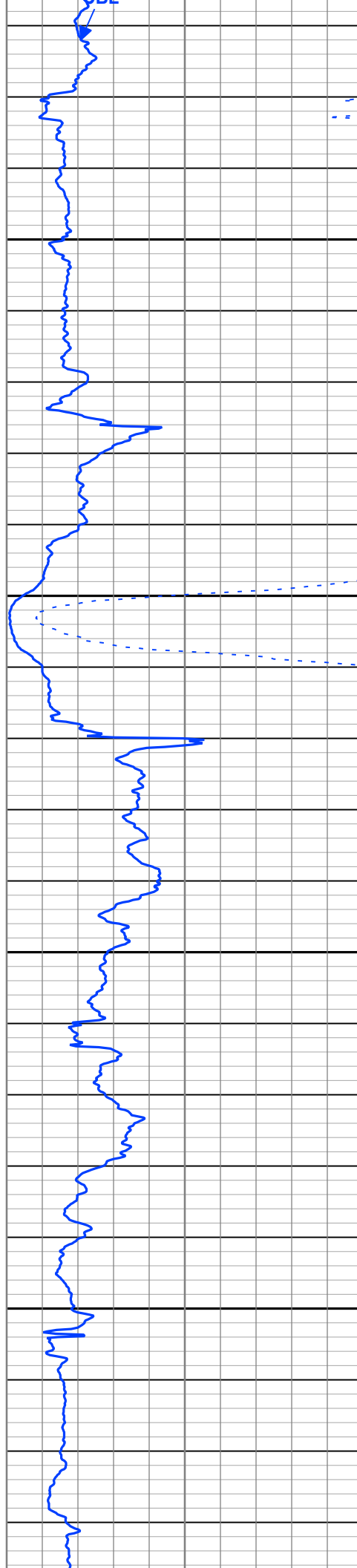
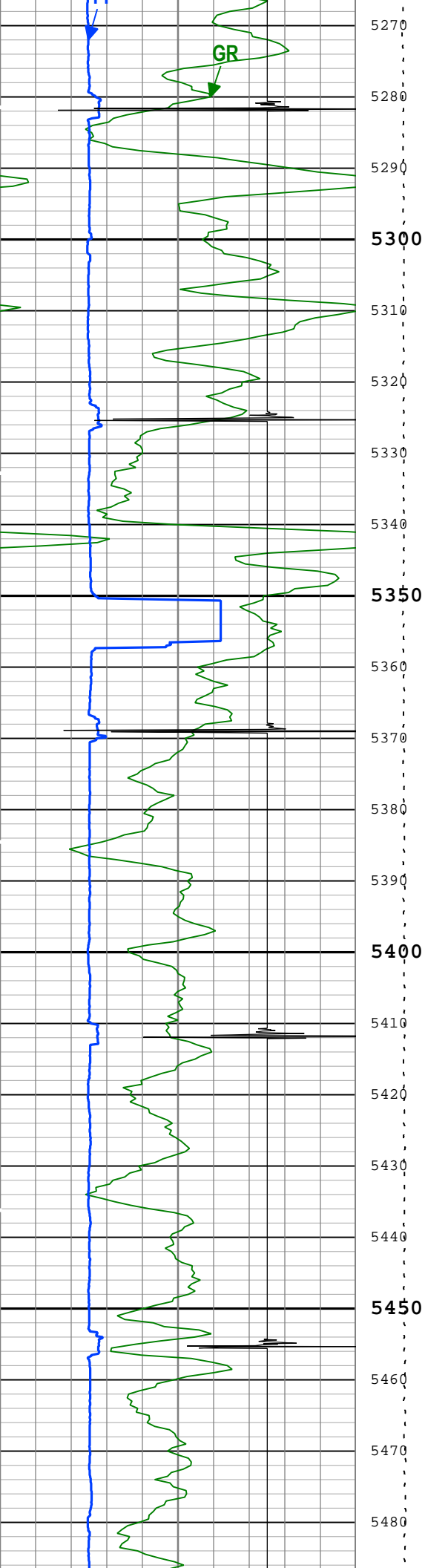


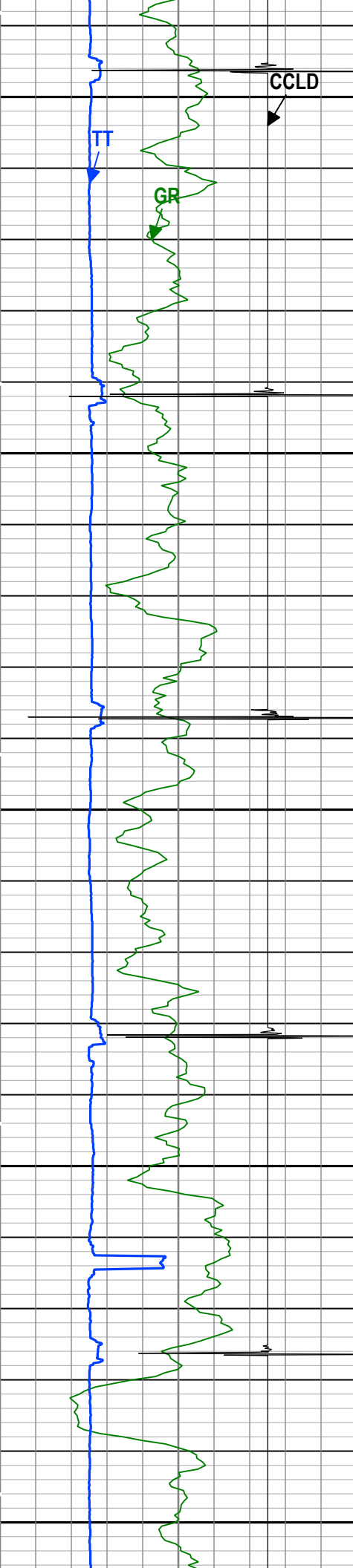




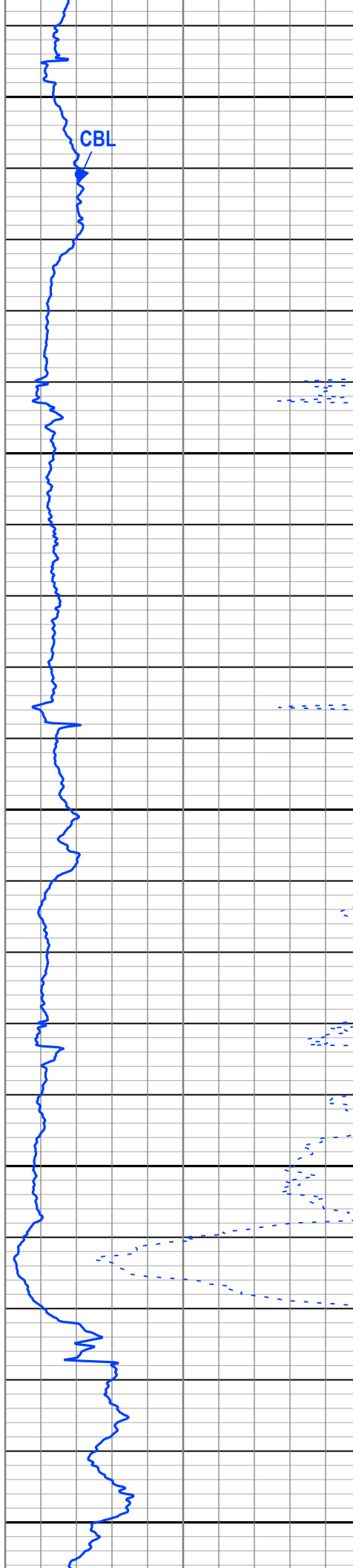


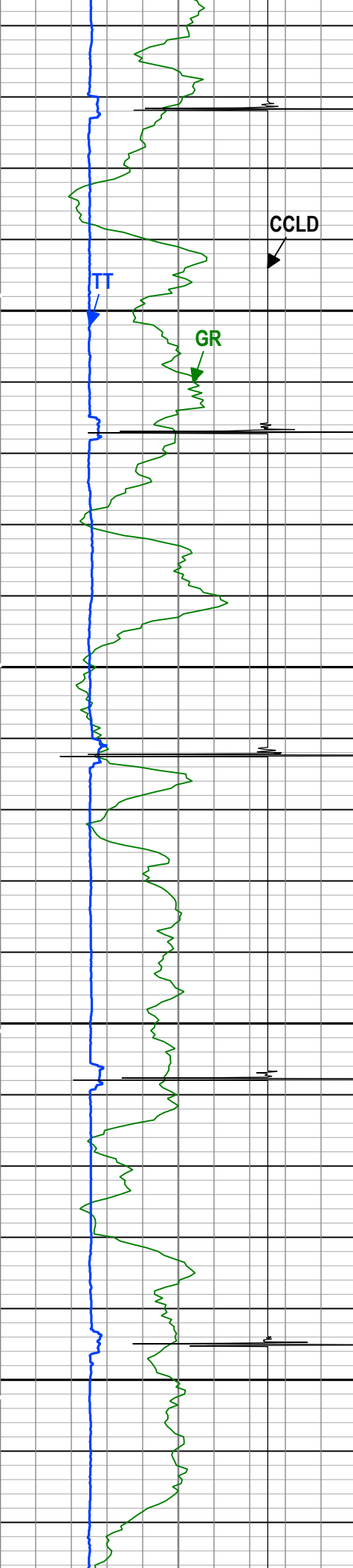






5490
5500 TENS
5510
5520
5530
5540
5550
5560
5570
5580
5590
5600
5610
5620
5630
5640
5650
5660
5670
5680
5690
5700

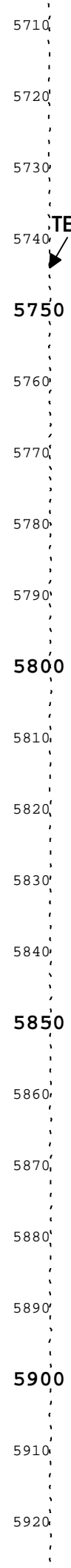




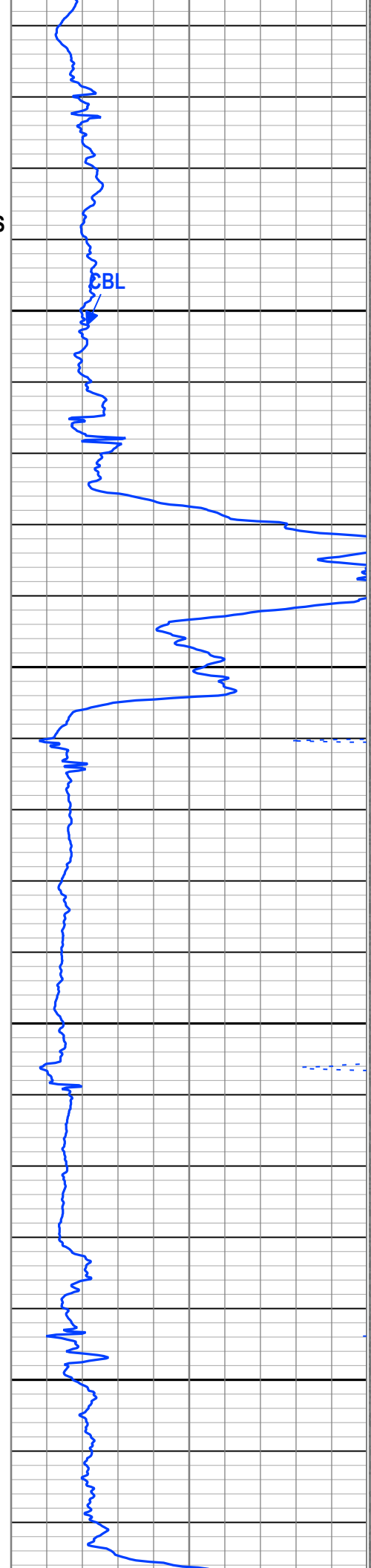
CCLD

GR


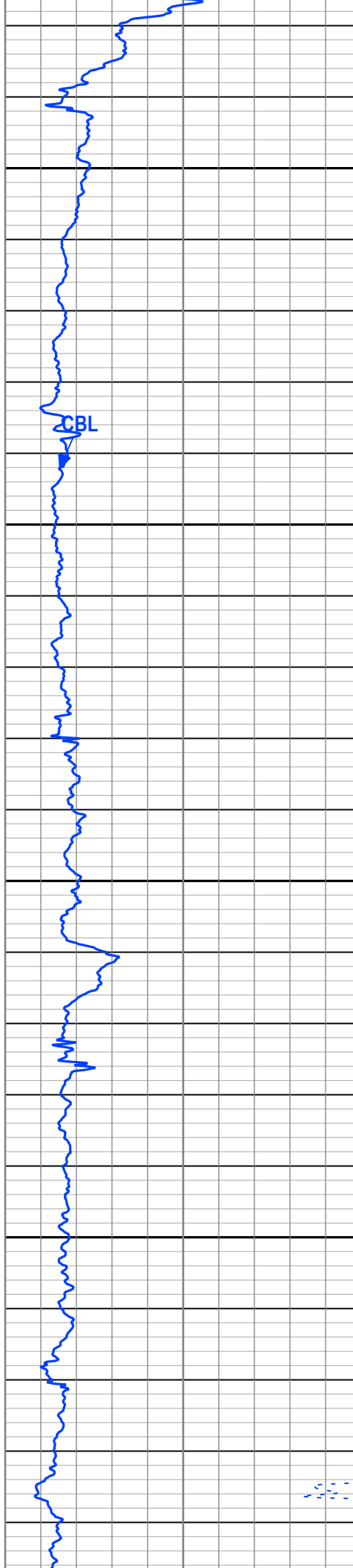
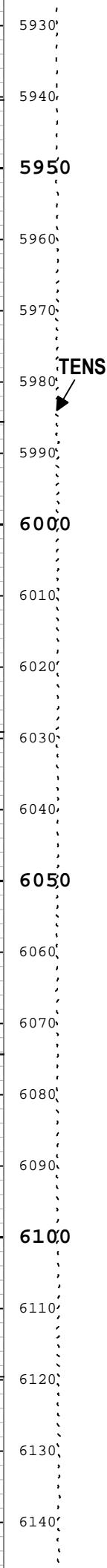
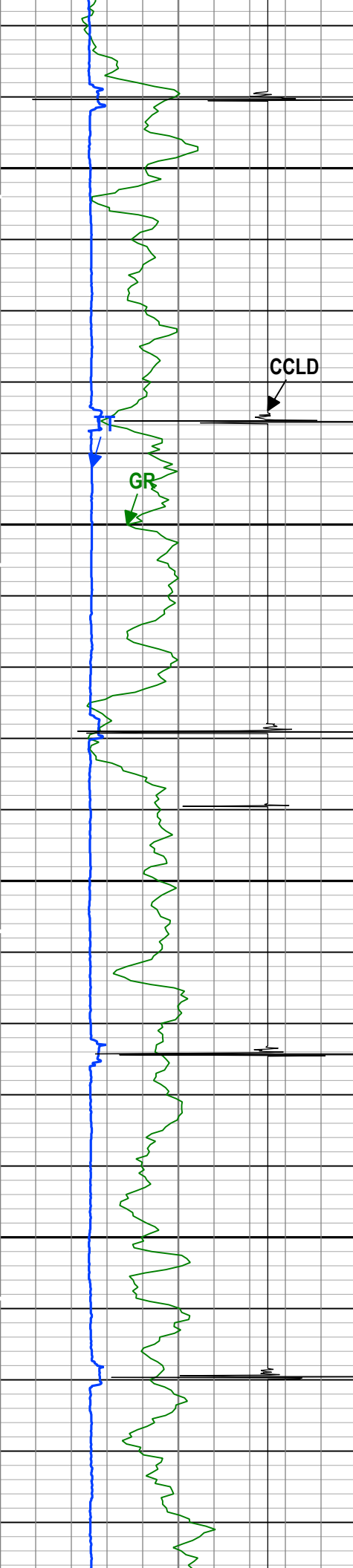
TT


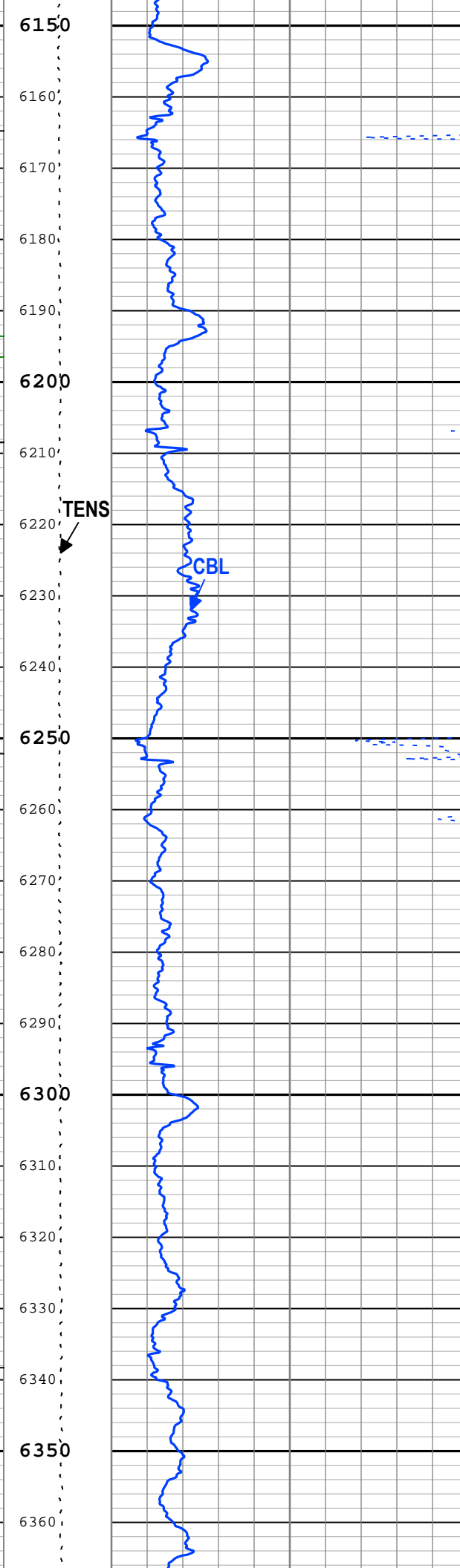



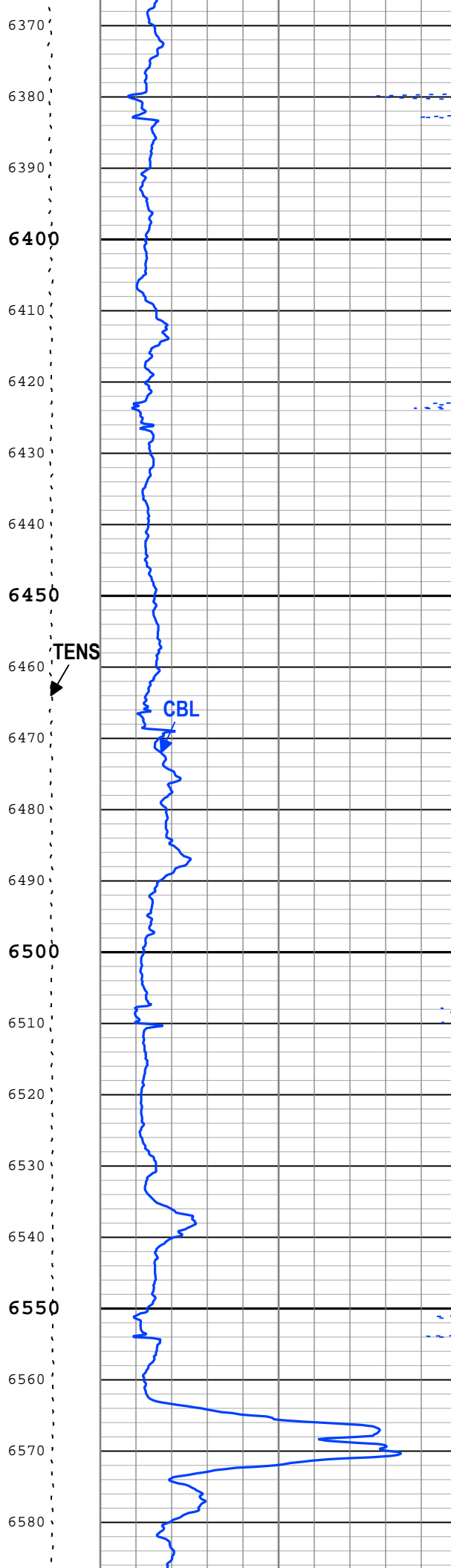
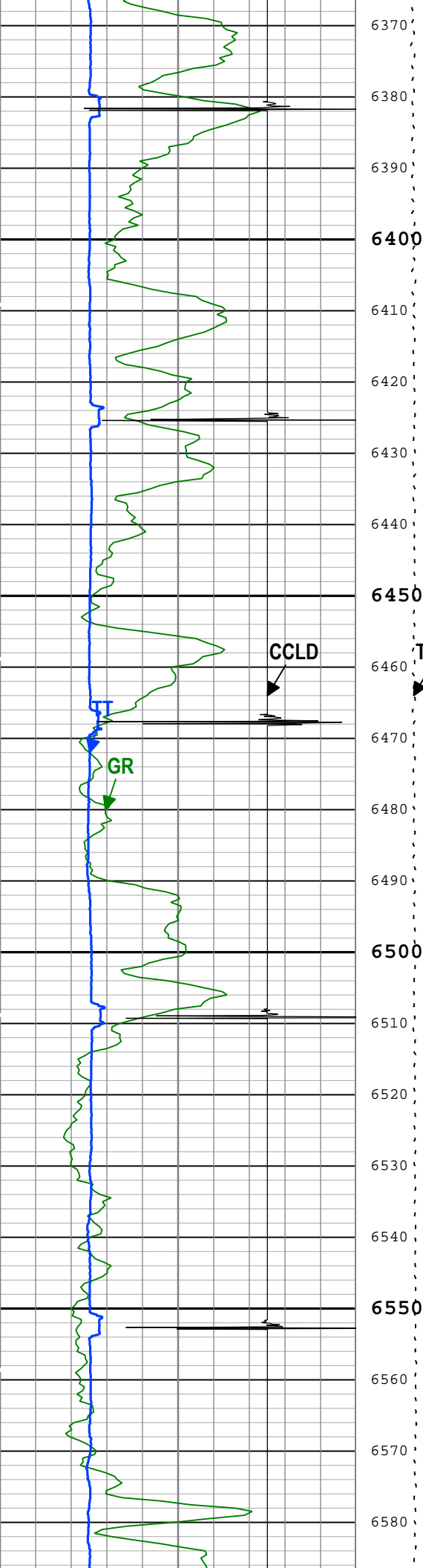
TENS


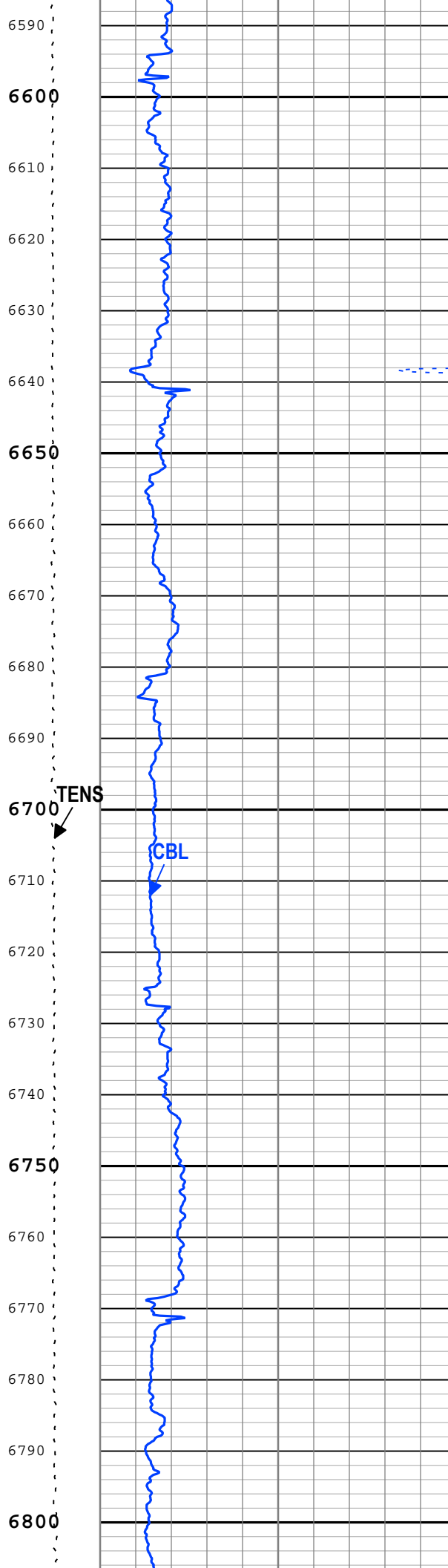
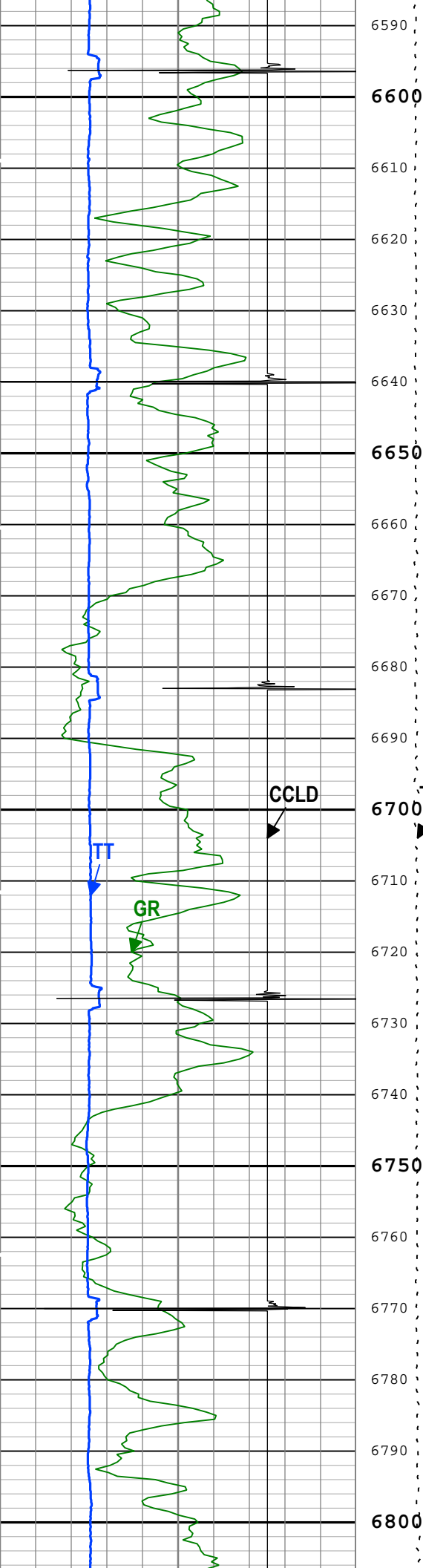


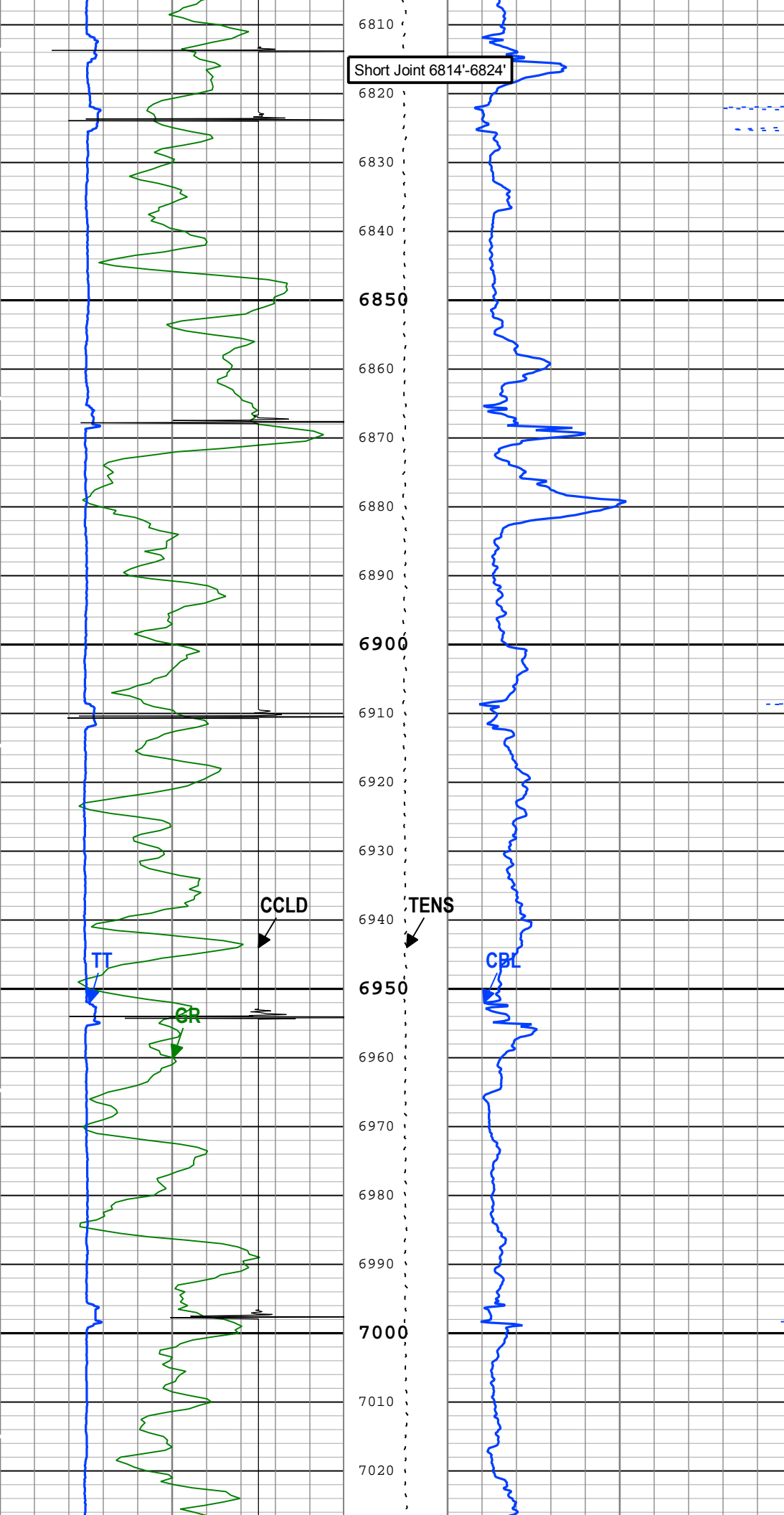
CBL

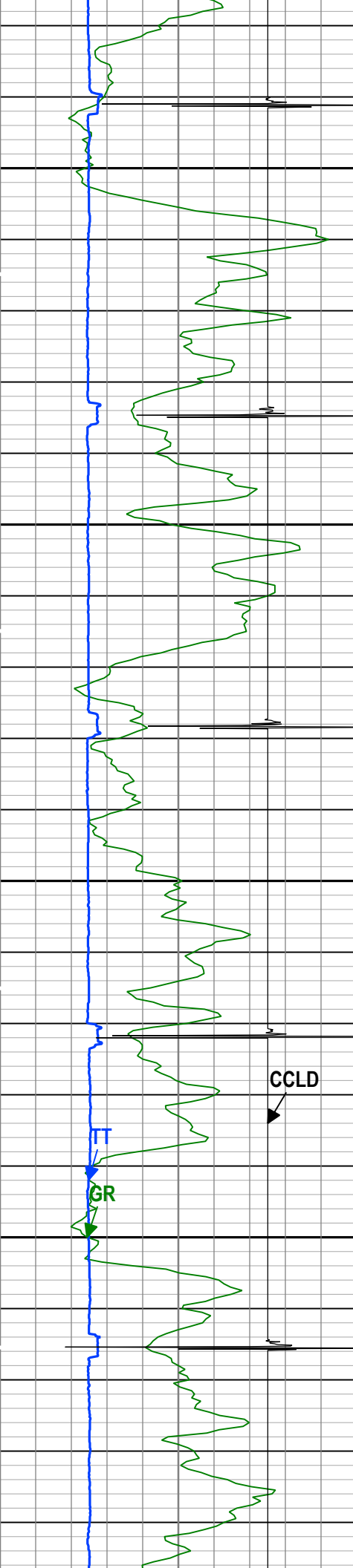





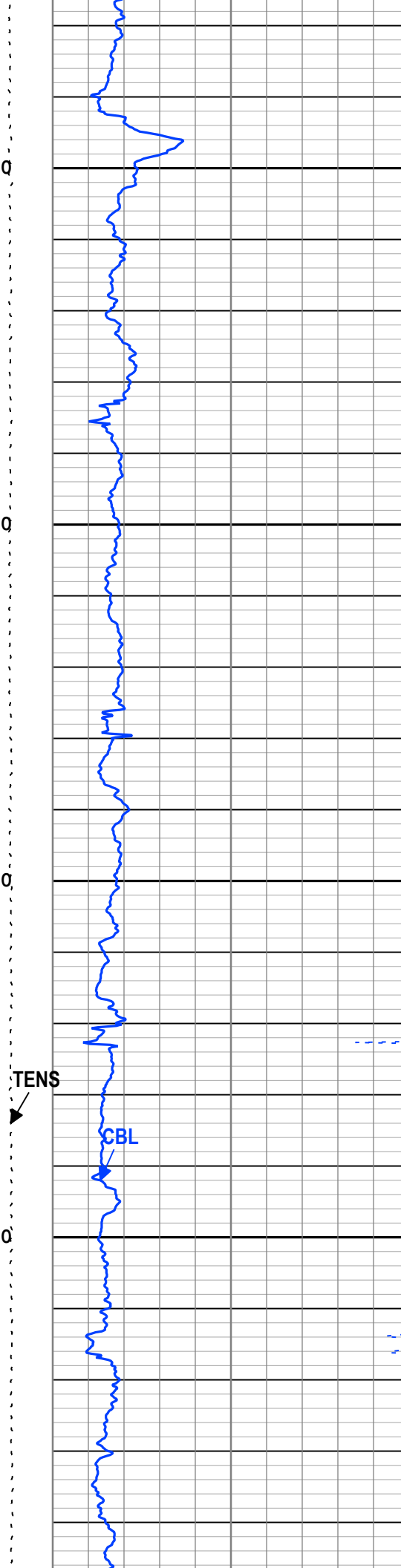



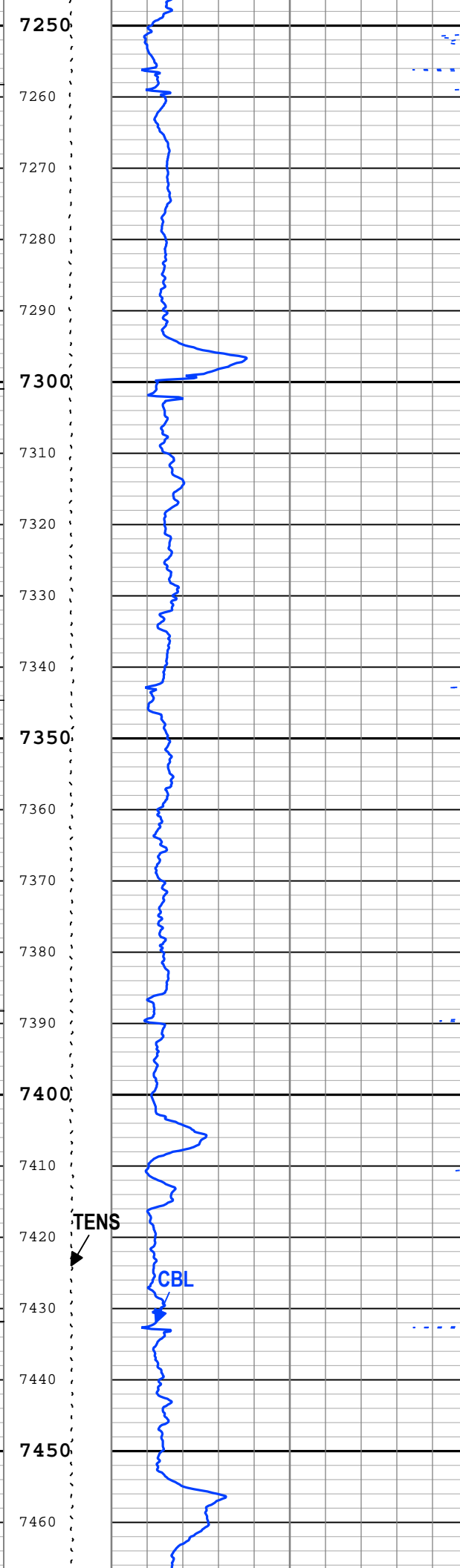
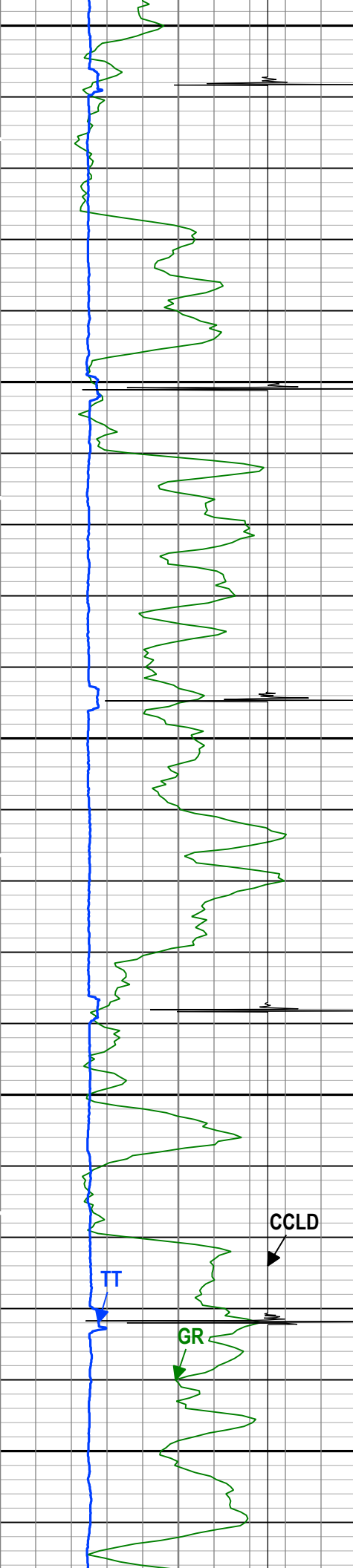


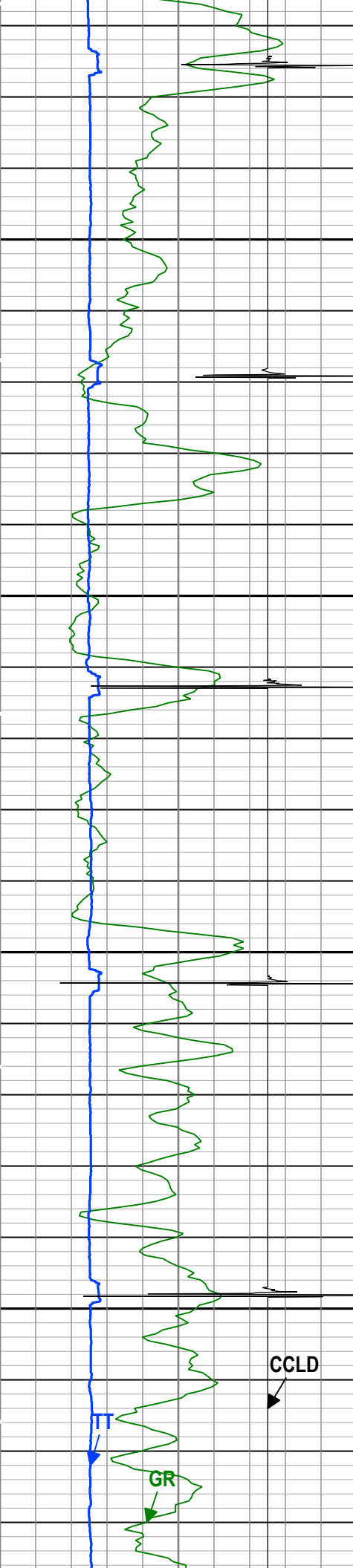




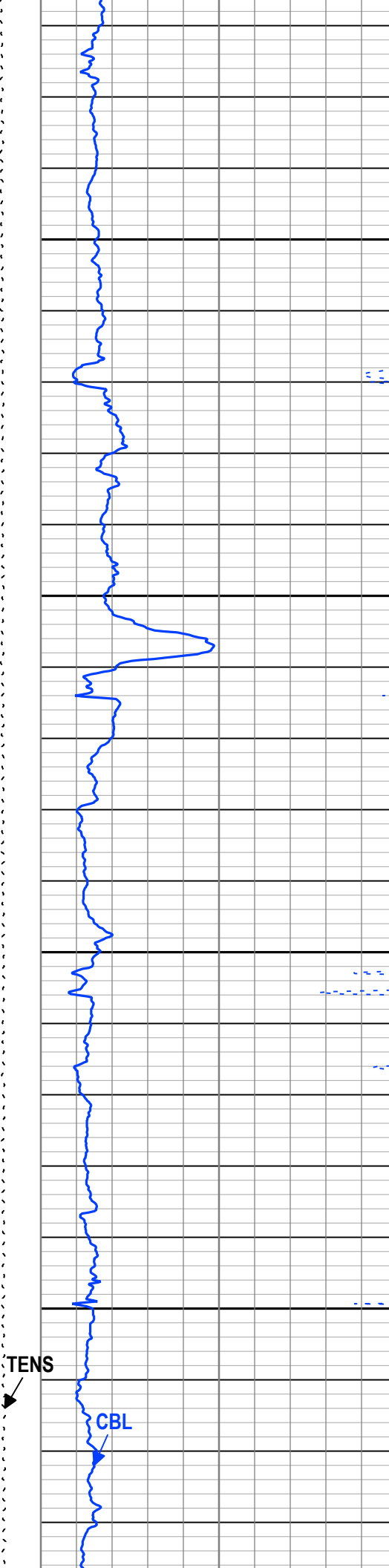
7030
7040
7050
7060
7070
7080
7090
7100
7110
7120
7130
7140
7150
7160
7170
7180
7190
7200
7210
7220
7230
7240


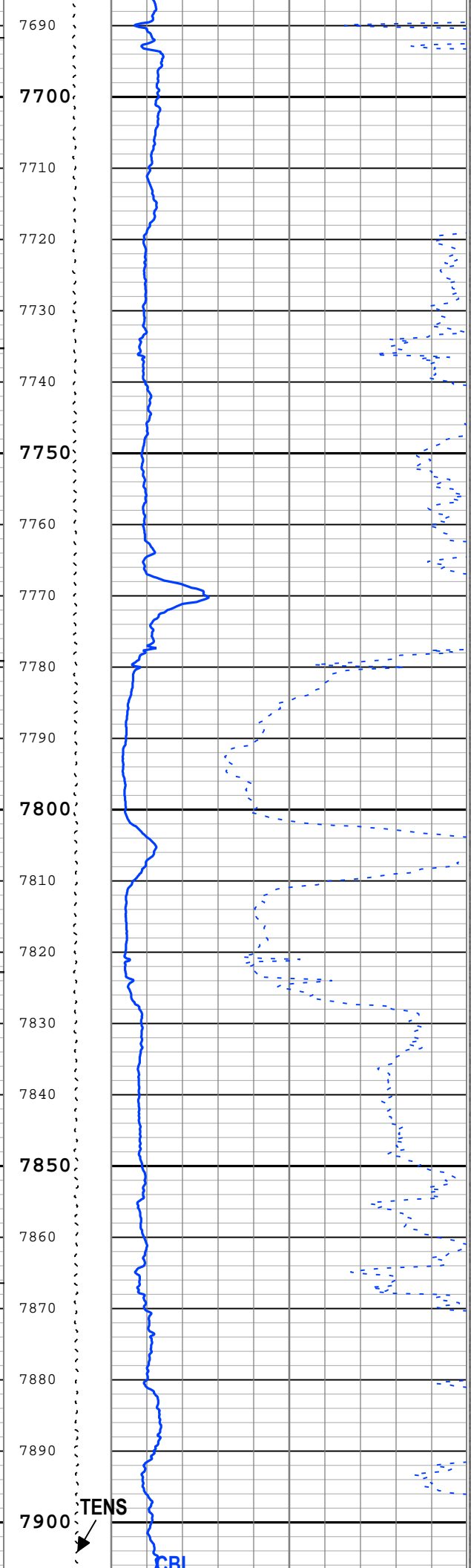
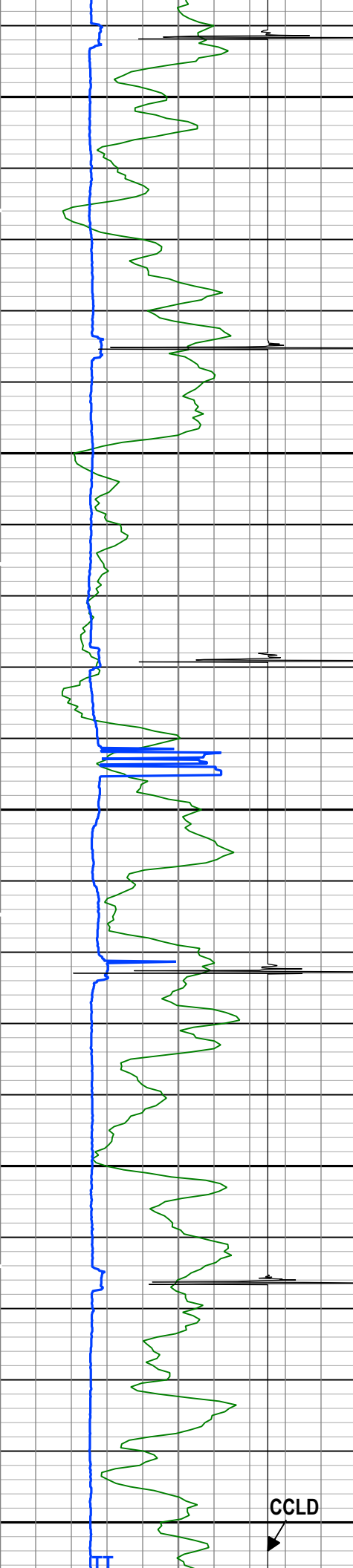



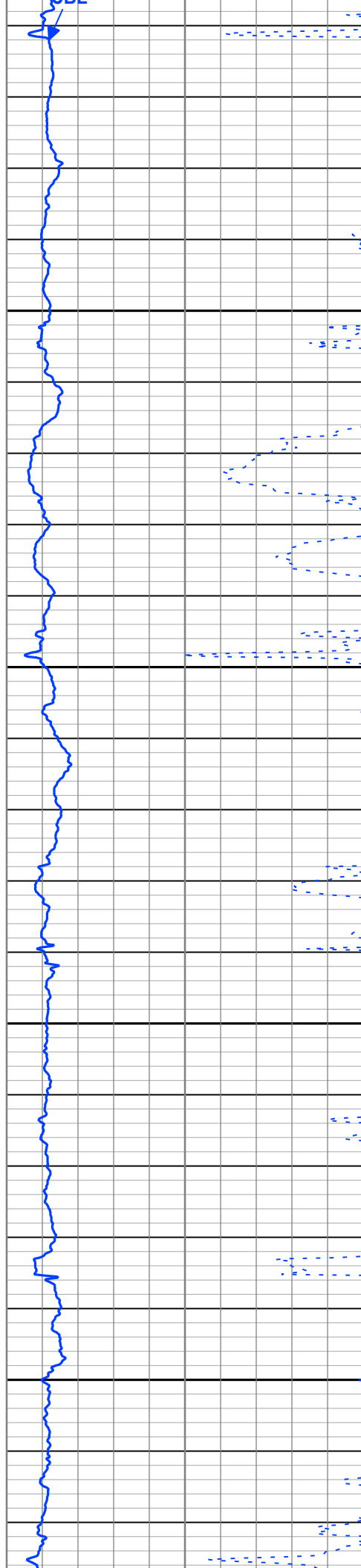
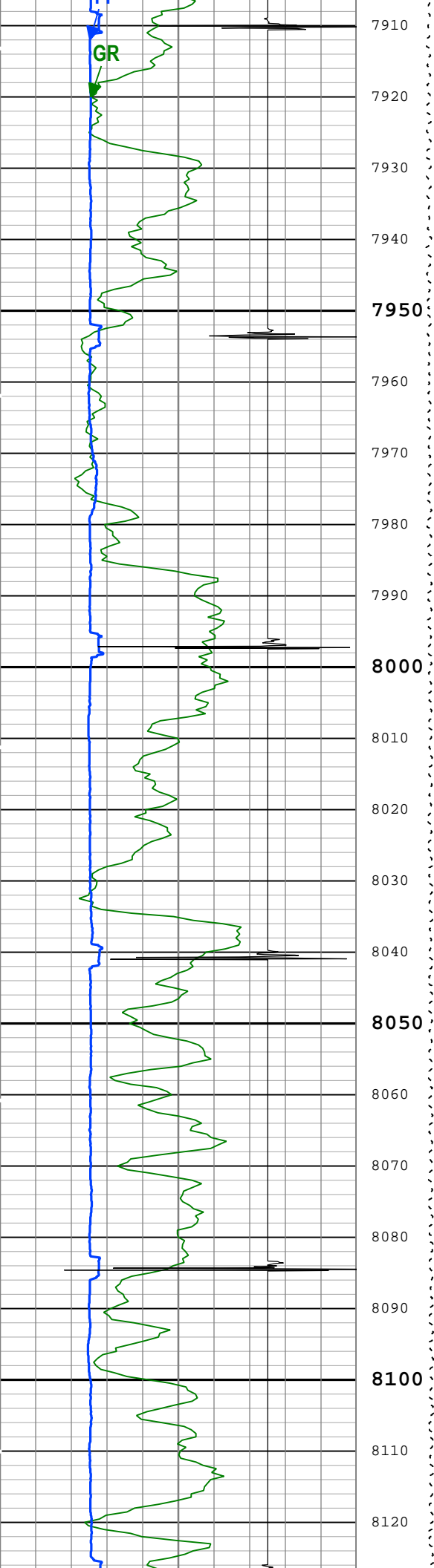



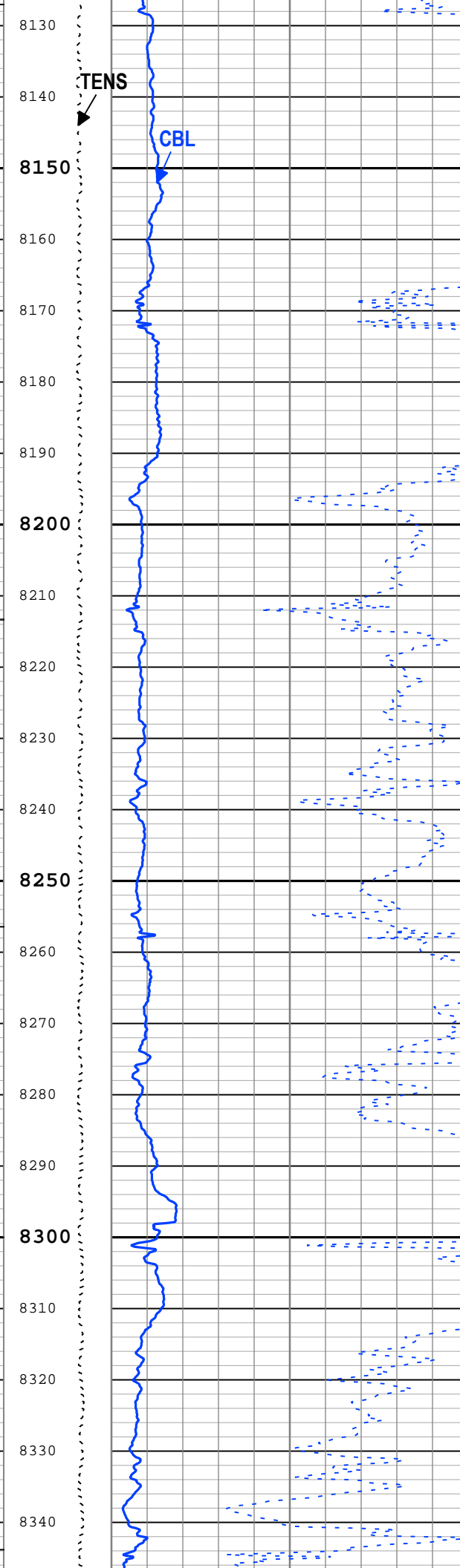
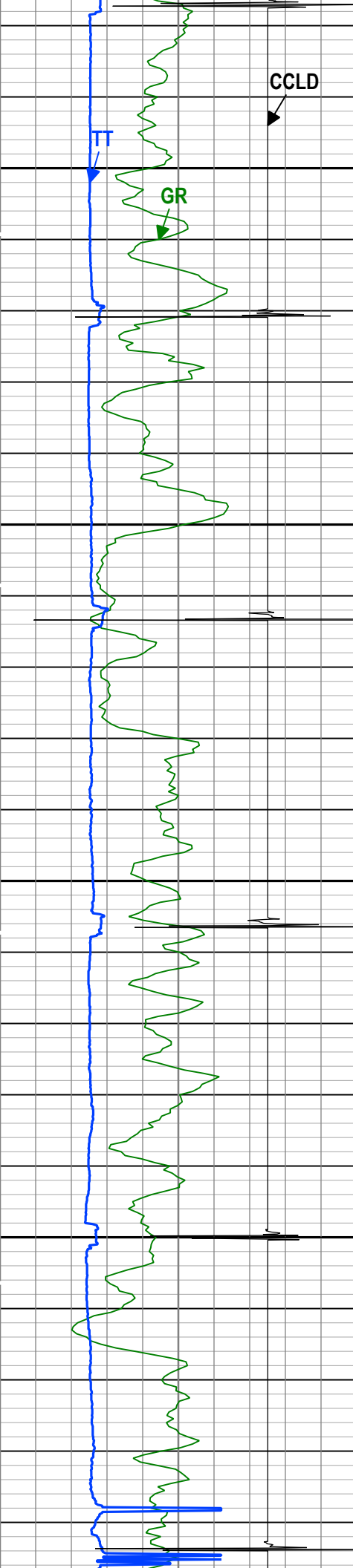



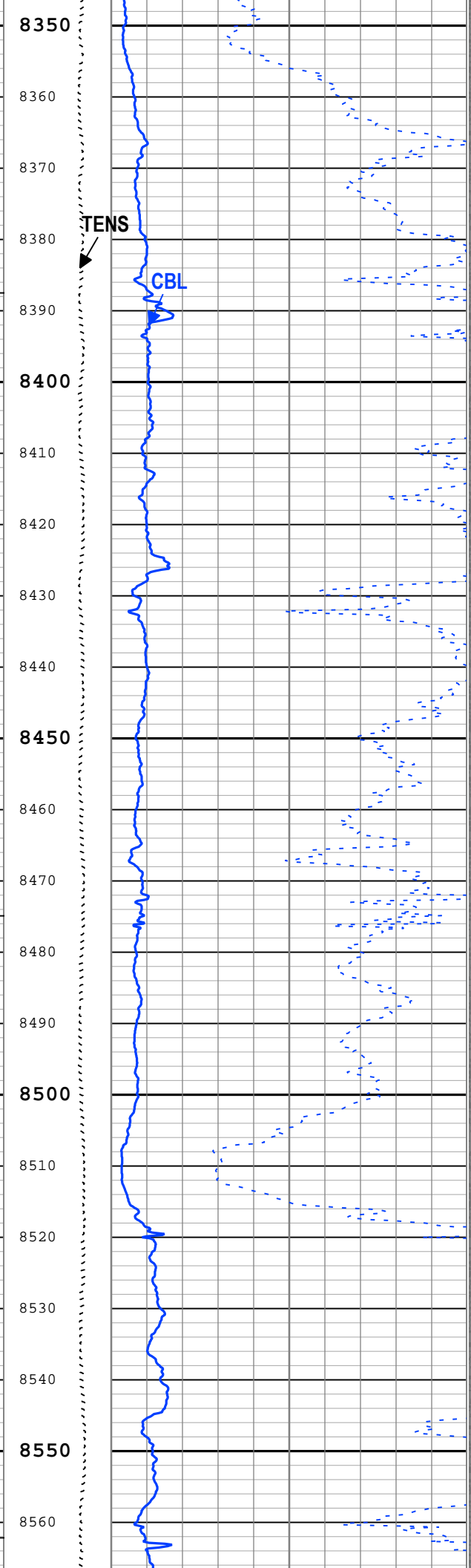
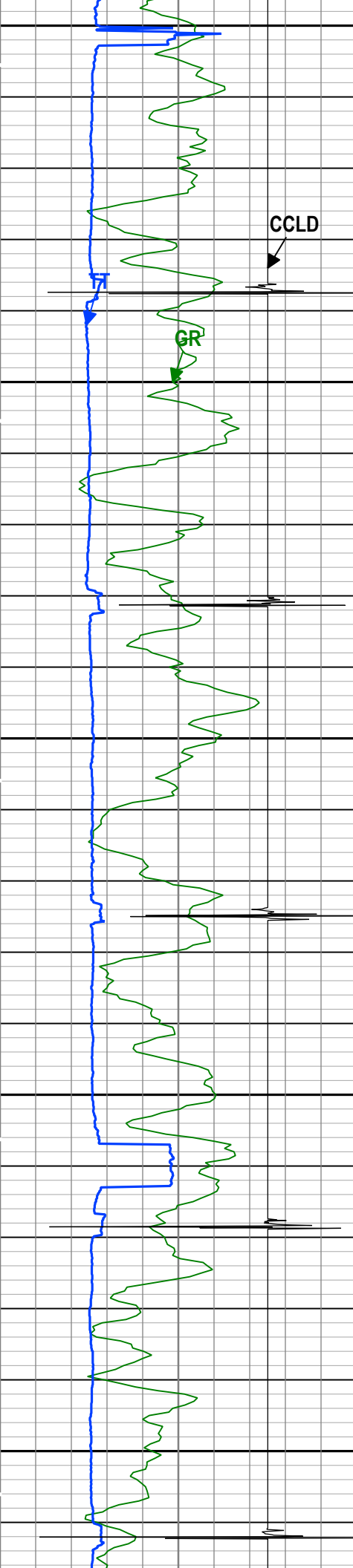
7470
7480
7490
7500
7510
7520
7530
7540
7550
7560
7570
7580
7590
7600
7610
7620
7630
7640
7650
7660
7670
7680


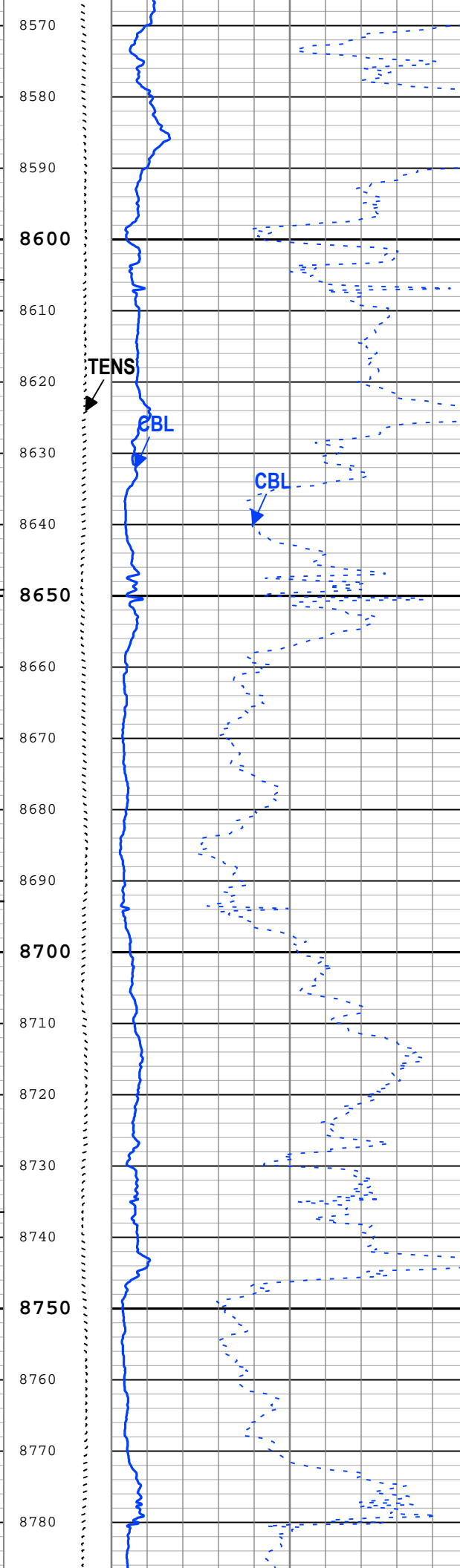




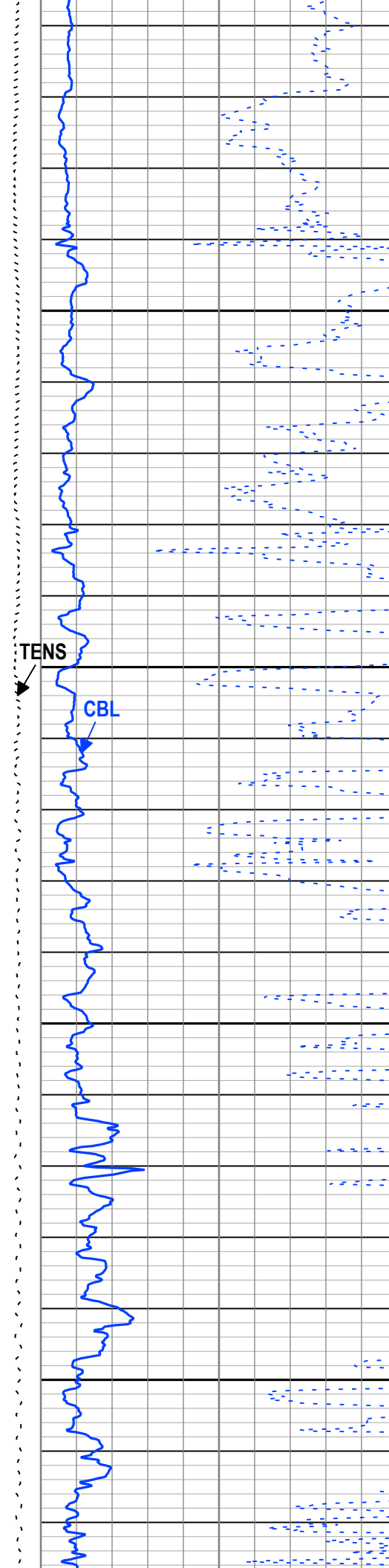
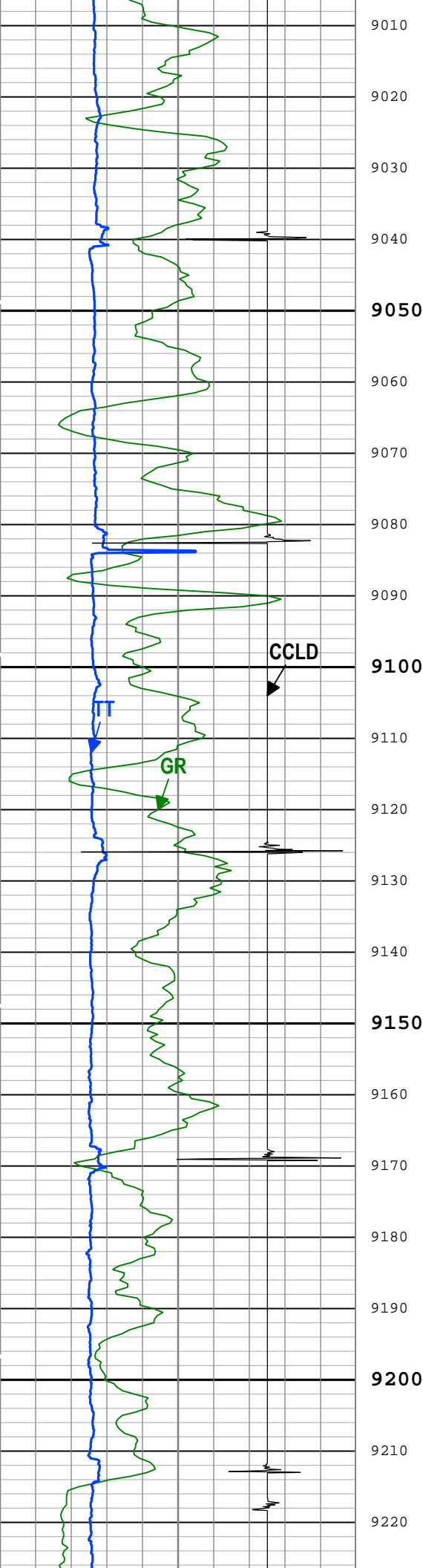


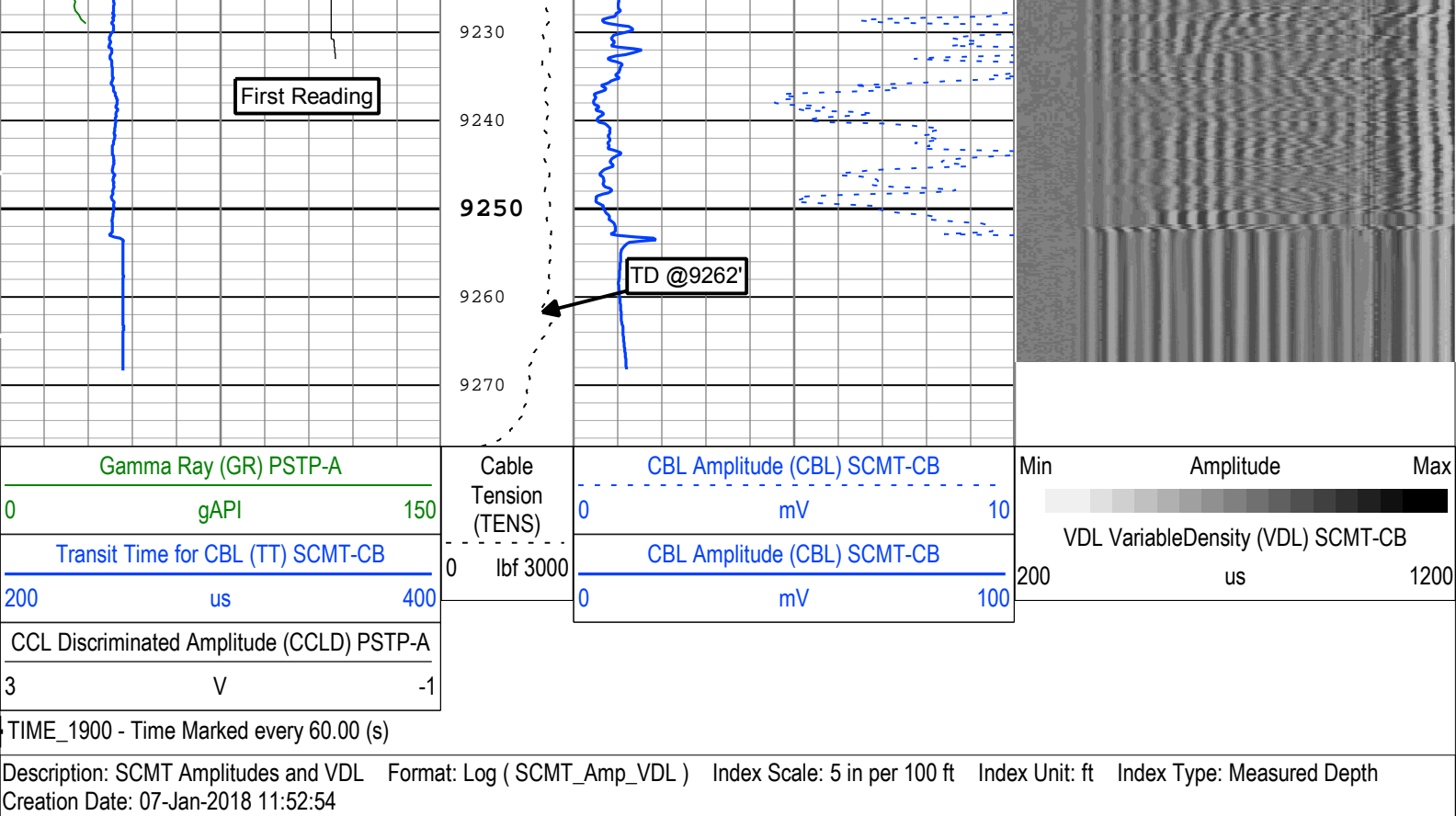












Channel Processing Parameters

One: Parameters

Parameter	Description	Tool	Value	Unit
BHT	Bottom Hole Temperature	Borehole	212	degF
CB3G	SCMT CBL 3 ft Peak Detection T0_Delay and Noise Gate	SCMT-CB	224	us
CBLG	CBL Gate Width	SCMT-CB	40	us
CBRA	CBL LQC Reference Amplitude in Free Pipe	SCMT-CB	80	mV
THNO	Nominal Casing Thickness - Zoned along logger depths	WLSESSION	0.25	in
DFD	Drilling Fluid Density	Borehole	8.6	lbm/gal
DFT_CATEGORY	Drilling Fluid Type	Borehole	Water	
DTMD	Borehole Fluid Slowness	Borehole	206	us/ft
EDF	Elevation of Derrick Floor Above Permanent Datum	WLSESSION	30	ft
EPD	Elevation of Permanent Datum (PDAT) above Mean Sea Level	WLSESSION	8432	ft
FCF	CBL Fluid Compensation Factor	SCMT-CB	1	
GGRD	Geothermal Gradient	Borehole	1	0.01 degF/ft
GTSE	Generalized Temperature Selection, from Measured or Computed Temperature	Borehole	GTEM_LINEST(RT)	
MSA	Minimum Sonic Amplitude	SCMT-CB	0.51	mV
PDAT	Permanent Datum	WLSESSION	GL	
RUN_SNUM	Run Sequence Number	WSDRUN	1	
SHT	Surface Hole Temperature	Borehole	68	degF

Tool Control Parameters

One: Parameters

Parameter	Description	Tool	Value	Unit
CMTM	SCMT Operating Mode	SCMT-CB	Log	
MAX_LOG_SPEED	Toolstring Maximum Logging Speed	WLSESSION	150	ft/h
PCCG	PSP Downhole CCL Gain	PSTP-A	12 dB	

Repeat Pass

Software Version

Acquisition System

Maxwell 2017 SP3

Version

7.3.92069.3100

Pass Summary

Run Name	Pass Objective	Direction	Top	Bottom	Start	Stop	DSC Mode	Depth Shift	Include Parallel Data
One	Log[4]:Up	Up	8949.28 ft	9275.80 ft	23-Dec-2017 2:30:31 AM	23-Dec-2017 2:41:07 AM	ON	6.25 ft	Yes

All depths are referenced to toolstring zero

Log

Company:Caerus Operating LLC

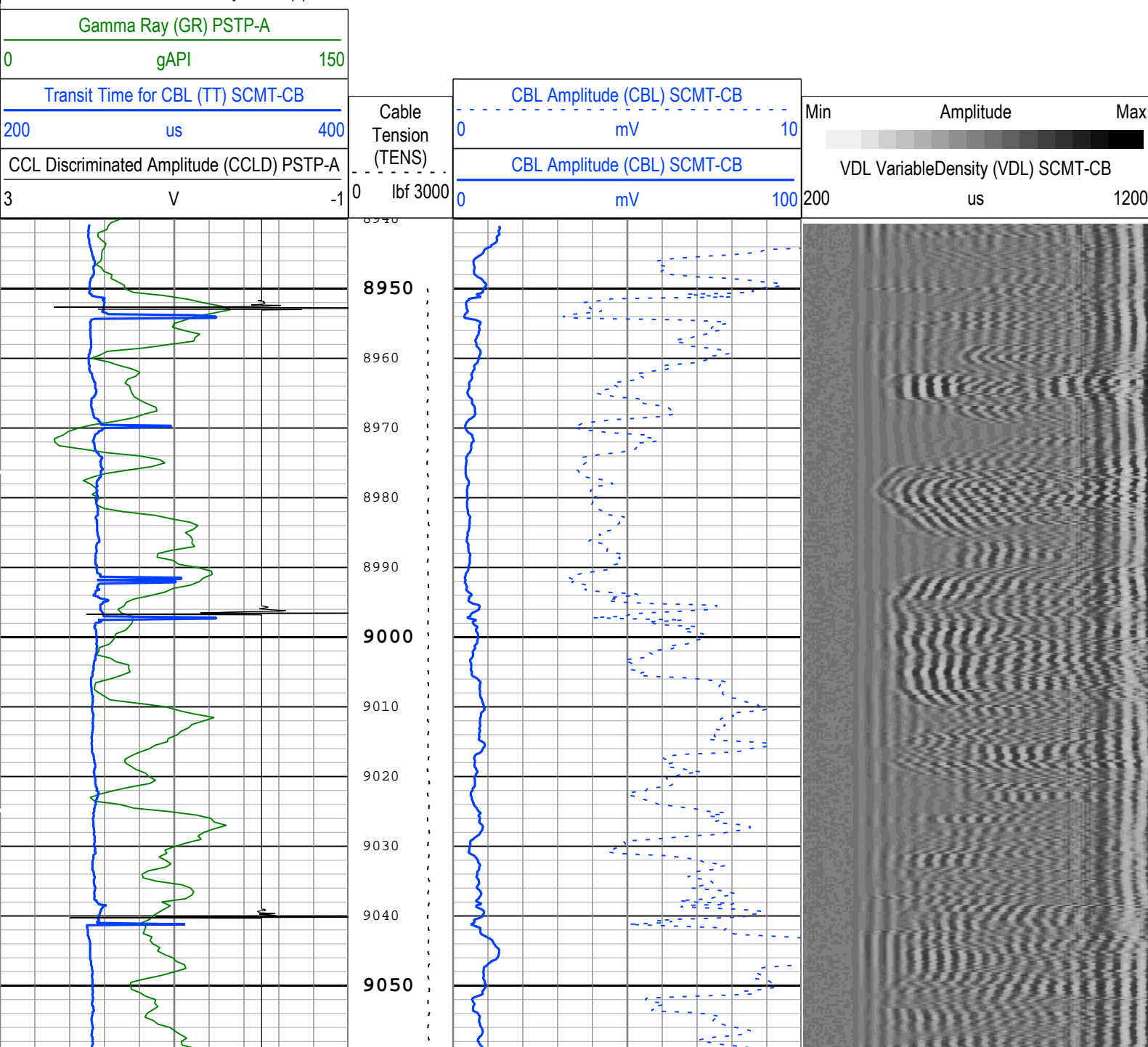
Well:Puckett 34B-23 697

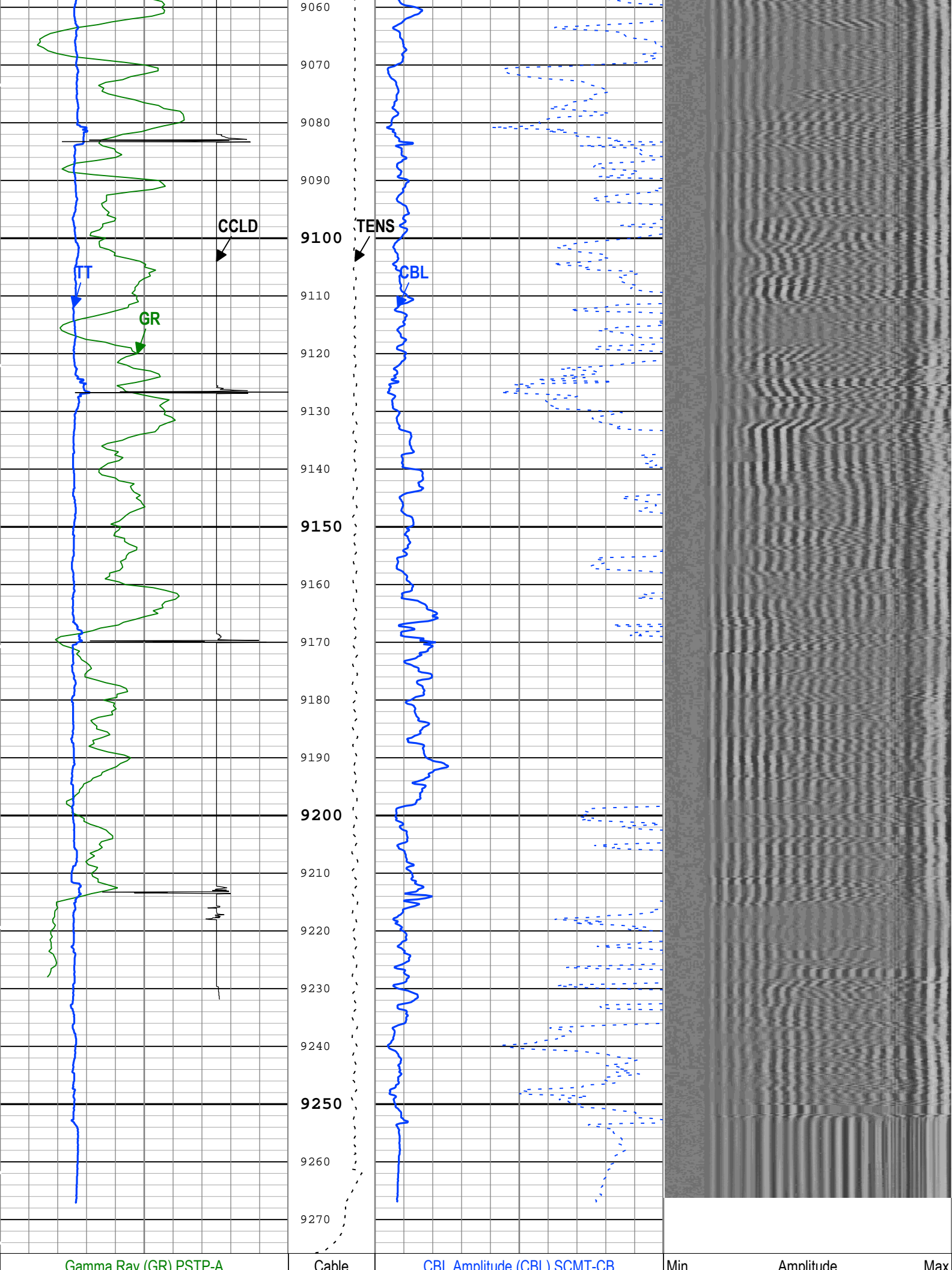
One: Log[4]:Up:S004

Description: SCMT Amplitudes and VDL Format: Log (SCMT_Amp_VDL) Index Scale: 5 in per 100 ft Index Unit: ft Index Type: Measured Depth

Creation Date: 07-Jan-2018 11:53:05

TIME_1900 - Time Marked every 60.00 (s)





Description: SCMT Amplitudes and VDL

Format: Log (SCMT_Amp_VDL)

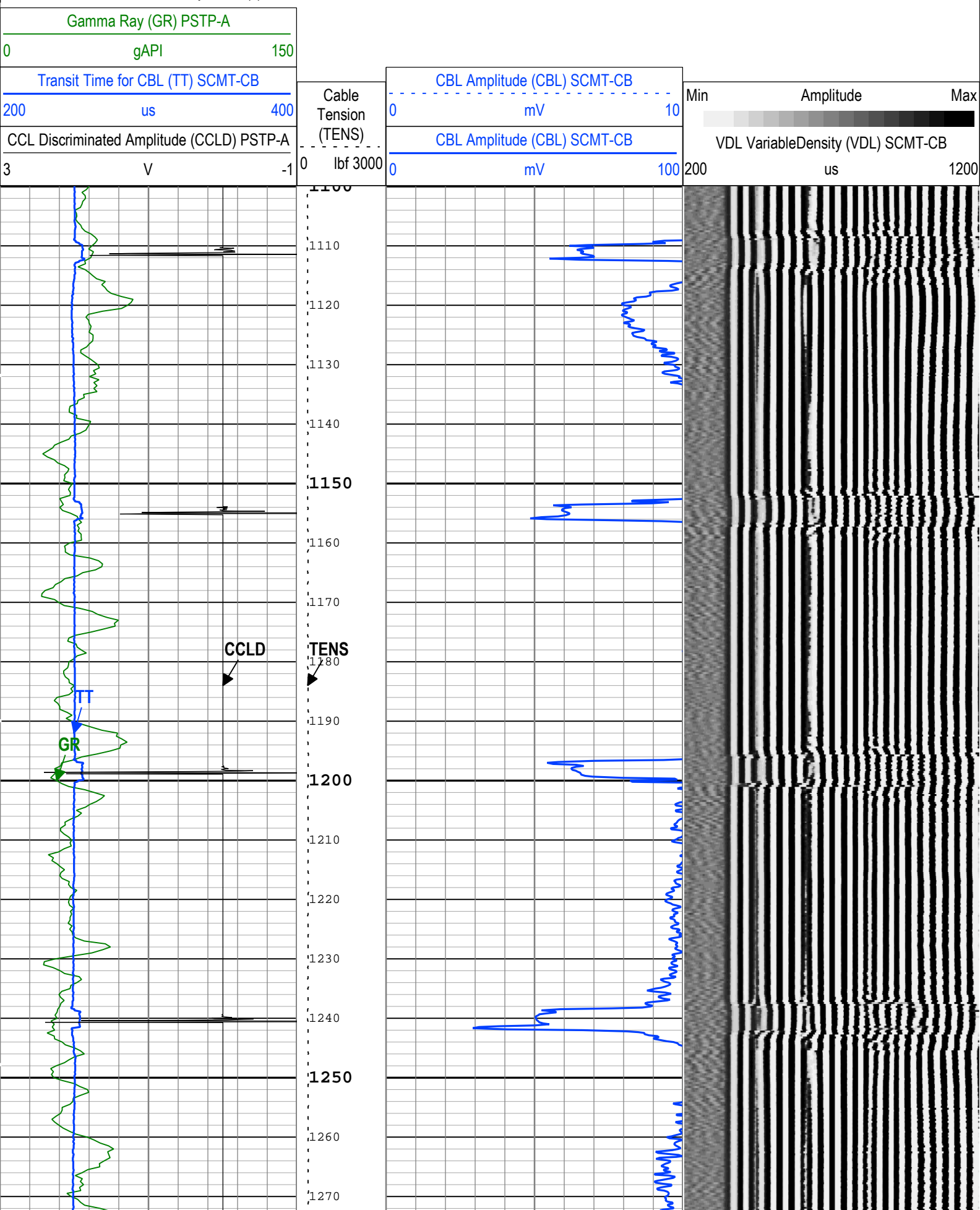
Index Scale: 5 in per 100 ft

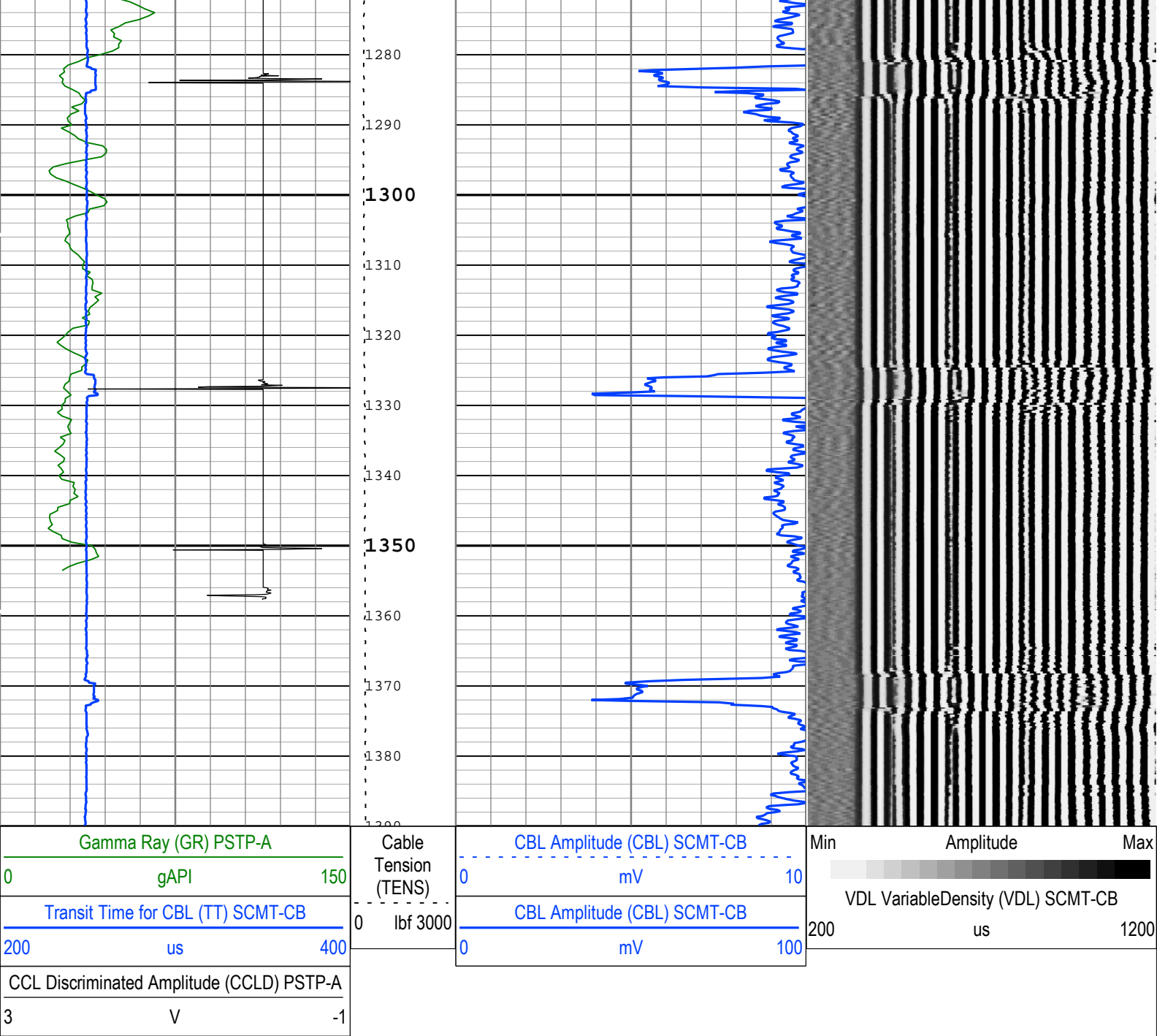
Index Unit: ft

Index Type: Measured Depth

Creation Date: 07-Jan-2018 11:53:08

TIME_1900 - Time Marked every 60.00 (s)





TIME_1900 - Time Marked every 60.00 (s)

Description: SCMT Amplitudes and VDL Format: Log (SCMT_Amp_VDL) Index Scale: 5 in per 100 ft Index Unit: ft Index Type: Measured Depth

Creation Date: 07-Jan-2018 11:53:08

Channel Processing Parameters

One: Parameters

Parameter	Description	Tool	Value	Unit
BHT	Bottom Hole Temperature	Borehole	212	degF
CB3G	SCMT CBL 3 ft Peak Detection T0_Delay and Noise Gate	SCMT-CB	224	us
CBLG	CBL Gate Width	SCMT-CB	40	us
CBRA	CBL LQC Reference Amplitude in Free Pipe	SCMT-CB	80	mV
THNO	Nominal Casing Thickness - Zoned along logger depths	WLSESSION	0.25	in
DFD	Drilling Fluid Density	Borehole	8.6	lbm/gal
DFT_CATEGORY	Drilling Fluid Type	Borehole	Water	
DTMD	Borehole Fluid Slowness	Borehole	206	us/ft
EDF	Elevation of Derrick Floor Above Permanent Datum	WLSESSION	30	ft
EPD	Elevation of Permanent Datum (PDAT) above Mean Sea Level	WLSESSION	8432	ft

	Level			
FCF	CBL Fluid Compensation Factor	SCMT-CB	1	
GGRD	Geothermal Gradient	Borehole	1	0.01 degF/ft
GTSE	Generalized Temperature Selection, from Measured or Computed Temperature	Borehole	GTEM_LINEST(RT)	
MSA	Minimum Sonic Amplitude	SCMT-CB	0.51	mV
PDAT	Permanent Datum	WLSESSION	GL	
RUN_SNUM	Run Sequence Number	WSDRUN	1	
SHT	Surface Hole Temperature	Borehole	68	degF

Tool Control Parameters

One: Parameters

Parameter	Description	Tool	Value	Unit
CMTM	SCMT Operating Mode	SCMT-CB	Log	
MAX_LOG_SPEED	Toolstring Maximum Logging Speed	WLSESSION	150	ft/h
PCCG	PSP Downhole CCL Gain	PSTP-A	12 dB	

One

Sigma Main Pass

Software Version

Acquisition System	Version
Maxwell 2017 SP3	7.3.92069.3100

Pass Summary

Run Name	Pass Objective	Direction	Top	Bottom	Start	Stop	DSC Mode	Depth Shift	Include Parallel Data
One	Log[5]:Up	Up	2467.57 ft	9276.95 ft	23-Dec-2017 2:45:28 AM	23-Dec-2017 5:06:11 AM	ON	6.56 ft	Yes

All depths are referenced to toolstring zero

Log

Company:Caerus Operating LLC

Well:Puckett 34B-23 697

One: Log[5]:Up:S004

Description: RST SIGMA Answer Format: Log (RST SIGMA Answer) Index Scale: 5 in per 100 ft Index Unit: ft Index Type: Measured Depth Creation Date: 07-Jan-2018 11:53:11

—IHV - Integrated Hole Volume every 10.00 (ft3)

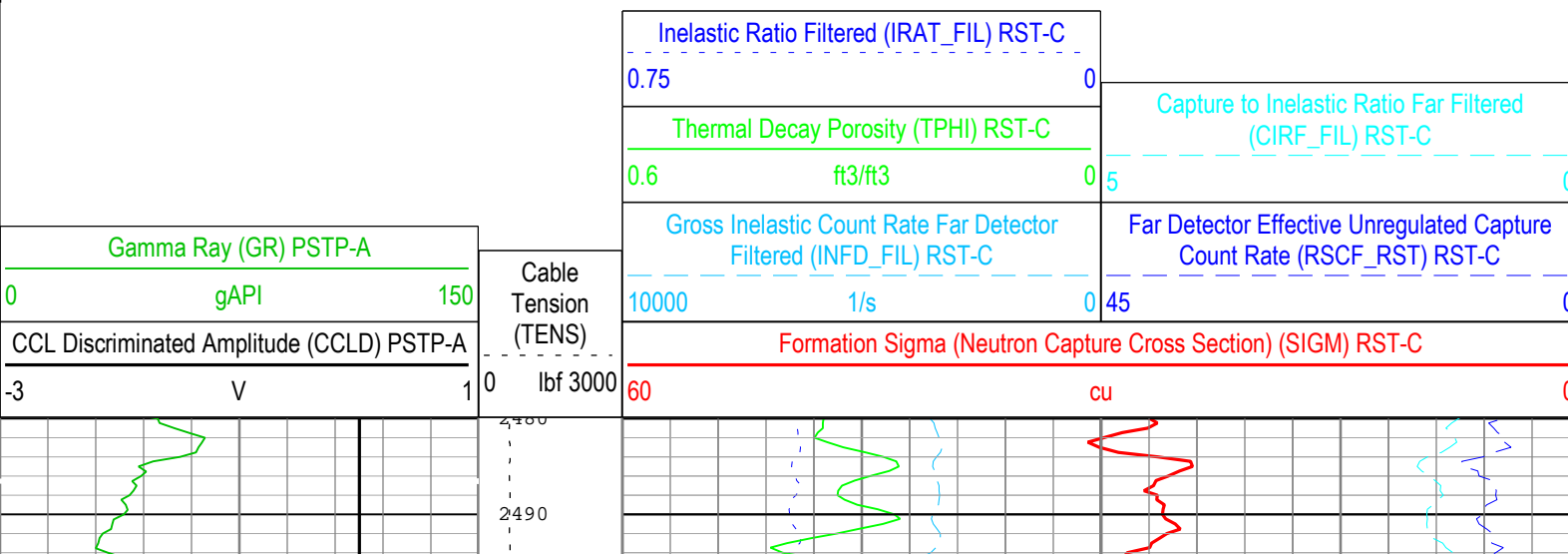
—IHV - Integrated Hole Volume every 100.00 (ft3)

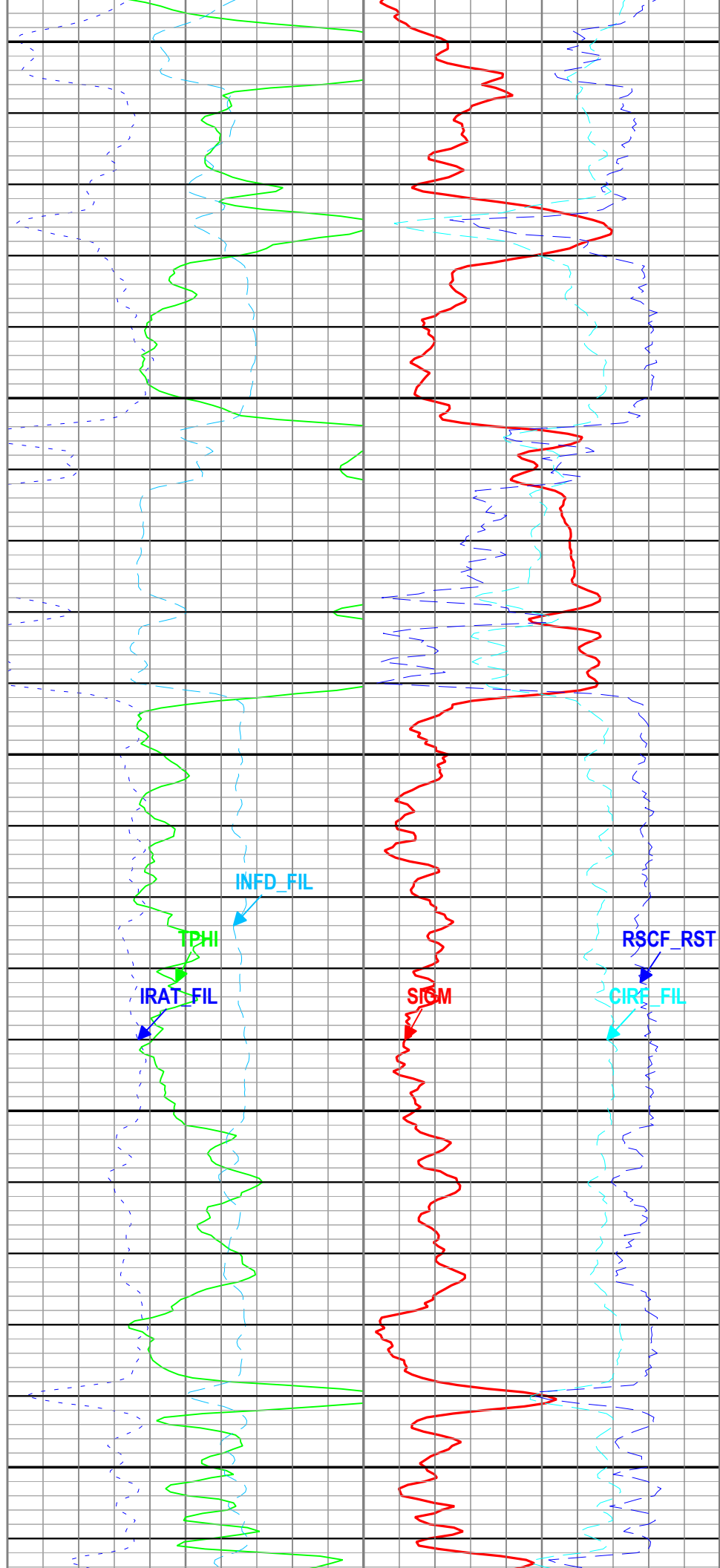
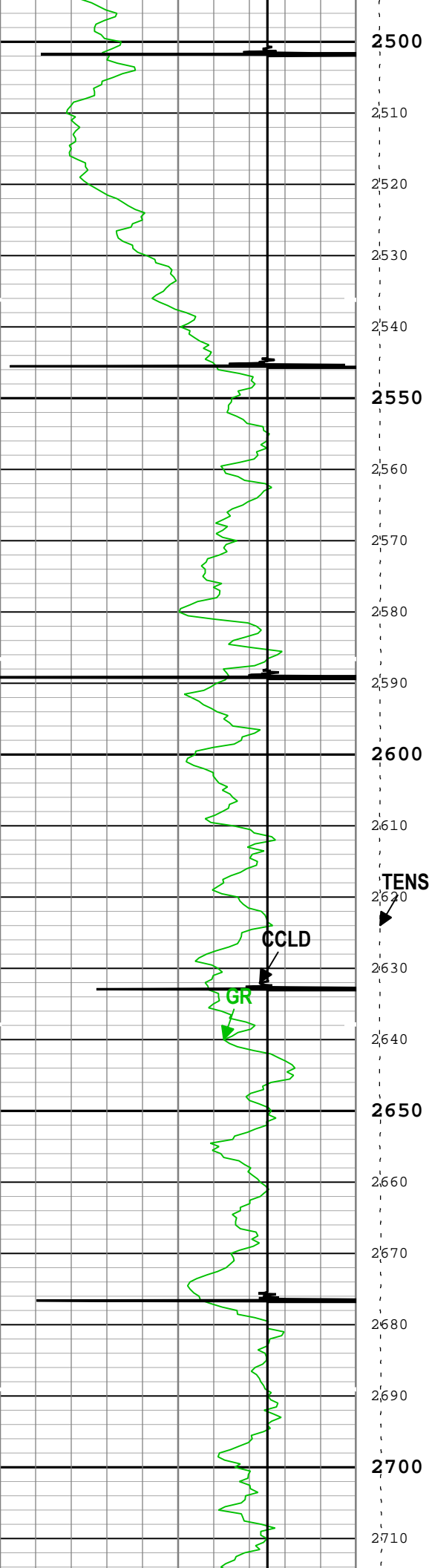
— ICV - Integrated Cement Volume every 10.00 (ft3)

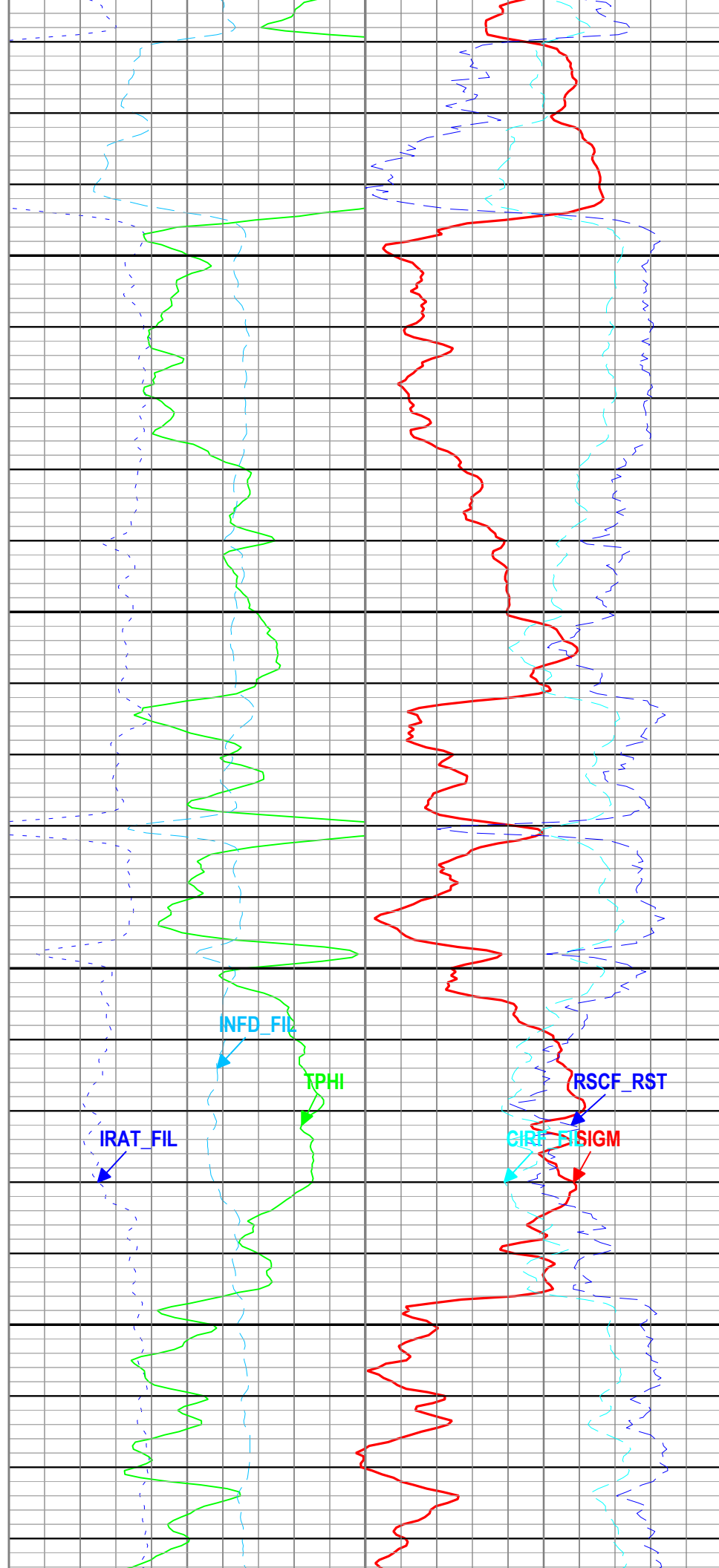
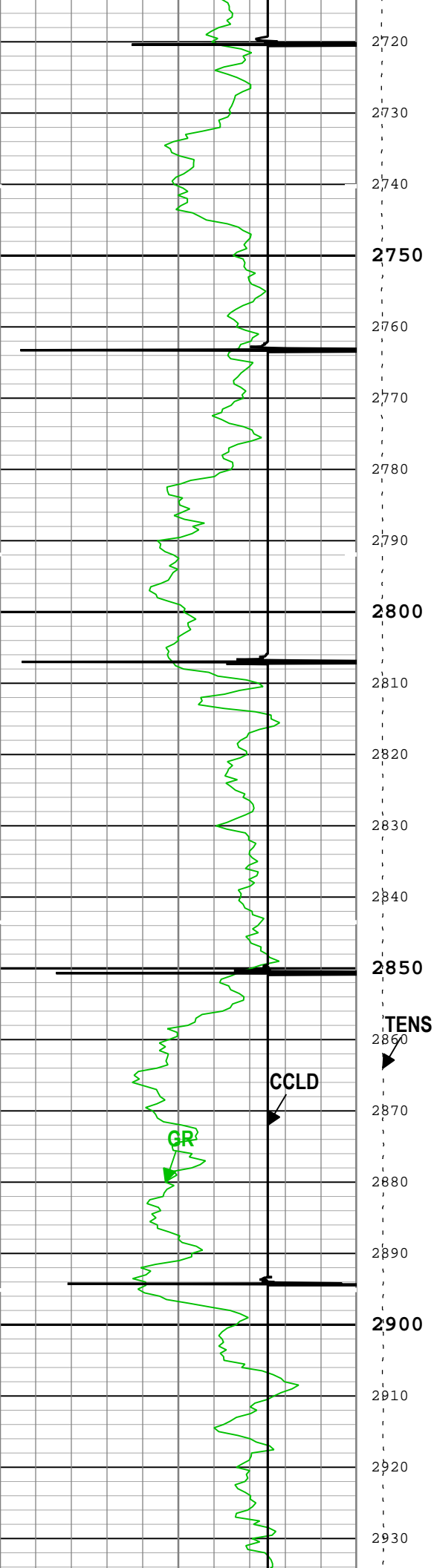
TIME 1900 - Elapsed time since midnight, 30 December 1899 every 60.00 (s)

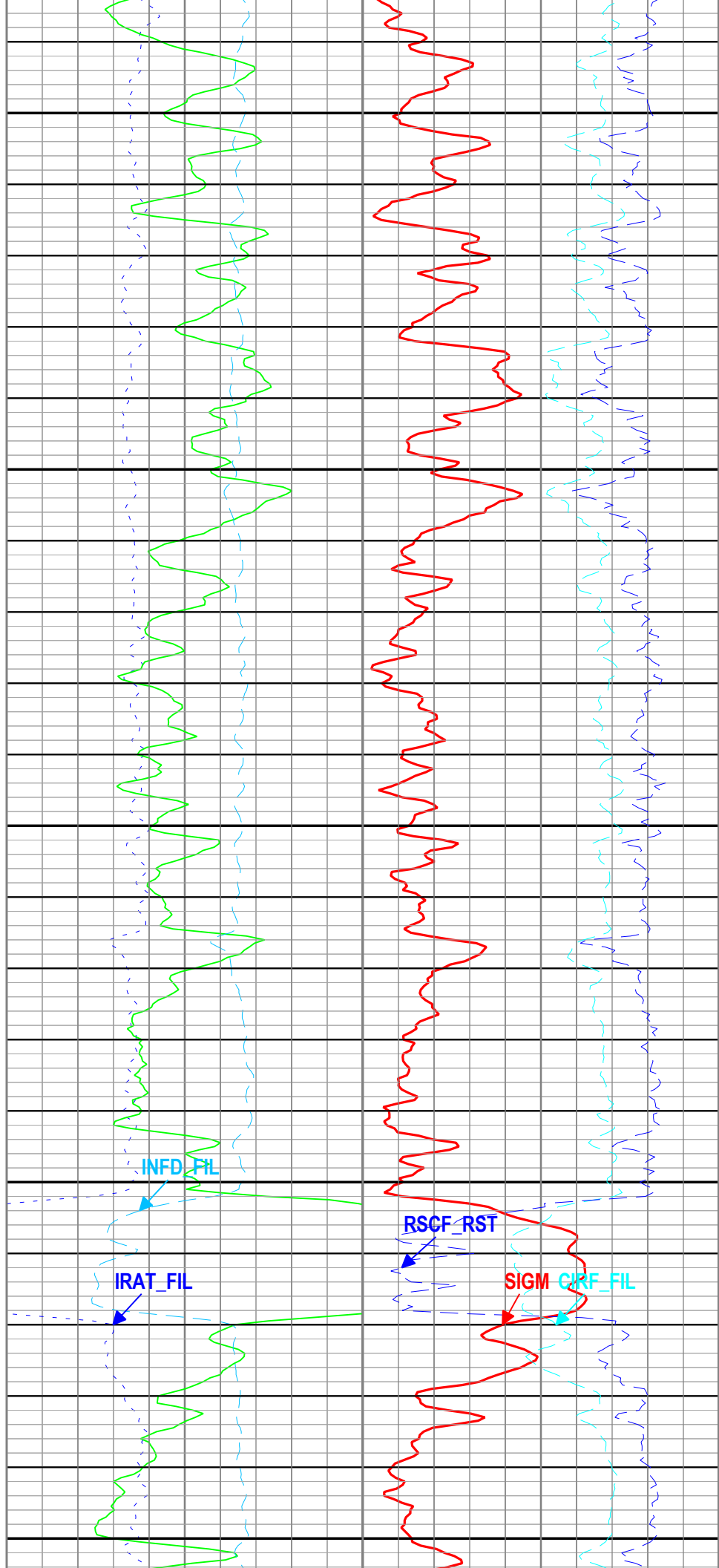
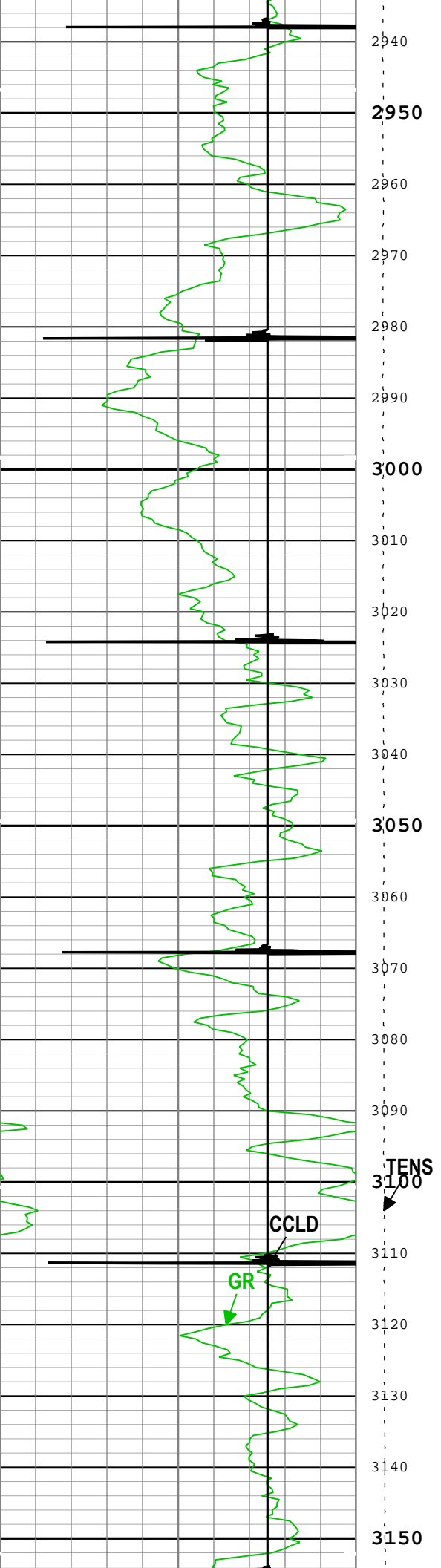
— ICV - Integrated Cement Volume every 100.00 (ft3)

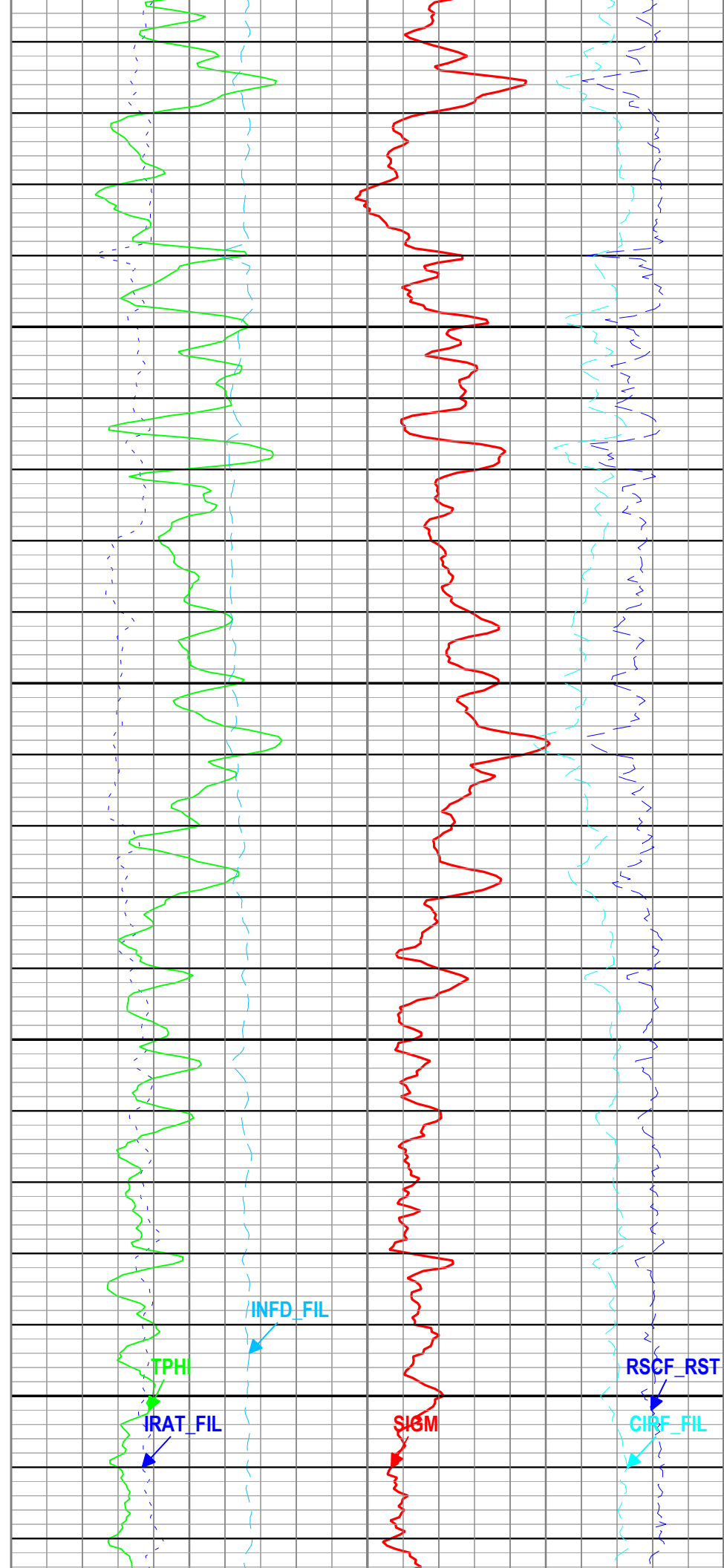
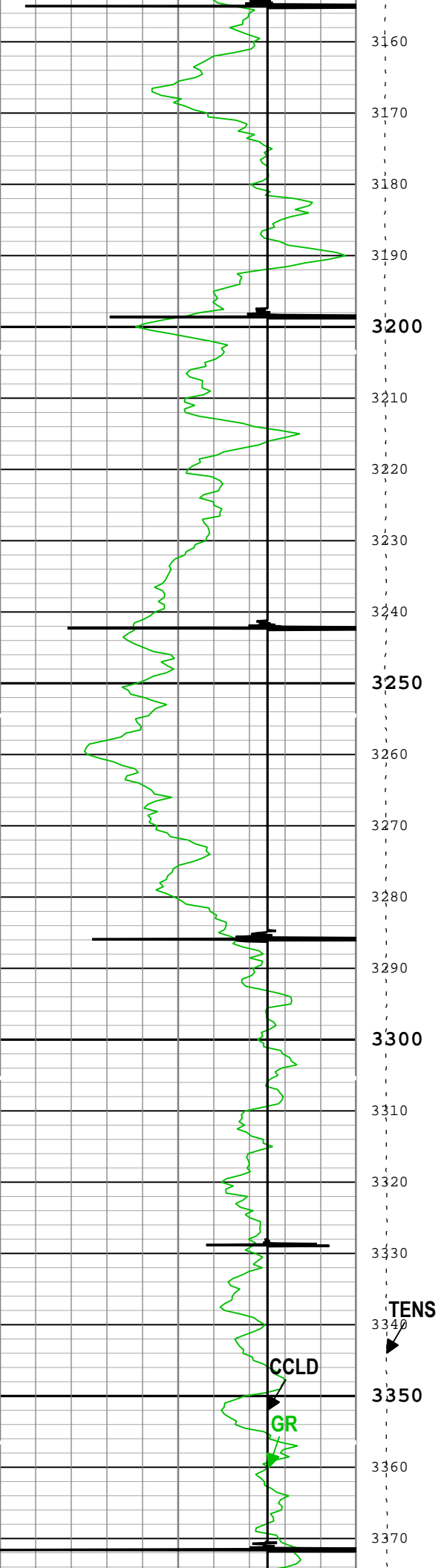
TIME_1900 - Time Marked every 60.00 (s)

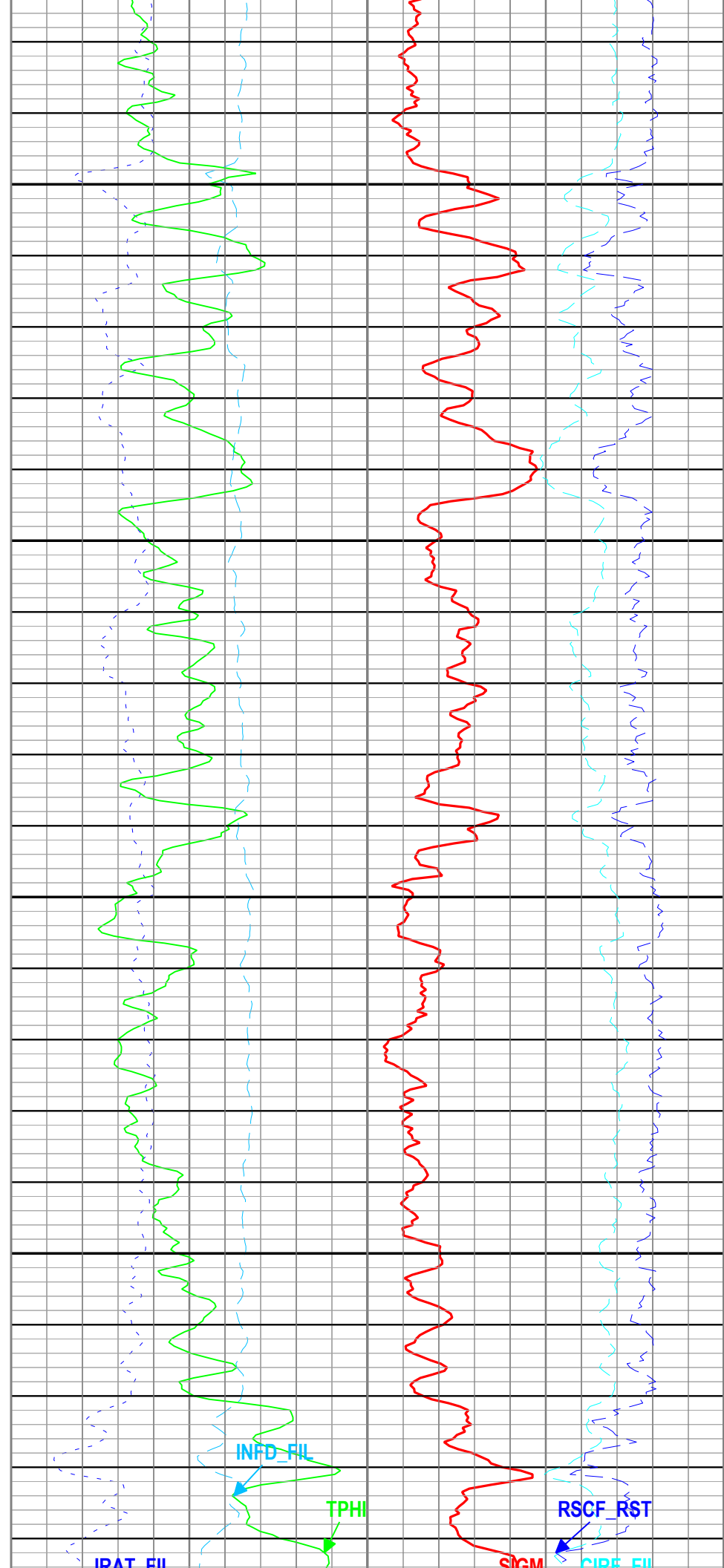
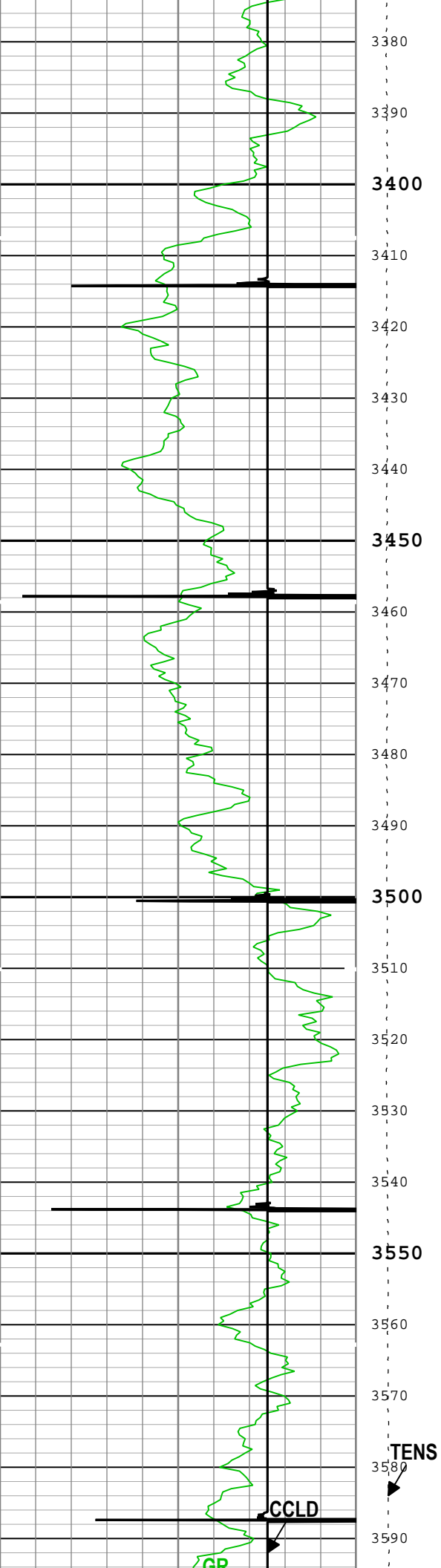


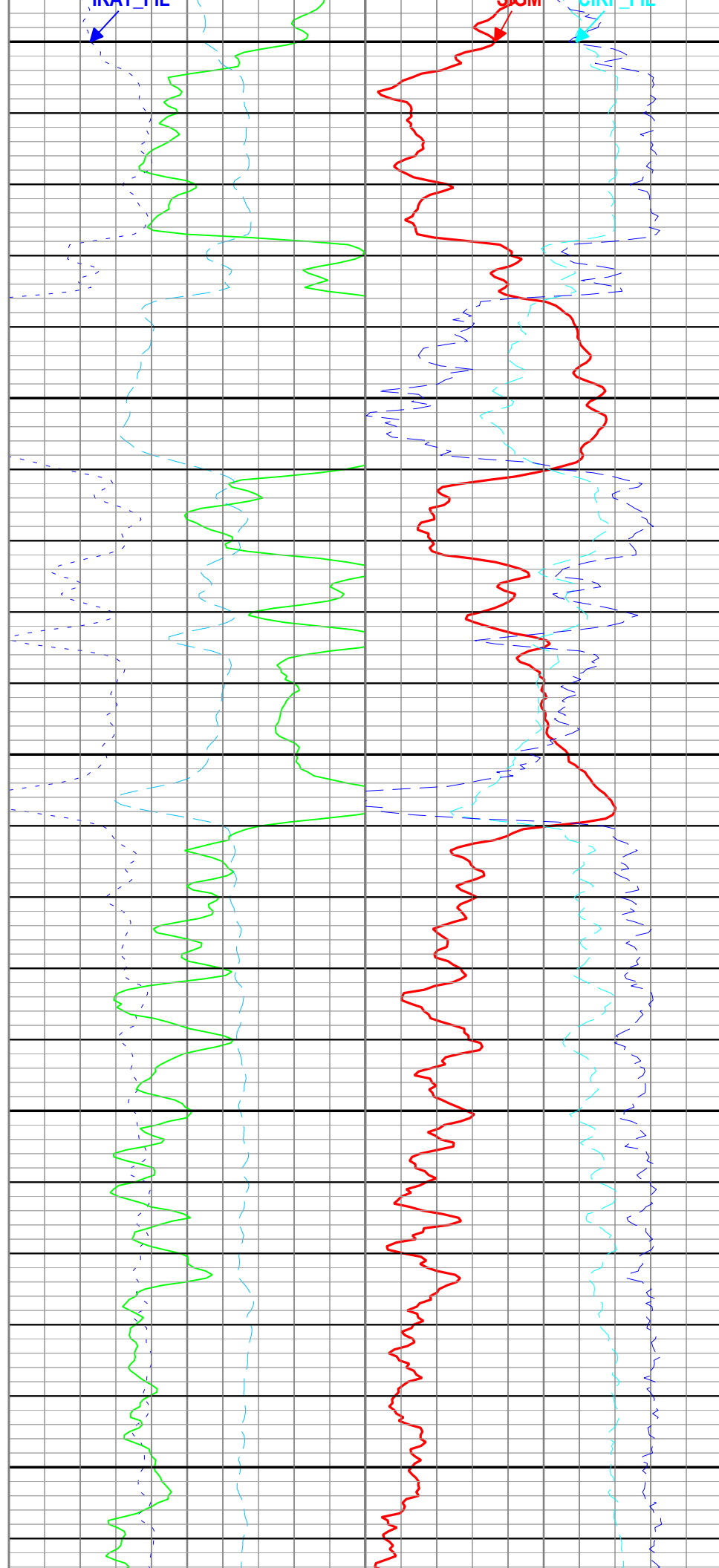
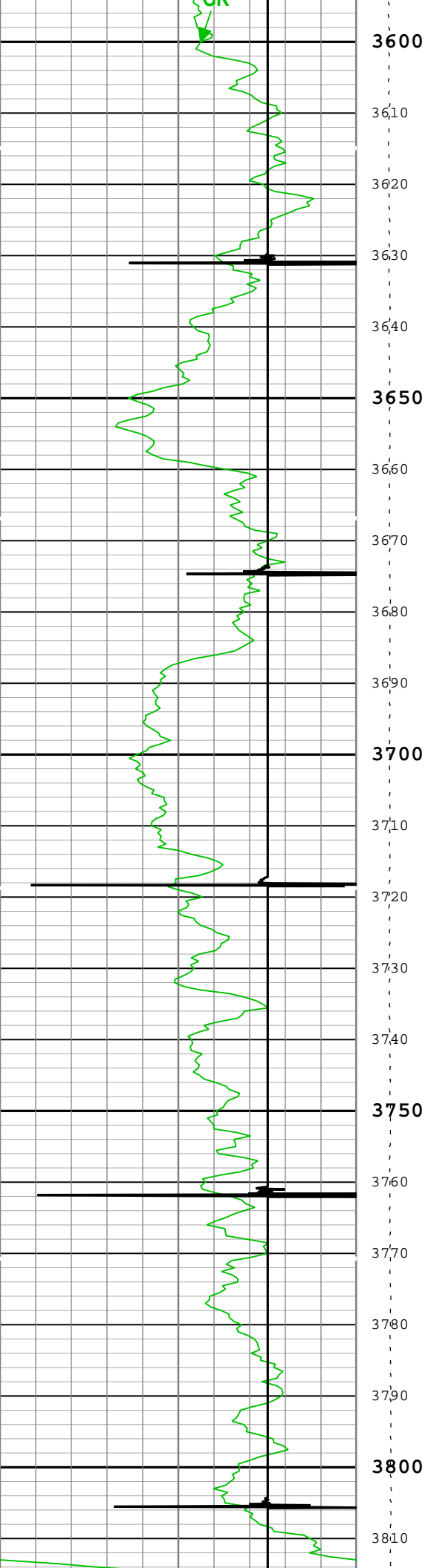


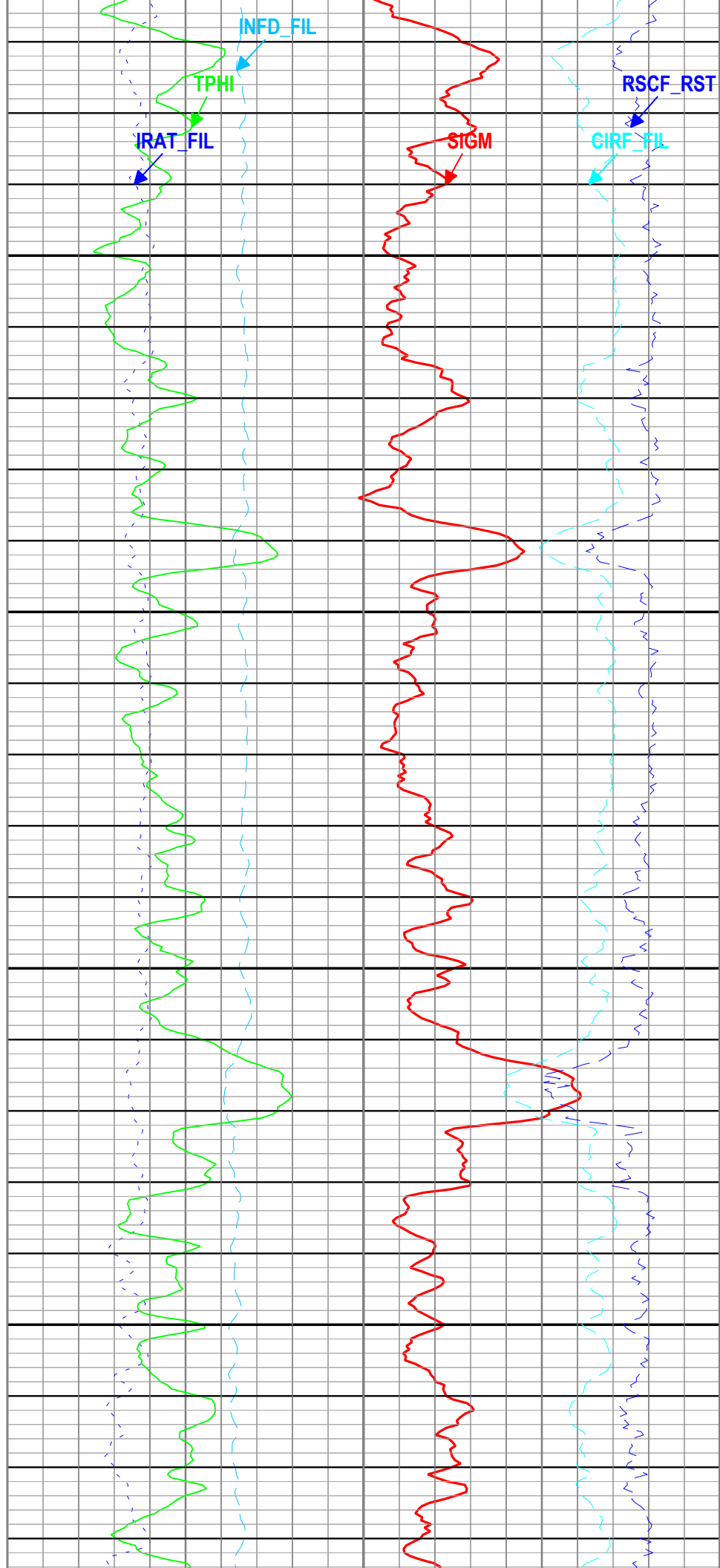
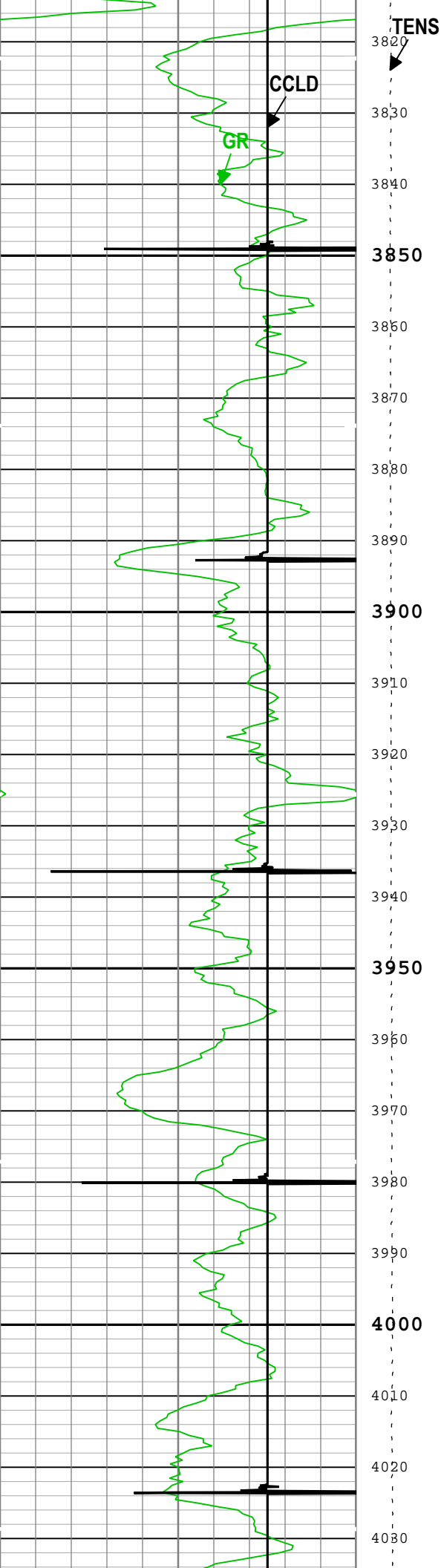


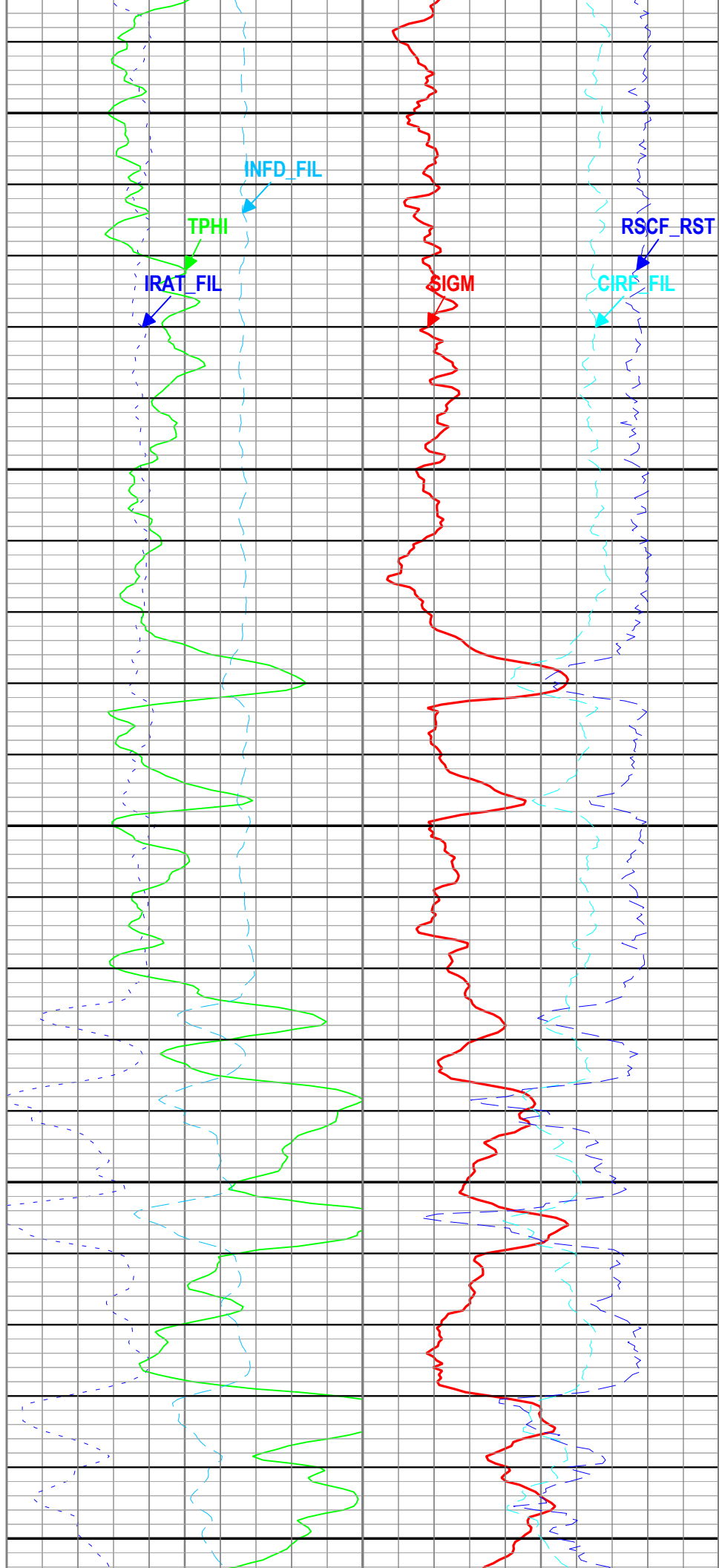
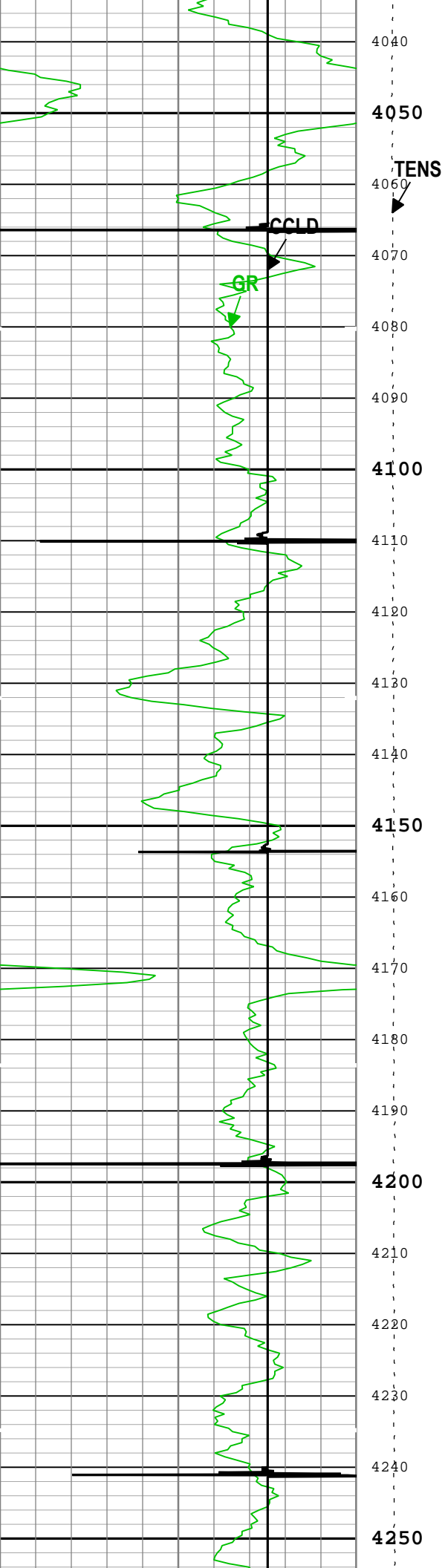


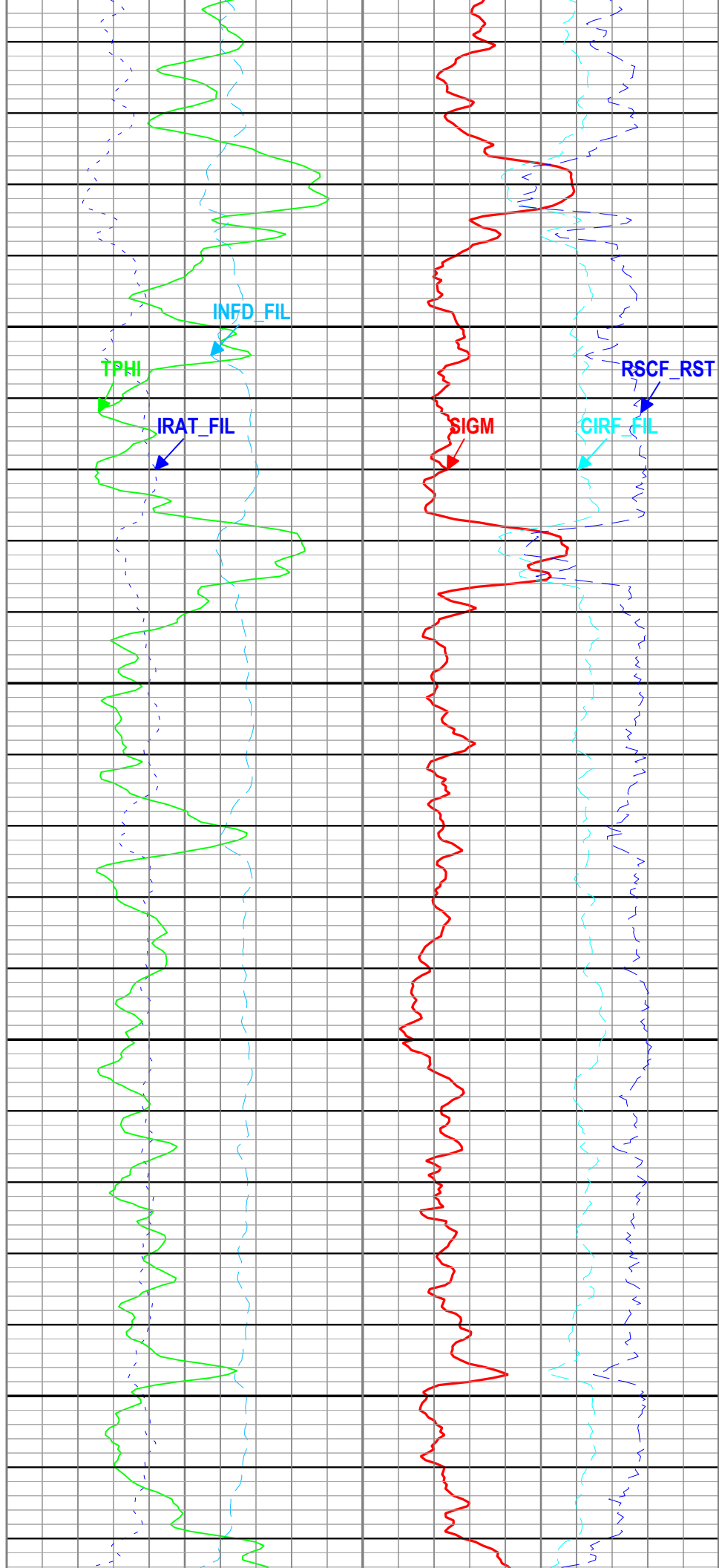
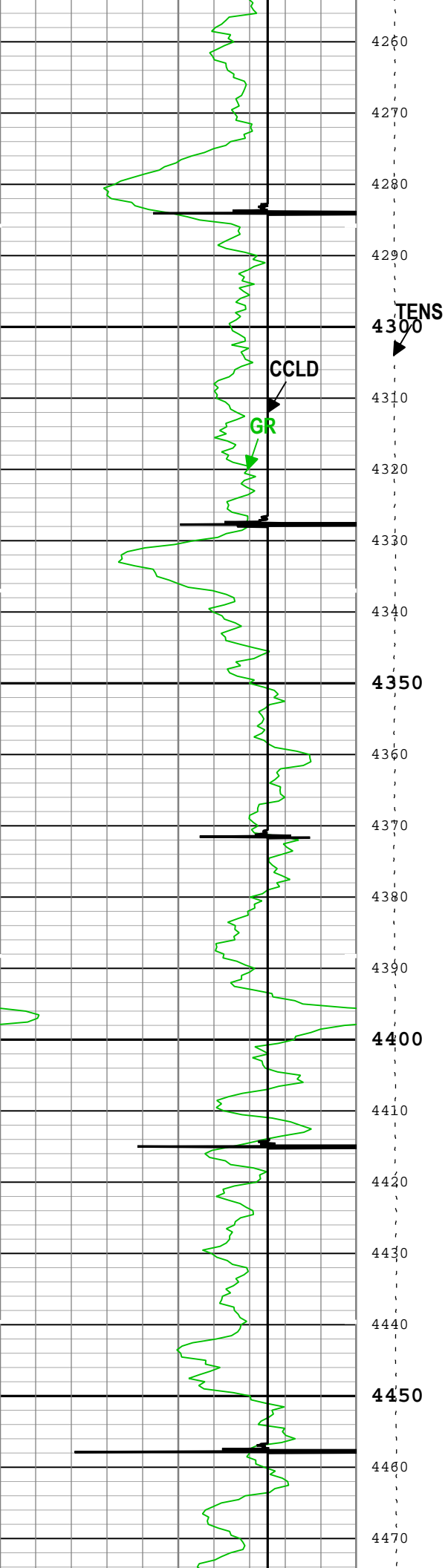


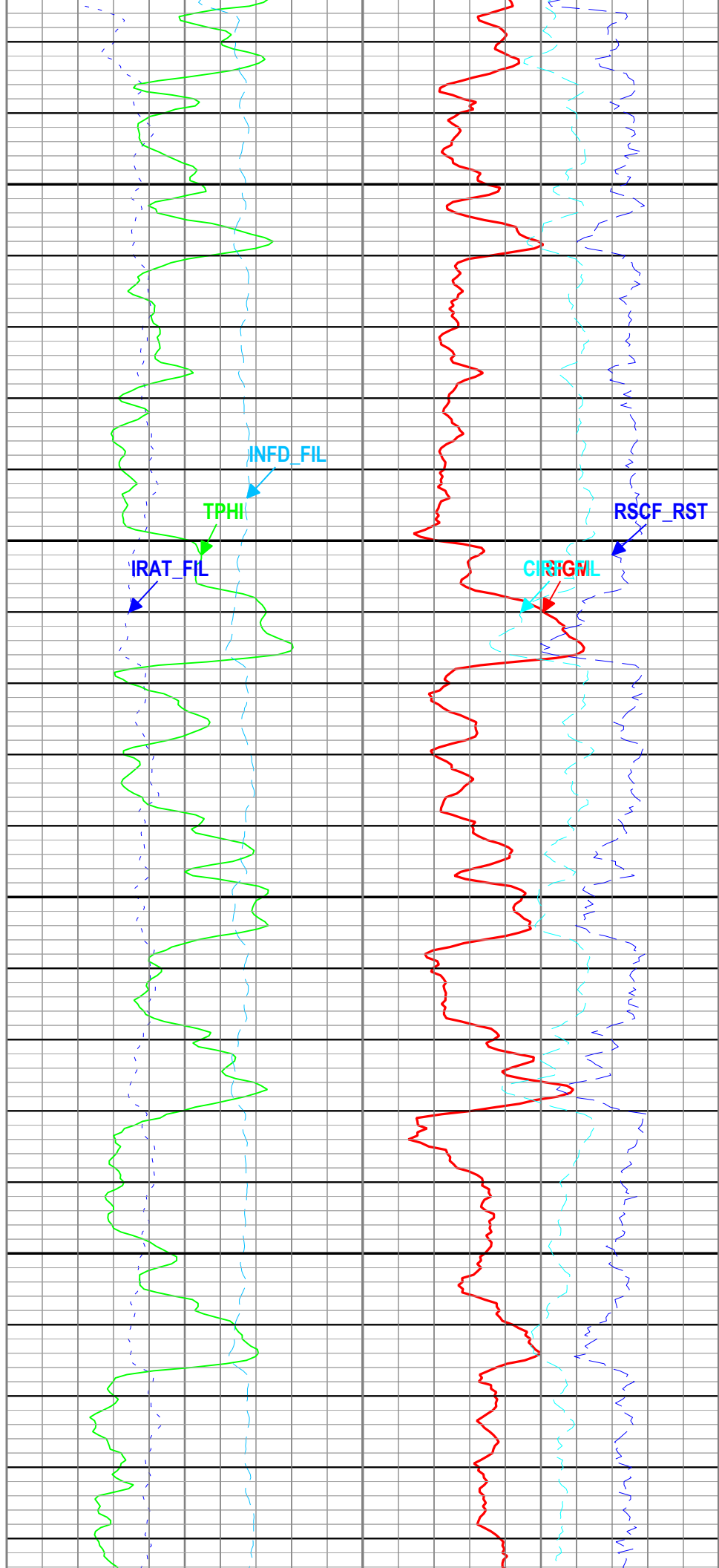
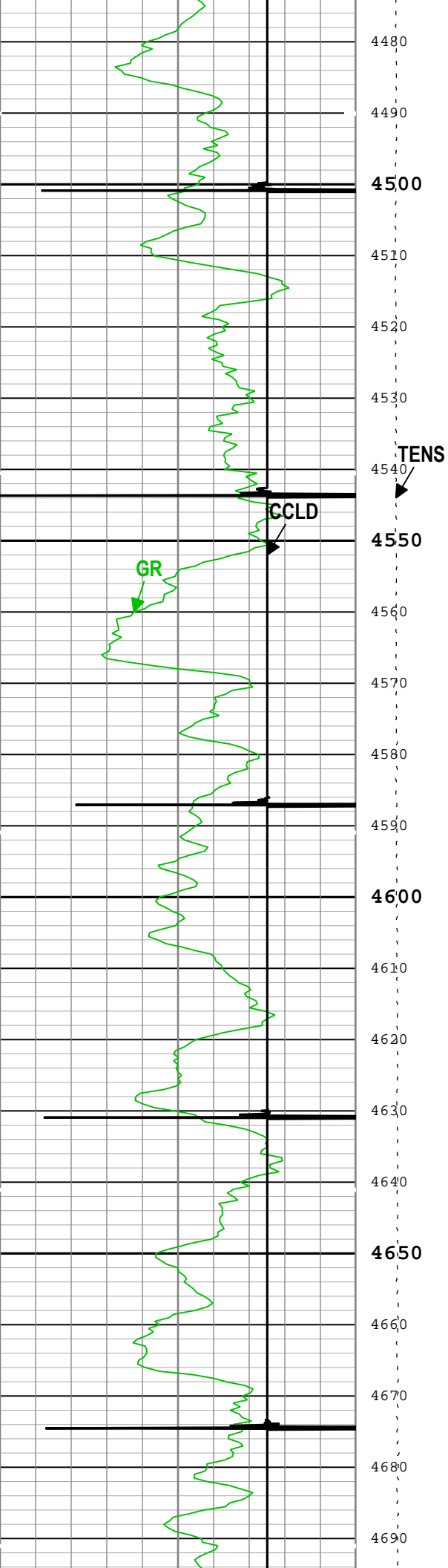


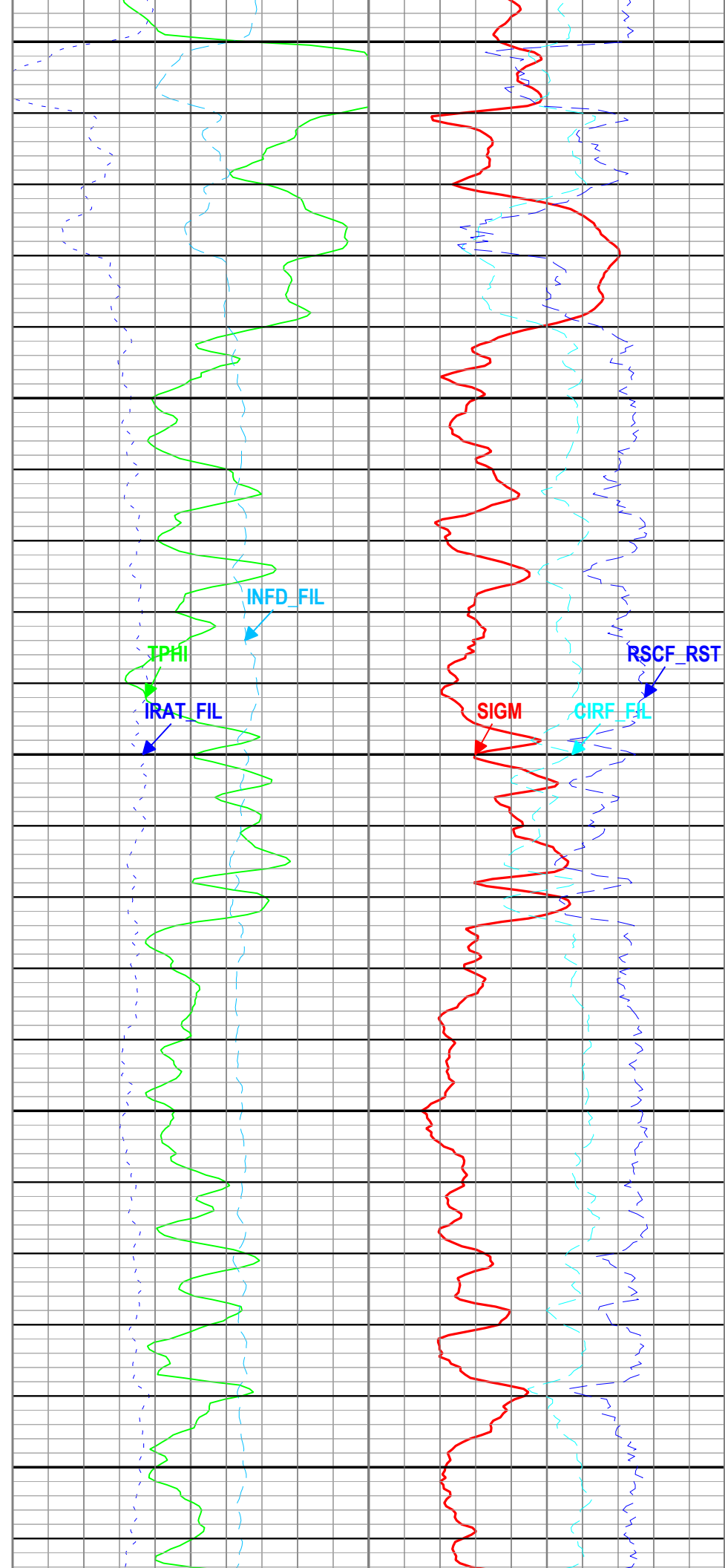
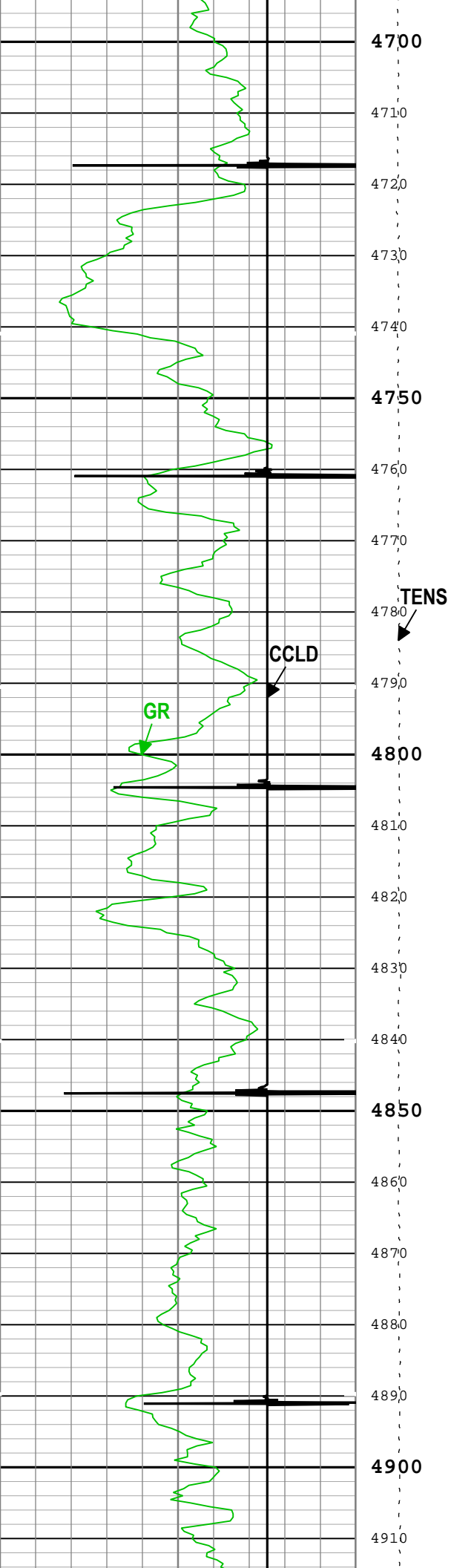


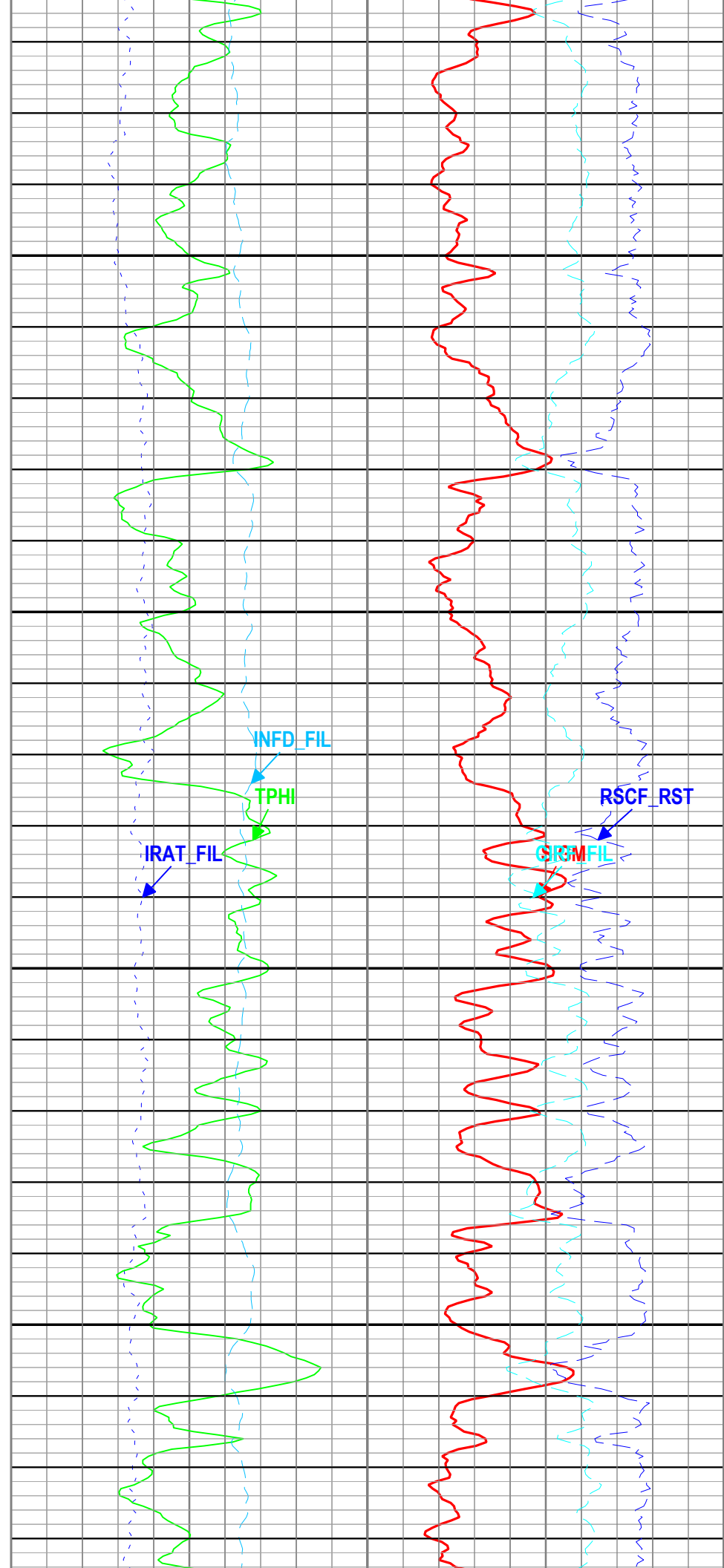
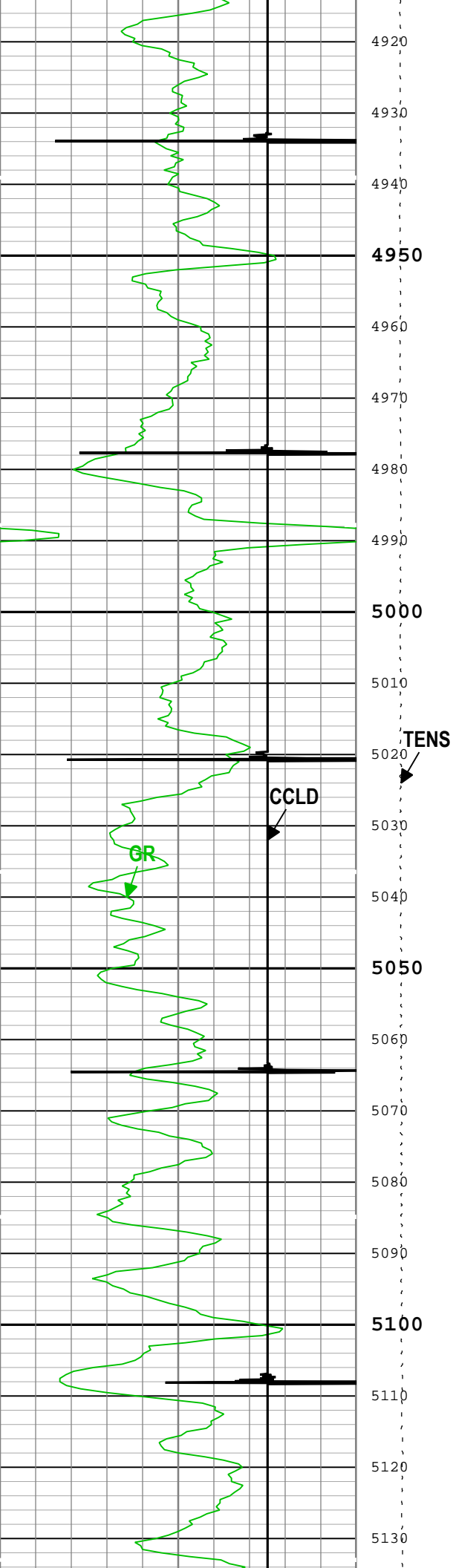


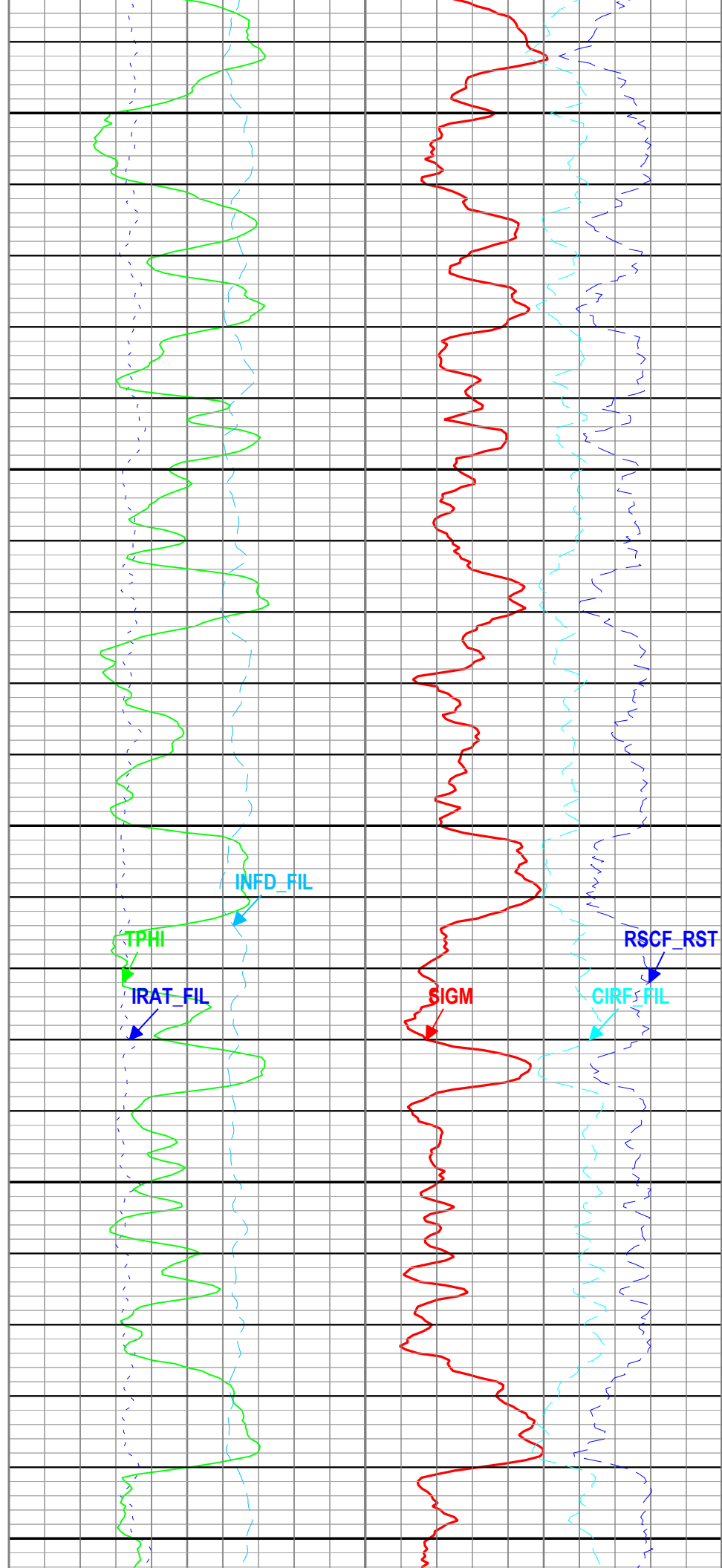
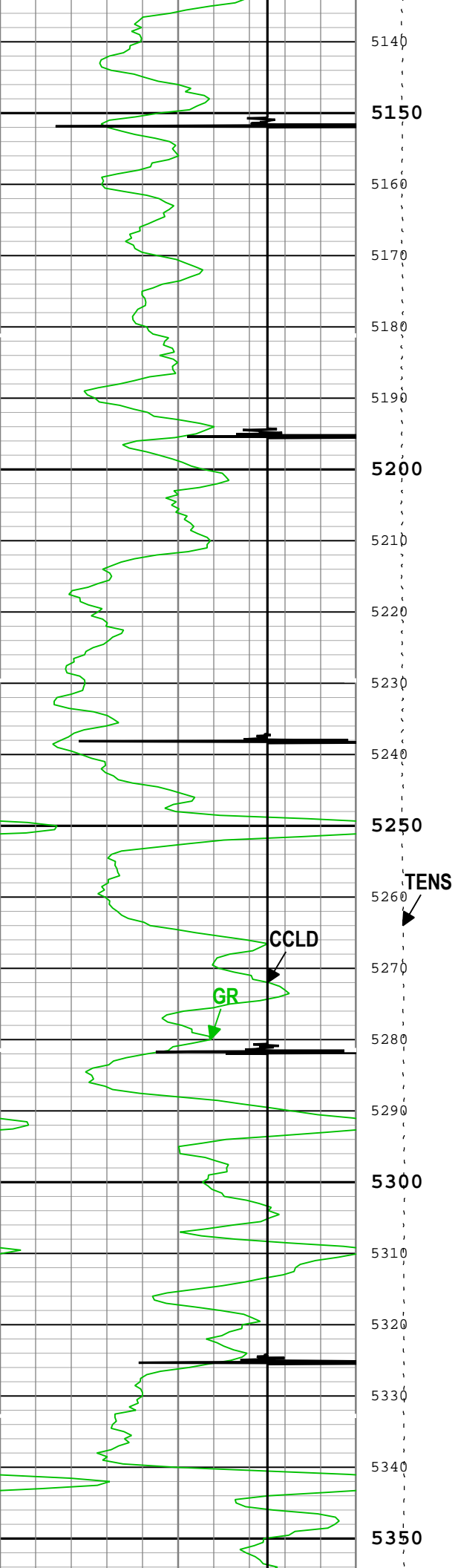


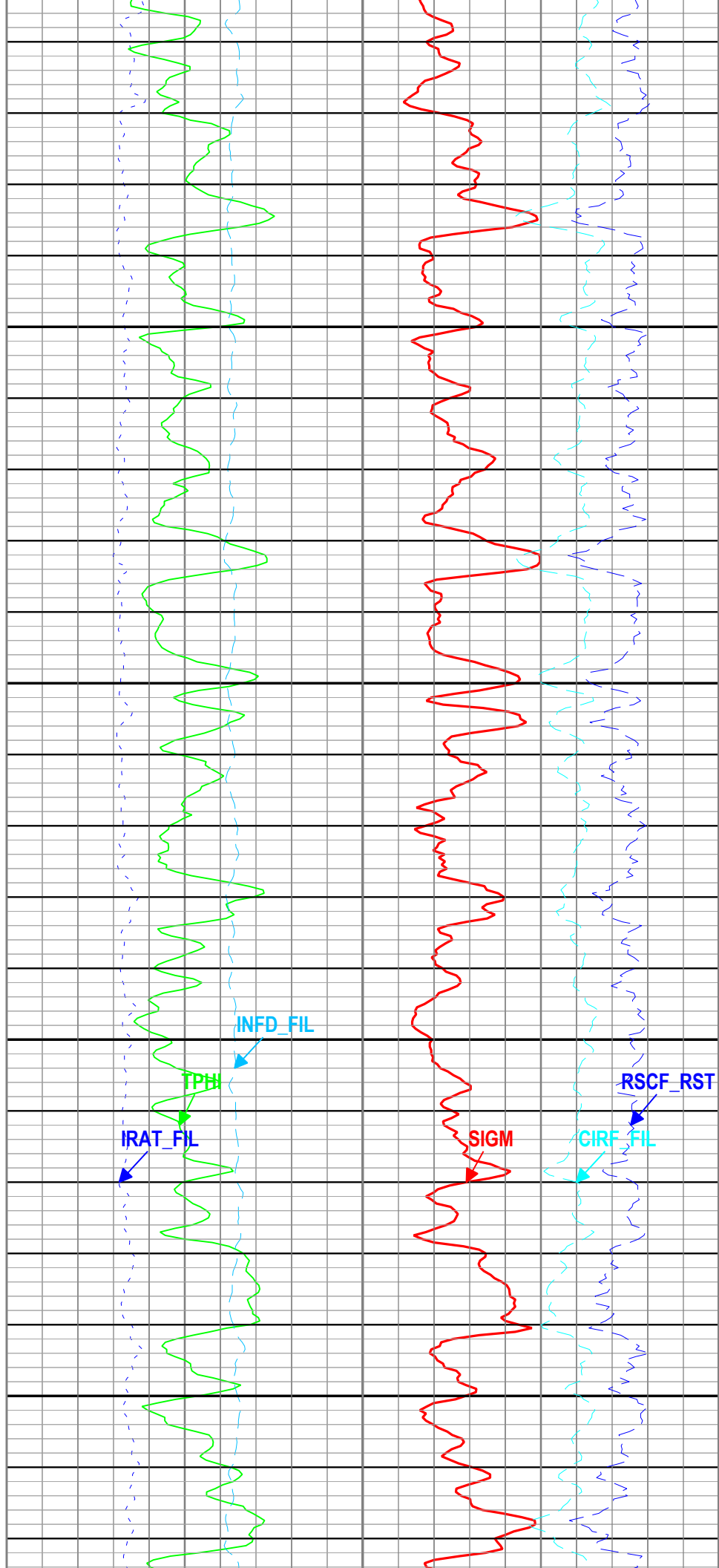
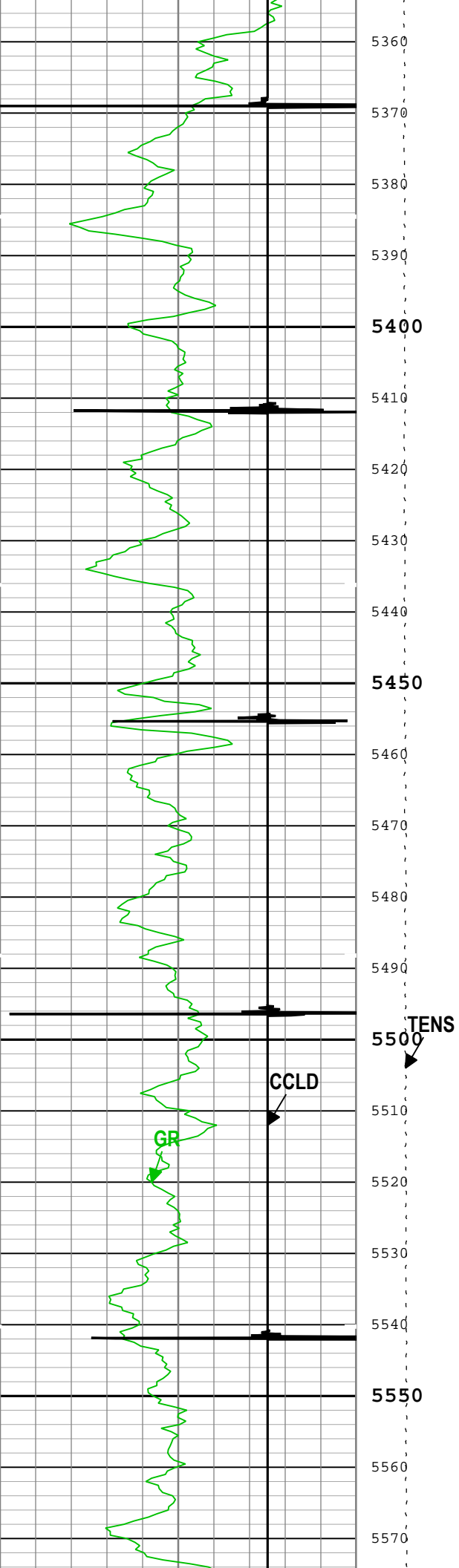


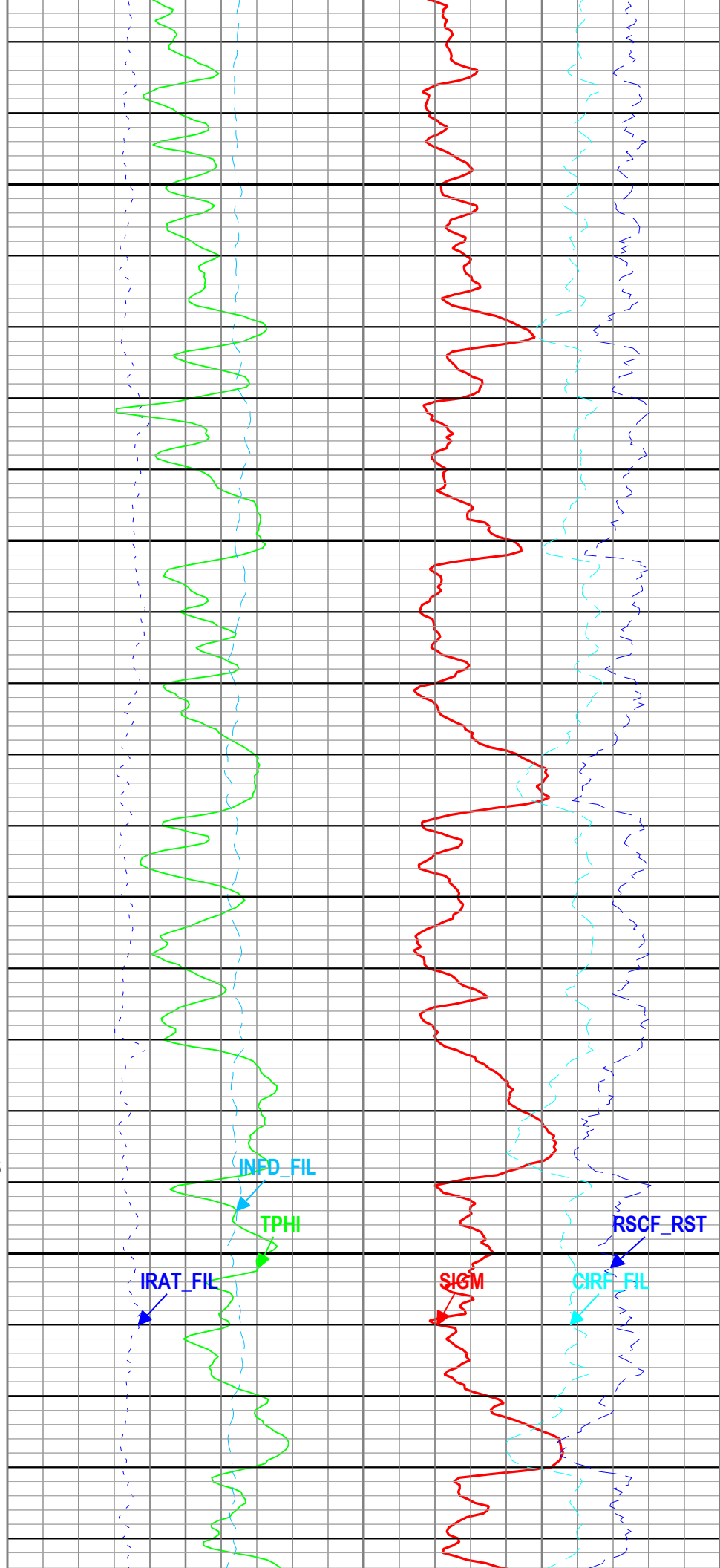
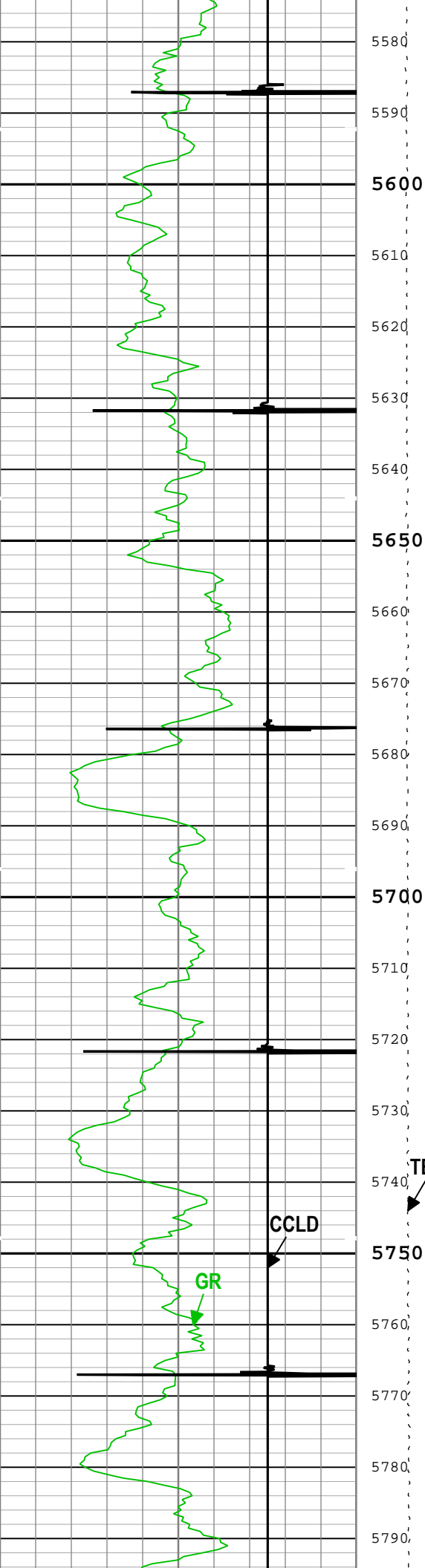


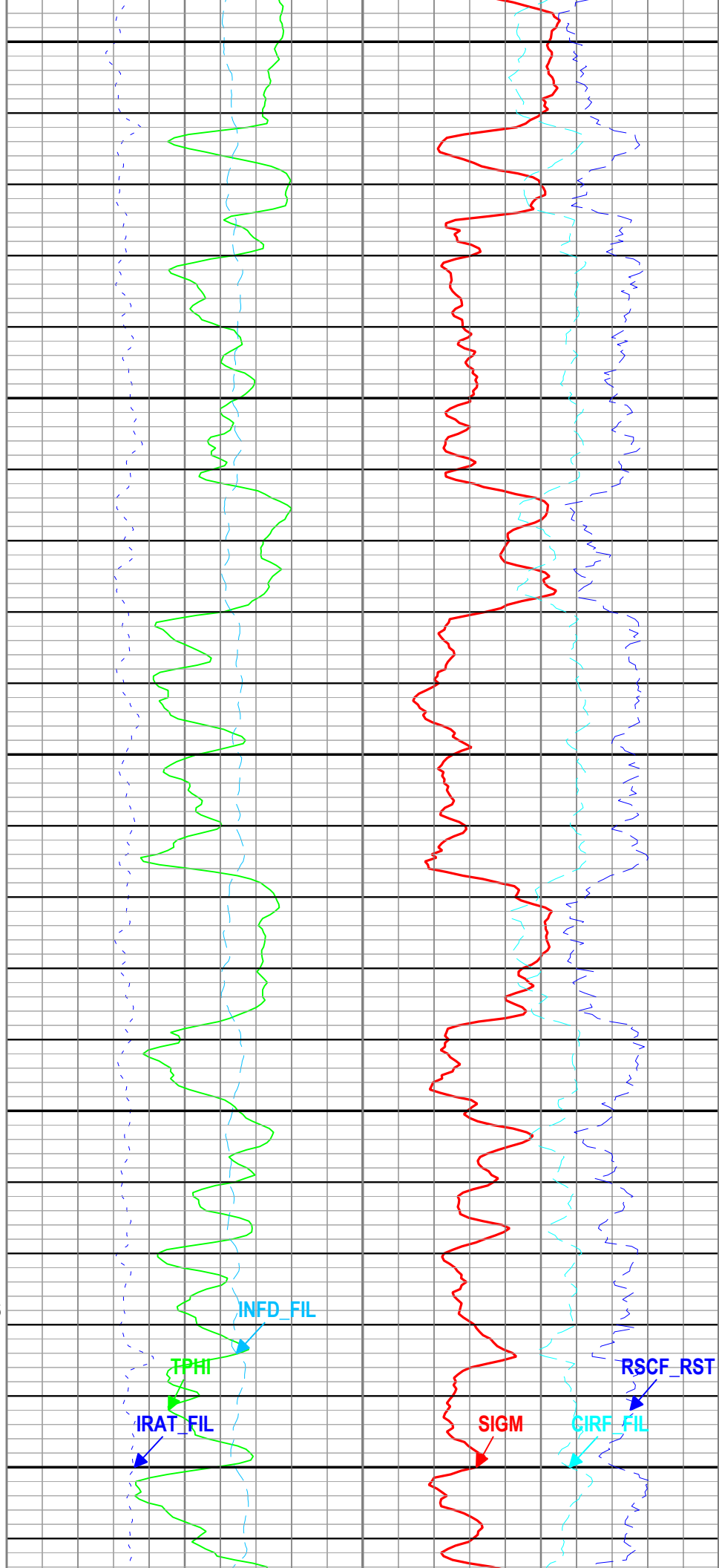
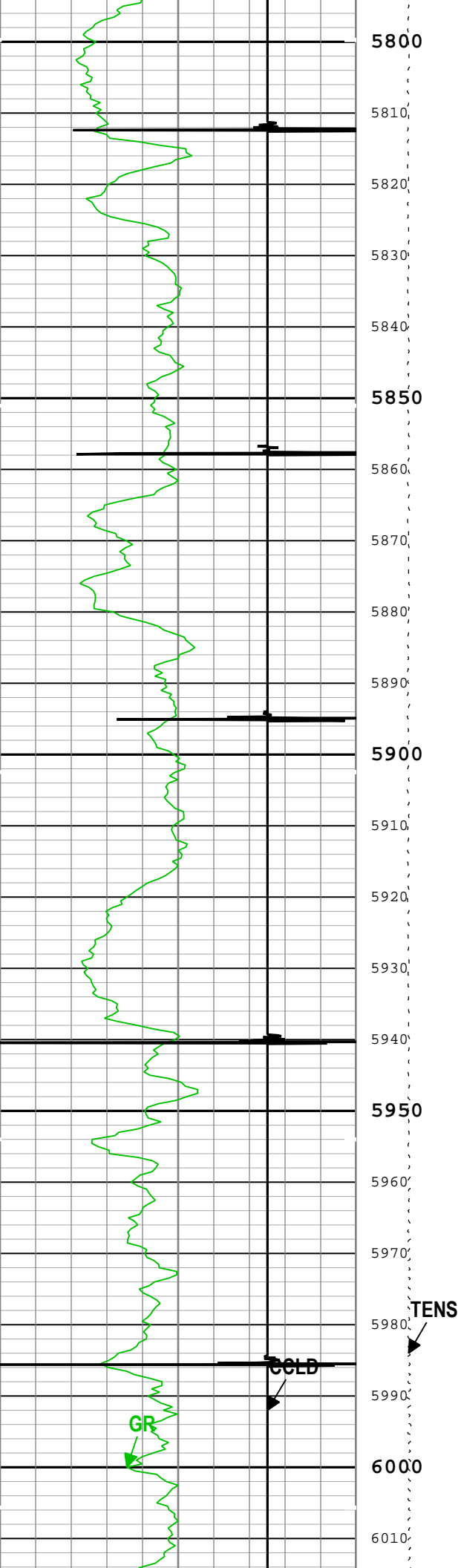


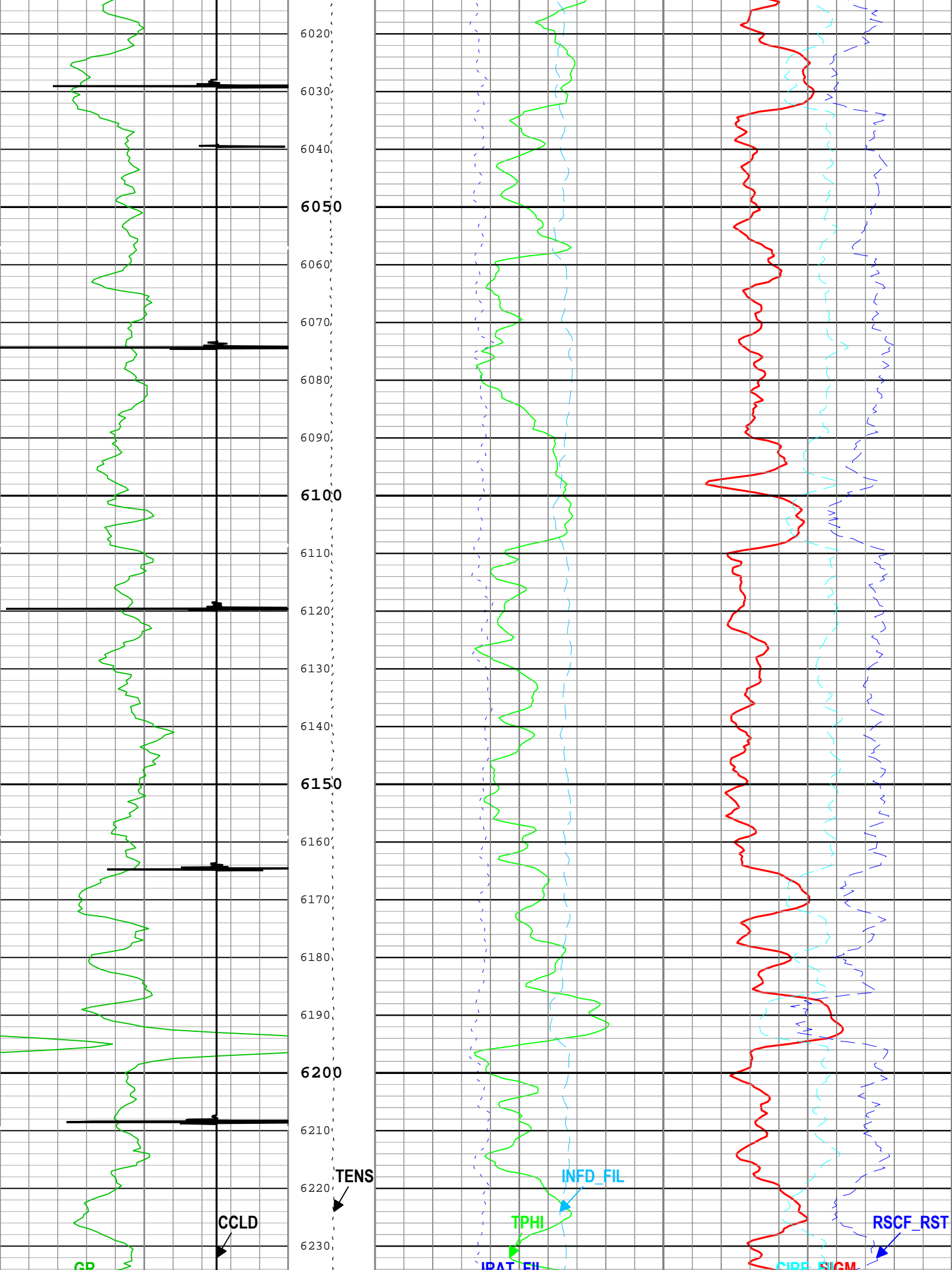


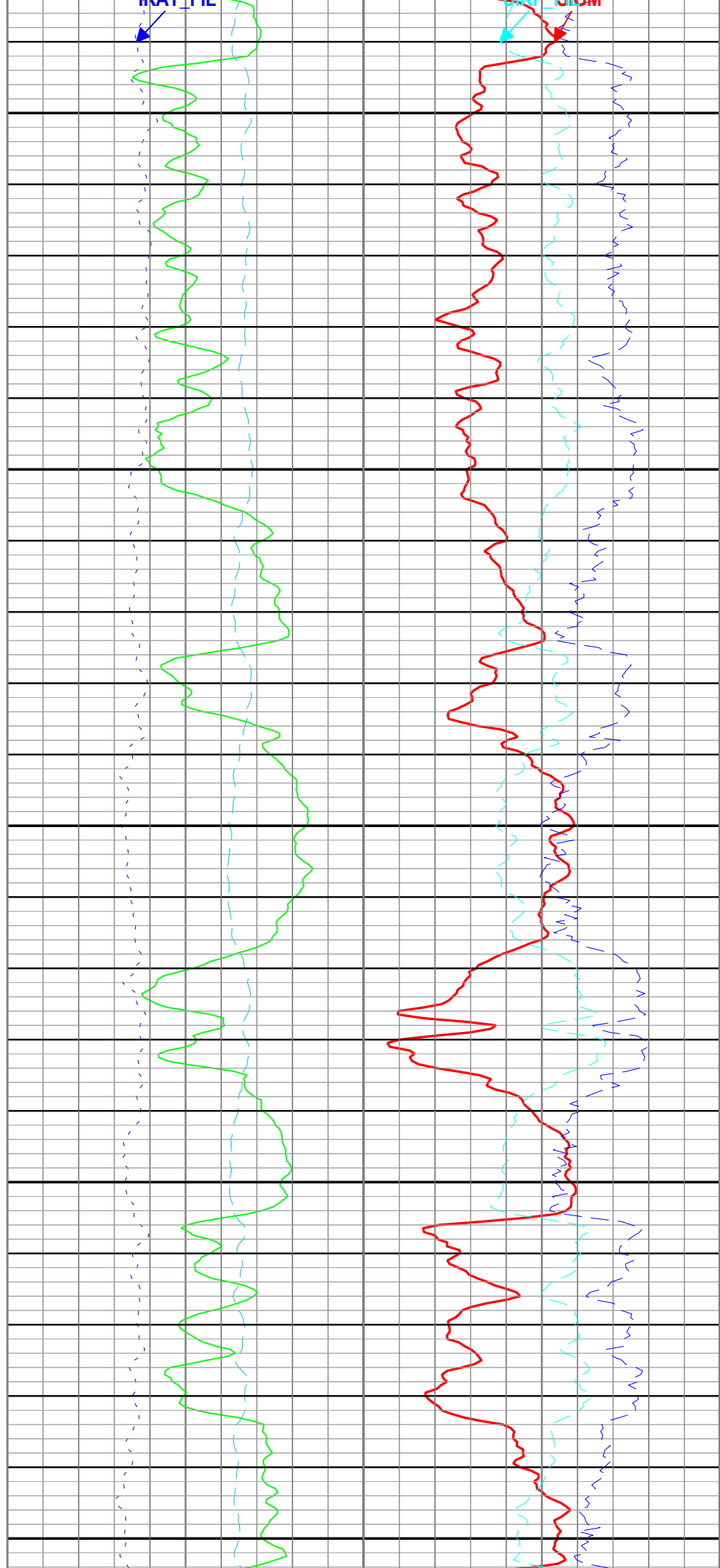
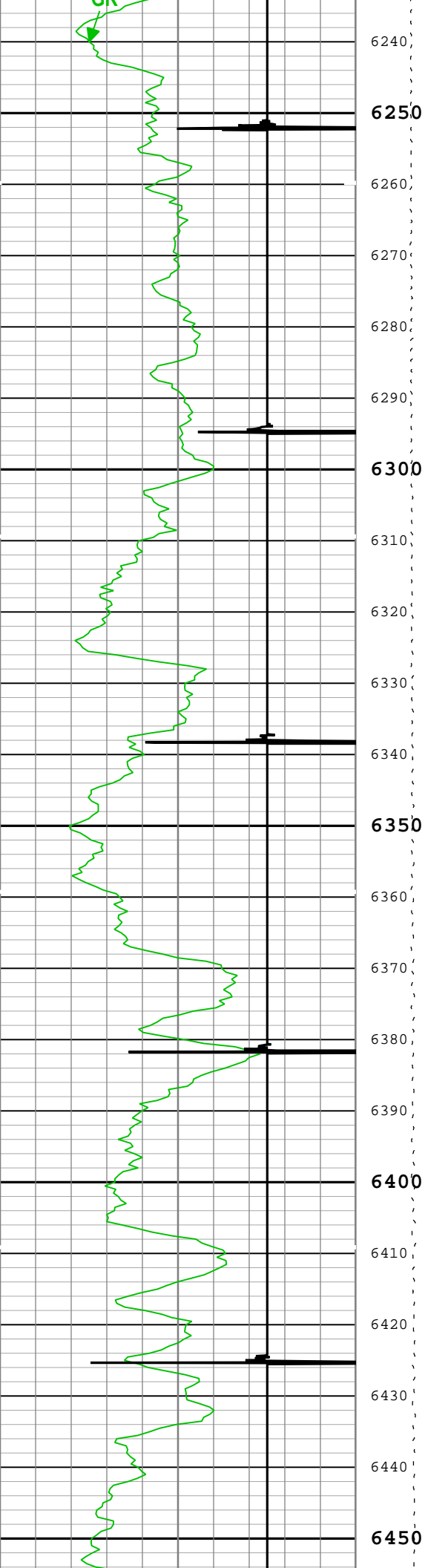


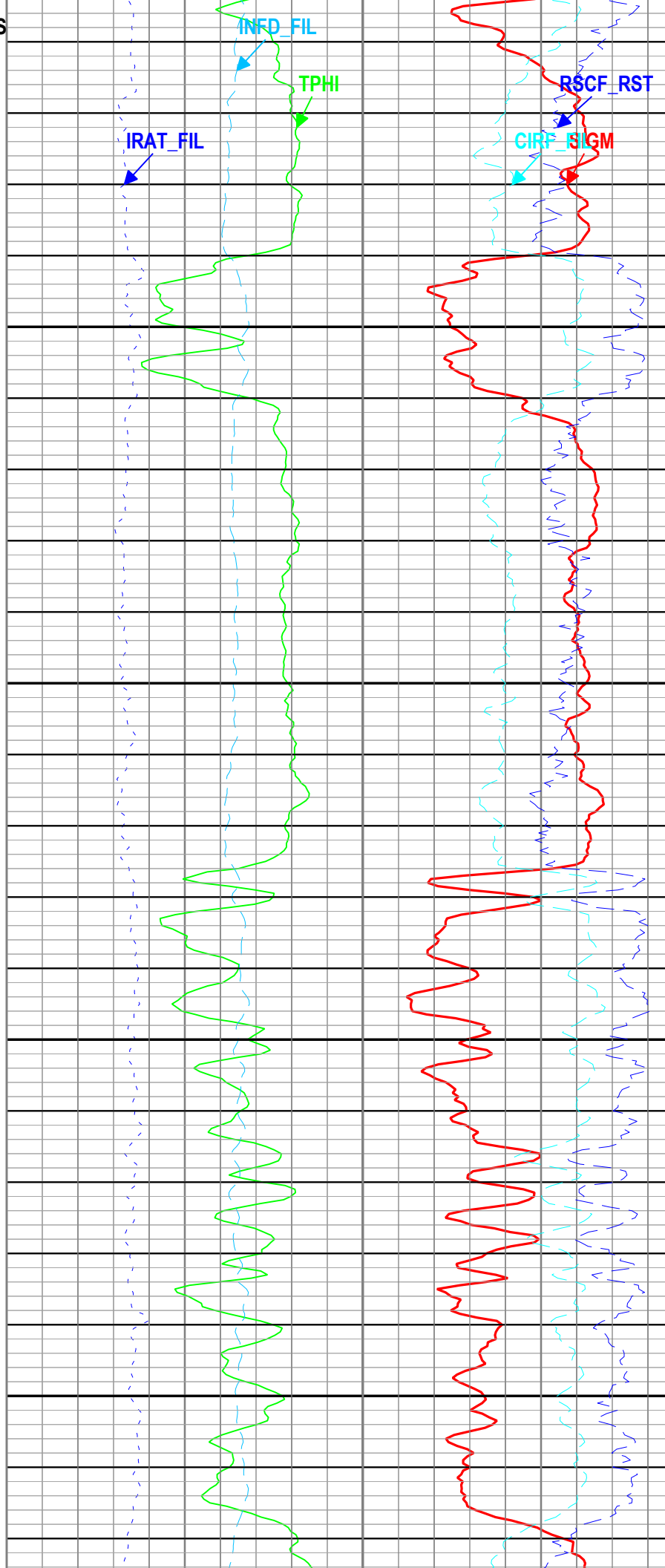
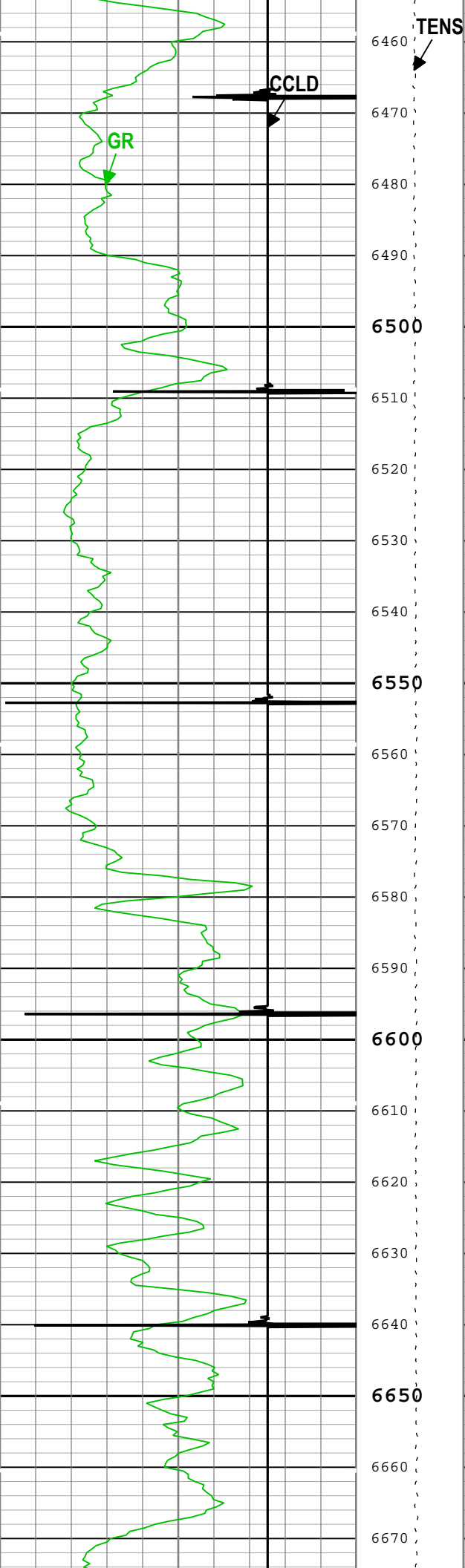


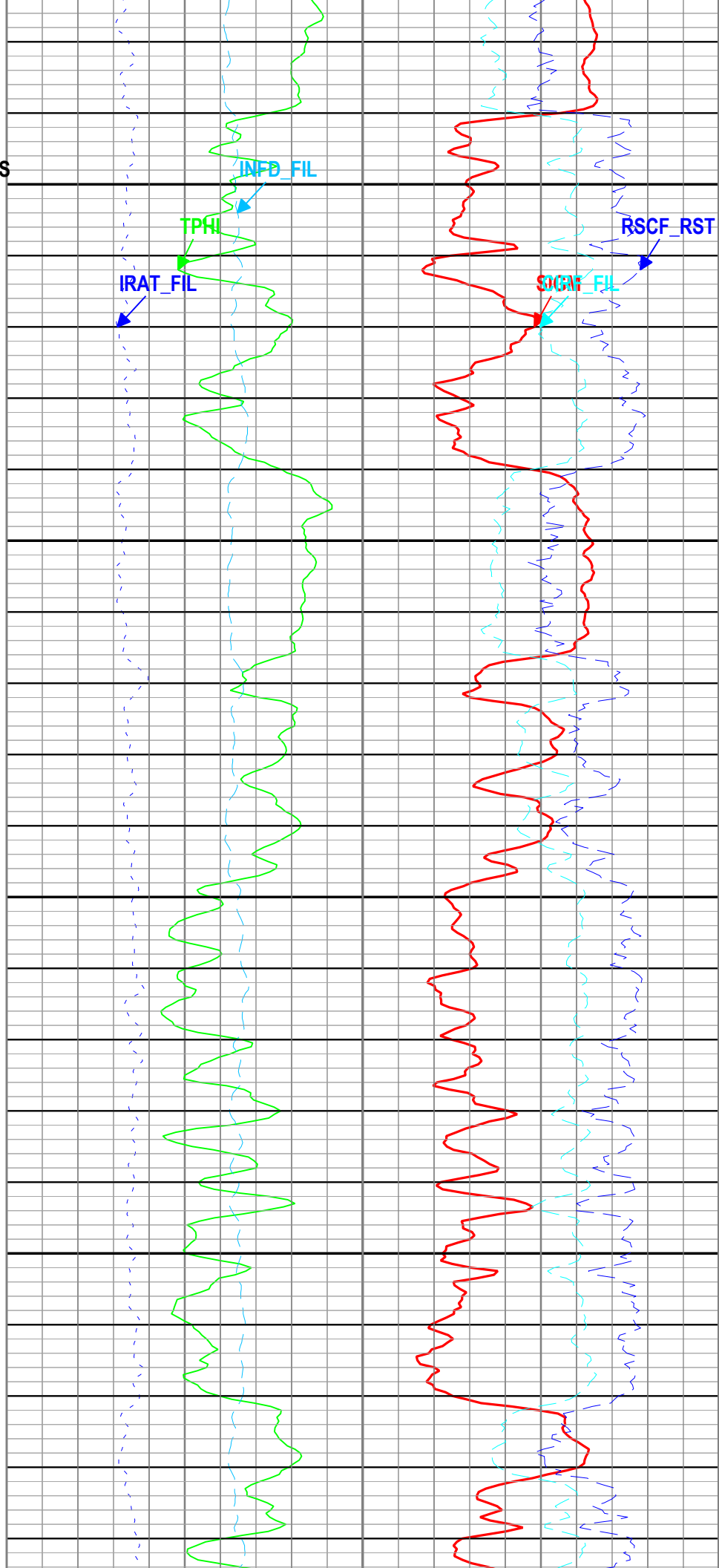

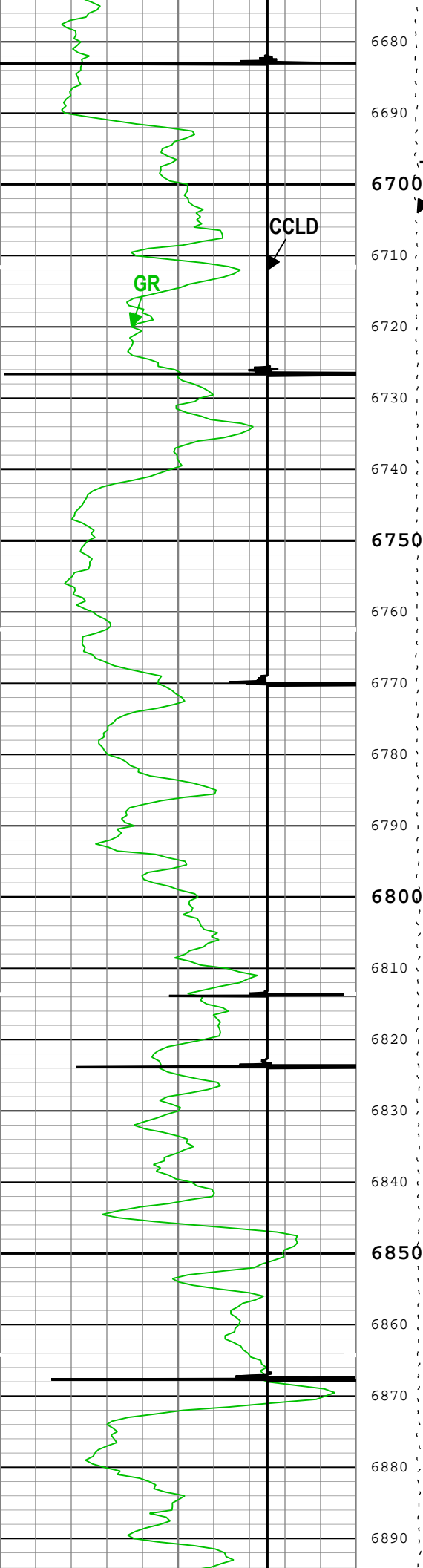


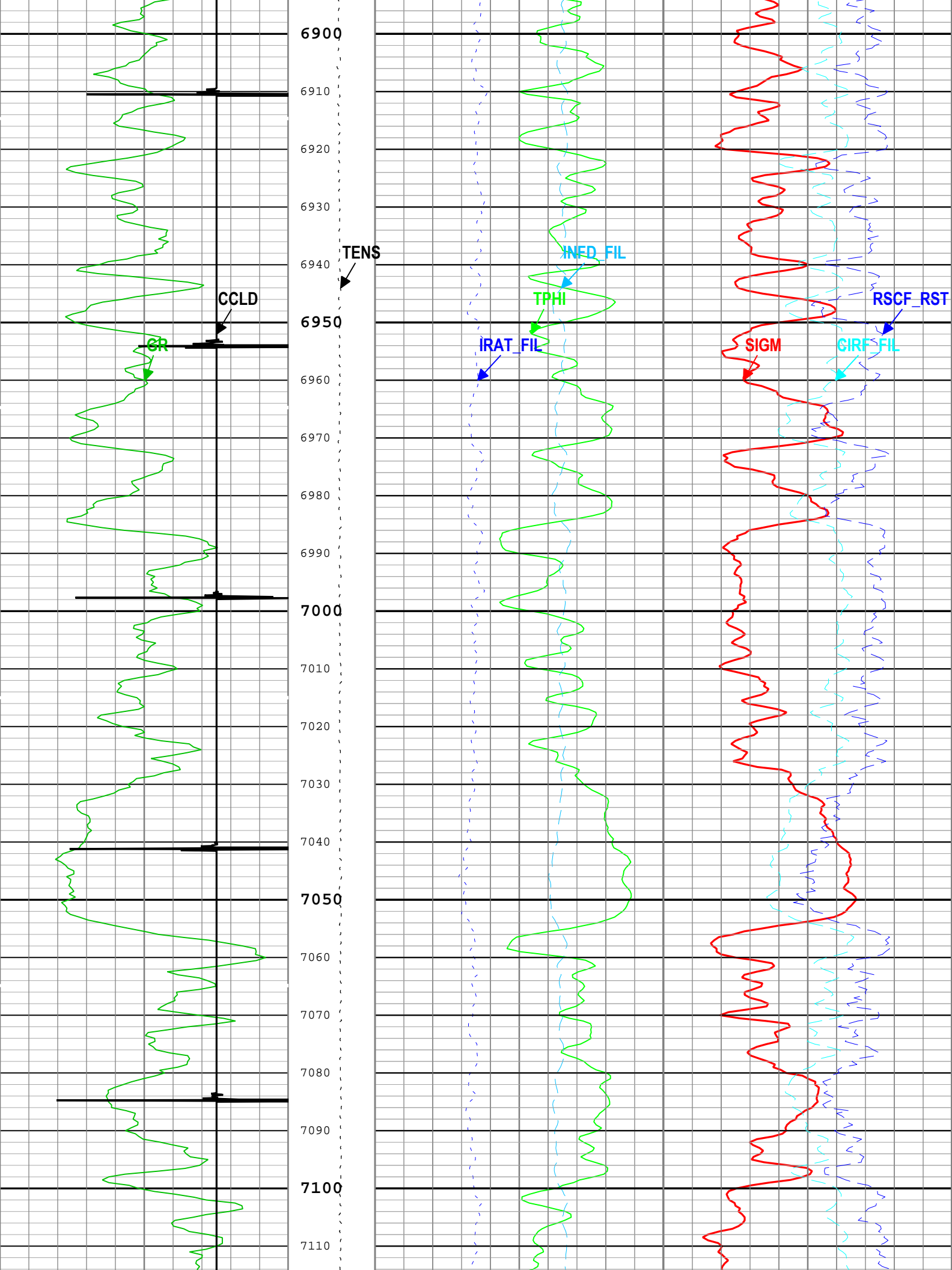


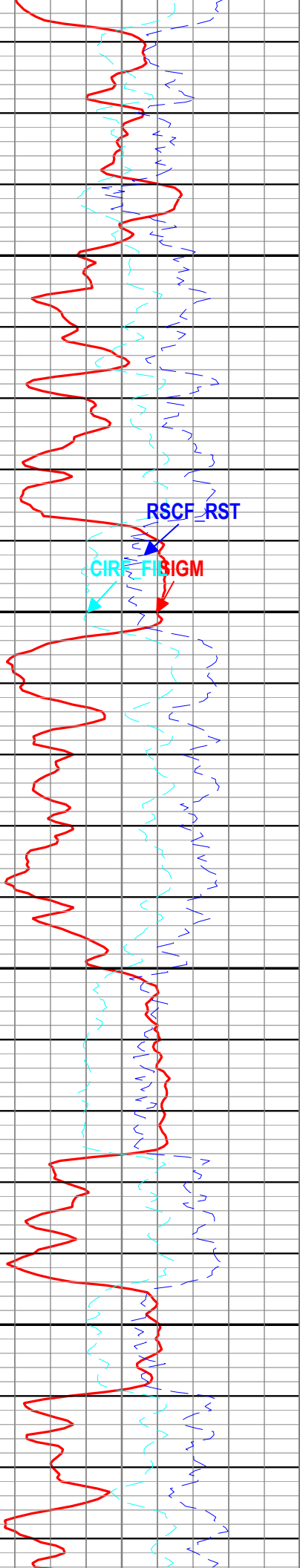
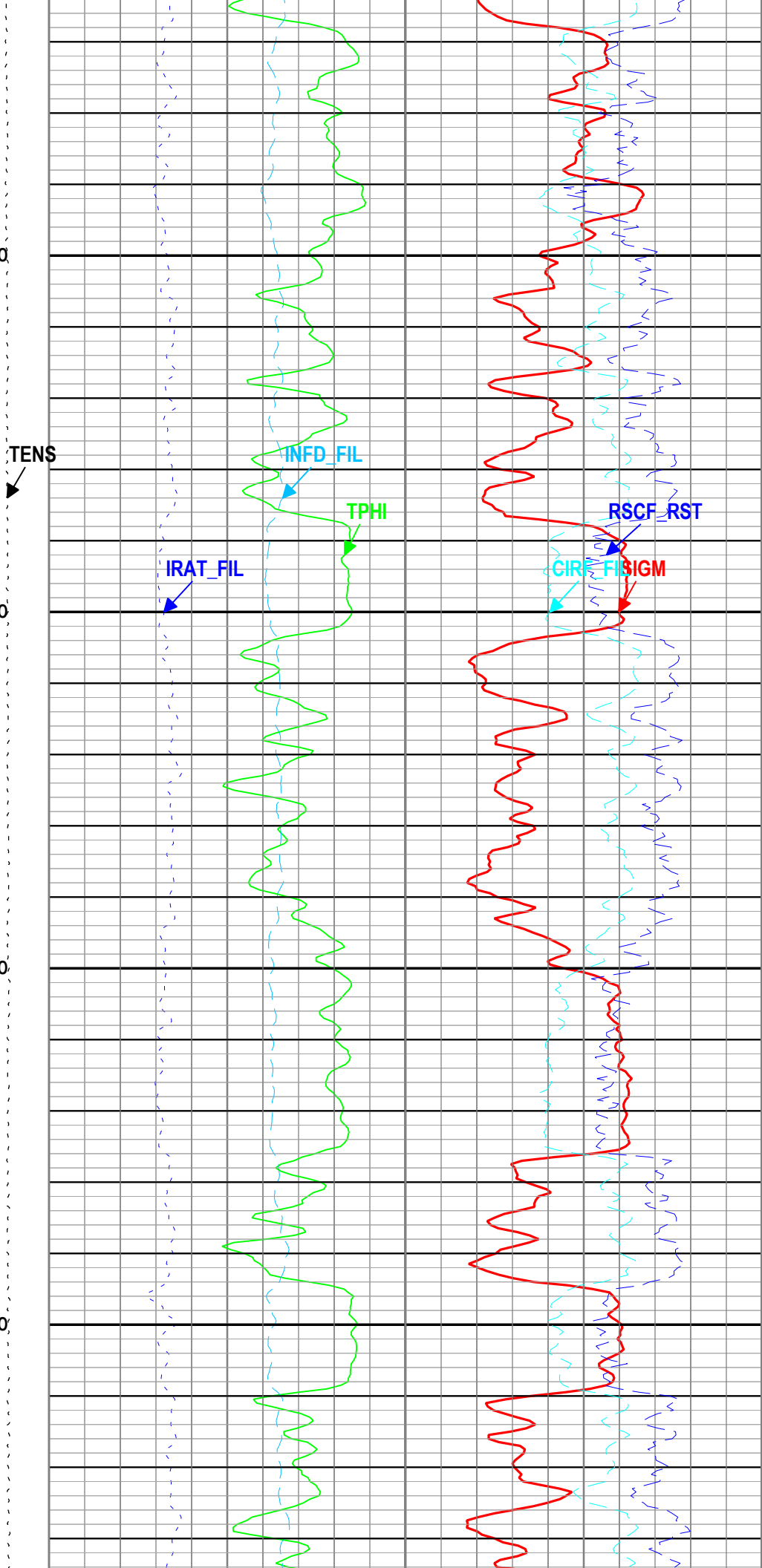
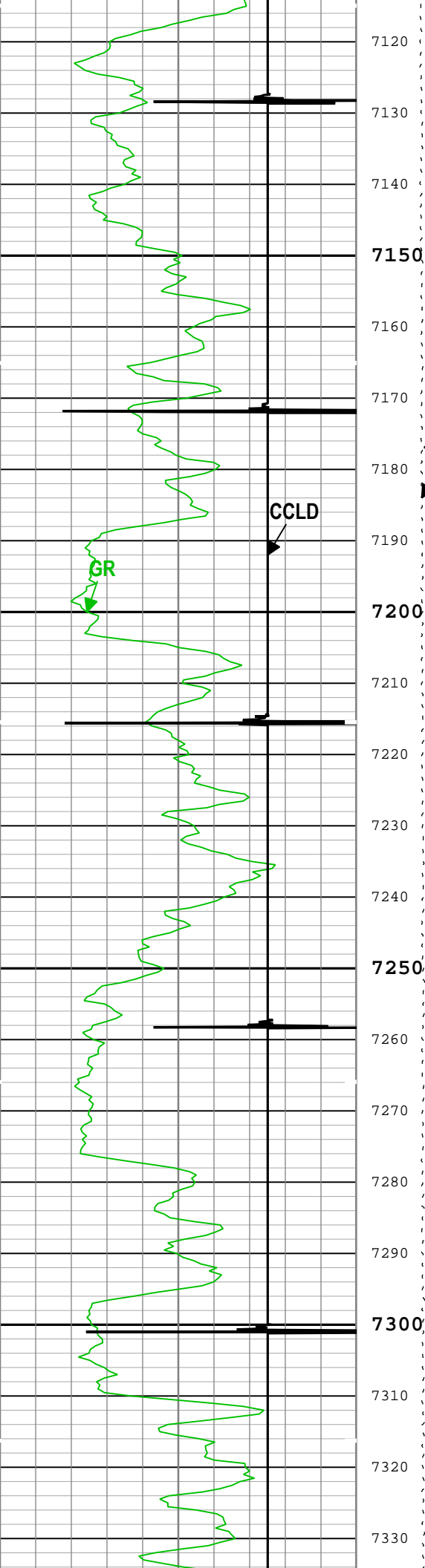


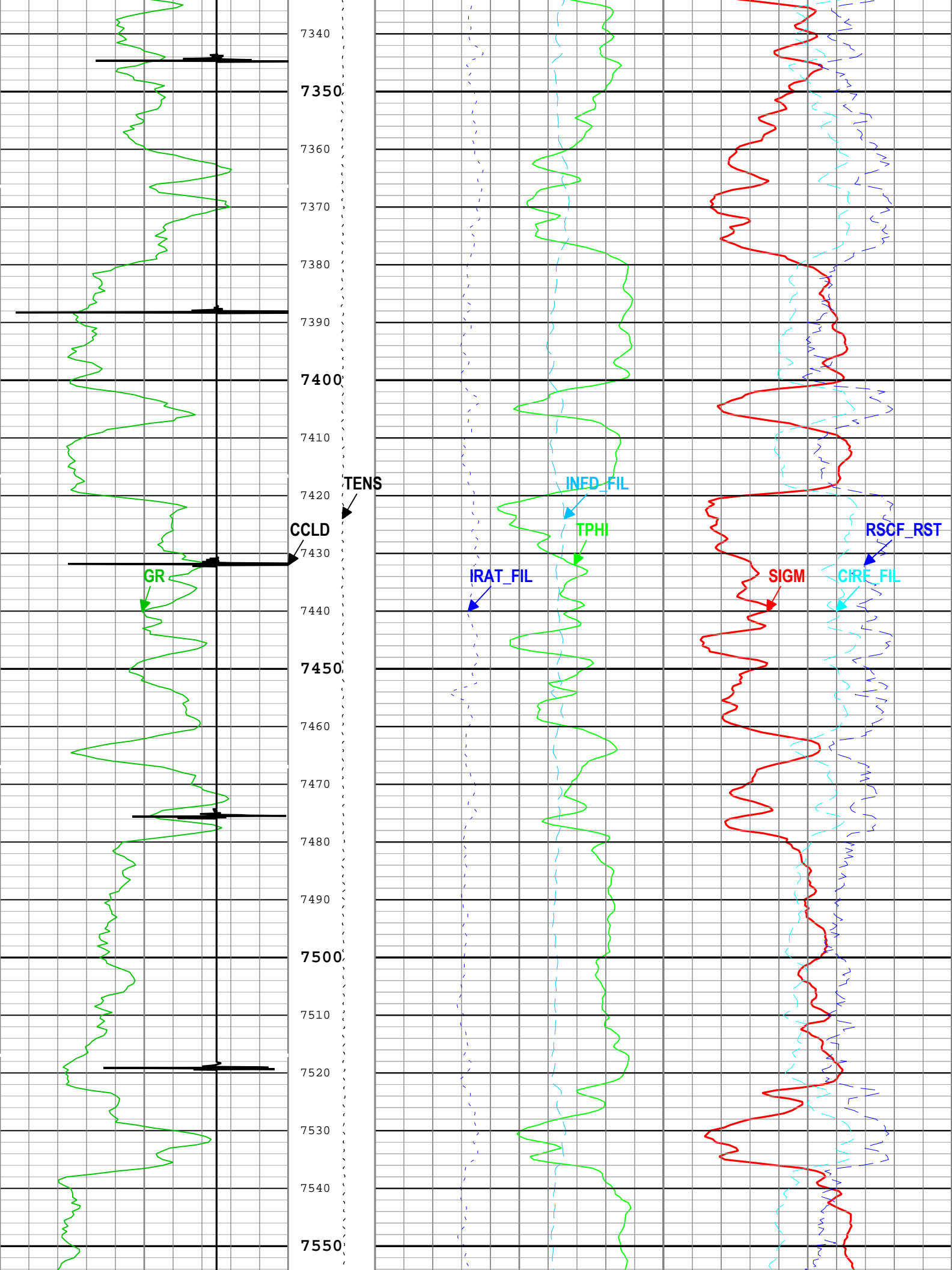


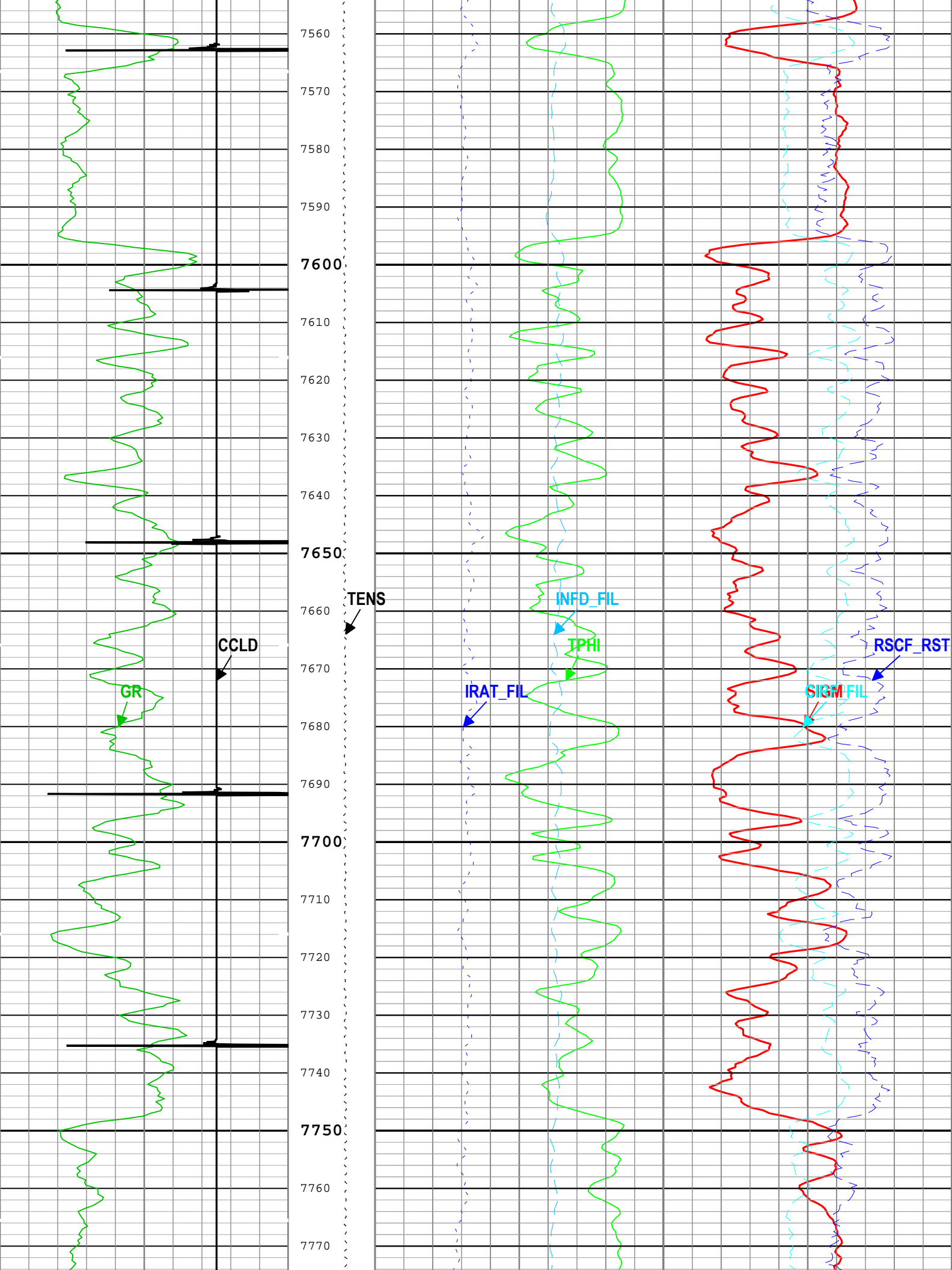


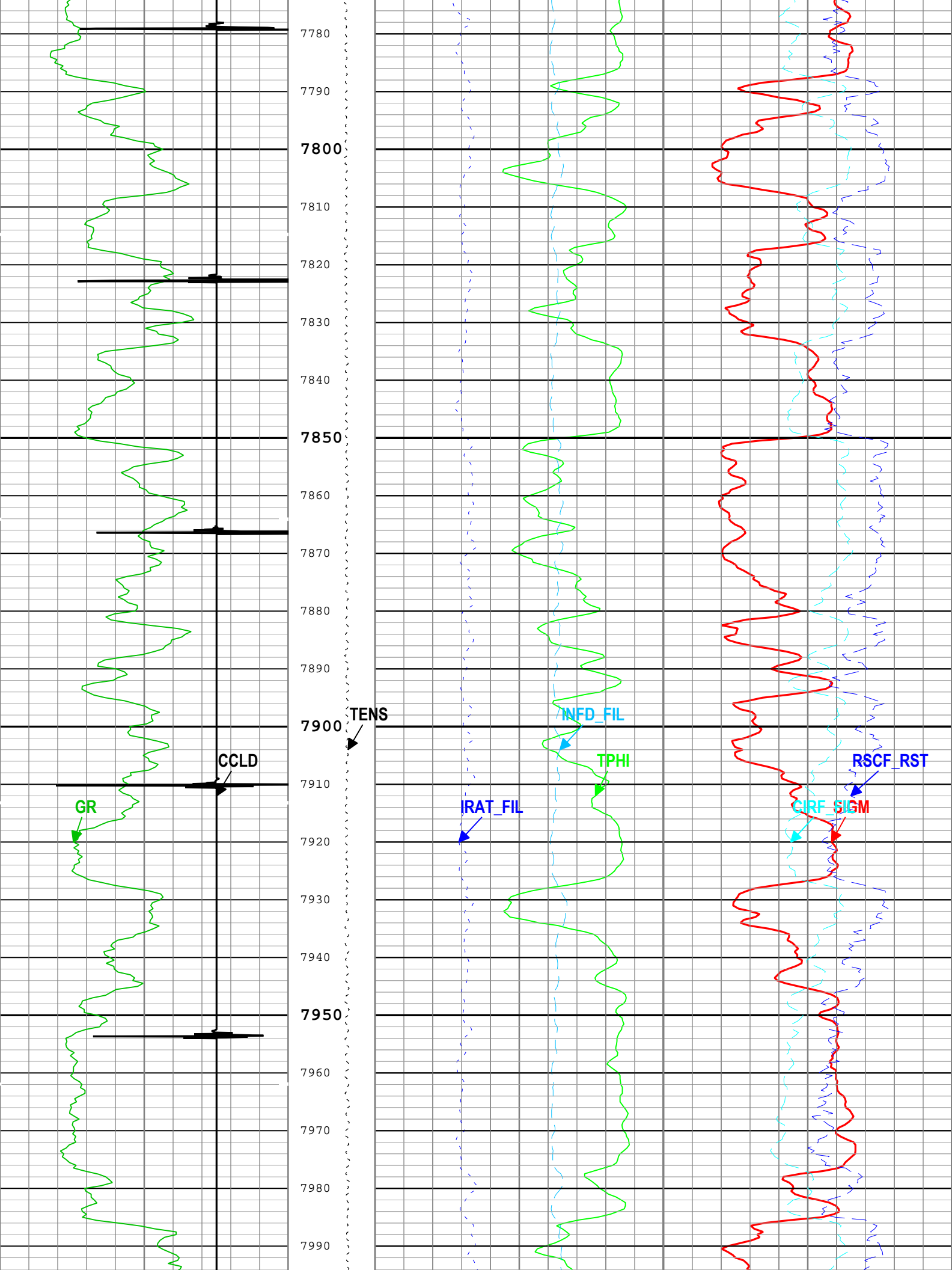


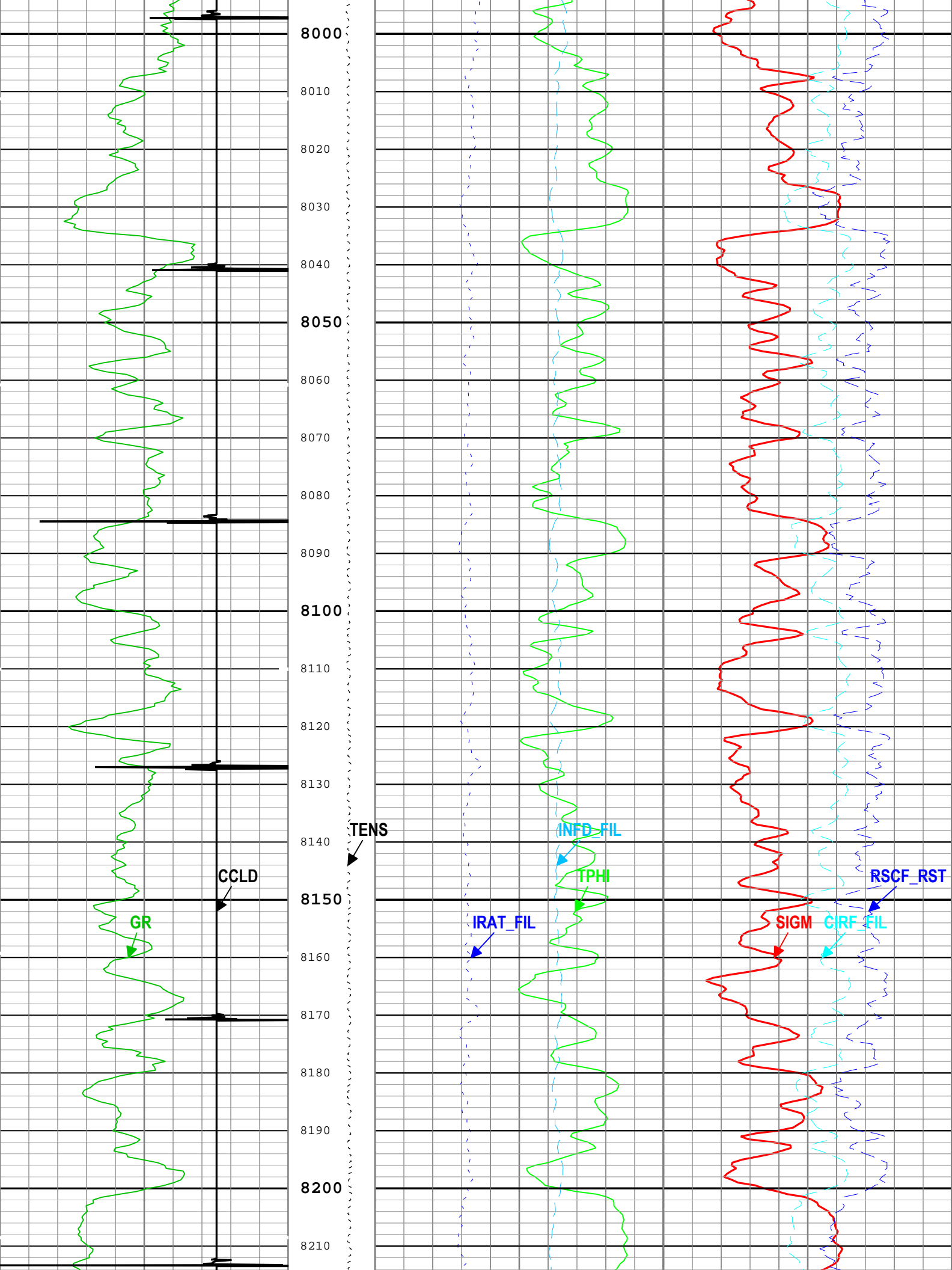


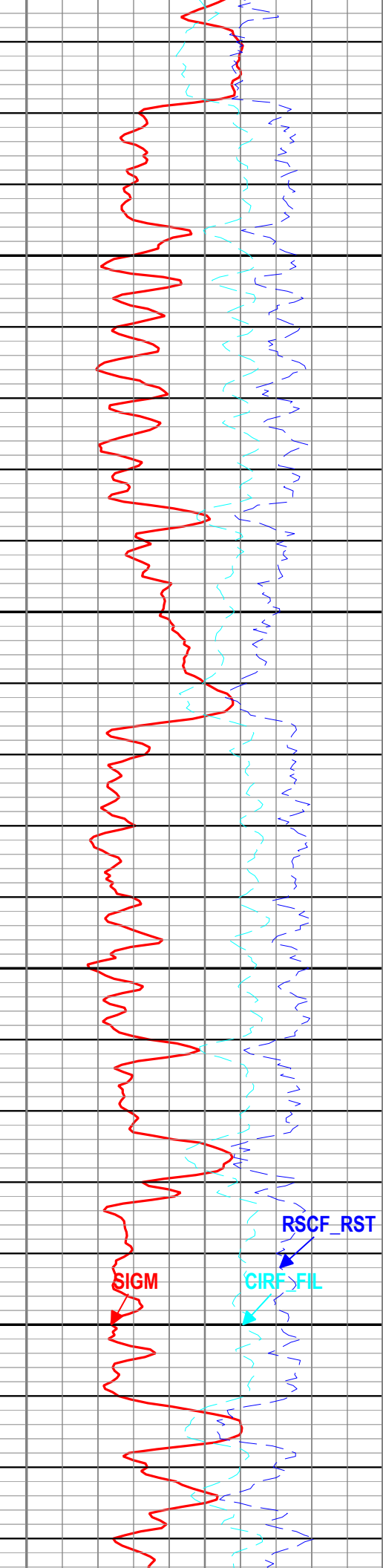
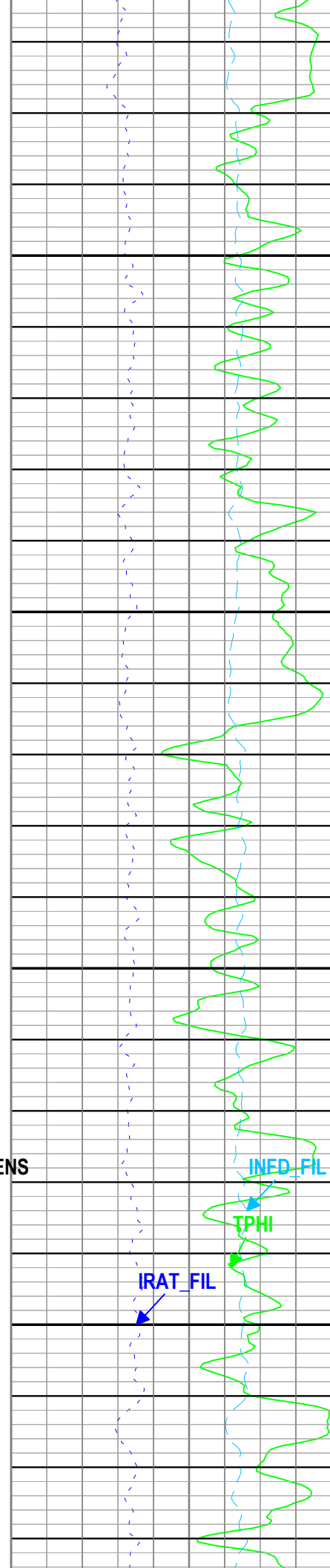
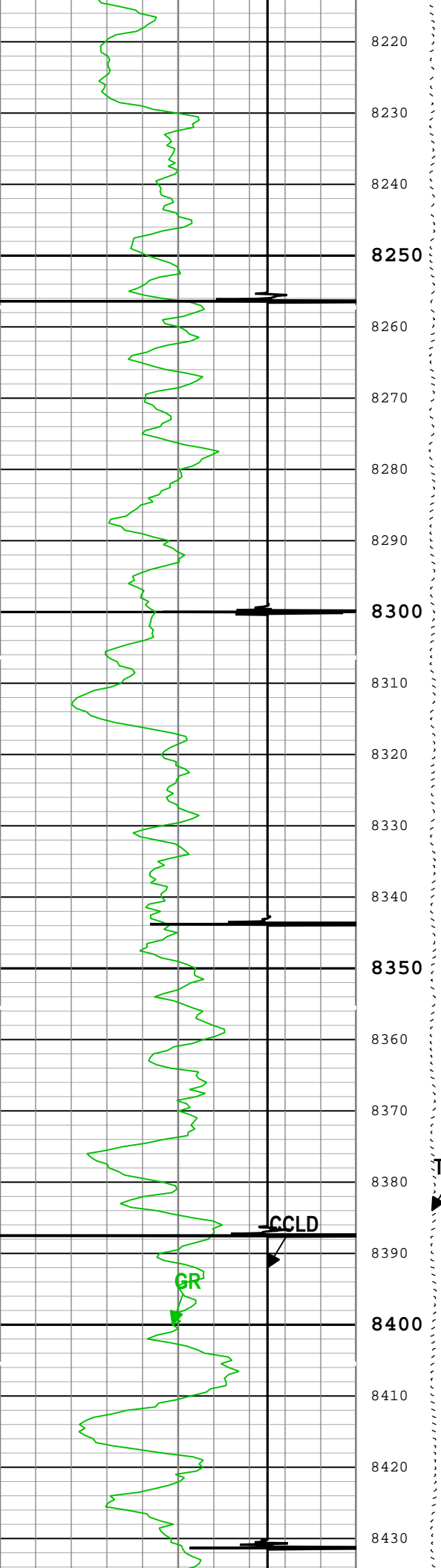


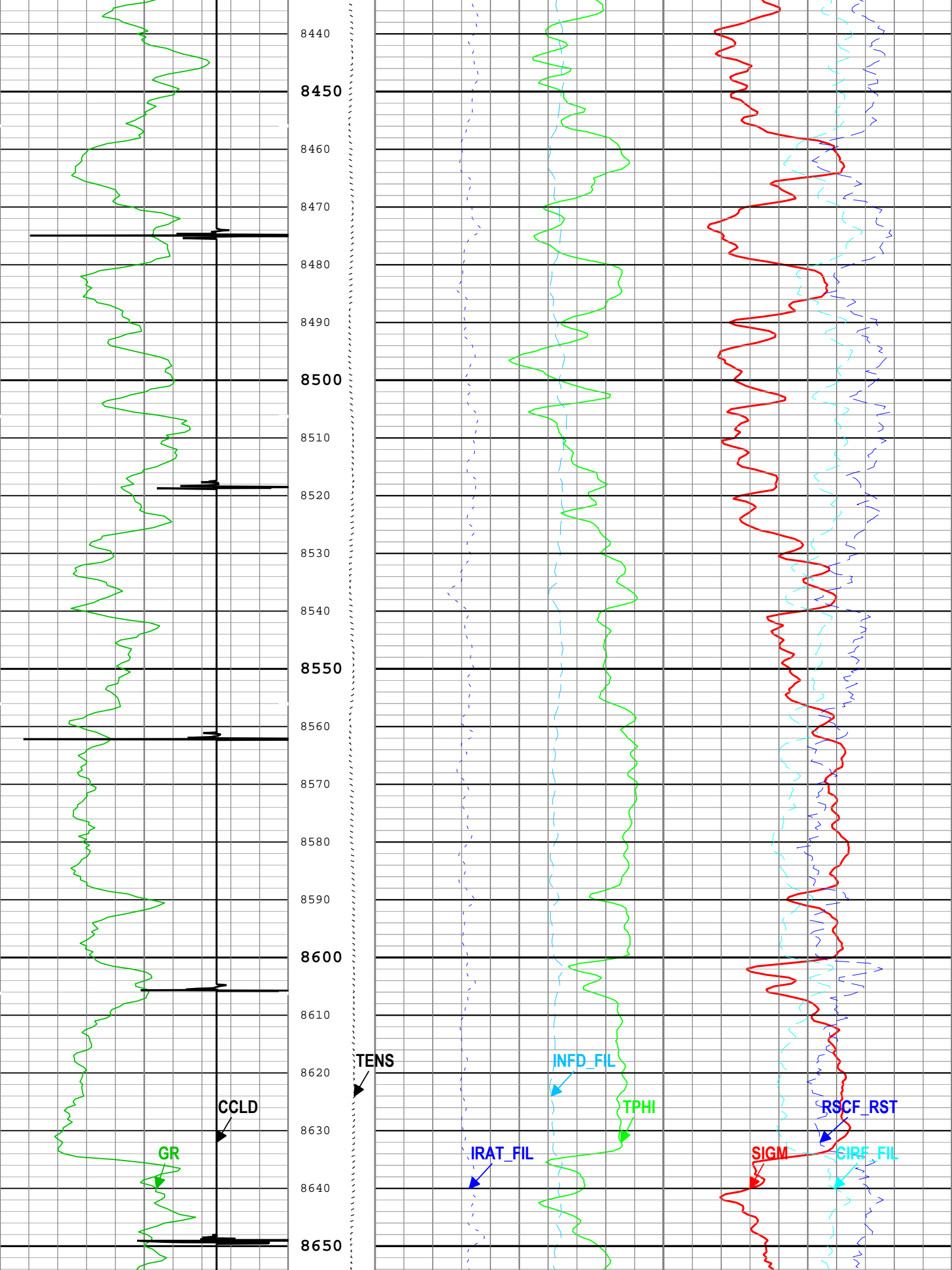


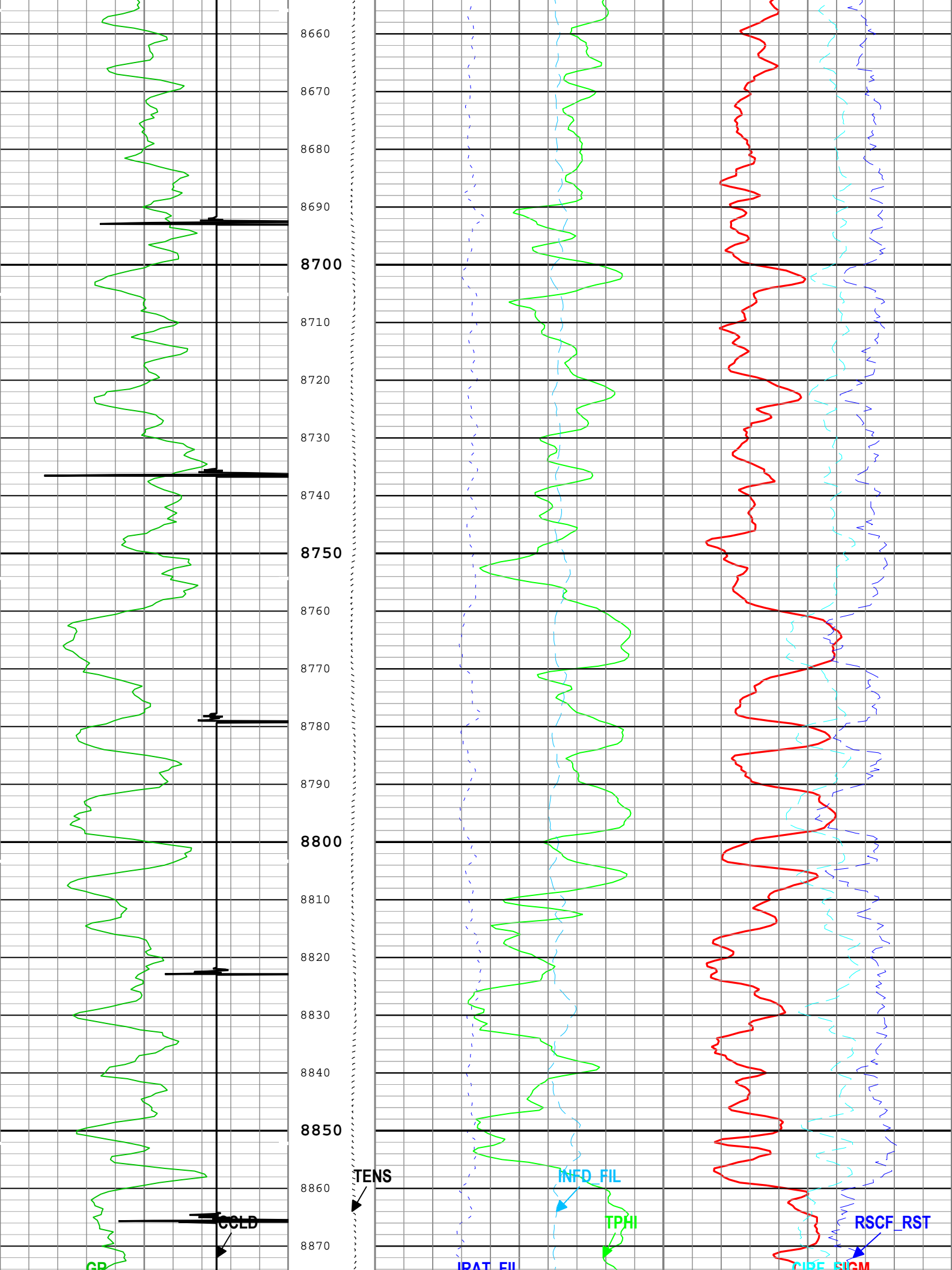


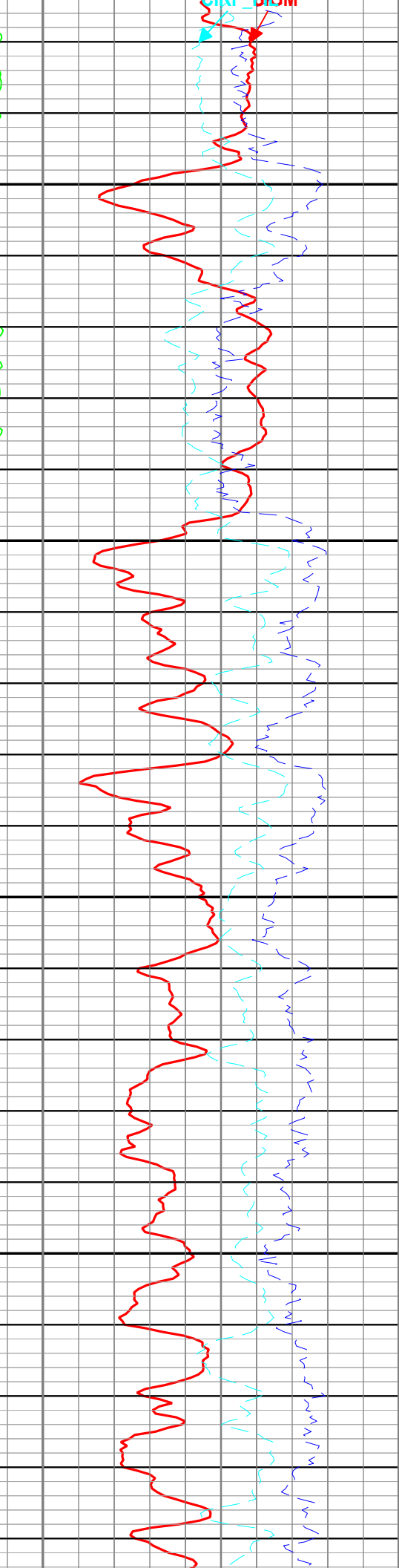
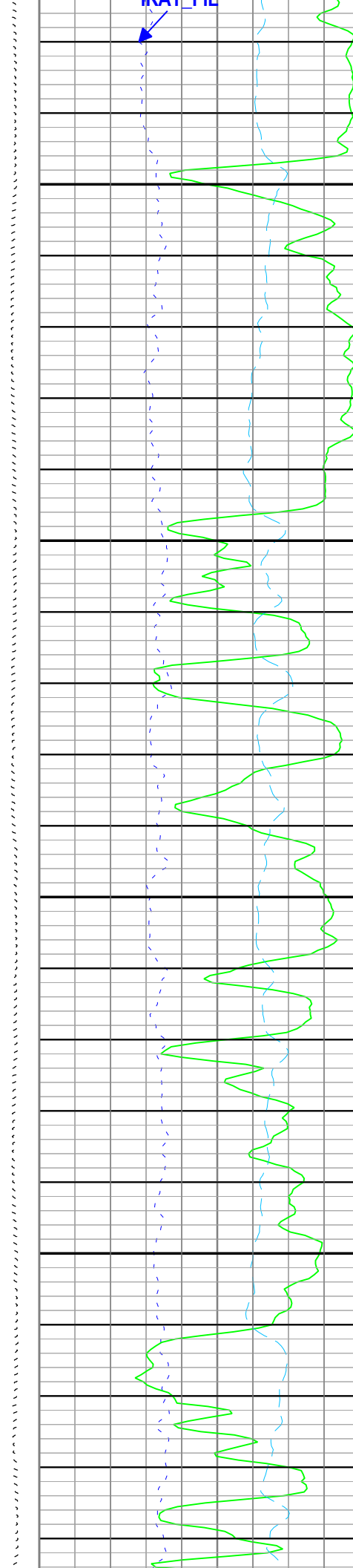
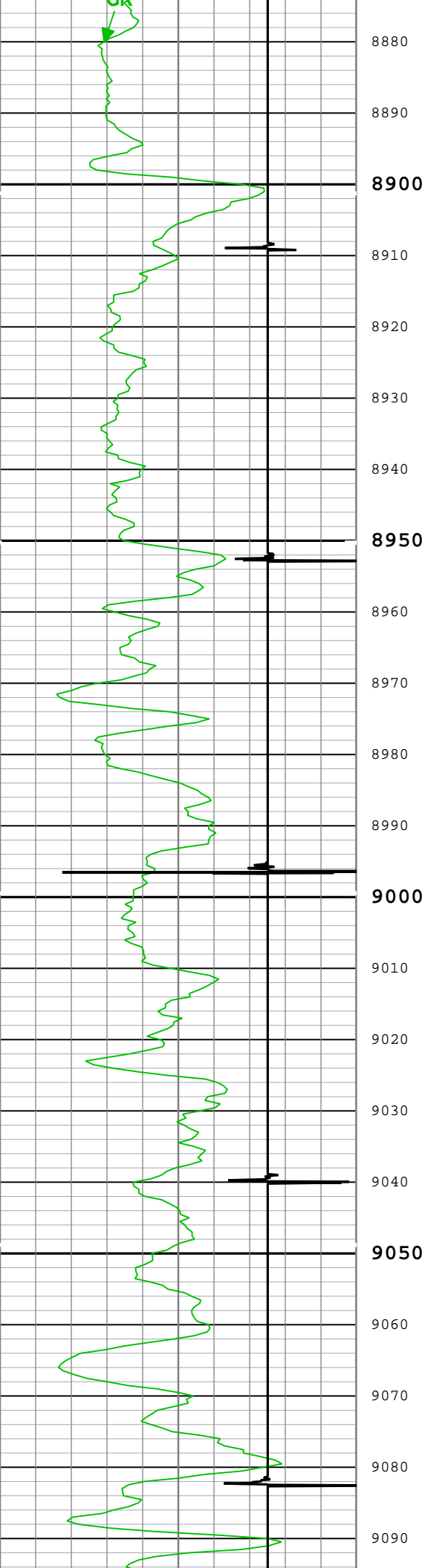


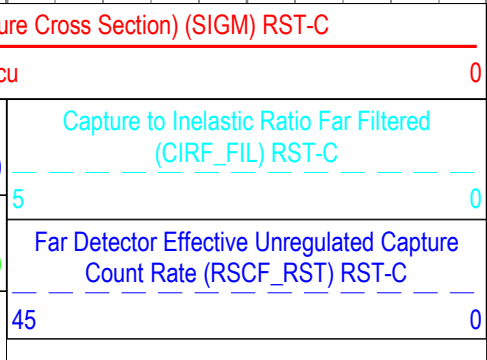
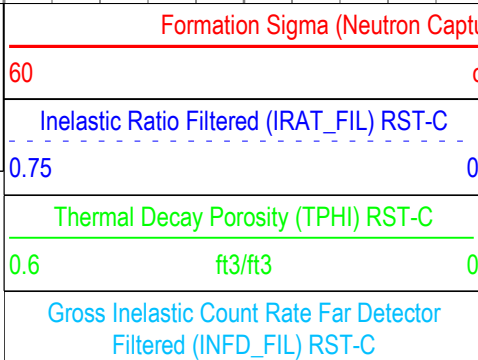
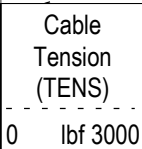
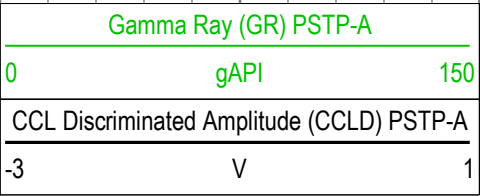
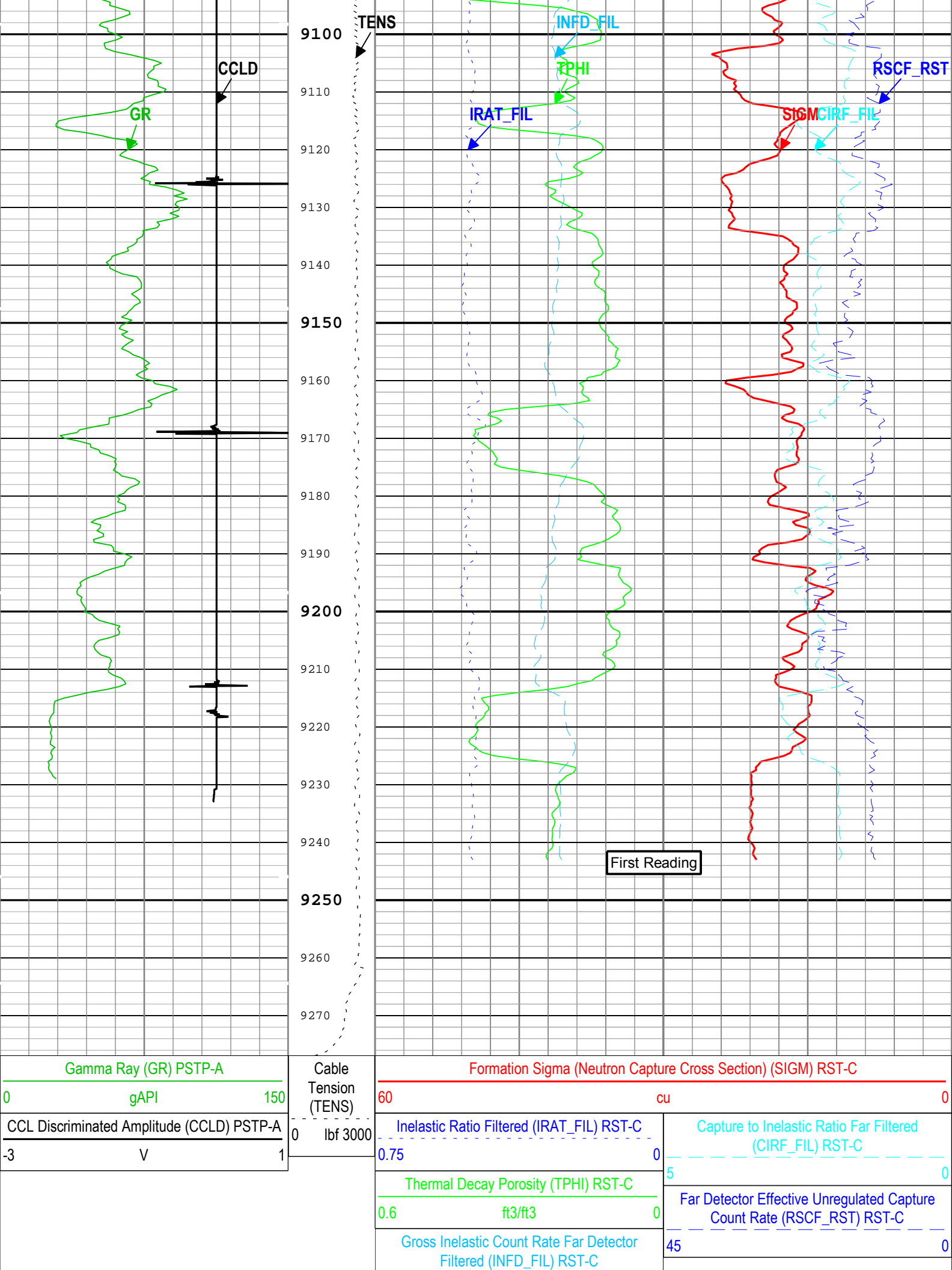












TIME_1900 - Time Marked every 60.00 (s)

- └─ ICV - Integrated Cement Volume every 100.00 (ft3)
- ─┤ TIME_1900 - Elapsed time since midnight, 30 December 1899 every 60.00 (s)
- └─ ICV - Integrated Cement Volume every 10.00 (ft3)
- └─┤ IHV - Integrated Hole Volume every 100.00 (ft3)
- └─┤ IHV - Integrated Hole Volume every 10.00 (ft3)

Description: RST SIGMA Answer Format: Log (RST SIGMA Answer) Index Scale: 5 in per 100 ft Index Unit: ft Index Type: Measured Depth Creation Date: 07-Jan-2018 11:53:11

Channel Processing Parameters

One: Parameters

Parameter	Description	Tool	Value	Unit
BHS	Borehole Status (Open or Cased Hole)	Borehole	Cased	
BS	Bit Size	WLSESSION	8.75	in
BSAL	Borehole Salinity	Borehole	0	ppm
BSALOPT	Borehole Salinity Option	RST-C	Unknown	
DFT_CATEGORY	Drilling Fluid Type	Borehole	Water	
MATR	Rock Matrix for Neutron Porosity Corrections	Borehole	SANDSTONE	

Tool Control Parameters

One: Parameters

Parameter	Description	Tool	Value	Unit
MAX_LOG_SPEED	Toolstring Maximum Logging Speed	WLSESSION	150	ft/h
PCCG	PSP Downhole CCL Gain	PSTP-A	12 dB	
RST_DLM	Depth Log Mode	RST-C	Sigma	

One

Sigma Repeat Pass

Software Version

Acquisition System	Version
Maxwell 2017 SP3	7.3.92069.3100

Pass Summary

Run Name	Pass Objective	Direction	Top	Bottom	Start	Stop	DSC Mode	Depth Shift	Include Parallel Data
One	Log[4]:Up	Up	8949.28 ft	9275.80 ft	23-Dec-2017 2:30:31 AM	23-Dec-2017 2:41:07 AM	ON	6.25 ft	Yes

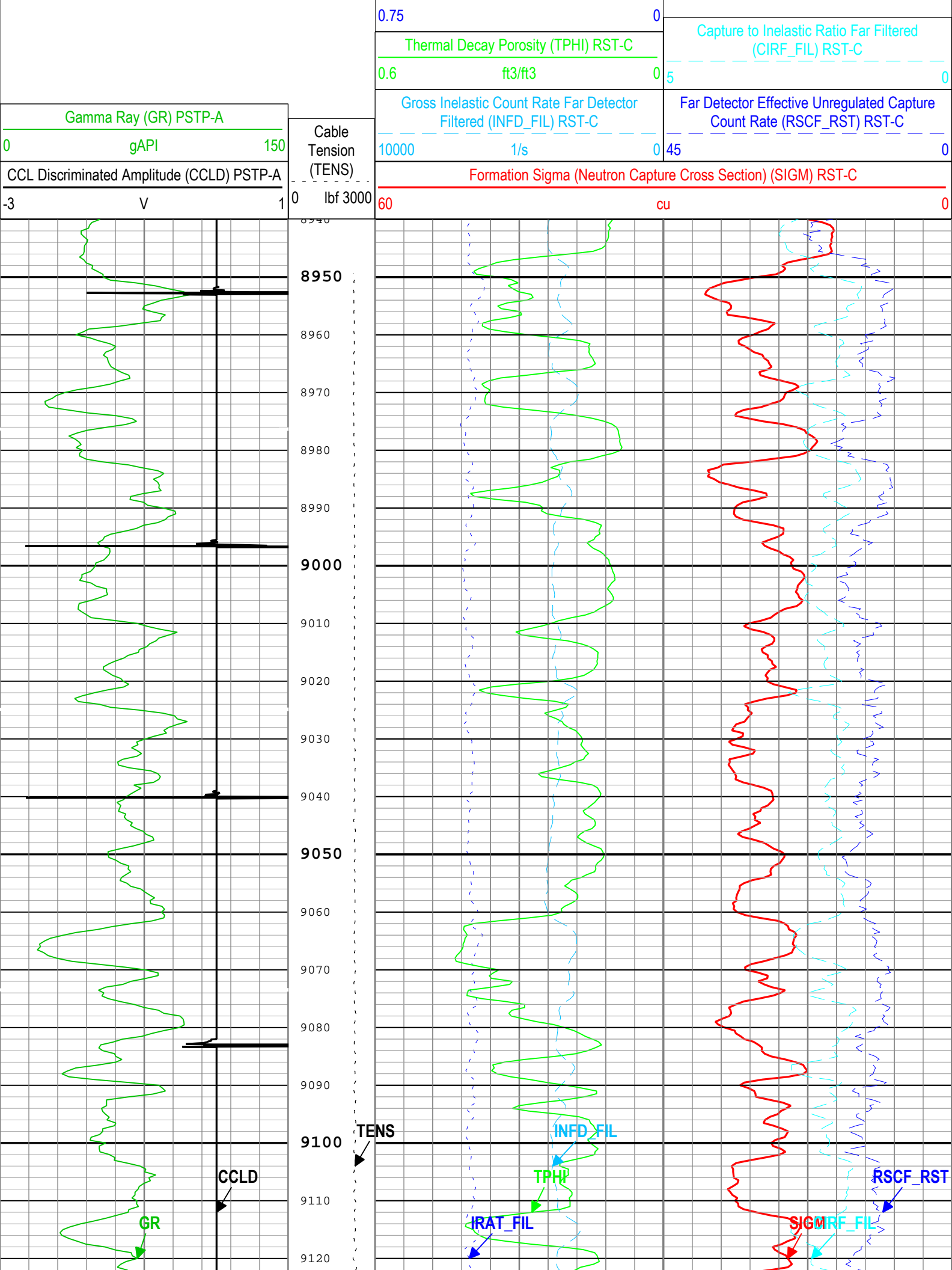
All depths are referenced to toolstring zero

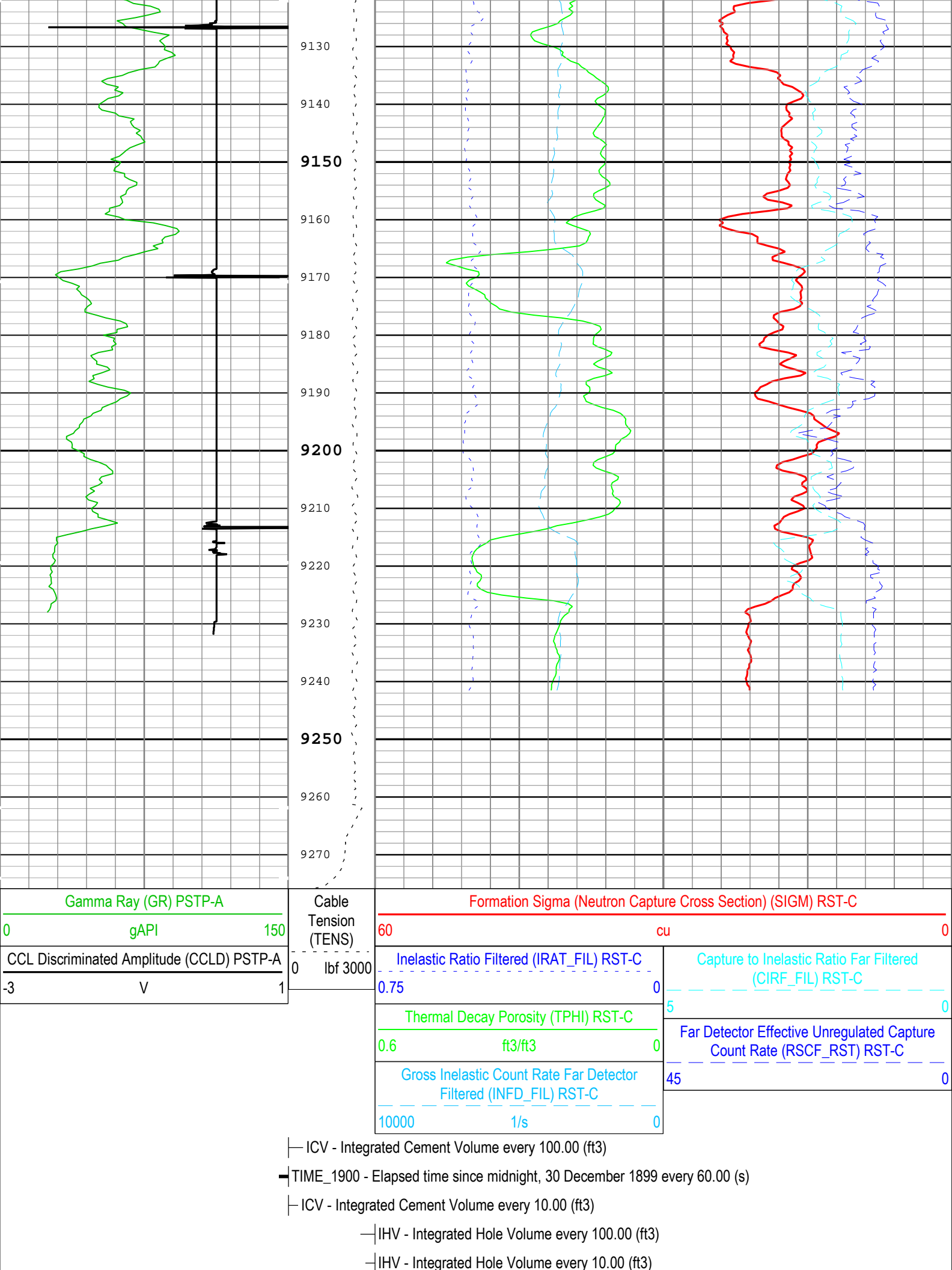
Log	Company:Caerus Operating LLC Well:Puckett 34B-23 697 One: Log[4]:Up:S004
-----	--

Description: RST SIGMA Answer Format: Log (RST SIGMA Answer) Index Scale: 5 in per 100 ft Index Unit: ft Index Type: Measured Depth Creation Date: 07-Jan-2018 11:53:17

TIME_1900 - Time Marked every 60.00 (s)

- └─┤ IHV - Integrated Hole Volume every 10.00 (ft3)
- └─┤ IHV - Integrated Hole Volume every 100.00 (ft3)
- └─ ICV - Integrated Cement Volume every 10.00 (ft3)
- ─┤ TIME_1900 - Elapsed time since midnight, 30 December 1899 every 60.00 (s)
- └─ ICV - Integrated Cement Volume every 100.00 (ft3)





Channel Processing Parameters				
One: Parameters				
Parameter	Description	Tool	Value	Unit
BHS	Borehole Status (Open or Cased Hole)	Borehole	Cased	
BS	Bit Size	WLSESSION	8.75	in
BSAL	Borehole Salinity	Borehole	0	ppm
BSALOPT	Borehole Salinity Option	RST-C	Unknown	
DFT_CATEGORY	Drilling Fluid Type	Borehole	Water	
MATR	Rock Matrix for Neutron Porosity Corrections	Borehole	SANDSTONE	

Tool Control Parameters				
One: Parameters				
Parameter	Description	Tool	Value	Unit
MAX_LOG_SPEED	Toolstring Maximum Logging Speed	WLSESSION	150	ft/h
PCCG	PSP Downhole CCL Gain	PSTP-A	12 dB	
RST_DLM	Depth Log Mode	RST-C	Sigma	

Well: Puckett 34B-23 697
Field: Grand Valley
County: Garfield
State: Colorado

Cement Bond Log

RST Sigma Log

Gamma Ray/ Collar Log