



02187881

07/13/17

APPLICATION / AMENDED APP(S)
& Supporting Docs

RECEIVED

JUL 13 2017

COGCC

BEFORE THE OIL AND GAS CONSERVATION COMMISSION
OF THE STATE OF COLORADO

IN THE MATTER OF THE APPLICATION OF FIFTH CREEK ENERGY OPERATING COMPANY, LLC FOR AN ORDER AUTHORIZING ADDITIONAL WELLS IN SIX (6) APPROXIMATE 1,280-ACRE DRILLING AND SPACING UNITS ESTABLISHED FOR SECTIONS 19, 20, 21, 22, 27, 27, 29 AND 30, TOWNSHIP 12 NORTH, RANGE 62 WEST, 6TH P.M., AND SECTIONS 23, 24, 25 AND 26, TOWNSHIP 12 NORTH, RANGE 63 WEST, 6TH P.M., FOR PRODUCTION FROM THE NIOBRARA FORMATION, HEREFORD FIELD, WELD COUNTY, COLORADO.

CAUSE NO.

DOCKET NO.

TYPE: ADDITIONAL
WELLS

ORIGINAL

APPLICATION

COMES NOW Fifth Creek Energy Operating Company, LLC (Operator No. 10629) ("Applicant"), by and through its attorneys, Jost Energy Law, P.C., respectfully submits this Application to the Oil and Gas Conservation Commission of the State of Colorado (the "Commission") for an order to authorize an additional seven (7) horizontal wells, for a total of fifteen (15) horizontal wells, in each of six (6) approximate 1,280-acre drilling and spacing units established by Order No. 421-84 for Sections 19, 20, 21, 22, 27, 27, 29 and 30, Township 12 North, Range 62 West, 6th P.M., and Sections 23, 24, 25 and 26, Township 12 North, Range 63 West, 6th P.M., for the efficient and economic development of oil, gas and associated hydrocarbons from the Niobrara Formation underlying the below-described lands. In support of its Application, Applicant states and alleges as follows:

1. Applicant is a limited liability company duly authorized to conduct business in the State of Colorado, and is a registered operator in good standing with the Commission.

2. Applicant owns leasehold interests or holds the right to operate on the following lands (hereafter "Application Lands"):

Township 12 North, Range 62 West, 6th P.M.

Section 19: All portions of this section within the State of Colorado and
excluding any portion within the State of Wyoming

Section 30: All

1,280 acres, more or less, Weld County, Colorado

(the "DSU #1")

Township 12 North, Range 62 West, 6th P.M.

Section 20: All portions of this section within the State of Colorado and
excluding any portion within the State of Wyoming

Section 29: All

1,280 acres, more or less, Weld County, Colorado

(the “DSU #2”)

Township 12 North, Range 62 West, 6th P.M.

Section 21: All portions of this section within the State of Colorado and
excluding any portion within the State of Wyoming

Section 28: All

1,280 acres, more or less, Weld County, Colorado

(the “DSU #3”)

Township 12 North, Range 62 West, 6th P.M.

Section 22: All portions of this section within the State of Colorado and
excluding any portion within the State of Wyoming

Section 27: All

1,280 acres, more or less, Weld County, Colorado

(the “DSU #4”)

Township 12 North, Range 63 West, 6th P.M.

Section 23: All portions of this section within the State of Colorado and
excluding any portion within the State of Wyoming

Section 26: All

1,280 acres, more or less, Weld County, Colorado

(the “DSU #5”)

Township 12 North, Range 63 West, 6th P.M.

Section 24: All portions of this section within the State of Colorado and
excluding any portion within the State of Wyoming

Section 25: All

1,280 acres, more or less, Weld County, Colorado

(the “DSU #6”)

A reference map of the Application Lands is attached hereto.

3. On February 22, 2010, corrected on January 19, 2012, the Commission entered into Order No. 421-1 which, among other things, established fifty-eight (58) approximate 640-acre drilling and spacing units for certain lands, including the Application Lands, and approved one (1) horizontal well within each unit, for the development and operation of the Niobrara Formation, with the productive interval of the wellbore to be located no closer than 600 feet from the unit boundaries, without exception being granted by the Director.

4. On January 30, 2017, amended March 20, 2017, the Commission entered Order No. 421-84 which, among other things, established six approximate 1,280-acre drilling and spacing units for DSU #1, DSU #2, DSU #3, DSU #4, DSU #5 and DSU #6, providing that the existing 640-acre units established by Order No. 421-1 for the production of the existing wells shall be maintained only until the date of first completion of the new horizontal well into the unit, and approved up to eight new horizontal wells in each approximate 1,280-acre drilling and spacing unit, providing that the productive interval of each wellbore shall be located no closer than 300 feet from the boundaries of the unit and no closer than 150 feet from the productive interval of another well producing from the same source of supply within the unit, unless an exception is granted by the Director, for the production of oil, gas and associated hydrocarbons from the Niobrara Formation.

5. The records of the Commission reflect that the following horizontal wells are currently producing from the Niobrara Formation in the Application Lands, operated by Applicant: the Randall Creek 6-19H (API No. 05-123-31925) and the Randall Creek 03-30H (API No. 05-123-31339) in DSU #1, the Randall Creek 02-29H (API No. 05-123-31333) in DSU #2, the Randall Creek 6-21H (API No. 05-123-33686), and the Randall Creek 1-28H (API No. 05-123-31357) in DSU #3, the Randall Creek 13-27H (API No. 05-123-33962) in DSU #4, the Fox Creek 03-26H (API No. 05-123-31417) in DSU #5, and the the Fox Creek 2-25H (API No. 05-123-31400) in DSU #6. Pursuant to Order No. 421-84, the 640-acre drilling and spacing units established on the Application Lands shall be maintained for the existing production from the existing wells in the Application Lands only until the date of first completion of the new horizontal well in each unit, at which time production from the existing wells shall be allocated to DSU #1, DSU #2, DSU #3 DSU #4, DSU #5 or DSU #6.

6. To promote efficient drainage of the Niobrara Formation within the Application Lands, to protect correlative rights and to avoid waste, Applicant requests that this Commission authorize an additional seven (7) horizontal wells, for a total of fifteen (15) horizontal wells, in DSU #1, DSU #2, DSU #3, DSU #4, DSU #5 and DSU #6 for production from the Niobrara Formation.

7. The Applicant maintains that there will be no more than four (4) new well pads in each of the six (6) established drilling and spacing units to be located within such unit or adjacent thereto, unless an exception is granted by the Director, consistent with Order No. 421-84.

8. The treated interval of the additional proposed horizontal wells shall be no closer than 300 feet from the boundaries of the unit (regardless of the lease lines within the unit) and all horizontal wells shall be no closer than 150 feet from the treated interval of another well producing from the same source of supply within the unit, unless an exception is granted by the Director.

9. The undersigned certifies that copies of this Application will be served on each interested party as required by Rule 507 within seven (7) days of the filing hereof, as required by Rule 503.e.

WHEREFORE, Applicant respectfully requests that this matter be set for hearing in September 2017, that notice be given as required by law, and that upon such hearing, the Commission enter its order:

A. For DSU #1: authorizing an additional seven (7) horizontal wells, for a total of fifteen (15) horizontal wells, in an approximate 1,280-acre drilling and spacing unit established for Sections 19 and 30, Township 12 North, Range 62 West, for production from the Niobrara Formation.

B. For DSU #2: authorizing an additional seven (7) horizontal wells, for a total of fifteen (15) horizontal wells, in an approximate 1,280-acre drilling and spacing unit established for Sections 20 and 29, Township 12 North, Range 62 West, for production from the Niobrara Formation.

C. For DSU #3: authorizing an additional seven (7) horizontal wells, for a total of fifteen (15) horizontal wells, in an approximate 1,280-acre drilling and spacing unit established for Sections 21 and 28, Township 12 North, Range 62 West, for production from the Niobrara Formation.

D. For DSU #4: authorizing an additional seven (7) horizontal wells, for a total of fifteen (15) horizontal wells, in an approximate 1,280-acre drilling and spacing unit established for Sections 22 and 27, Township 12 North, Range 62 West, for production from the Niobrara Formation.

E. For DSU #5: authorizing an additional seven (7) horizontal wells, for a total of fifteen (15) horizontal wells, in an approximate 1,280-acre drilling and spacing unit established for Sections 23 and 26, Township 12 North, Range 63 West, for production from the Niobrara Formation.

F. For DSU #6: authorizing an additional seven (7) horizontal wells, for a total of fifteen (15) horizontal wells, in an approximate 1,280-acre drilling and spacing unit established for Sections 24 and 25, Township 12 North, Range 63 West, for production from the Niobrara Formation.

G. For DSU #1 - #6: providing that the additional wells shall be drilled from four (4) new well pads in each of the four (4) drilling and spacing units to be located within such unit or adjacent thereto, unless an exception is granted by the Director, consistent with Order No. 421-84.

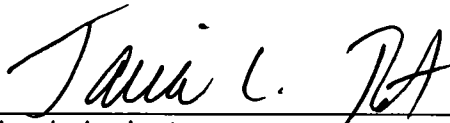
H. For DSU #1 - #6: providing that the treated interval of each additional proposed horizontal well in each 1,280 acre drilling and spacing unit shall be no closer than 300 feet from the boundaries of the unit (regardless of the lease lines within the unit) and all horizontal wells shall be no closer than 150 feet from the treated interval of another well producing from the same source of supply within the unit, unless an exception is granted by the Director.

I. For such other findings and orders as the Commission may deem proper or advisable.

DATED July 13, 2017.

Respectfully submitted:

FIFTH CREEK ENERGY OPERATING COMPANY, LLC

By: 

Jamie L. Jost
Kelsey H. Wasylenky
Jost Energy Law, P.C.
Attorneys for Applicant
1401 17th Street, Suite 370
Denver, Colorado 80202
(720) 446-5620

Applicant's Address:

Fifth Creek Energy Operating Company, LLC
Attn: Cody Truitt
5251 DTC Parkway, Suite 420
Greenwood Village, CO 80111

VERIFICATION

STATE OF COLORADO)
) ss.
COUNTY OF ARAPAHOE)


Cody Truitt, of lawful age, being first duly sworn upon oath, deposes and says that he is the Vice President of Engineering for Fifth Creek Energy Operating Company, LLC and that he has read the foregoing Application and that the matters therein contained are true to the best of his knowledge, information and belief.

Cody Truitt
Cody Truitt
Vice President – Engineering
Fifth Creek Energy Operating Company, LLC

Subscribed and sworn to before me this 12th day of July 2017.

Witness my hand and official seal.

[SEAL]

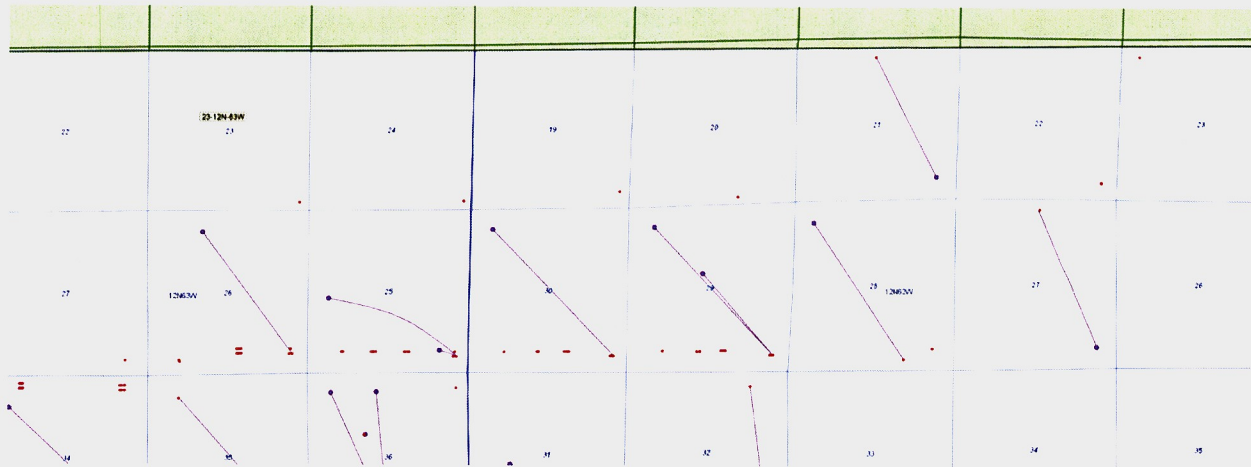


My commission expires: June 25, 2020

[Signature]
Notary Public

Reference Map
Fifth Creek Energy, Inc.

Township 12 North, Range 62 West, 6th P.M.
Township 12 North, Range 63 West, 6th P.M.



IN THE MATTER OF THE APPLICATION OF
FIFTH CREEK ENERGY OPERATING
COMPANY, LLC FOR AN ORDER
AUTHORIZING ADDITIONAL WELLS IN SIX (6)
APPROXIMATE 1,280-ACRE DRILLING AND
SPACING UNITS ESTABLISHED FOR
SECTIONS 19, 20, 21, 22, 27, 27, 29 AND 30,
TOWNSHIP 12 NORTH, RANGE 62 WEST,
6TH P.M., AND SECTIONS 23, 24, 25 AND 26,
TOWNSHIP 12 NORTH, RANGE 63 WEST,
6TH P.M., FOR PRODUCTION FROM THE
NIOBRARA FORMATION, HEREFORD FIELD,
WELD COUNTY, COLORADO.

TYPE: ADDITIONAL WELLS

STATE OF COLORADO)
)ss.
CITY AND COUNTY OF DENVER)

Tami C. Fast

Subscribed and sworn to before me this 13th day of July, 2016.

[SEAL]

My commission expires: May 16, 2020

Notary Public




Exhibit A
ID - T12N-R62/63W - 6 Units

FIFTH CREEK ENERGY OPERATING
COMPANY 5251 DTC PKWY
GREENWOOD, VILLAGE, CO 80111

GAIL J BOWMAN TRUSTEE GAIL J BOWMAN
REVOCABLE TRUST
29330 CR 358A
BUENA VISTA, CO 81211-3477

RONALD R BOWMAN TRUSTEE
RONALD R BOWMAN REVOCABLE TRUST
29330 CR 358A
BUENA VISTA, CO 81211-3477

TIETMEYER MINERAL CO LLC
67125 WELD COUNTY 83
GROVER, CO 80729-0000

8 NORTH LLC
1888 SHERMAN STREET, SUITE 200
DENVER, CO 80203

FIFTH CREEK ENERGY OPERATING
COMPANY
5251 DTC PARKWAY, SUITE 420
ATTN: TRICIA DIGRAPPA
GREENWOOD VILLAGE, CO 80111

GLEN HODGELL
3405 16TH STREET, NO. 16
GREELEY, CO 80631

JESSE ERNEST LOYD
66732 WCR 136 & 87
HEREFORD, CO 80732

ANADARKO E&P ONSHORE LLC
P O BOX 730875
DALLAS, TX 75373-0875

FRANCIS W BLAKE AND ESTHER JOANNE
BLAKE
5700 EAST COUNTRY RD 48
FORT COLLINS, CO 80524-0000

LOYD FARMS
66732 WCR 87
GROVER, CO 80729-0000

RETAMCO OPERATING INC
P O BOX 790
RED LODGE, MT 59068-0790

SWSMK ENERGY LLC
1842 EMERALD WAY
LYNDEN, WA 98264-0000

TERRY W STELLING ROBIN Z STELLING
5 MT RAINIER DRIVE
SAN RAFAEL, CA 94903-0000

THE REGENTS OF THE UNIVERSITY OF
COLORADO
1800 GRANT ST SUITE 600
DENVER, CO 80203-0000

CURTIS W BOOMER
231 TONTO DR
SEDONA, AZ 86351-0000

DELTHEA M ANDERSON
BOX 1264
CONGRESS, AZ 85332-0000

EMMANUEL FARM LLP
220 RD 148
CARPENTER, WY 82054-0000

GARY W SMITH AND NORMA J SMITH
BOX 365
CARPENTER, WY 82054-0000

IVY ENERGY INC
P O BOX 52219
TULSA, OK 74152-0000

JEREMY R HARDCASTLE
6875 LILLIAN DR
SHINGLETON, CA 96088-0000

LEWIS CHURCH OF CHRIST C/O JAMES R
CONN
200 WASHINGTON ST
LEWIS, IA 51544-0000

TARA L TURNER
405 ALAMINE DR
REDDING, CA 96003-0000

TRICIA HOPPER
2146 WASHINGTON AVENUE
REDDING, CA 96001-0000

WILLA CHARLENE DEWITT CONKLIN
TRUSTEE FOR THE DEWITT-CONKLIN
TRUST
1911 27TH STREET
ROCK ISLAND, IL 61201-4748

DOUBLE EAGLE ENERGY ROCKIES, LLC
1401 BALLINGER STREET, SUITE 203
FORT WORTH, TX 76102

"R.K. PINSON & ASSOCIATES, LLC "
621 17TH ST. SUITE 5300
DENVER, CO 80293

THE PROSPECT COMPANY
P.O. BOX 1100
EDMOND, OK 73083

"WILLIAM J. BREEDEN AND THOMAS V.
BREEDEN"
3630 FOXCROFT ROAD
CHEYENNE, WY 82001

BETTY FARIS MAUCK
314 N. MISSOURI STREET
ATWOOD, IL 61913

LANCE LACY
15741 W. VENTURA STREET
SURPRISE, AZ 85379

MERRITT LACY
12733 W. COLUMBINE DRIVE
EL MIRAGE, AZ 85335

RICHARD LEIGH FARIS
431 CAMINO DE GRATO
SPARKS, NV 89441

SHERRYL E. FARIS
2238 PERU ROAD
PERU, IA 50222

THE PROSPECT COMPANY
P.O. BOX 1100
EDMOND, OK 73083-1100

THOMAS V. BREEDEN
3630 FOXCROFT
CHEYENNE, WY 82001

WESLEY F. FARIS
1120 MARCY STREET
OTTAWA, IL 61350

WILLIAM J. BREEDEN
3630 FOXCROFT
CHEYENNE, WY 82001

ANDREW L PEABODY
P O BOX 2120
NATCHEZ, MS 39121-0000

ARNOLD GLEIT
4301 NORTH OCEAN BLVD APT 506A
BOCA RATON, FL 33431-0000

ARTHUR G RICE
328 OLDE POINT LOOP
HAMPSTEAD, NC 28443-0000

BAMBI FERNANDEZ 2004 TRUST
1637 EDMONTON AVE
SUNNYVALE, CA 94087-5202

BANKIM PATEL AND HEMMA PATEL
9162 CEDAR RIDGE DR
GRANITE BAY, CA 95746-0000

BELD OIL & MINERALS COMPANY
1738 S POPLAR ST
CASPER, WY 82601-0000

BERNARD CAPUTO
34 WOODCREST RD
BOXFORD, MA 19210000

BLACK BEAR OIL & GAS LLC
P O BOX 621226
LITTLETON, CO 80162-0000

BRIAN H DAVIS
628 AQUA CIRCLE
LINO LAKES, MN 55014-0000

BRUCE FULLER
3049 CLARION DR
SPRINGFIELD, OH 45503-0000

BUTKIN INVESTMENT COMPANY, LLC
P O BOX 2090
DUNCAN, OK 73534-0000

C THREE J LLC
13705 HWY 11
ALLENDALE, IL 62410-0000

CHARLES FULLER CHARLES FULLER 2006
TRUST MORGAN STANLEY 101-088923-066
101 CALIFORNIA ST 3RD FLOOR

SAN FRANCISCO, CA 94111-0000
DALE HARLAN
7005 WAGON TRAIN RD
P O BOX 348
HICKMAN, NE 68372-0348

DANIEL STUBBLEFIELD
600 E MAIN
ODESSA, MO 64076-0000

DANNY POSS
48981 801ST ROAD
SCOTIA, NE 68875-0000

DAVID A DENT
6712 ARROWHEAD PASS
EDINA, MN 55439-1003

DAVID A POOL
HC 65 BOX 3 128 E HICKEY RD
PIE TOWN, NM 87827-0000

DENIS M DESMOND TRUSTEE
THE DESMOND FAMILY LIVING TR
111 HIDDEN VALLEY DRIVE
JOPLIN, MO 64804-5061

DERK SMITH
3321 HERITAGE LAKE DR
LOCKPORT, IL 60441-0000

DOMESTIC INVESTMENT SURVEYS LLC
14901 QUORUM DR #800
DALLAS, TX 75254-0000

DOMESTIC ROYALTY PROPERTIES LLC
13601 PRESTON RD SUITE E112
DALLAS, TX 75240-0000

DRJ VENTURES LLC C/O JOHNNY BOGGS
P O BOX 2097
SUGAR LAND, TX 77487-0000

EDWARD NALL STRADER
3718 DOVER ROAD
CHEYENNE, WY 82001-0000

ELSR LP BENGAL JONES GROUP LLC
GENERAL PARTNERS
STE 1420 LB12 8080 N CENTRAL EXPWY
DALLAS, TX 75206-0000

EQUITY TRUST COMPANY CUSTODIAN
FBO MICHAEL E MANOFF IRA
P O BOX 451159
WESTLAKE, OH 44145-0629

FREDERICK H J & RITA ANN WYEN LIVING
TRUST AGREEMENT
2564 MIDDLE URBANA RD
SPRINGFIELD, OH 45502-8215

FUTURA LLC
9302 S 83RD COURT
HICKORY HILLS, IL 60457-1932

GARY W ZIEVE
59 JUNE AVE
NORTHPORT, NY 11768-0000

GERALD W SIMONSON
5813 JEFF PLACE
EDINA, MN 55436-0000

GERALD WERNER
10254 SOUTH 700 WEST
UNION MILLS, IN 46382-0000

GRANT AVERY
15543 S E FRONTAGE RD
PLAINFIELD, IL 60544-6600

GUY M ANTHONY
10931 SADDLERY RD
SANTA ANA, CA 92705-0000

HARRIE M CURTIS
19 MAPLEWOOD AVE
ALBANY, NY 12203-0000

IRA RESOURCES INC FBO HARRY W
BUEHRLE II IRA #32486 IRA RESOURCES
INC
ATTN: NICOLE MARTINEZ 6825 LA JOLLA
BLVD
LA JOLLA, CA 92037-0000

JACK E EARNEST
C/O JACK EARNEST ENERGY LP
P O BOX 11628
ASPEN, CO 81612-0000

JAMES A HANNON & REGINA A HANNON
4507 WINDWOOD ST
SPRINGFIELD, OH 45503-2726

JAMES S WITHERELL TRUST DATED
06/17/1997 JAMES S WITHERELL TRUSTEE
2610 DEEP CUT ROAD
WOODSTOCK, IL 60098-9743

JEFFERY B BLACKBURN IRA
4877 W NEW SHADOW WAY
MARANA, AZ 85658-0000

JERRY S STRATTON
2504 DOWNING DR
PLANO , TX 75023-0000

JIM CLAYTON
1258 WHISPERING OAKS
DESOTO, TX 75115-0000

JOHN C PETERSON
12472 89TH PL N
MAPLE GROVE, MN 55369-6500

JOHN D CONROY
3566 HEATHERWOOD AVE
SPRINGFIELD, OH 45503-5307

JUDY AVERY
23524 W COPPER DR
PLAINFIELD, IL 60544-0000

KARL SCHREIBER
5100 MILLER RD
BRECKSVILLE, OH 44141-0000

KATHRYN J RIGEL
32 THOMASTON TRAIL
SPRINGFIELD, OH 45503-0000

KEN WARD
732 BLUFF RIDGE DR
CEDAR HILL, TX 75104-0000

KENNETH H KING
1680 NEW LOVE RD.
S CHARLESTON, OH 45368-0000

LAWRENCE BECK
P O BOX 16940
GOLDEN, CO 80402-0000

MARCEIL MALAK
7444 MEINERS RD
LEDBETTER, TX 78946-0000

MARYL BETZWISER
6369 WHITETAIL RIDGE CT
YORKVILLE, IL 60560-0000

MATT WITHERELL AND KIRSTEN
WITHERELL
4 OXFORD DR

ROGERS, AR 72758-0000

MILDRED HOLEMAN
P O BOX 10008
HOUSTON,TX 77206-0008

MITSUO FUSE
13601 PRESTON RD SUITE 112E
DALLAS, TX 75240-4911

MKB LAND LTD
1024 PRUITT PLACE
TYLER, TX 75703-1132

MURRAY A LEWIS
4181 SOUTHPOINT DR E SUITE 400
JACKSONVILLE, FL 32216-0000

NOBLE ENERGY INC
P O BOX 910083
DALLAS, TX 75391-0083

OVERLAND MINERALS AND ROYALTIES LLC
518 17TH STREET STE 1005
DENVER, CO 80202-0000

PETRO-SENTINEL LLC
P O BOX 477
WILLISTON, ND 58802-0477

R D HOLDER OIL COMPANY INC
P O BOX 40
NEW CARLISLE, OH 45344-0000

RANDY JAMES PETERS
27819 ARIKAREE ROAD
LOVELAND, CO 80534-0000

RDMB HOLDINGS INC
3106 DRUID HILL DR
DES MOINES, IA 50315-0000

REBECCA S BISHOP ROTH IRA
HUNTINGTON NATIONAL BANK
2835 OXFORD DR
SPRINGFIELD, OH 45506-0000

REGIONAL MARKETING GROUP LLC
13601 PRESTON RD SUITE E112
DALLAS, TX 75240-0000

ROBERT E AND ROSALIE T DETTLE LIVING
TRUST DATED 02/29/1980 ROBERT E
DETTLE TRUSTEE
1101 WATER ST
SANTA CRUZ, CA 95062-1514

ROBERT J SAMOSKY
2912 BURRWOOD
SPRINGFIELD, OH 45503-0000

ROBIN OIL & GAS CORP
P O BOX 720420
OKLAHOMA CITY, OK 73172-0000

RODELLA A VERGAMINI AND JOHN L
VERGAMINI
113 BONHAM CIR
COUNCIL BLUFFS, IA 51503-0000

TED N STEFFEN LVG TR UTA DATED 02-03-
2003
ATTN ELIZABETH STEFFEN TTEE
5830 E GREENLAKE WAY N
SEATTLE, WA 98103-0000

THOMAS E SHOWS & EDNA M SHOWS
150 TOM SHOWS RD
SEMINARY, MS 39479-4220

THOMAS J BUCKLEY
2310 ROYAL OAKS DR
MANSFIELD, TX 76063-5314

TITUS A MORTON
259 LENOX AVENUE APT #1
NEW YORK, NY 10027-0000

TODD M KRINGEN AND KARLA R KRINGEN
8540 EAST DOWELL ROAD #59
MESA, AZ 85207-0000

WILLIAM GARY ALBERG
21 ROBLEN DR APT 2
PAWTUCKET, RI 02860-1016

JOHN L PETERS AND SHARON A PETER
P O BOX M
CARPENTER, WY 82054-0000

LUANN ANDERSON AND
WILLIAM C ANDERSON
15313 HERITAGE CIRCLE
THORNTON, CO 806020000

MARY ANN KIRCHGEISSNER
12229 YELLOWSTONE RD NE
ALBUQUERQUE, NM 871110000

PETERS 313 RANCH INC
P O BOX M

CARPENTER, WY 820540000

KENT KUSTER
COLORADO DEPARTMENT OF
PUBLIC HEALTH & ENVIRONMENT
4300 CHERRY CREEK DRIVE SOUTH
DENVER, CO 80246-1530

BRANDON MARETTE
ENERGY LIAISON
COLORADO PARKS AND WILDLIFE
NORTHEAST REGIONAL OFFICE
6060 BROADWAY
DENVER, CO 80216

TROY SWAIN
WELD COUNTY
DEPARTMENT OF PLANNING SERVICES
1555 NORTH 17TH AVENUE
GREELEY, CO 80631

ANITA RUTH JOHNSON
67464 WELD COUNTY RD 390
HEREFORD, CO 80732-0000

CHRISTINA KAFKA
4690 W 102ND PL
WESTMINSTER, CO 80031-2319

ETTIE P BLAKE LIVING TRUST DTD 8-15-88
C/O FRANCIS W BLAKE
5700 E COUNTY ROAD 48
FORT COLLINS, CO 80524-0000

MARK JENKINS AND KAREN R JENKINS
11776 COUNTY ROAD 42
PLATTEVILLE, CO 80651-8918

T E MCCLINTOCK TRUST BANK OF
OKLAHOMA NA FBO MARY M SWIFT
PO BOX1588
TULSA, OK 74101-1588

ARAPAHOE RESOURCES LLC
P O BOX 57107
OKLAHOMA CITY, OK 73157-0000

CATHERYN L GEISSLER
7300 W 107TH APT 229
OVERLAND PARK, KS 6621-20000

DIANA R RICKARD LIVING TRUST DTD 10-13-
04 DIANA R RICKARD & DWIGHT F RICKARD
CO-TRUSTEES1

604 S 189TH CT
OMAHA, NE 68130-0000
DIANA RICKARD
1604 S 189TH CT
OMAHA, NE 68130-0000

EOG RESOURCES INC DOMINION PLAZA
600 17TH ST #1000N
DENVER, CO 80202

KONIG LAND & CATTLE LLC JAMES M KONIG
MANAGING MEMBER
57851 CR 81
GROVER, CO 80729-0000

COBANK FCB SUCCESSOR TO US AGBANK
FCB
245 N WACO ST
WICHITA, KS 67202-0000

CURTIS C ANDERSON AND CATHLEEN L
ANDERSON TTEES OF ANDERSON FAMILY
TR DTD 1-17-14
208 REDBUD DR
PARADISE, CA 95969-0000

DOUGLAS D ANDERSON
800 CANYON VIEW
LAGUNA BEACH, CA 92651-0000

KATHRYN L ELLIOTT
27624 S NN HWY
SHELDON, MO 64784-0000

ANADARKO LAND CORP
1099 18TH STREET SUITE 1800
DENVER, CO 80202

KAISER-FRANCIS OIL COMPANY
PO BOX 21468
TULSA, OK 74121

SONYA J. MCFALL
2560 RAMONA DRIVE
GERING, NE 69341

BEN A REID
5071 CEDAR CREEK DR
HOUSTON, TX 77056-0000

BILLY SHAW
5071 CEDAR CREEK DR
HOUSTON, TX 77056-0000

COLORADO STATE BOARD OF LAND
COMMISSIONERS

1127 SHERMAN STREET SUITE 300
DENVER, CO 80203-0000
CPX PICEANCE HOLDINGS LLC
ATTN WARD GILTNER
880 WOLVERINE CT
CASTLE ROCK, CO 80108-9082

DAN A MAGEE
136 THUNDER RD
KERRVILLE, TX 780280-000

EDWARD A HIRS III C/O HILLHOUSE
RESOURCES LLC
4265 SAN FELIPE SUITE 1100
HOUSTON, TX 77027-0000

ERIN K GOERGES
4265 SAN FELIPE STE 1100
HOUSTON, TX 77027-0000

FREDDIE L DAUME
2414 WATTS RD
IOWA PARK, TX 76367-0000

GARY L PRICE
PO BOX 5945
KINGWOOD, TX 77325-0000

HARRY FENDRICH THE FENDRICH
FAMILY PARTNERSHIP LP
28 WARREN STREET
CHARLESTON, SC 29403-0000

ILENE GOVERNALE
2247 TRIWAY LN
HOUSTON, TX 77043-0000

JACK ROSENTHAL
877 S PEARL ST
DENVER, CO 80209-0000

JAMES H GLANVILLE 2007 IRREV TR DTD 6-
7-07 JILL GLANVILLE ROBERT PARSLEY &
SHAWN MILTON GLANVILLE TTEES 421
BUCKINGHAM DR
HOUSTON, TX 77024-0000

JILL S GLANVILLE
421 BUCKINGHAM DR
HOUSTON, TX 77024-0000

JOHN HARMS
5 MEADOWBROOK RD
LITTLETON, CO 80120-0000

K DENTON CRANFORD

3707 VILLA PINES DRIVE
KINGWOOD, TX 77339-0000
KAREN JONES DAWSON
20806 TALLOW VIEW LANE
CYPRESS, TX 77433-0000

LRW ROYALTIES LLC
P O BOX 440483
HOUSTON, TX 77244-0000

MARY E LISA LEHMAN
1827 GRANT ST NO. 502
DENVER, CO 80203-0000

MITCH W HALE
1149 FRIES RD
HOUSTON, TX 77055-0000

NANCY W FENDRICH THE FENDRICH
FAMILY PARTNERSHIP LP
28 WARREN STREET
CHARLESTON, SC 29403-0000

RANDALL B RICE
249 NORTHRIDGE
NEW BRAUNFELS, TX 78132-0000

RICHARD S BISHOP
13622 KINGSRIDE LN
HOUSTON, TX 77079-0000

THE FRASER IAN DAWSON SPECIAL NEEDS
TRUST C/O ALISTAIR B DAWSON
11518 SHADOW WAY
HOUSTON, TX 77024-0000

WILLIAM A KELLY
2371 LAKE VILLAGE DR
KINGWOOD, TX 77339-0000

WILLIAM R GLAZNER
3704 GARROTT STREET
HOUSTON, TX 77006-4424

WILLOW STREET PARTNERS LP
510 BERING DRIVE SUITE NO 300
HOUSTON, TX 77057-0000

CONTEX ENERGY COMPANY
621 17TH ST.SUITE 1020
DENVER, CO 80239

DJ RESOURCES HOLDINGS, LLC
ONE RIVER WAY SUITE 1870
HOUSTON, TX 77056

KOOTENAI EXPLORATION COMPANY
3302 4TH AVE NORTH SUITE 102 PO BOX
611
BILLINGS, MT 59103

THE BOARD OF REGENTS OF THE
UNIVERSITY OF COLORADO
1800 GRANT ST. SUITE 600 25 UCA
DENVER, CO 80203

HRM RESOURCES II, LLC
410 17TH STREET SUITE 1100
DENVER, CO 80202

HALLIBURTON ENERGY SERVICES, INC.
2107 CITY WEST BLVD. BUILDING 2
HOUSTON, TX 77042

BILL BARRETT CORPORATION
1099 18TH STREET SUITE 2300
DENVER, CO 80202

GBK INVESTMENTS, LLC
6733 S. YALE AVENUE
TULSA, OK 74136

NEXEN
ATTN: NEAL HARRINGTON
100 THROCKMORTON STREET SUITE 1200
FORT WORTH, TX 76102

LONE STAR LAND & ENERGY II, LLC
300 N. COIT ROAD SUITE 950
RICHARDSON, TX 75080

NEXTERA ENERGY GAS PRODUCING
WYOMING LLC 1000 LOUISIANA, SUITE 5550
HOUSTON, TX 77002

WINNIE STEPHAN
P.O. BOX 692
CHEYENNE WY 82003

GEORGE FARRIS
136 WASHINGTON ROAD
WHEATLAND WY 82202

WESLEY J. FARIS
1120 MARCY ST.
OTTAWA IL 61350

BETTY MAUCK
314 N. MISSOURI ST.
ATWOOD IL 61913

EDMOND COOK
P.O. BOX 1327
CHADRON NE 69337

TENA COOK
P.O. BOX 1327
CHADRON NE 69337

LANCE LACY AND TRICIA LACY
15741 W. VENTURA ST.
SURPRISE AZ 85379

MERRITT LACY
12733 W. COLUMBINE DR.
EL MIRAGE AZ 85335

THE PROSPECT COMPANY
P.O. BOX 1100
EDMOND OK 73083-1100

CINDY JO HAMILTON
P.O. BOX 214
HILLSDALE WY 82060

PEARLENE HAWKINS
4701A 2ND ST. SW
ALBUQUERQUE NM 87105

CONNIE LOU RIVAS
751 ACENUE C#45-45
CHEYENNE WY 82007

AMY CHRISTINE COLLINS
P.O. BOX 1356
STEVENSON WA 98648

JIMMIE D. COLLINS
4408 E. 6TH ST.
CHEYENNE WY 82001

PAULA MARIE YARGER
4908 F.M. 879
PALMER TX 75152

SHERRY LYNN MUCHMORE
78 WESTVIEW CIRCLE
WHEATLAND WY 82201

DEBRA ANN JACKSON
P.O. BOX 75
BURNSWY 82053

FARIS HAWKINS
2275 SQUAK MOUNTAIN LOOP SW
ISSAQUAH WA 98027