



SRC ENERGY

Operator: SRC Energy
Well Name: LHI 14-12
Legal: NWNE, Section 14, Township 4N, Range 67W
Location: Weld County, CO
API: 05-123-19971

Deepest Water Well
Within 1 Mile = 198'





Wellbore History

Spud Date: 7/10/2000
Surf Csg: 8.625", 24# @ 391' – 280 sx
Prod Csg: 4.5", 11.6# @ 7330' – 640 sx
TOC: 260' (CBL)
Perfs: CODL: 7155'-7175'

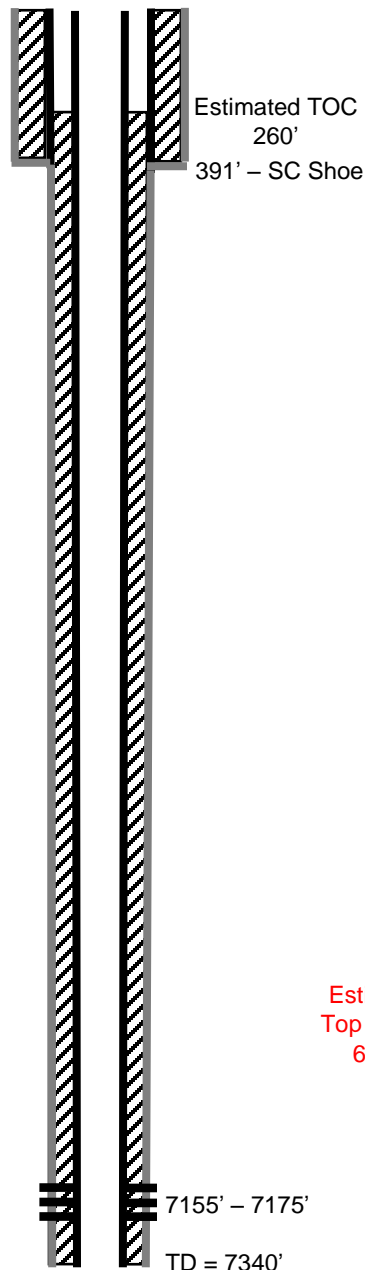
P&A Procedure

Set CIBP @ 7080'
Run CBL, verify existing cement
Set 41 sx on top of CIBP (424' plug)
Set CIBP @ 5500' w/ 2 sx on top
Set CIBP @ 4000' w/ 2 sx on top
Set CIBP @ 2000' w/ 2 sx on top
Cut Casing @ 250'
Pump 150 sx @ 791' to surface

Key

-  Existing Cement Coverage
-  CICR
-  Cement Pumped
-  CIBP

Current



Proposed

