



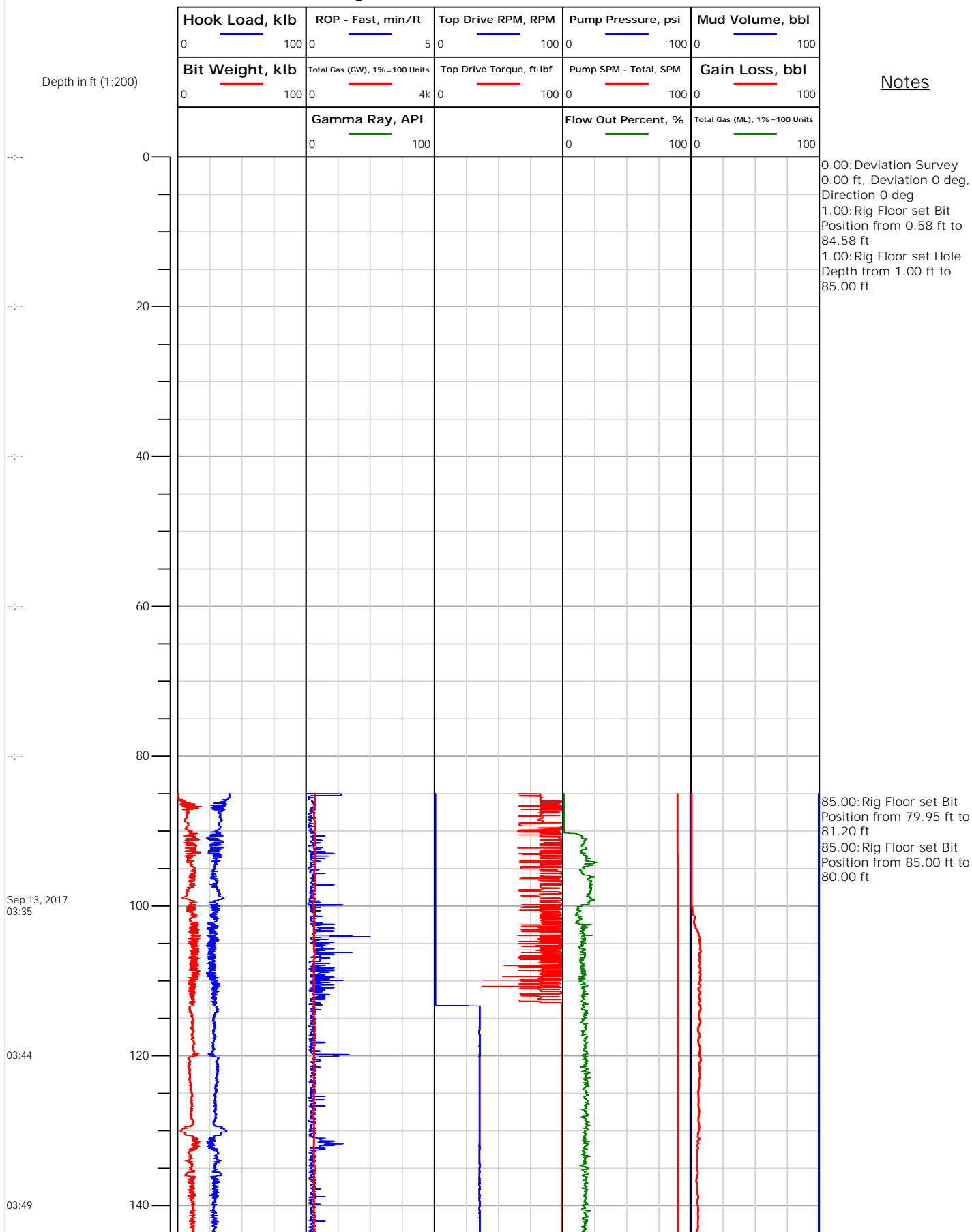
Electronic Drilling Recorder

Operator: Laramie Energy
Contractor: Helmerich & Payne Drlg Co

Well Name: Bruton 19-05E
Rig: 290

Location: SE/4 of NW/4

Notes





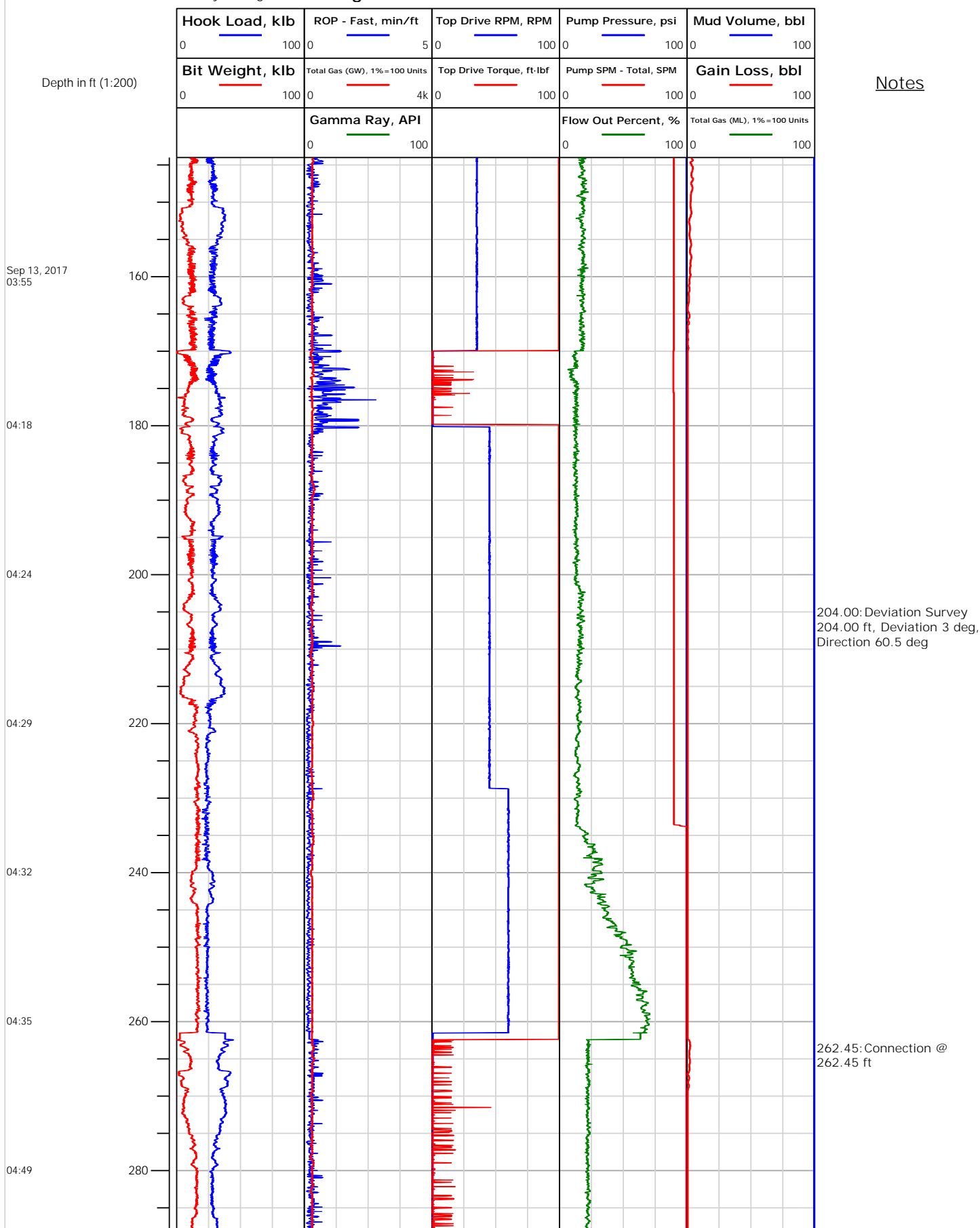
Electronic Drilling Recorder

Operator: Laramie Energy
Contractor: Helmerich & Payne Drlg Co

Well Name: Bruton 19-05E
Rig: 290

Location: SE/4 of NW/4

Notes





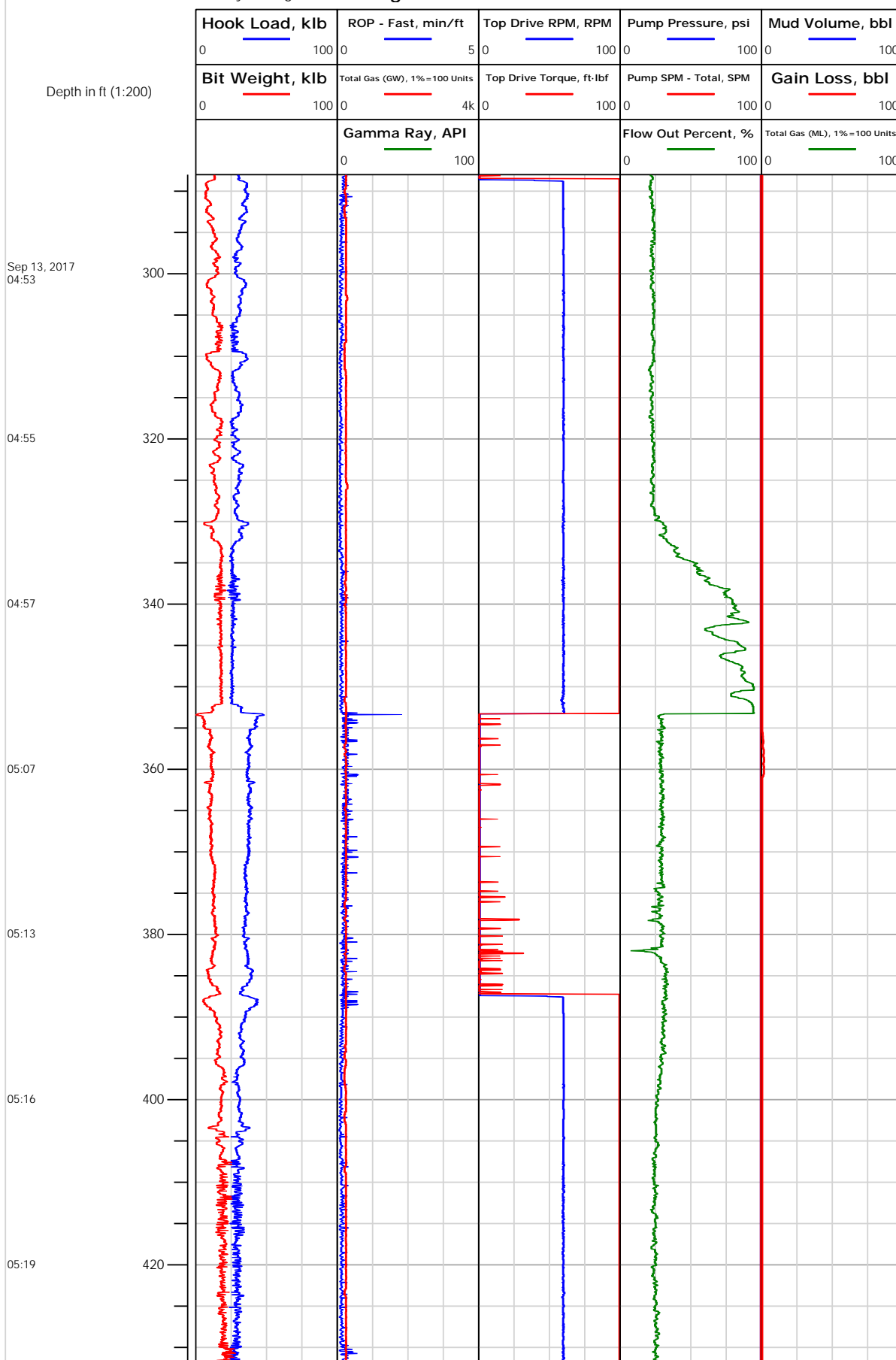
Electronic Drilling Recorder

Operator: Laramie Energy
Contractor: Helmerich & Payne Drlg Co

Well Name: Bruton 19-05E
Rig: 290

Location: SE/4 of NW/4

Notes



355.11: Rig Floor set Bit Position from 354.83 ft to 353.80 ft



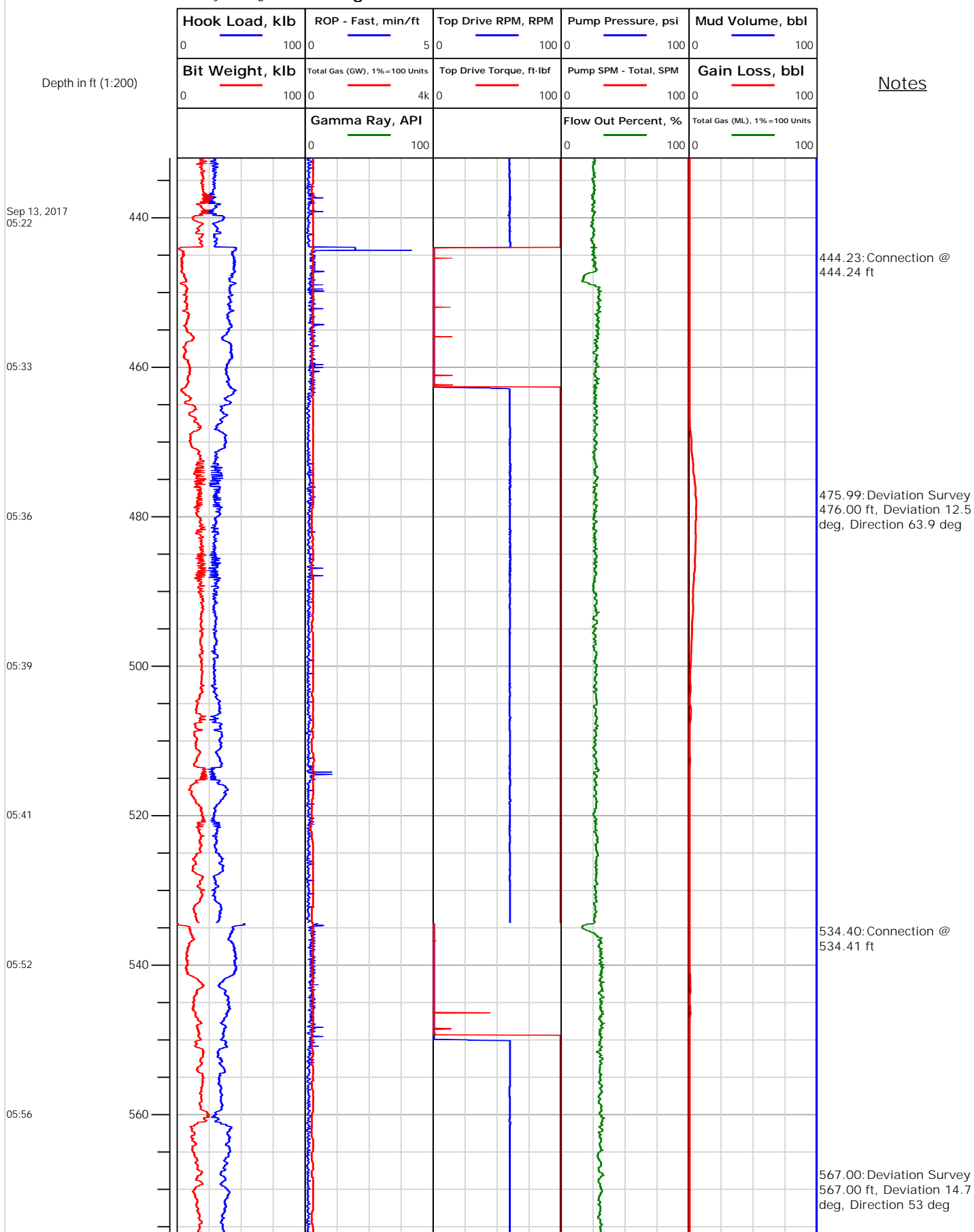
Electronic Drilling Recorder

Operator: Laramie Energy
Contractor: Helmerich & Payne Drlg Co

Well Name: Bruton 19-05E
Rig: 290

Location: SE/4 of NW/4

Notes





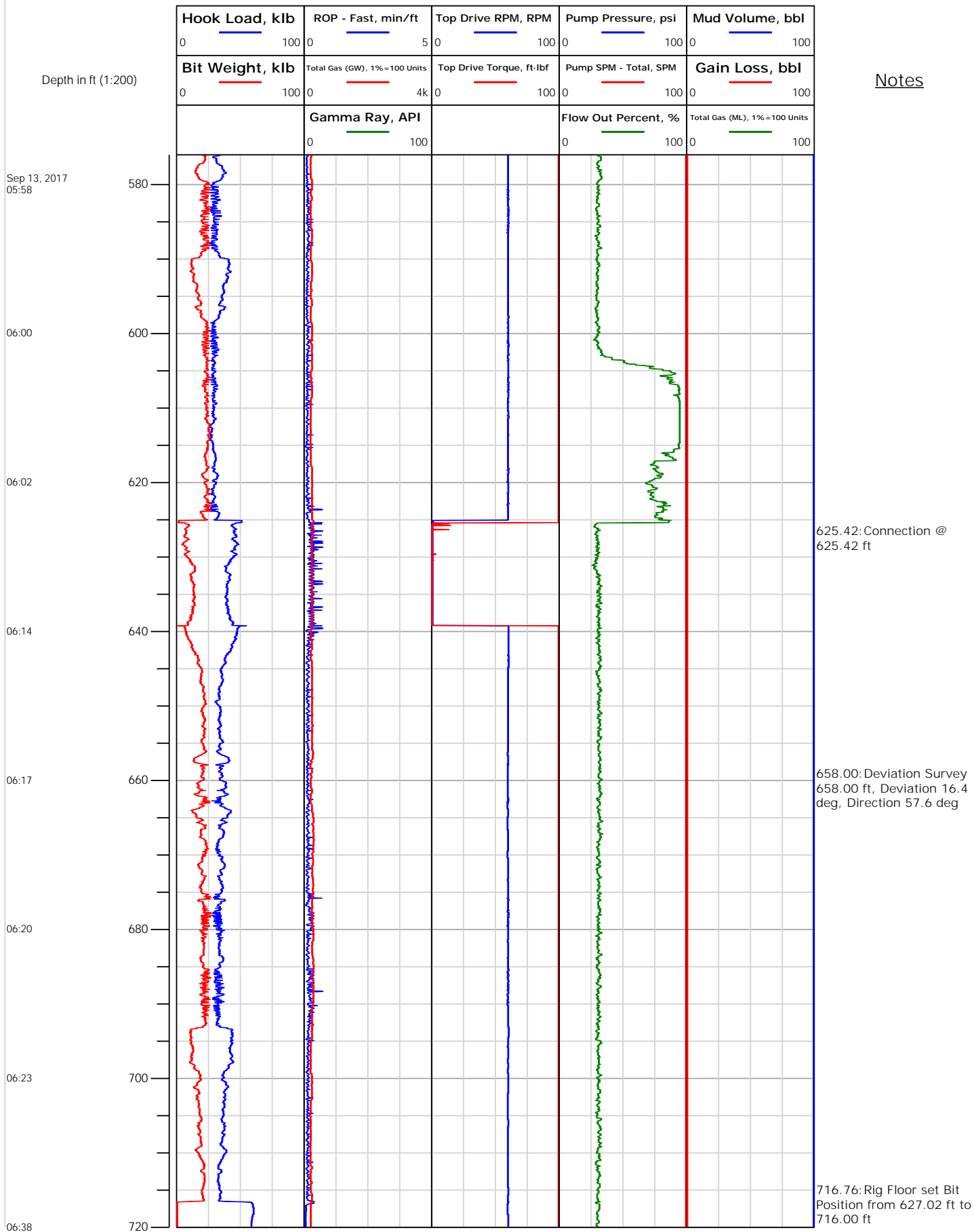
Electronic Drilling Recorder

Operator: Laramie Energy
Contractor: Helmerich & Payne Drlg Co

Well Name: Bruton 19-05E
Rig: 290

Location: SE/4 of NW/4

Notes





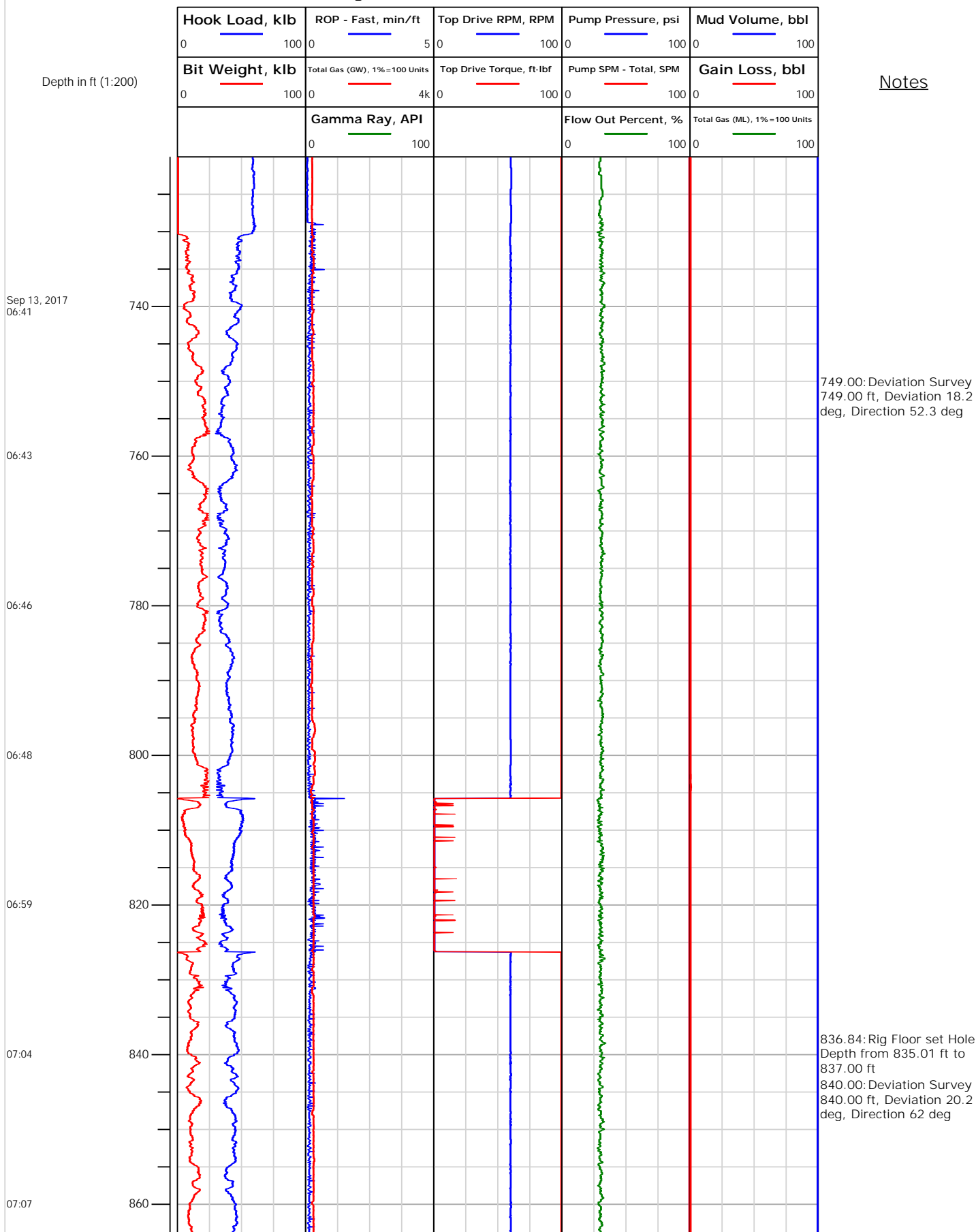
Electronic Drilling Recorder

Operator: Laramie Energy
Contractor: Helmerich & Payne Drlg Co

Well Name: Bruton 19-05E
Rig: 290

Location: SE/4 of NW/4

Notes





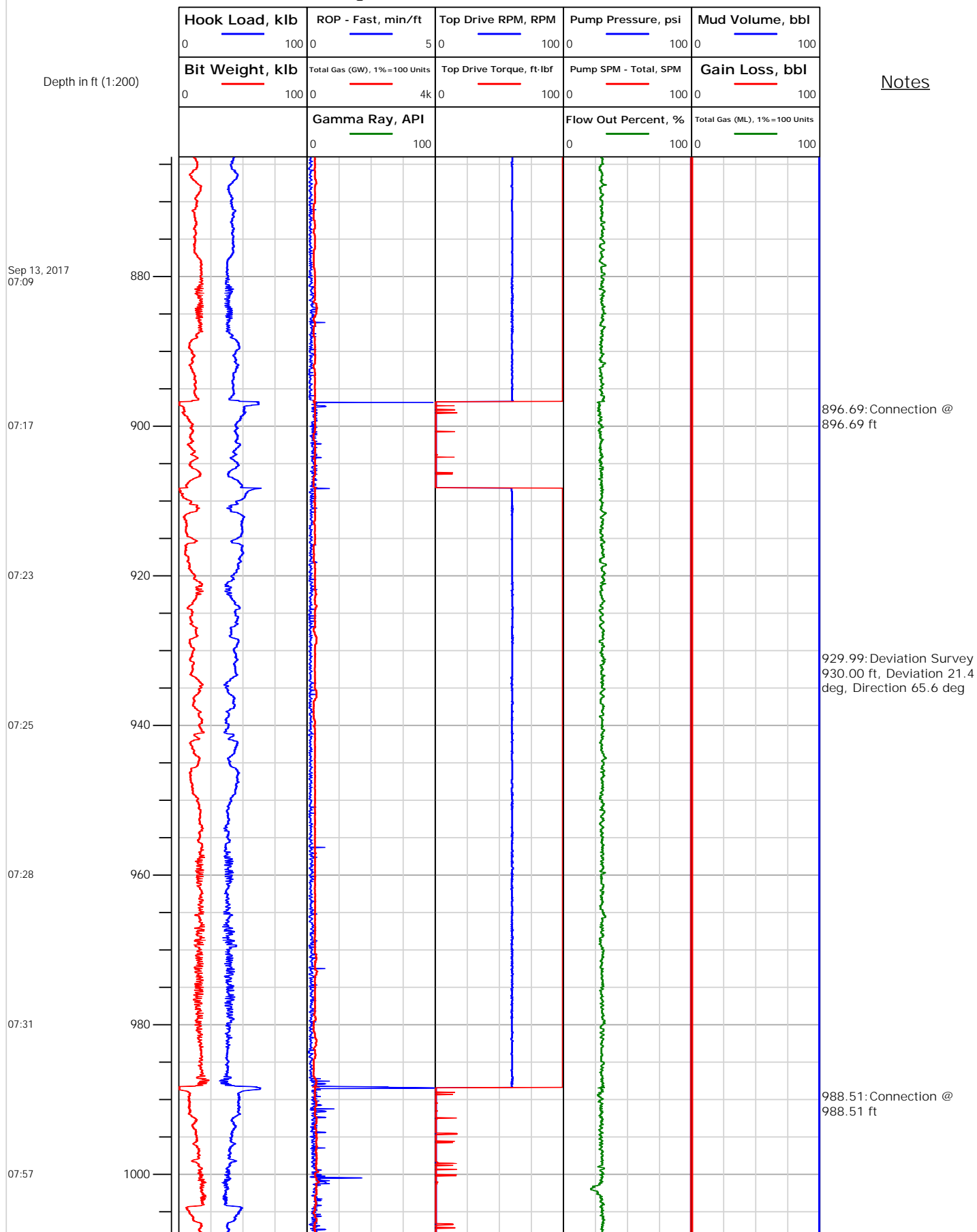
Electronic Drilling Recorder

Operator: Laramie Energy
Contractor: Helmerich & Payne Drlg Co

Well Name: Bruton 19-05E
Rig: 290

Location: SE/4 of NW/4

Notes





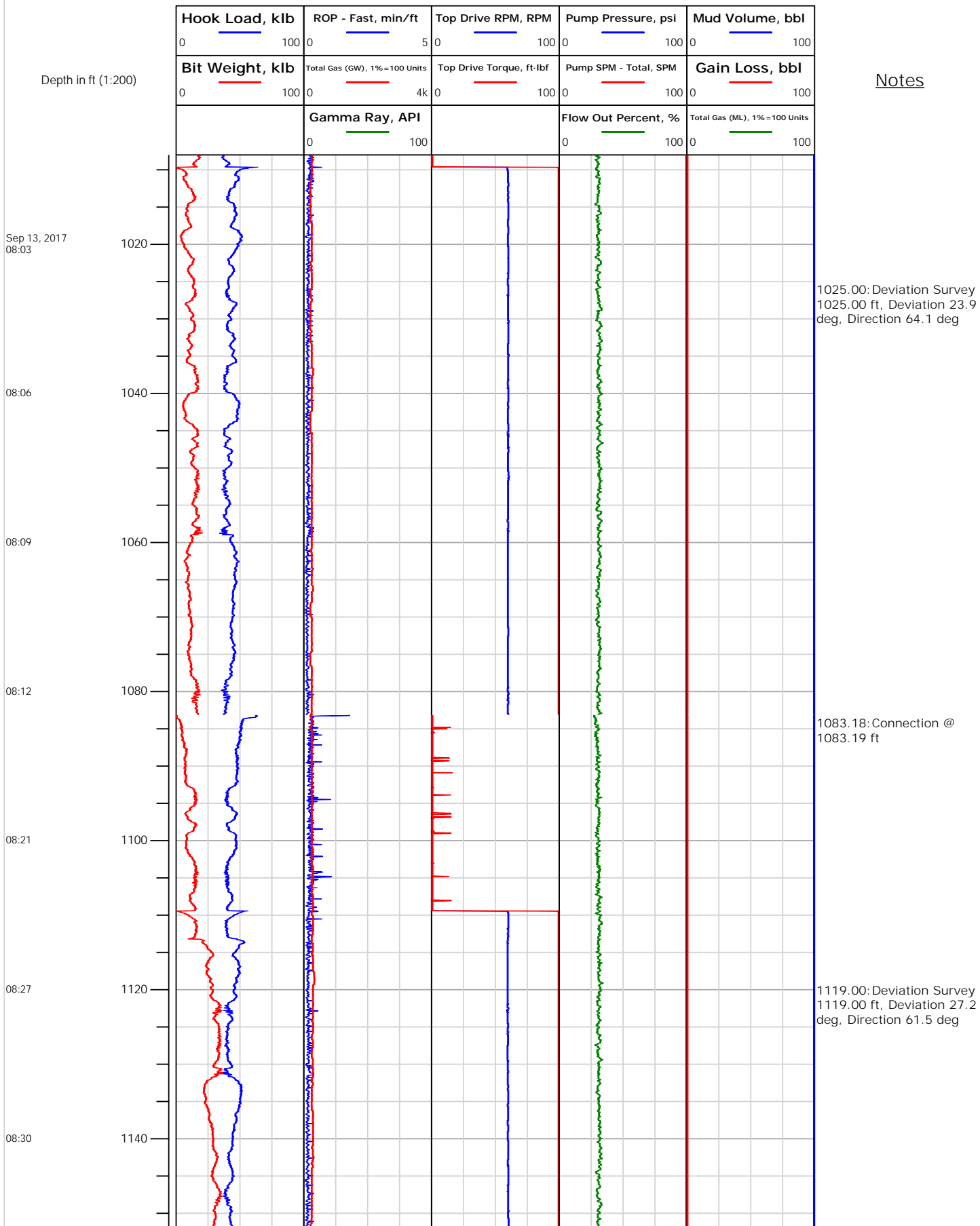
Electronic Drilling Recorder

Operator: Laramie Energy
Contractor: Helmerich & Payne Drlg Co

Well Name: Bruton 19-05E
Rig: 290

Location: SE/4 of NW/4

Notes





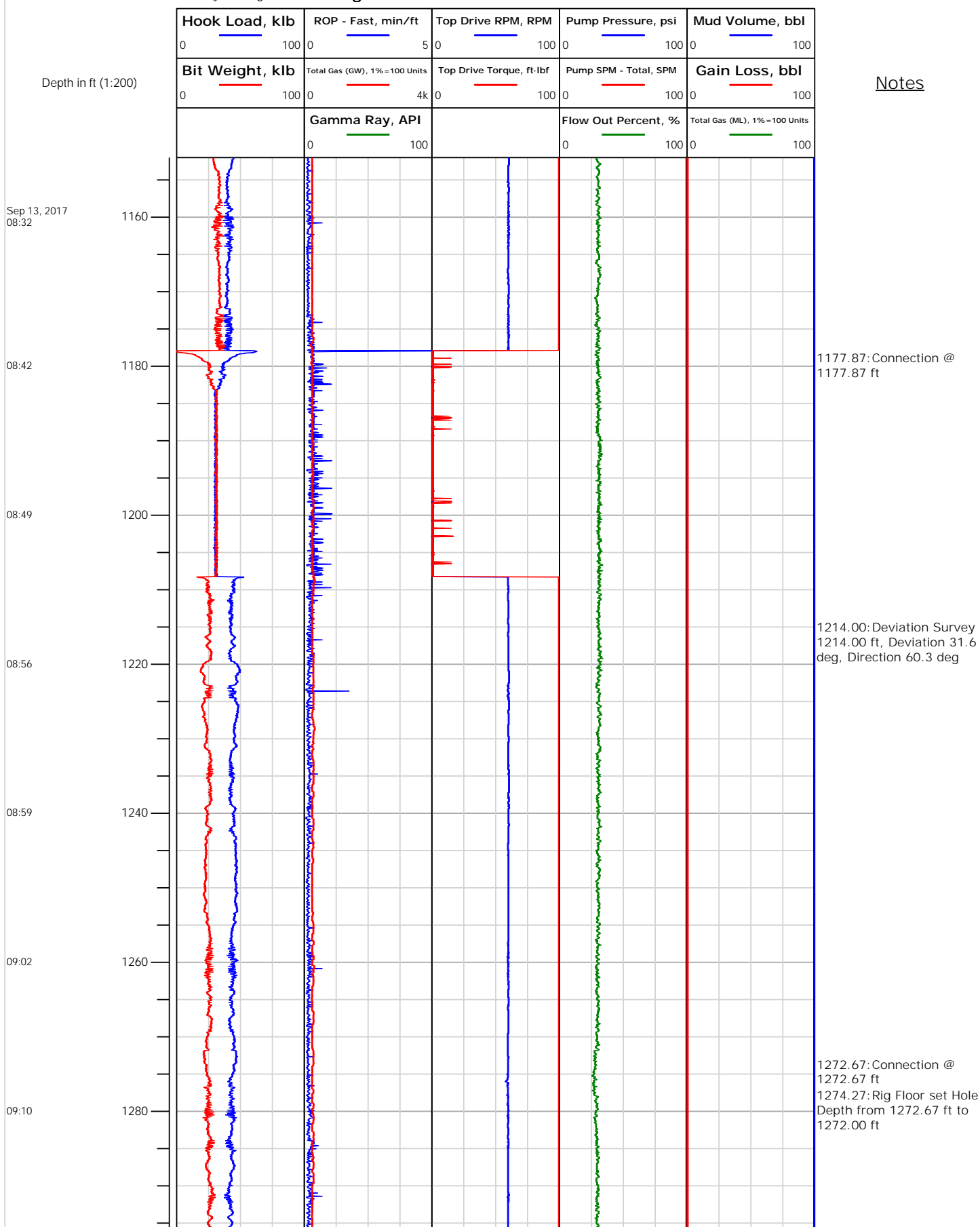
Electronic Drilling Recorder

Operator: Laramie Energy
Contractor: Helmerich & Payne Drlg Co

Well Name: Bruton 19-05E
Rig: 290

Location: SE/4 of NW/4

Notes





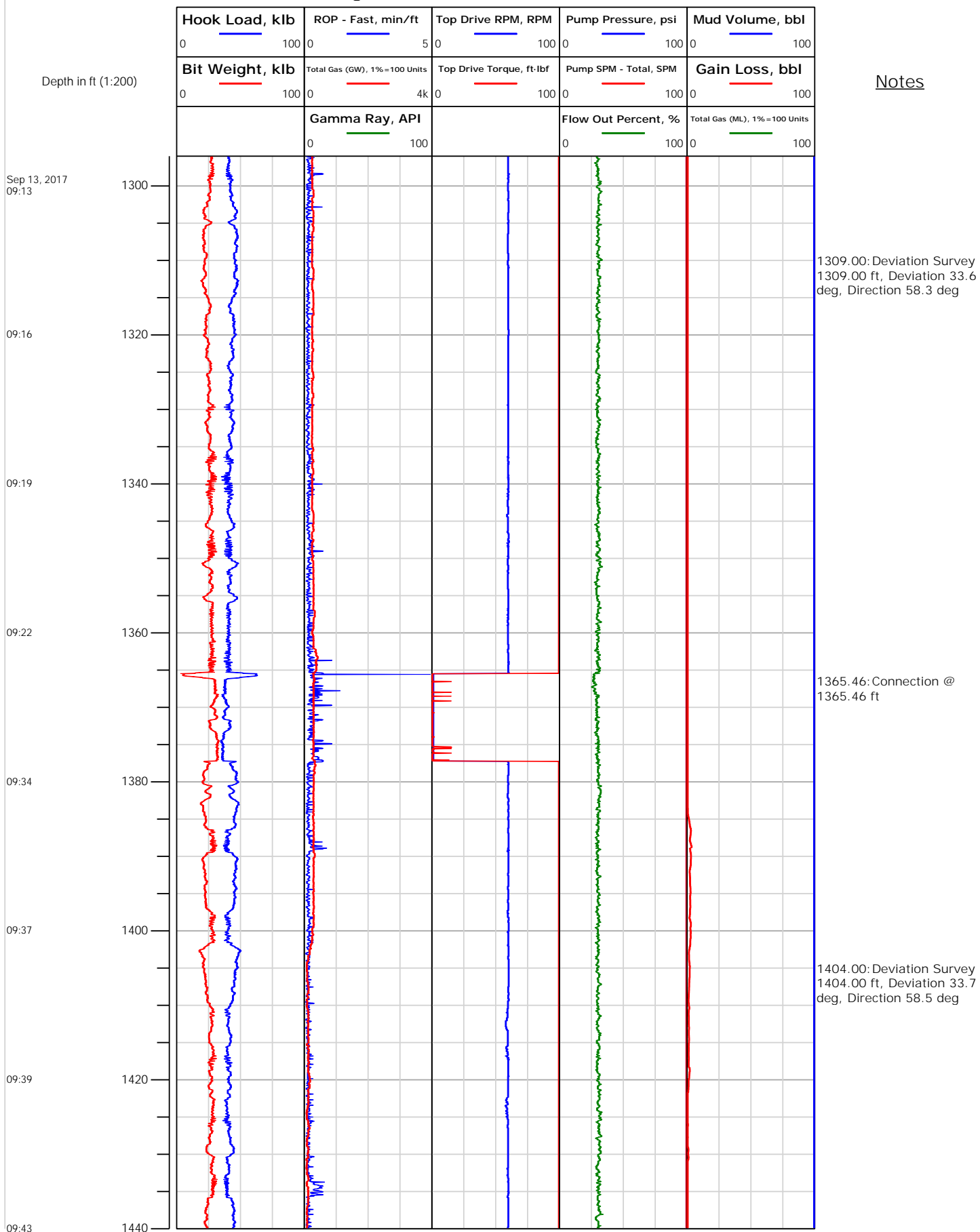
Electronic Drilling Recorder

Operator: Laramie Energy
Contractor: Helmerich & Payne Drlg Co

Well Name: Bruton 19-05E
Rig: 290

Location: SE/4 of NW/4

Notes





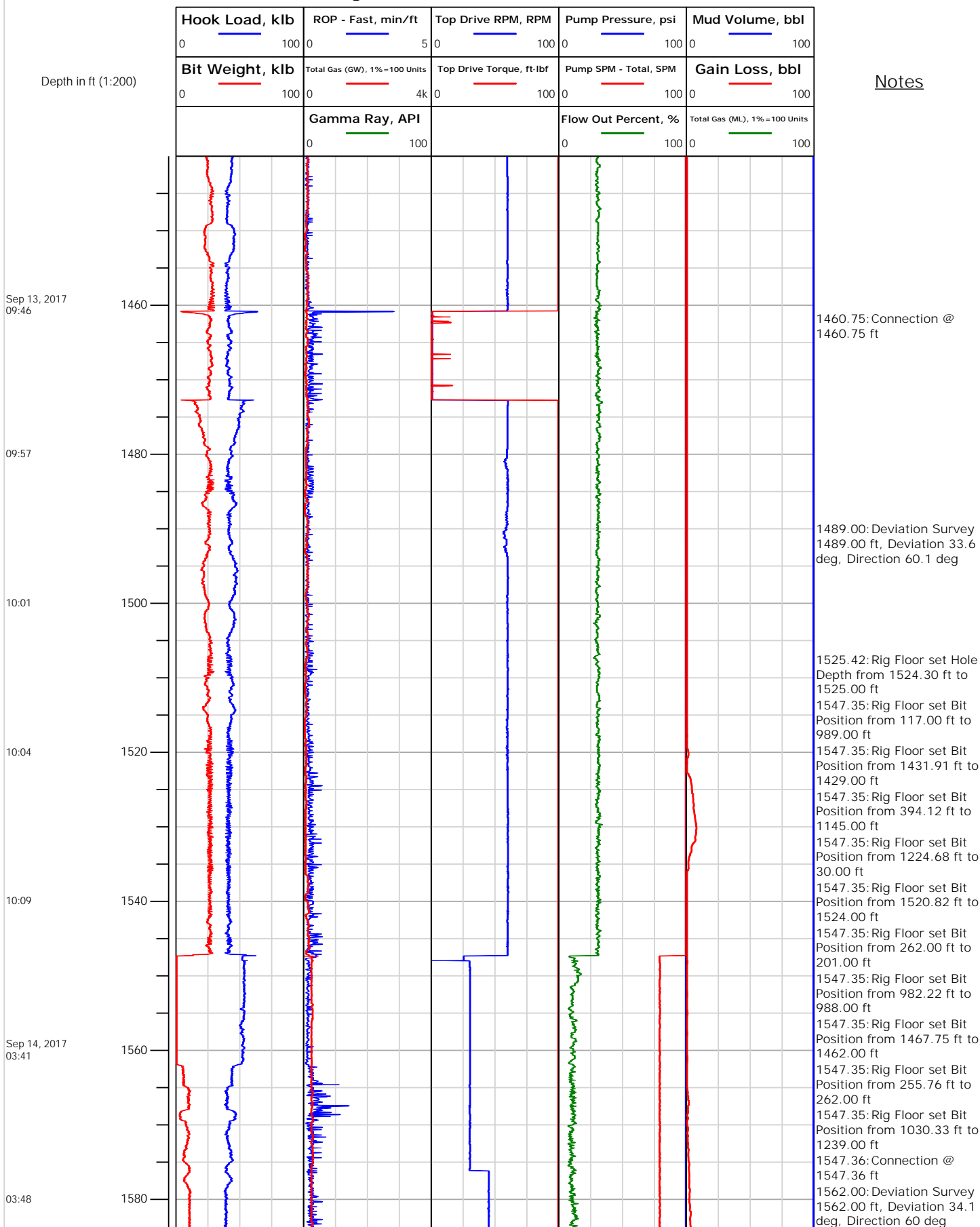
Electronic Drilling Recorder

Operator: Laramie Energy
Contractor: Helmerich & Payne Drlg Co

Well Name: Bruton 19-05E
Rig: 290

Location: SE/4 of NW/4

Notes





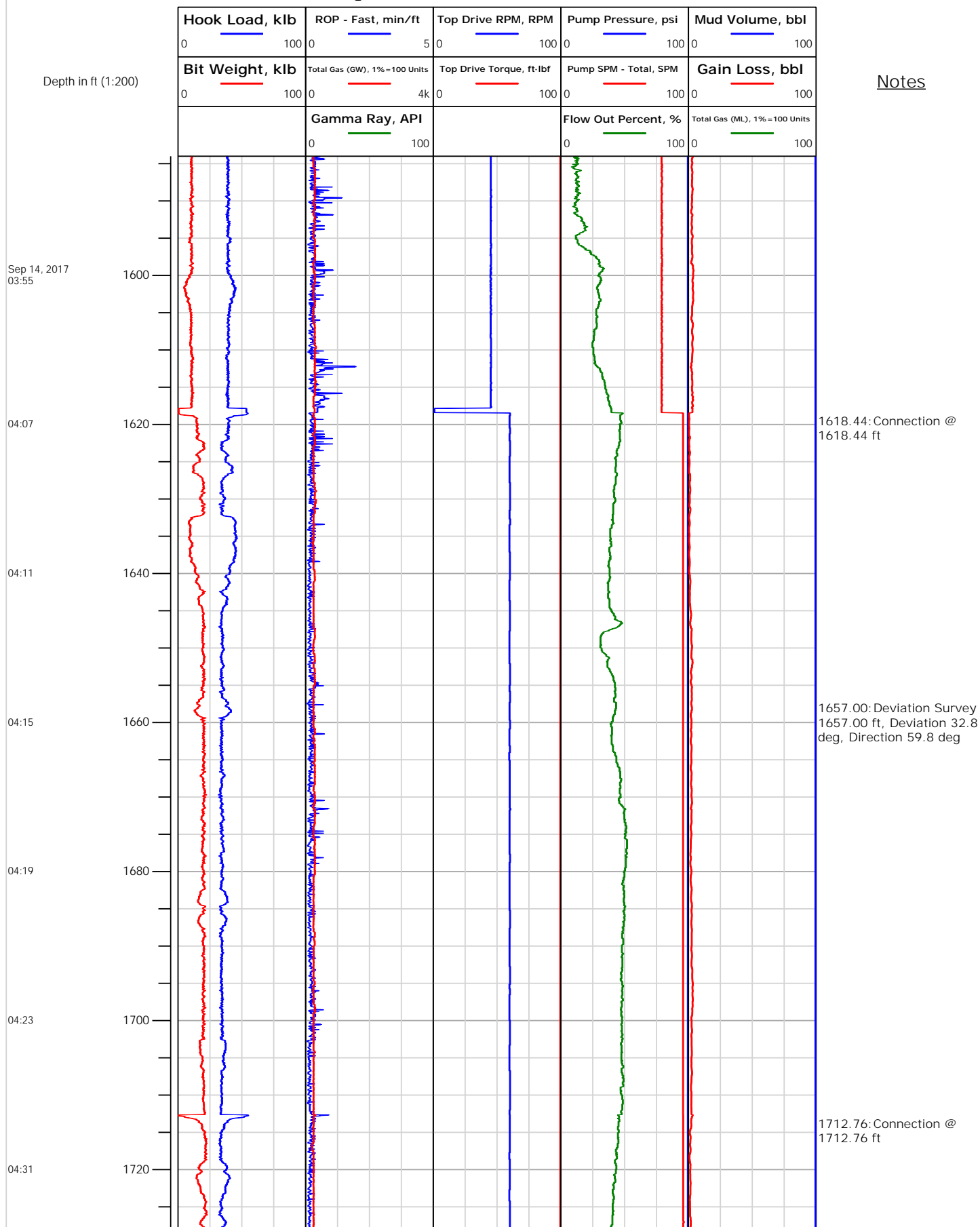
Electronic Drilling Recorder

Operator: Laramie Energy
Contractor: Helmerich & Payne Drlg Co

Well Name: Bruton 19-05E
Rig: 290

Location: SE/4 of NW/4

Notes





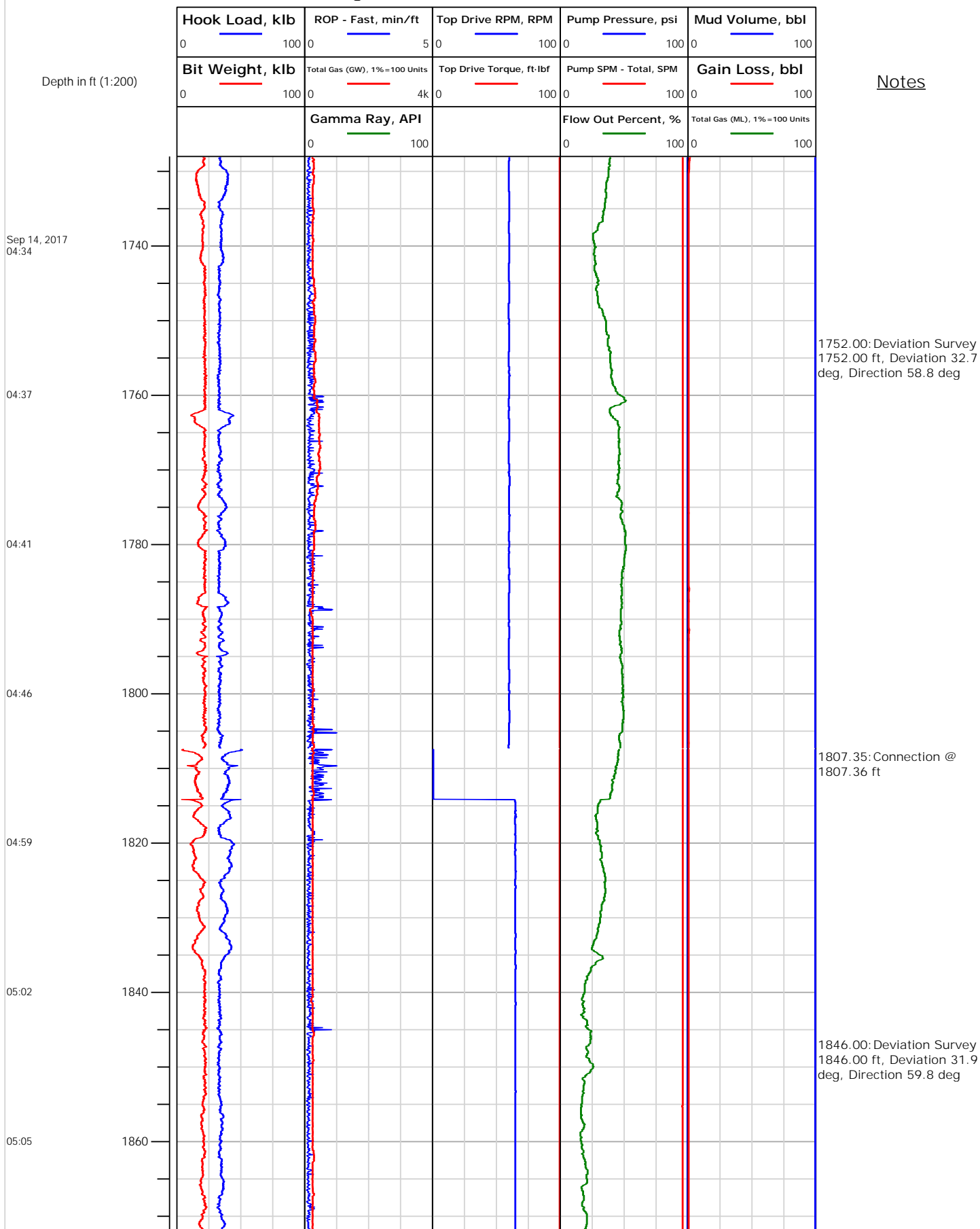
Electronic Drilling Recorder

Operator: Laramie Energy
Contractor: Helmerich & Payne Drlg Co

Well Name: Bruton 19-05E
Rig: 290

Location: SE/4 of NW/4

Notes





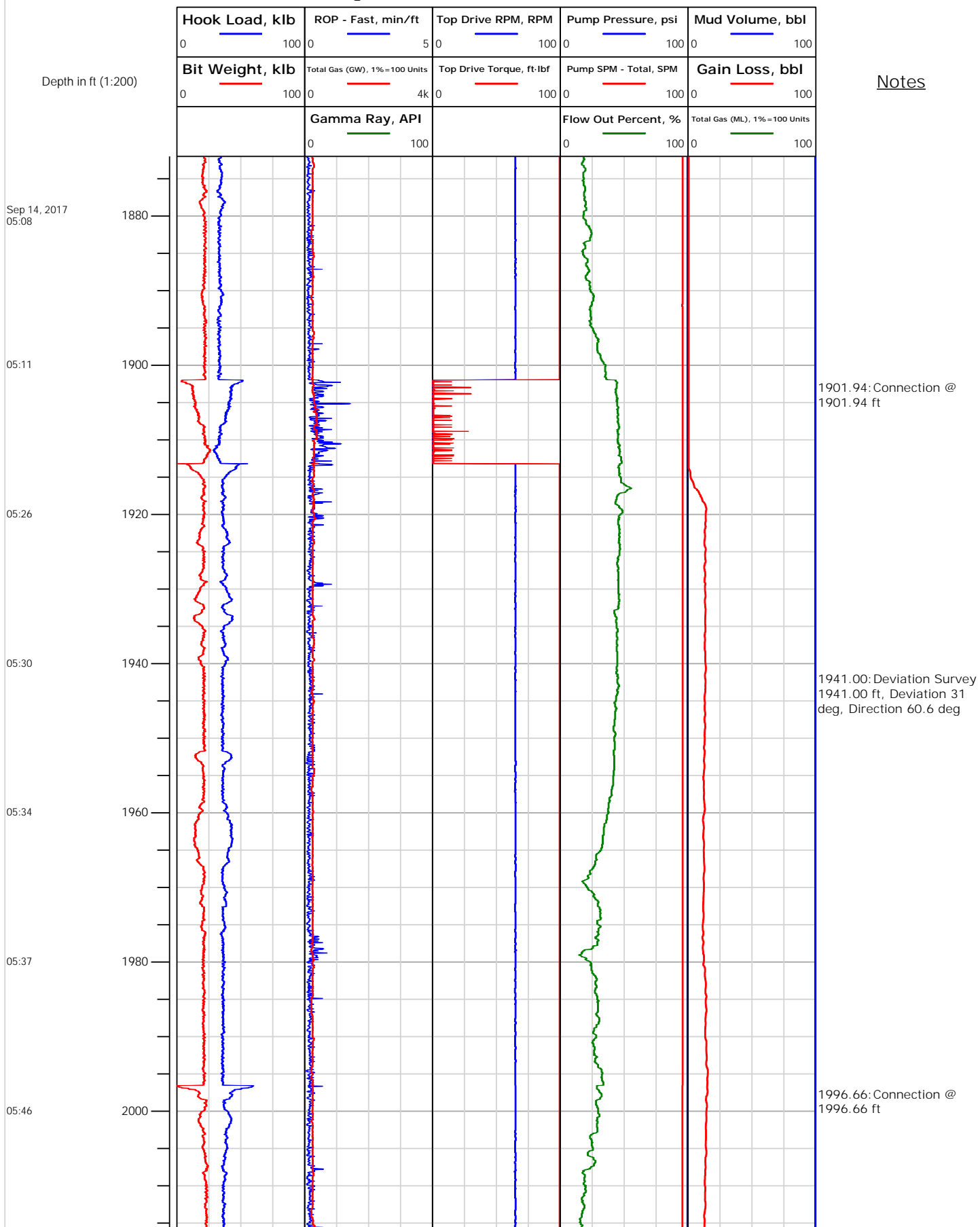
Electronic Drilling Recorder

Operator: Laramie Energy
Contractor: Helmerich & Payne Drlg Co

Well Name: Bruton 19-05E
Rig: 290

Location: SE/4 of NW/4

Notes





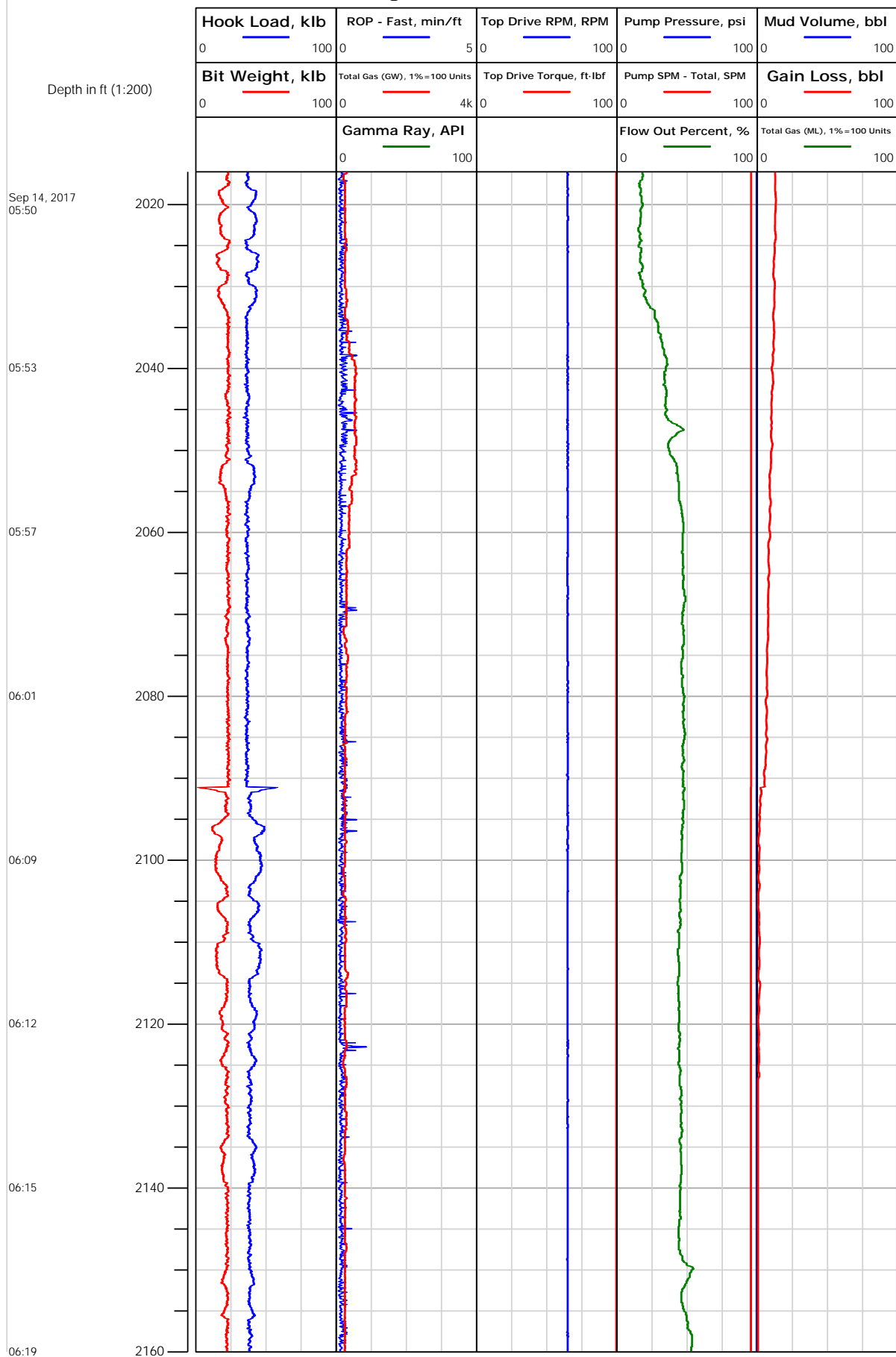
Electronic Drilling Recorder

Operator: Laramie Energy
Contractor: Helmerich & Payne Drlg Co

Well Name: Bruton 19-05E
Rig: 290

Location: SE/4 of NW/4

Notes





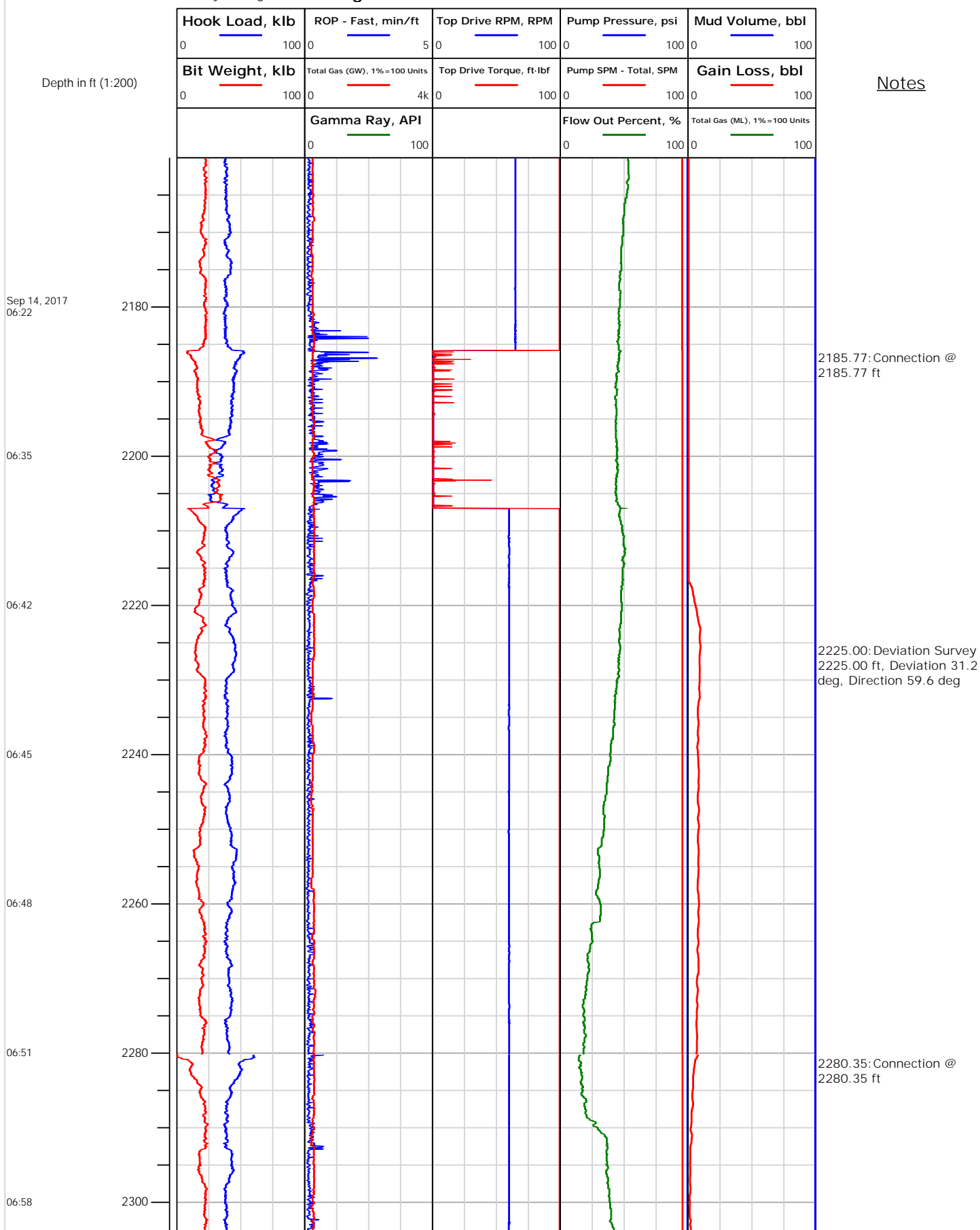
Electronic Drilling Recorder

Operator: Laramie Energy
Contractor: Helmerich & Payne Drlg Co

Well Name: Bruton 19-05E
Rig: 290

Location: SE/4 of NW/4

Notes





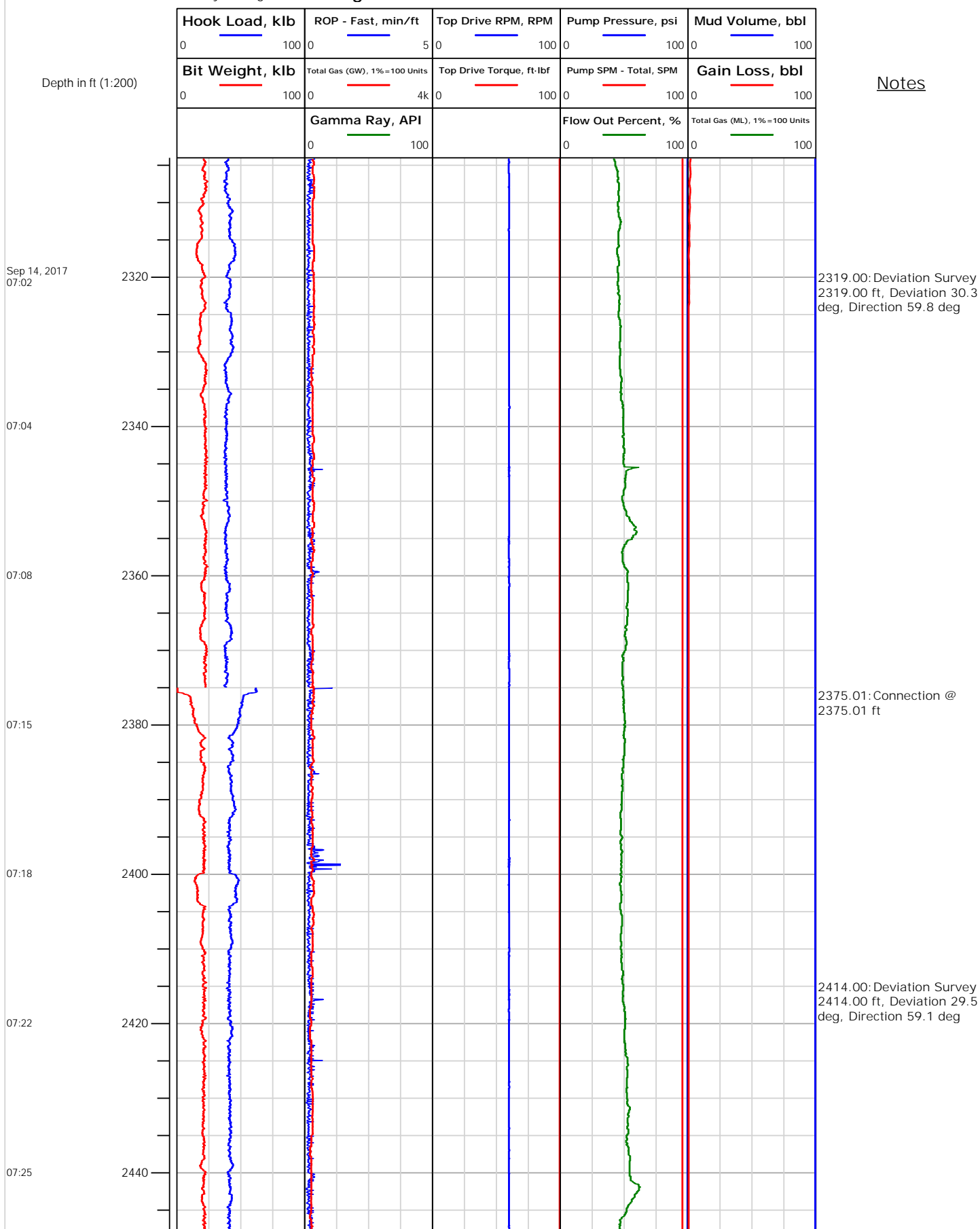
Electronic Drilling Recorder

Operator: Laramie Energy
Contractor: Helmerich & Payne Drlg Co

Well Name: Bruton 19-05E
Rig: 290

Location: SE/4 of NW/4

Notes





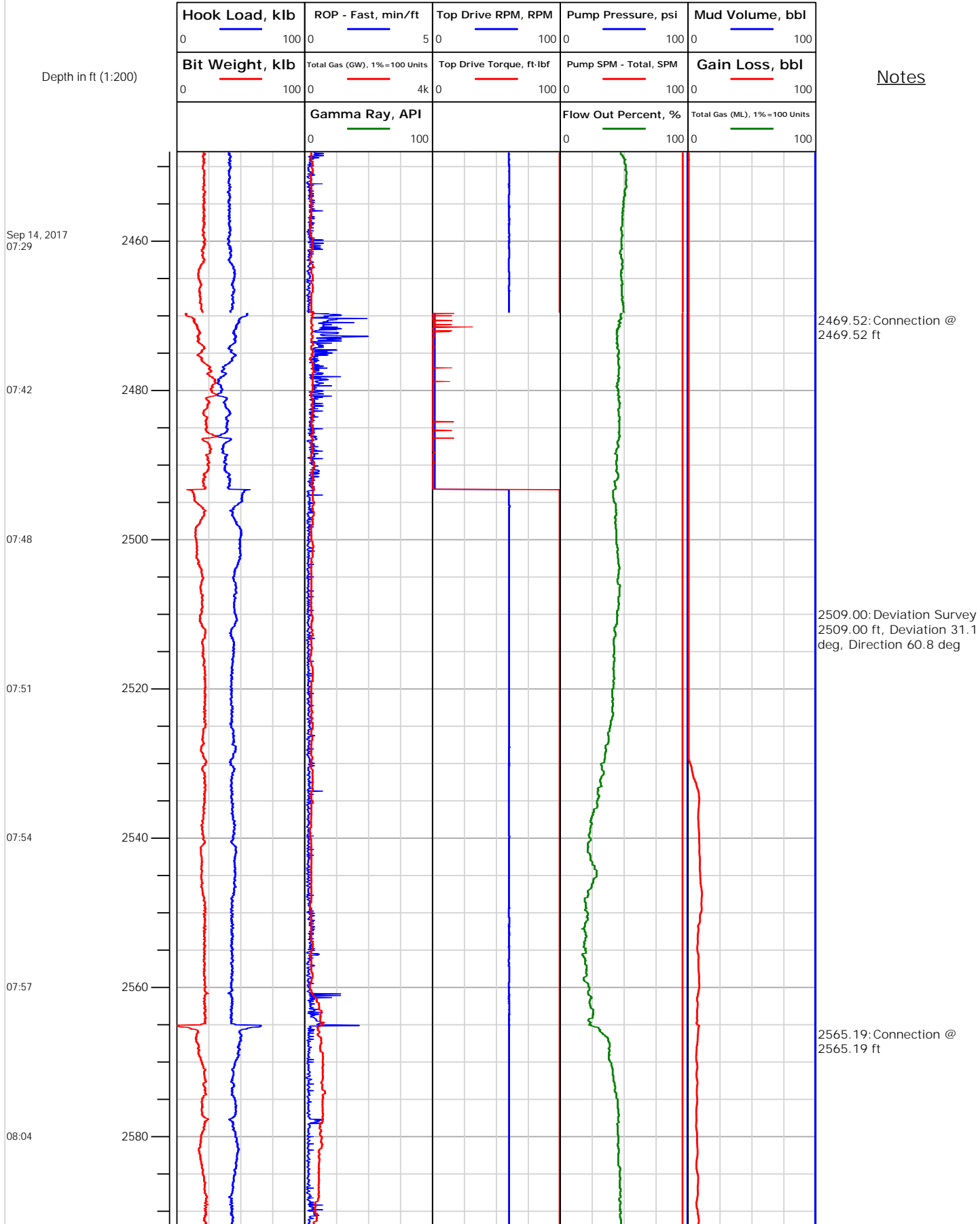
Electronic Drilling Recorder

Operator: Laramie Energy
Contractor: Helmerich & Payne Drlg Co

Well Name: Bruton 19-05E
Rig: 290

Location: SE/4 of NW/4

Notes





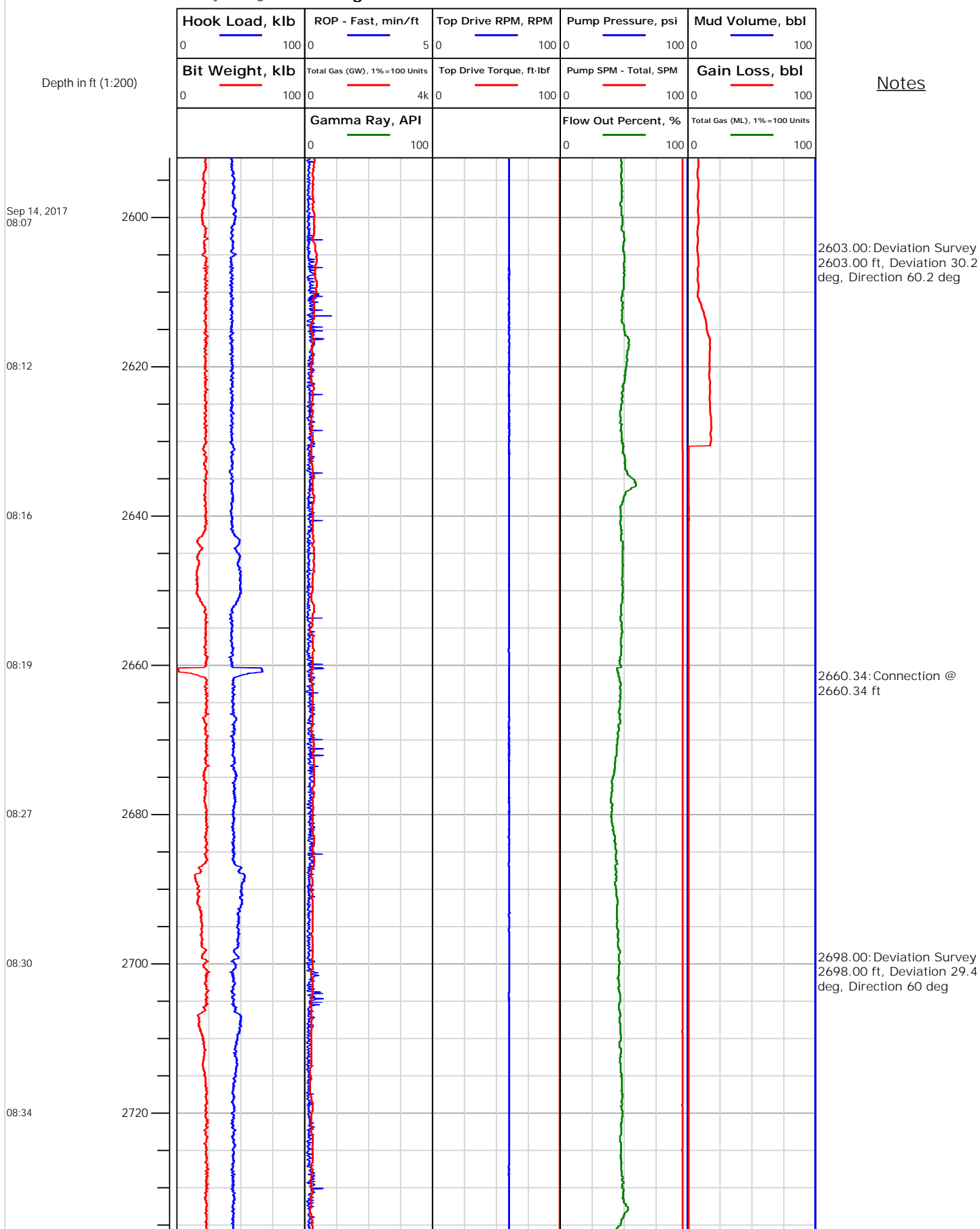
Electronic Drilling Recorder

Operator: Laramie Energy
Contractor: Helmerich & Payne Drlg Co

Well Name: Bruton 19-05E
Rig: 290

Location: SE/4 of NW/4

Notes





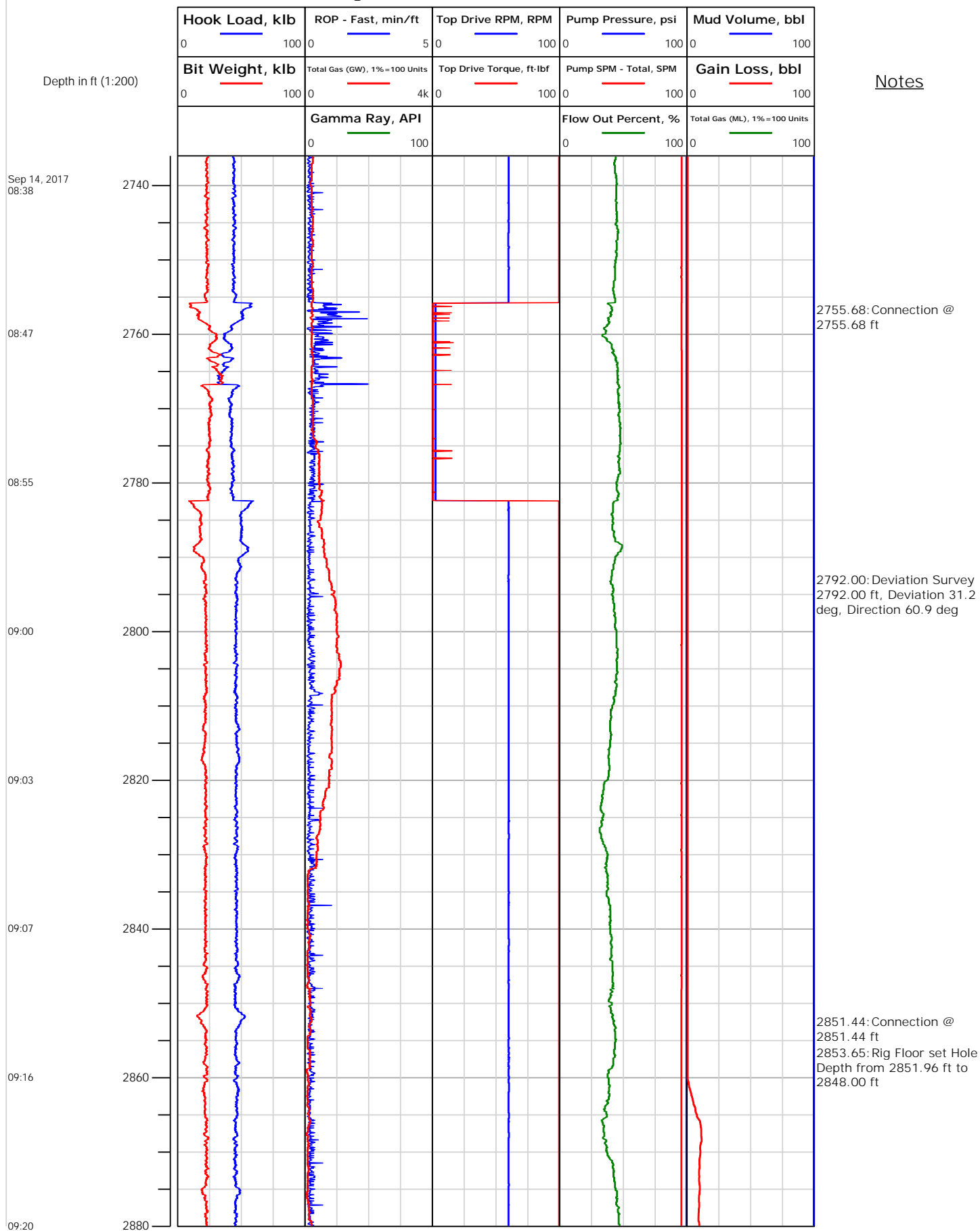
Electronic Drilling Recorder

Operator: Laramie Energy
Contractor: Helmerich & Payne Drlg Co

Well Name: Bruton 19-05E
Rig: 290

Location: SE/4 of NW/4

Notes





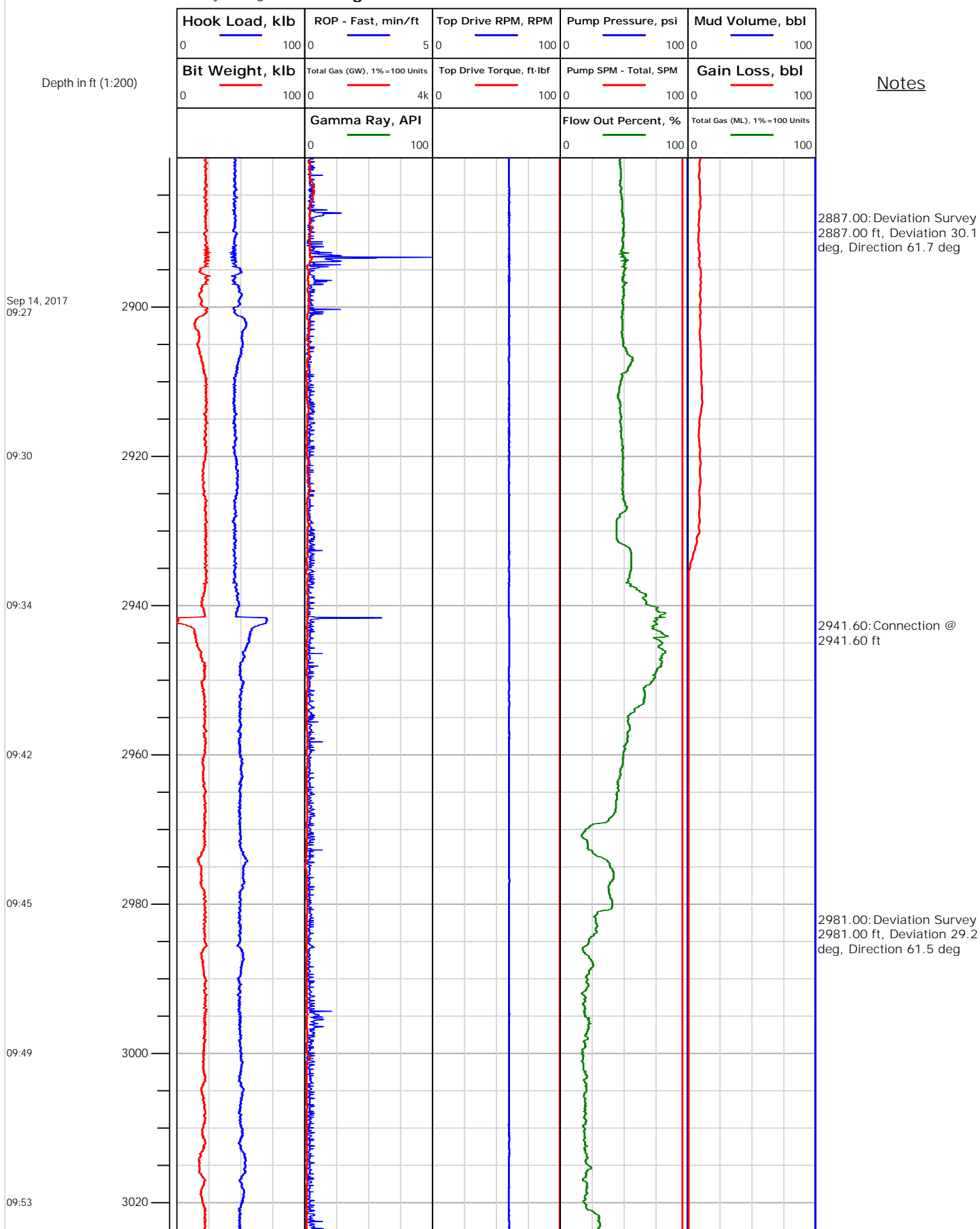
Electronic Drilling Recorder

Operator: Laramie Energy
Contractor: Helmerich & Payne Drlg Co

Well Name: Bruton 19-05E
Rig: 290

Location: SE/4 of NW/4

Notes





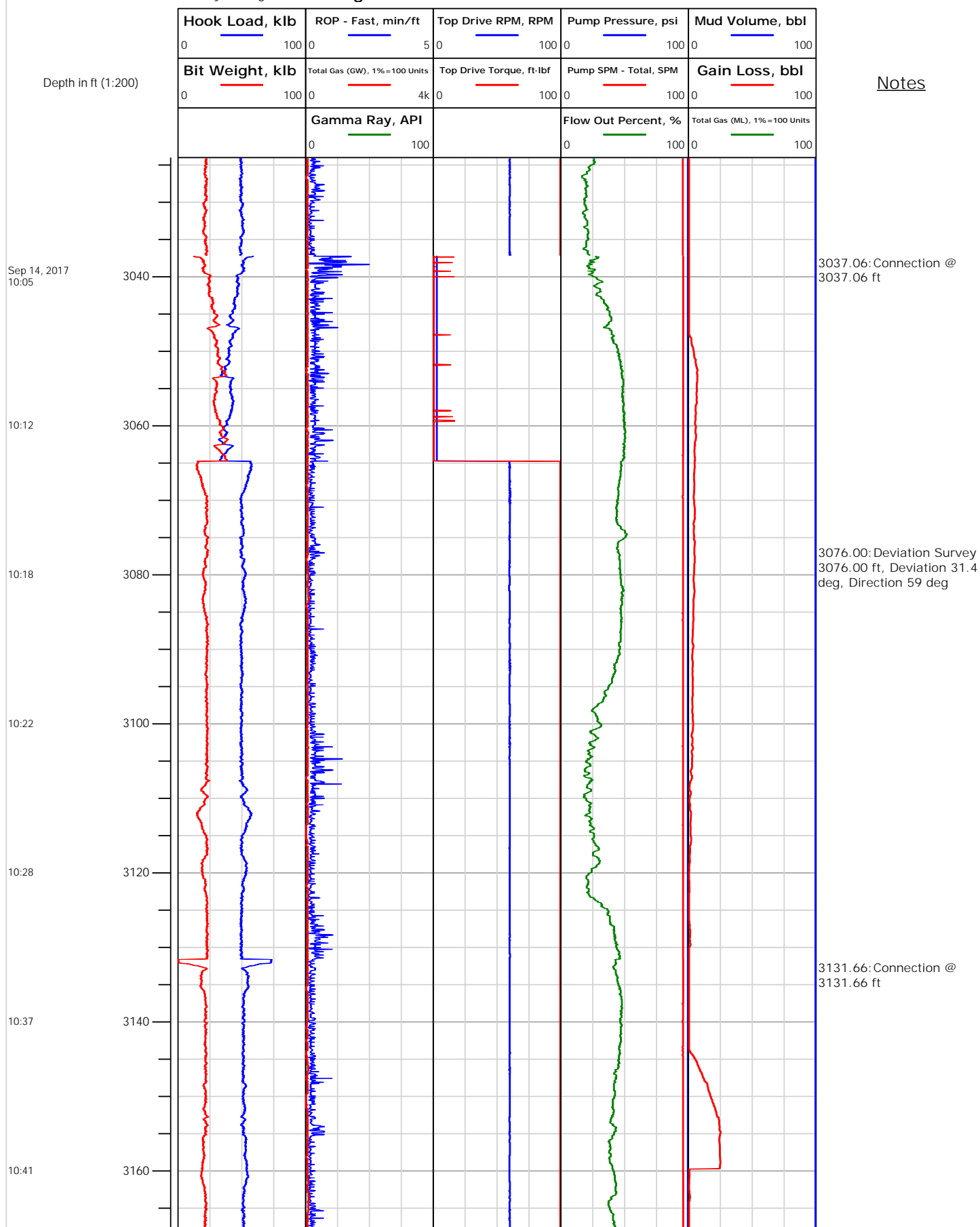
Electronic Drilling Recorder

Operator: Laramie Energy
Contractor: Helmerich & Payne Drlg Co

Well Name: Bruton 19-05E
Rig: 290

Location: SE/4 of NW/4

Notes





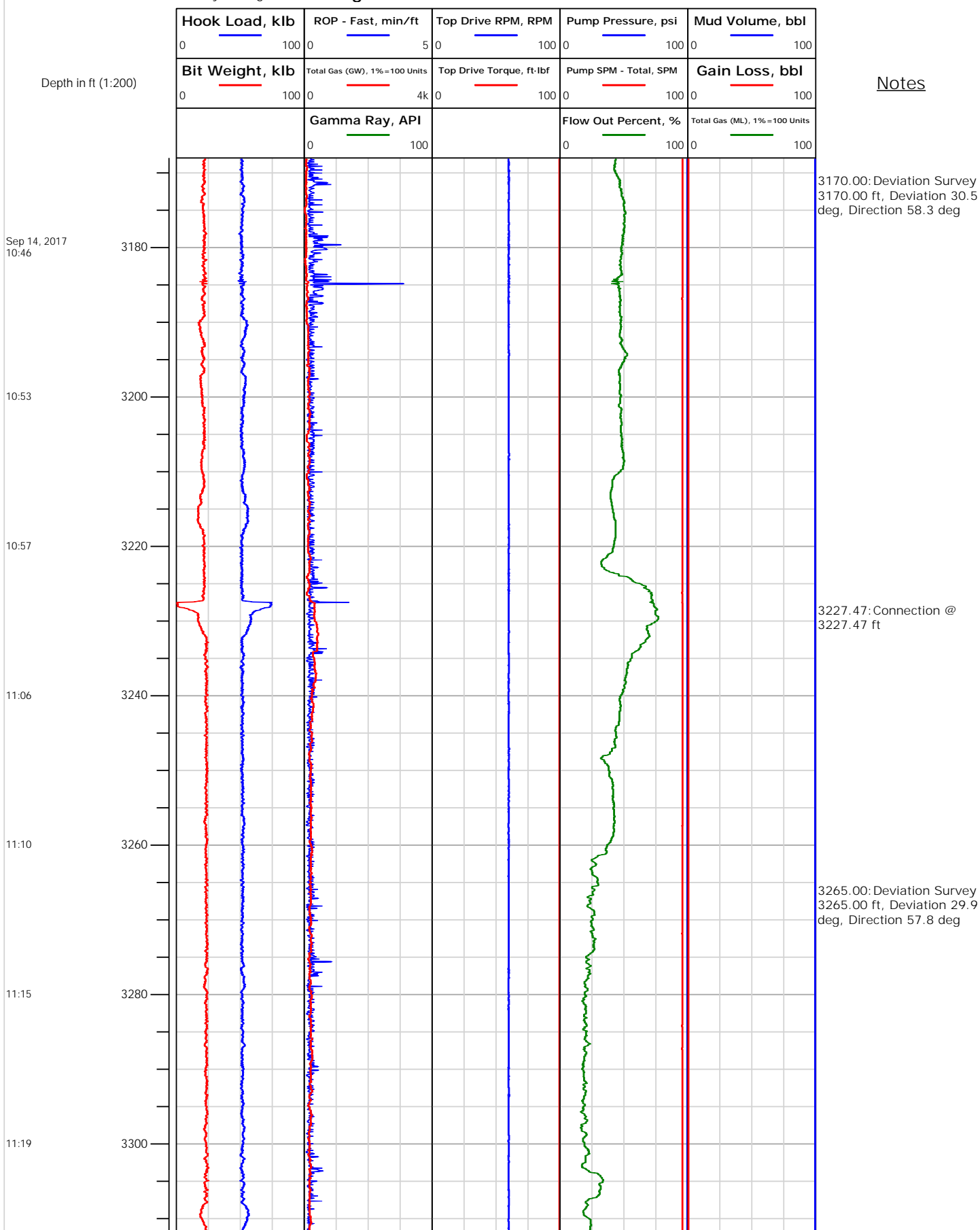
Electronic Drilling Recorder

Operator: Laramie Energy
Contractor: Helmerich & Payne Drlg Co

Well Name: Bruton 19-05E
Rig: 290

Location: SE/4 of NW/4

Notes



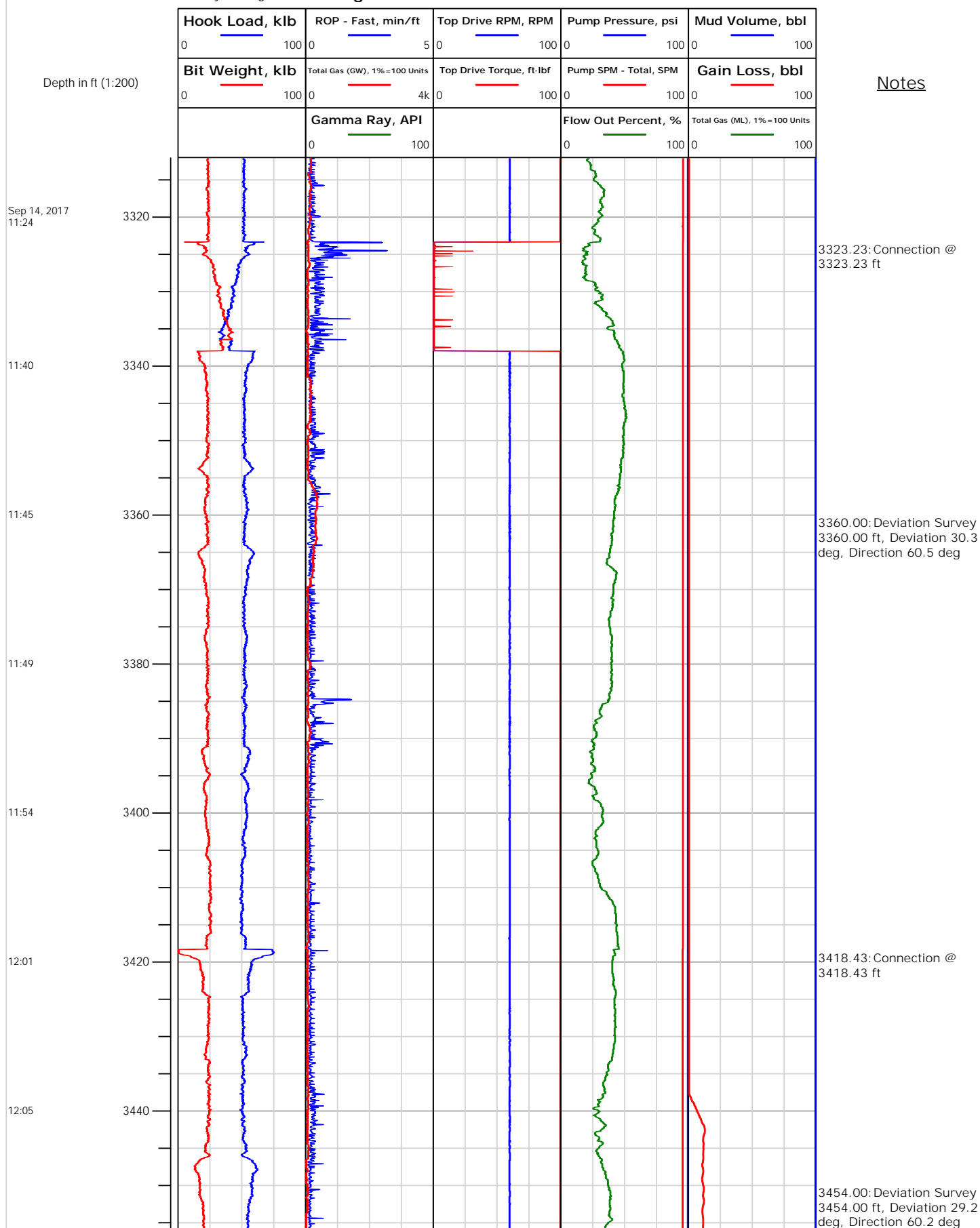


Electronic Drilling Recorder

Operator: Laramie Energy
Contractor: Helmerich & Payne Drlg Co

Well Name: Bruton 19-05E
Rig: 290

Location: SE/4 of NW/4





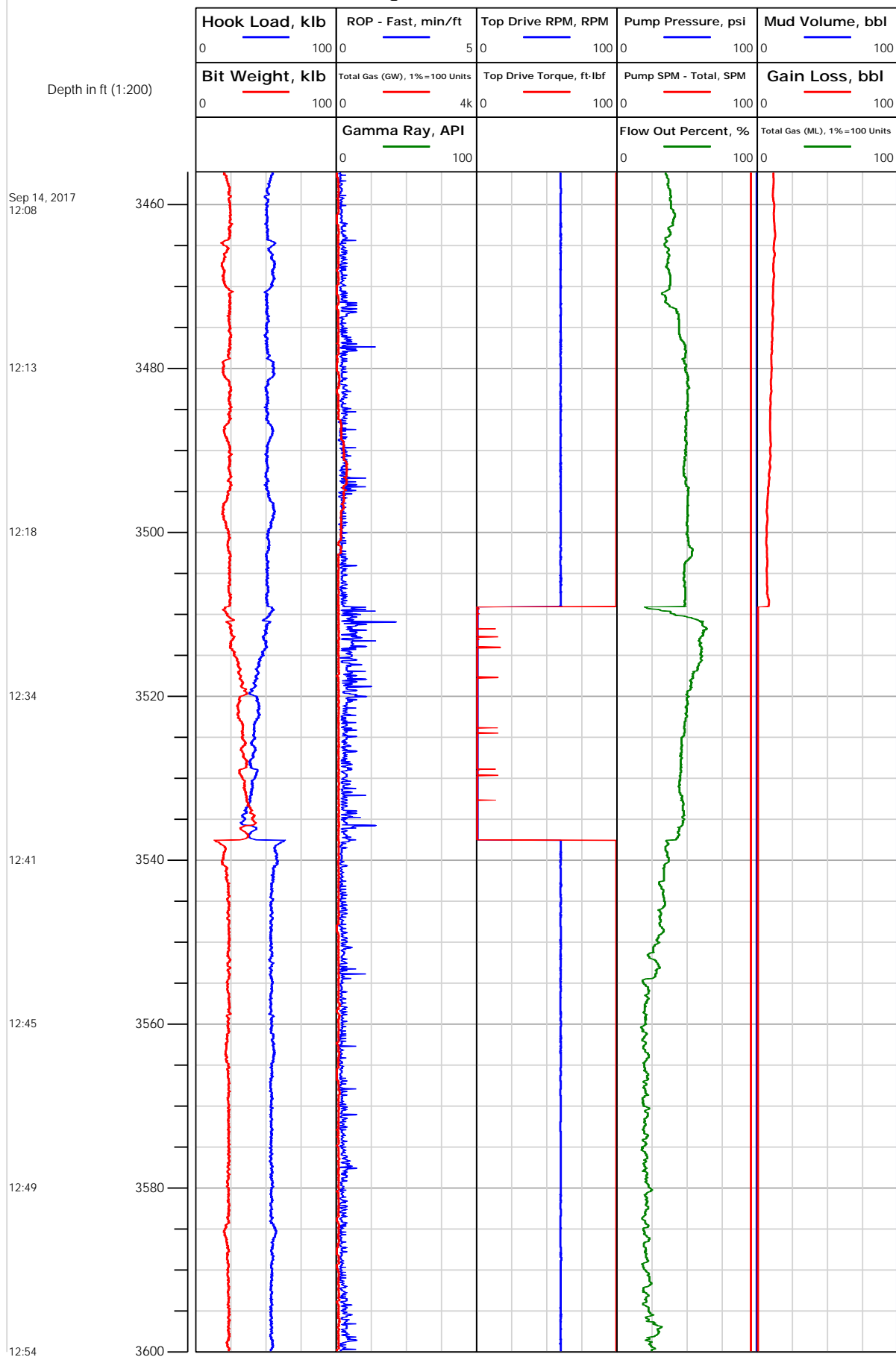
Electronic Drilling Recorder

Operator: Laramie Energy
Contractor: Helmerich & Payne Drlg Co

Well Name: Bruton 19-05E
Rig: 290

Location: SE/4 of NW/4

Notes





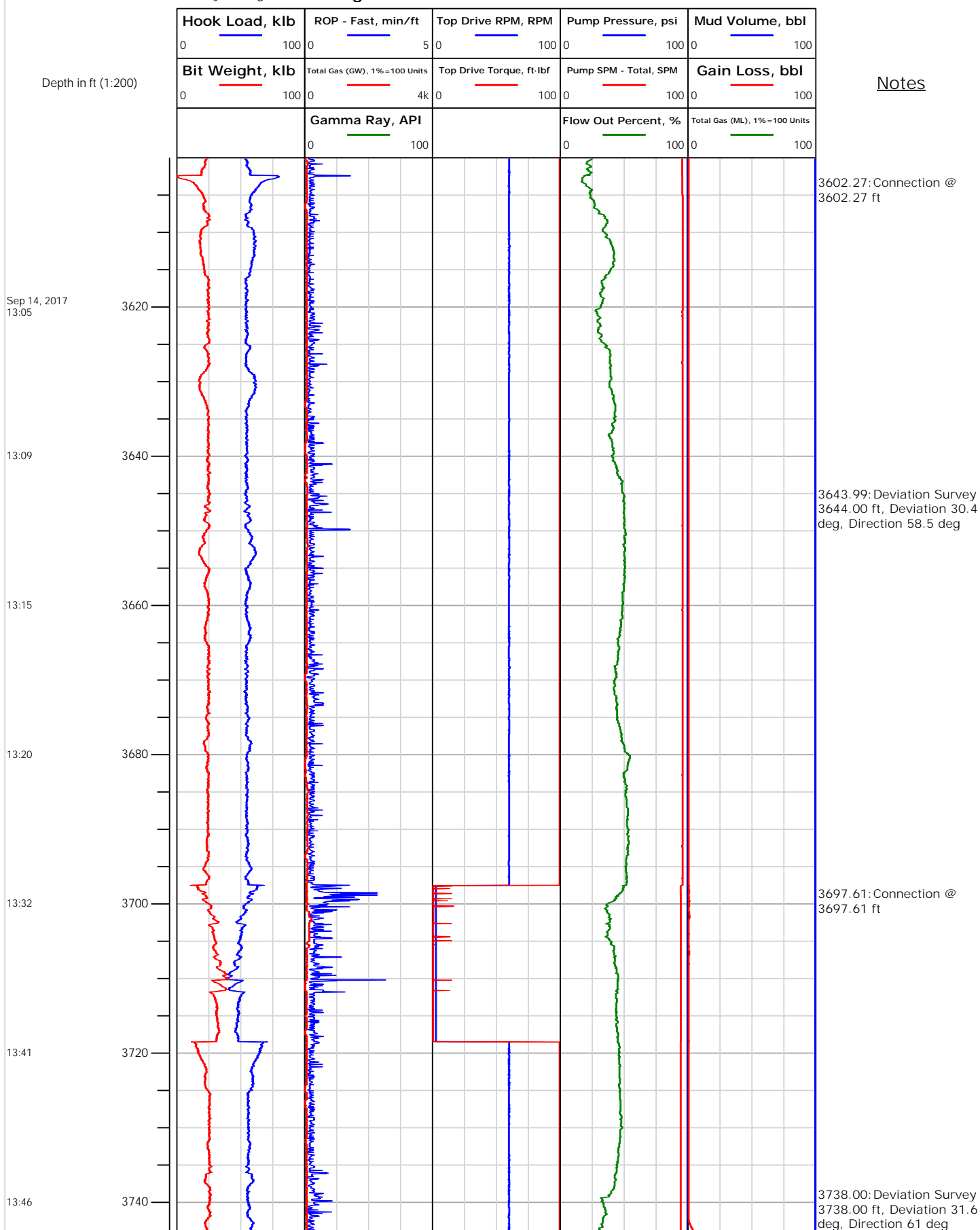
Electronic Drilling Recorder

Operator: Laramie Energy
Contractor: Helmerich & Payne Drlg Co

Well Name: Bruton 19-05E
Rig: 290

Location: SE/4 of NW/4

Notes





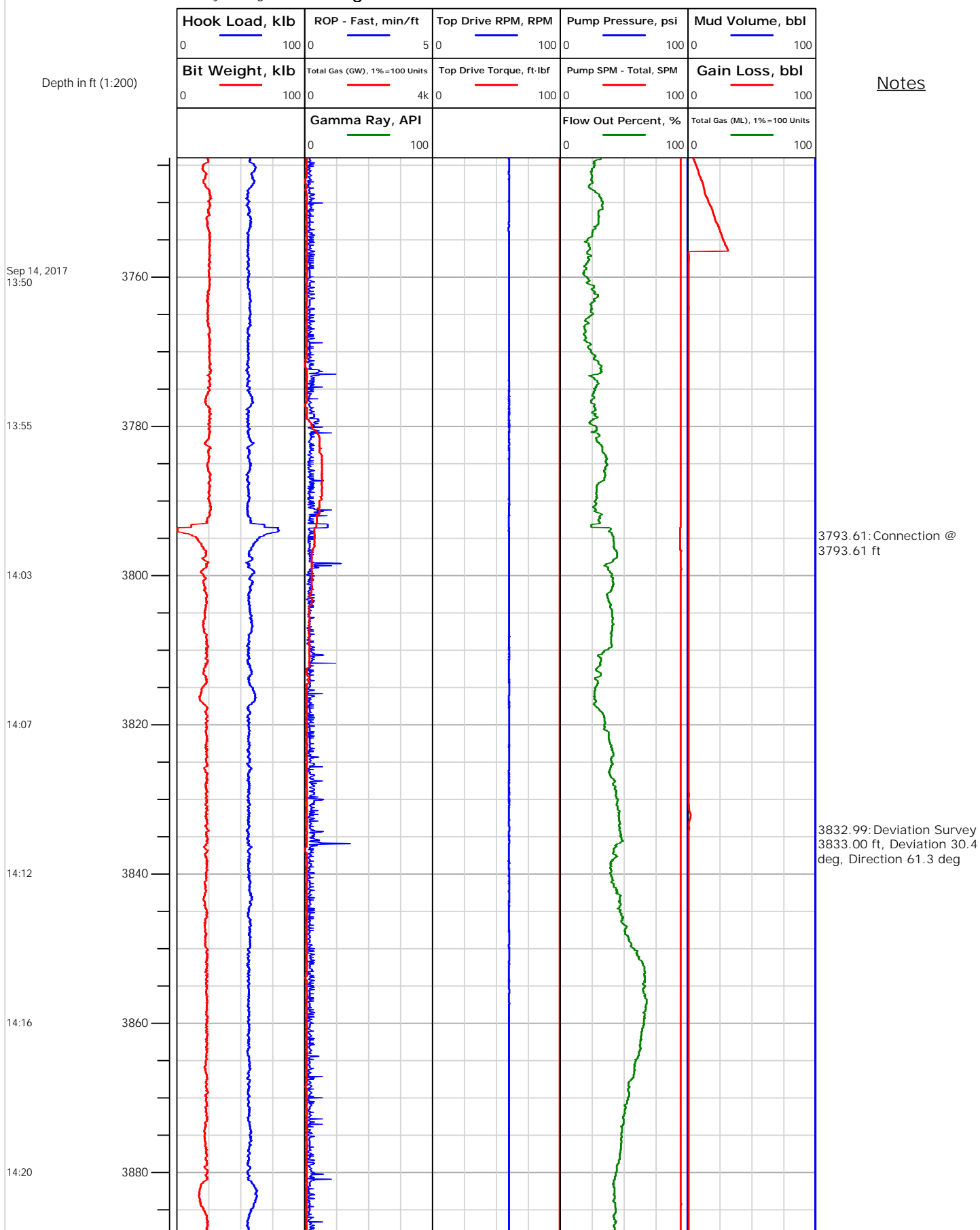
Electronic Drilling Recorder

Operator: Laramie Energy
Contractor: Helmerich & Payne Drlg Co

Well Name: Bruton 19-05E
Rig: 290

Location: SE/4 of NW/4

Notes





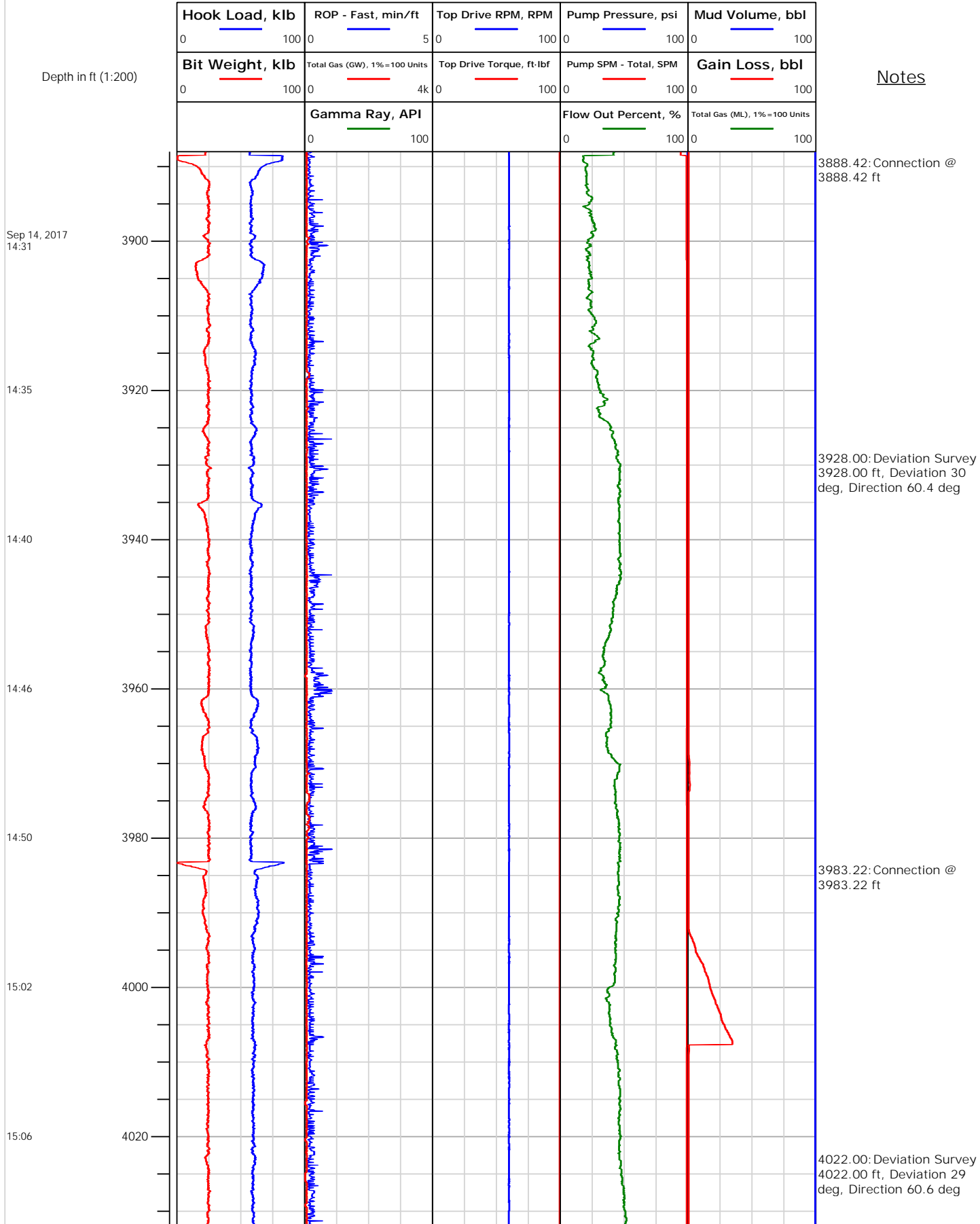
Electronic Drilling Recorder

Operator: Laramie Energy
Contractor: Helmerich & Payne Drlg Co

Well Name: Bruton 19-05E
Rig: 290

Location: SE/4 of NW/4

Notes





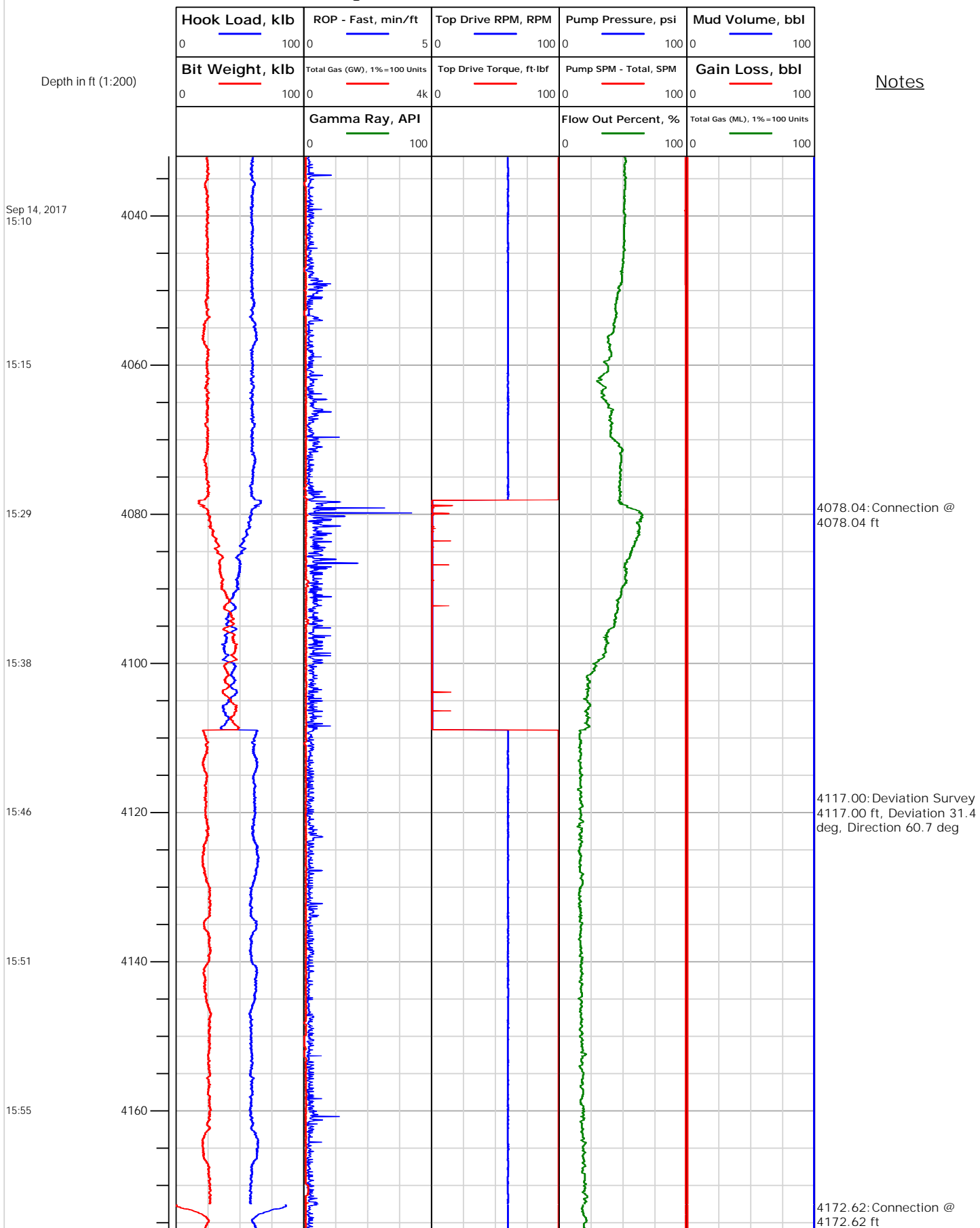
Electronic Drilling Recorder

Operator: Laramie Energy
Contractor: Helmerich & Payne Drlg Co

Well Name: Bruton 19-05E
Rig: 290

Location: SE/4 of NW/4

Notes



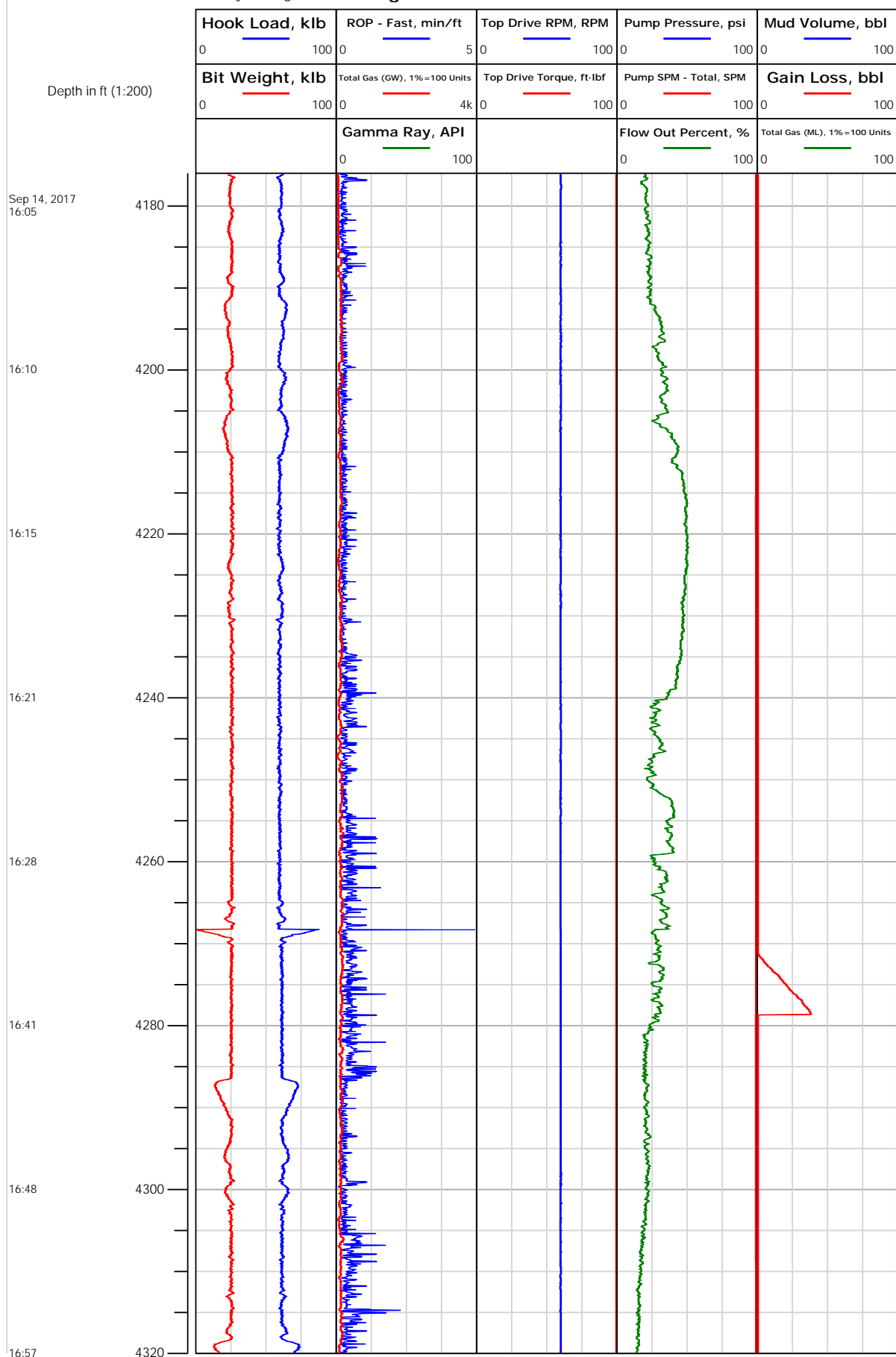


Electronic Drilling Recorder

Operator: Laramie Energy
Contractor: Helmerich & Payne Drlg Co

Well Name: Bruton 19-05E
Rig: 290

Location: SE/4 of NW/4



Notes



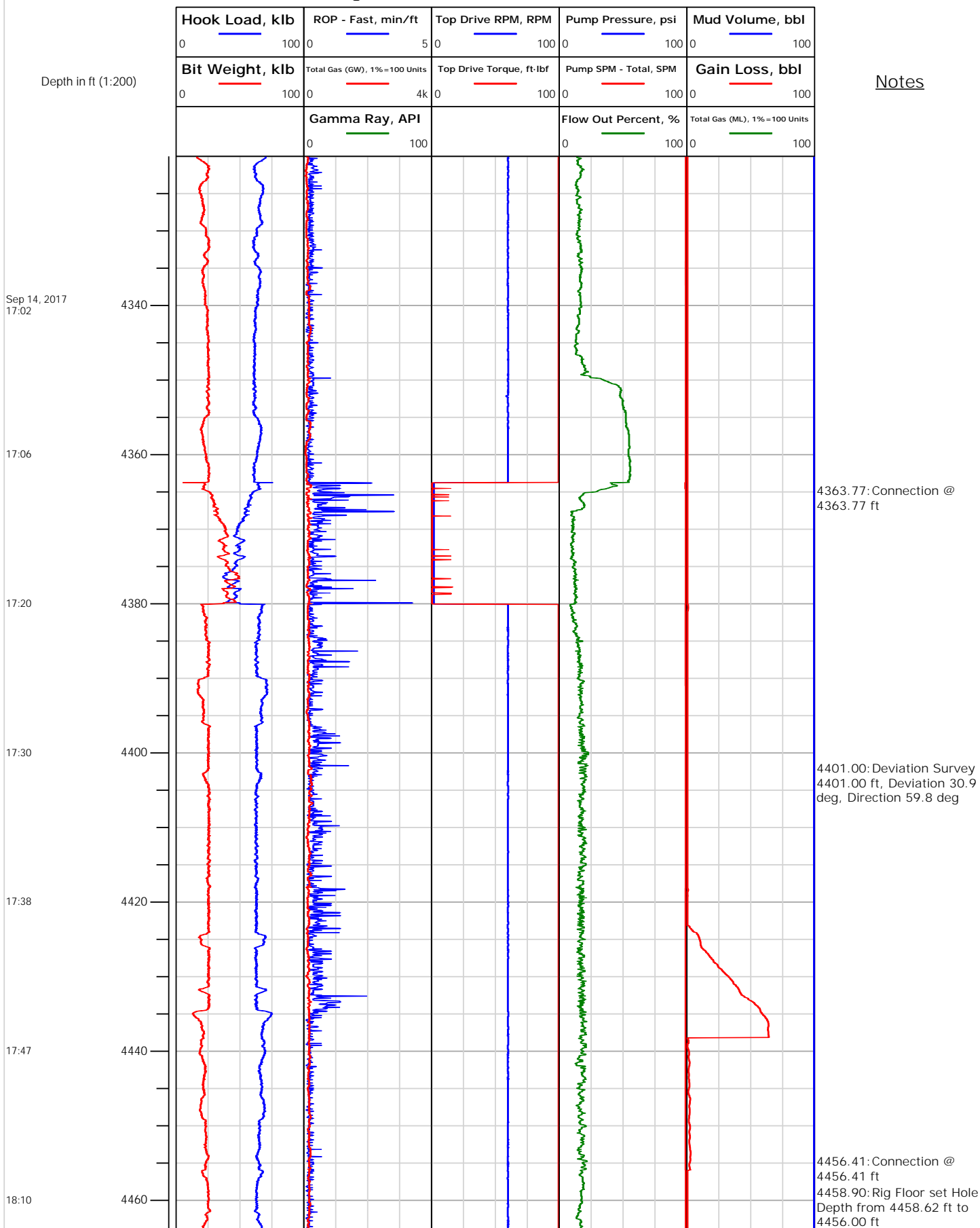
Electronic Drilling Recorder

Operator: Laramie Energy
Contractor: Helmerich & Payne Drlg Co

Well Name: Bruton 19-05E
Rig: 290

Location: SE/4 of NW/4

Notes





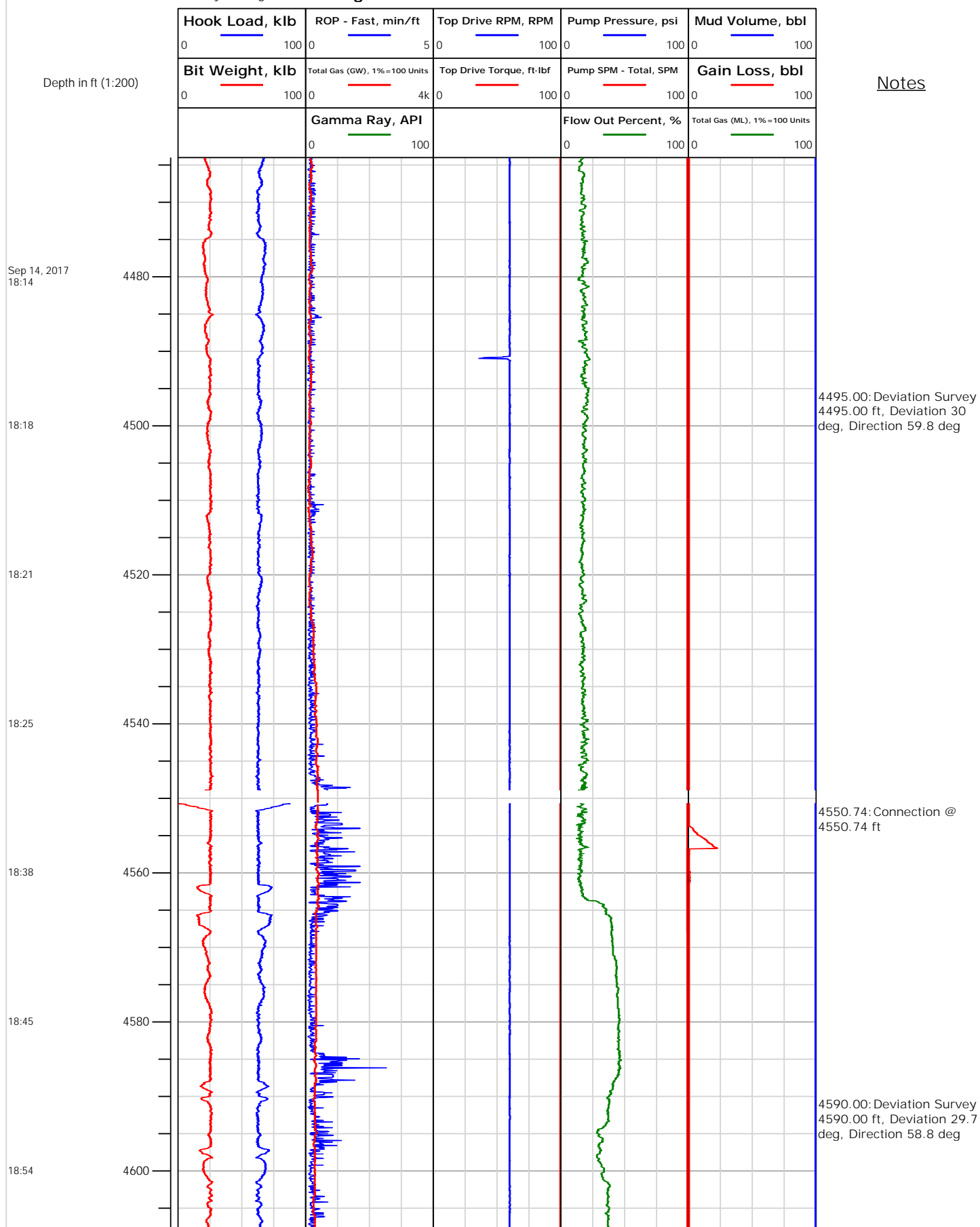
Electronic Drilling Recorder

Operator: Laramie Energy
Contractor: Helmerich & Payne Drlg Co

Well Name: Bruton 19-05E
Rig: 290

Location: SE/4 of NW/4

Notes





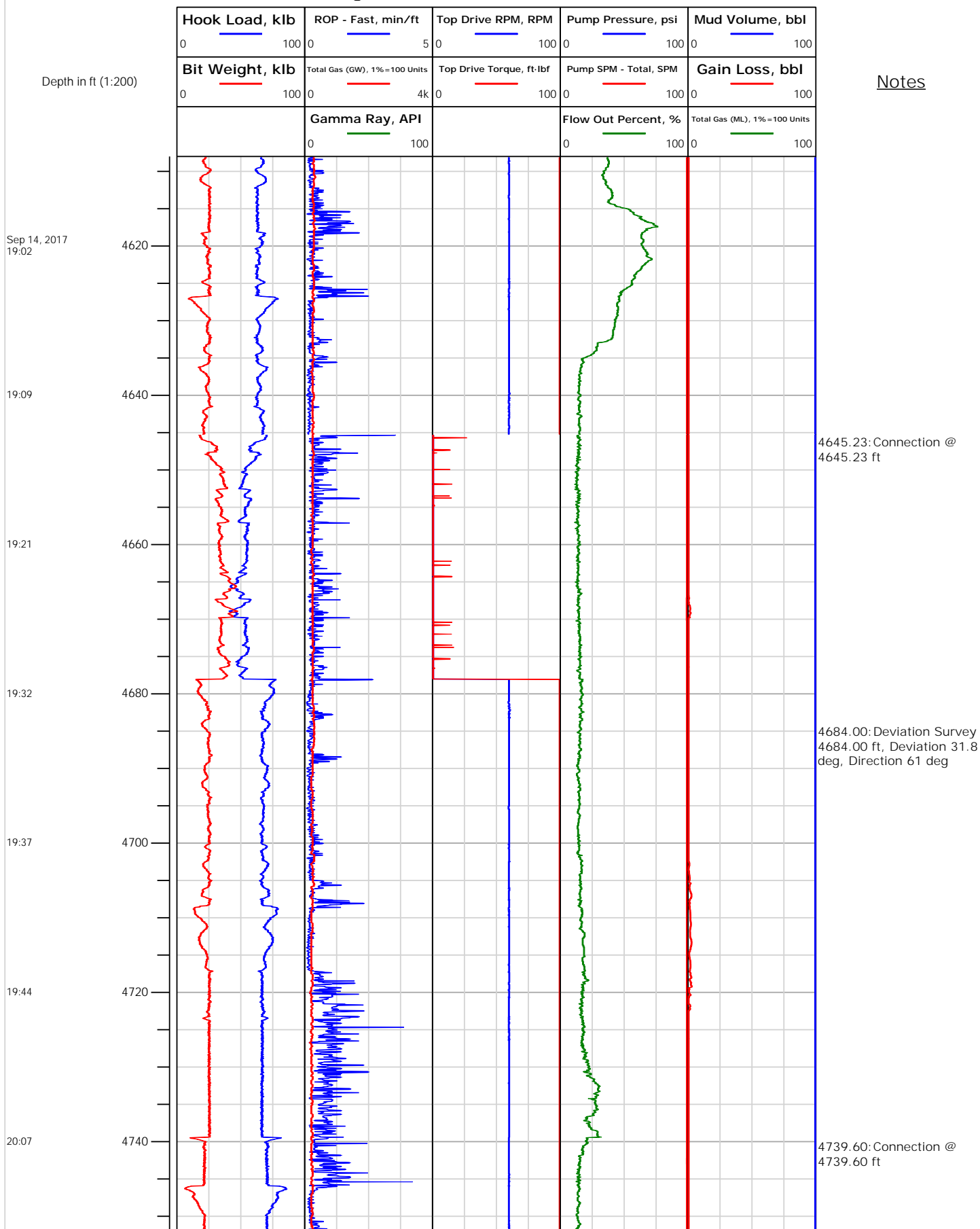
Electronic Drilling Recorder

Operator: Laramie Energy
Contractor: Helmerich & Payne Drlg Co

Well Name: Bruton 19-05E
Rig: 290

Location: SE/4 of NW/4

Notes





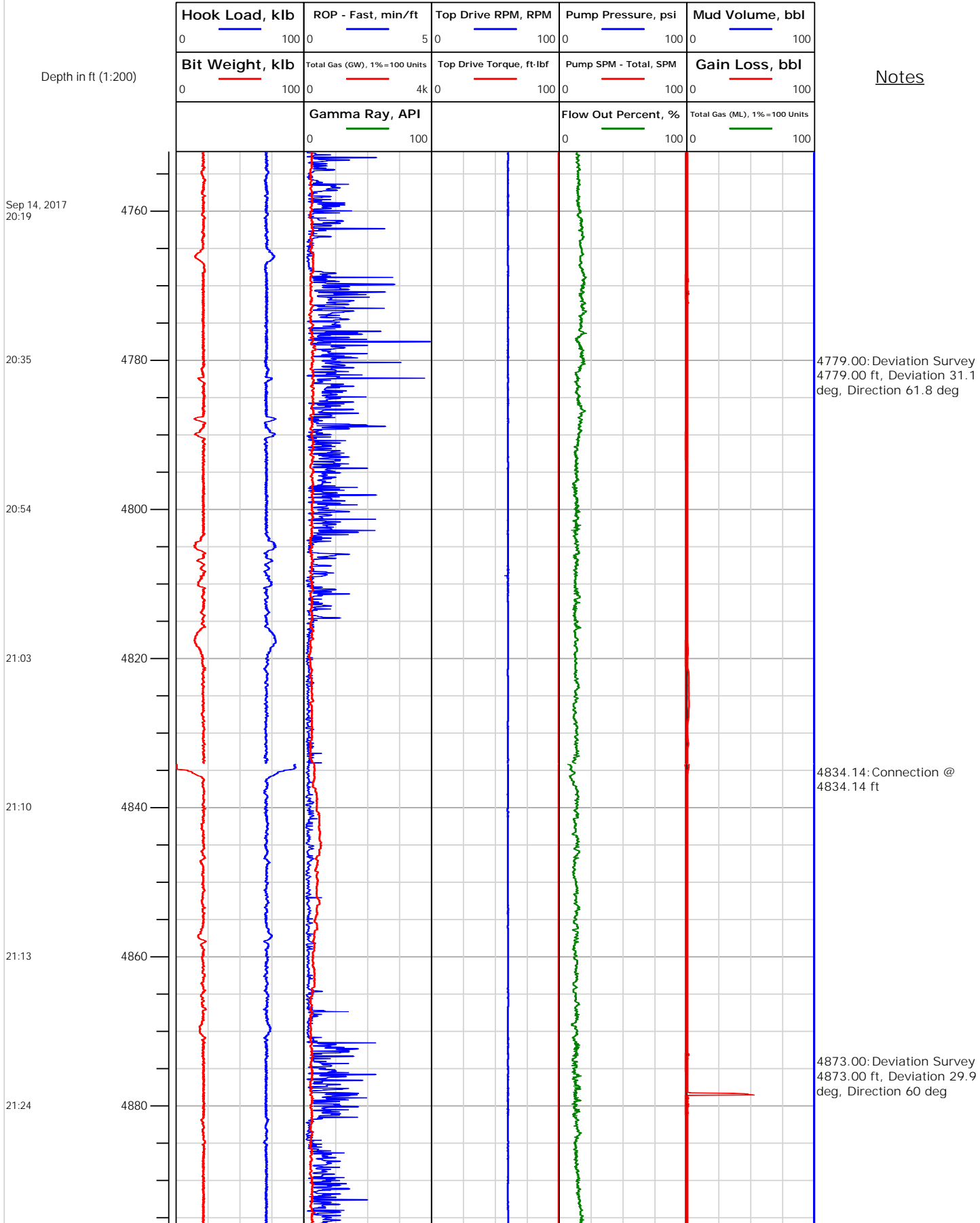
Electronic Drilling Recorder

Operator: Laramie Energy
Contractor: Helmerich & Payne Drlg Co

Well Name: Bruton 19-05E
Rig: 290

Location: SE/4 of NW/4

Notes





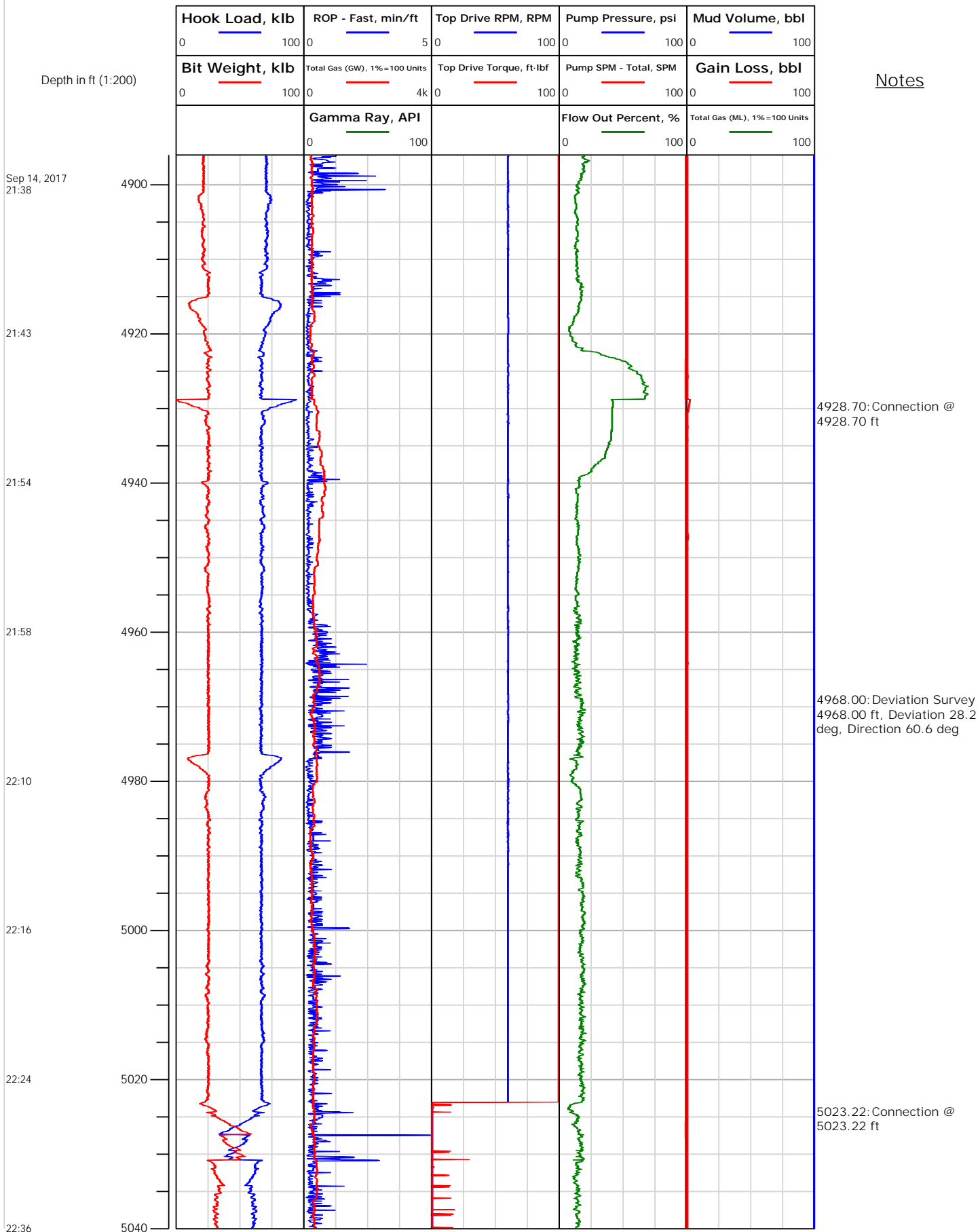
Electronic Drilling Recorder

Operator: Laramie Energy
Contractor: Helmerich & Payne Drlg Co

Well Name: Bruton 19-05E
Rig: 290

Location: SE/4 of NW/4

Notes





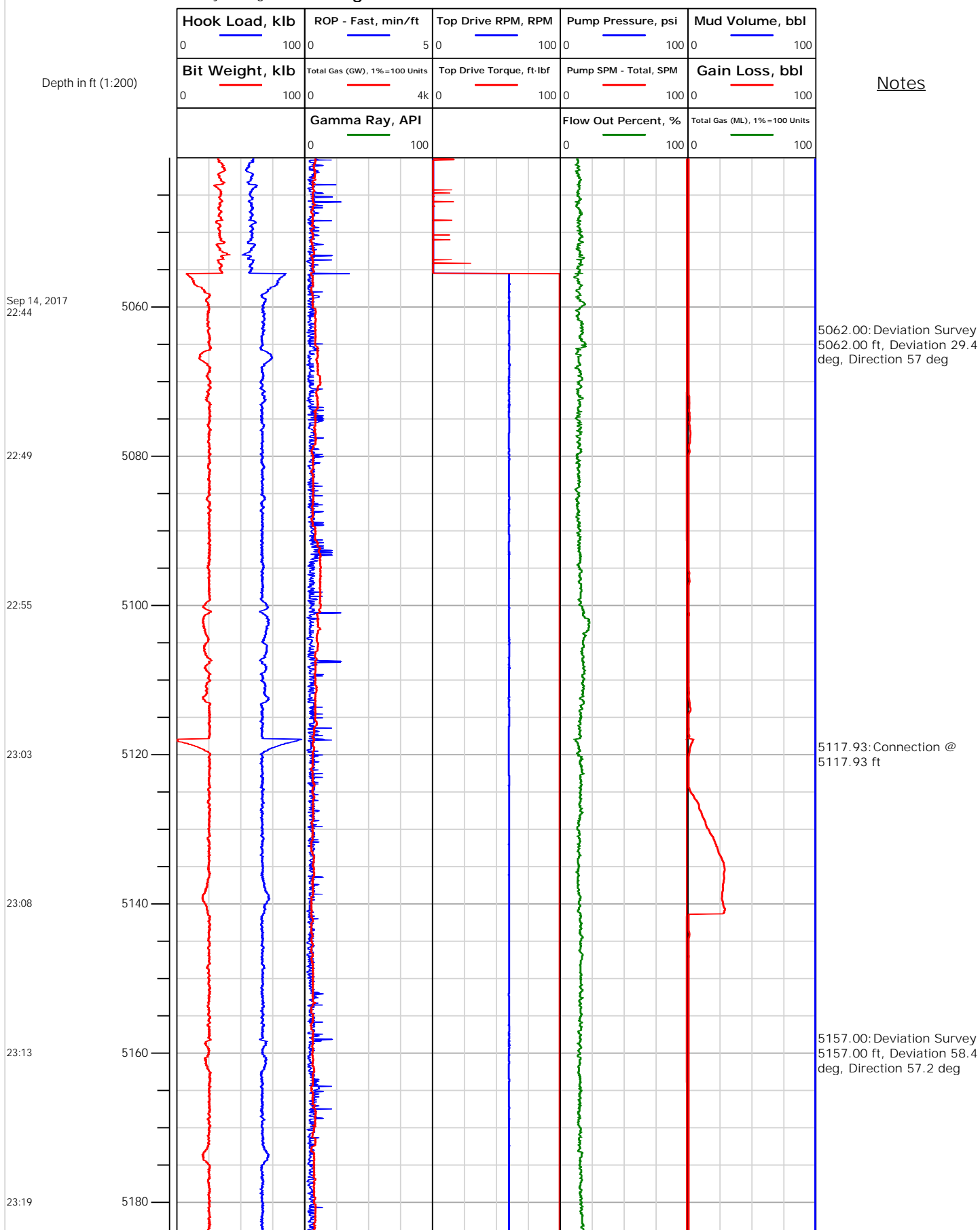
Electronic Drilling Recorder

Operator: Laramie Energy
Contractor: Helmerich & Payne Drlg Co

Well Name: Bruton 19-05E
Rig: 290

Location: SE/4 of NW/4

Notes





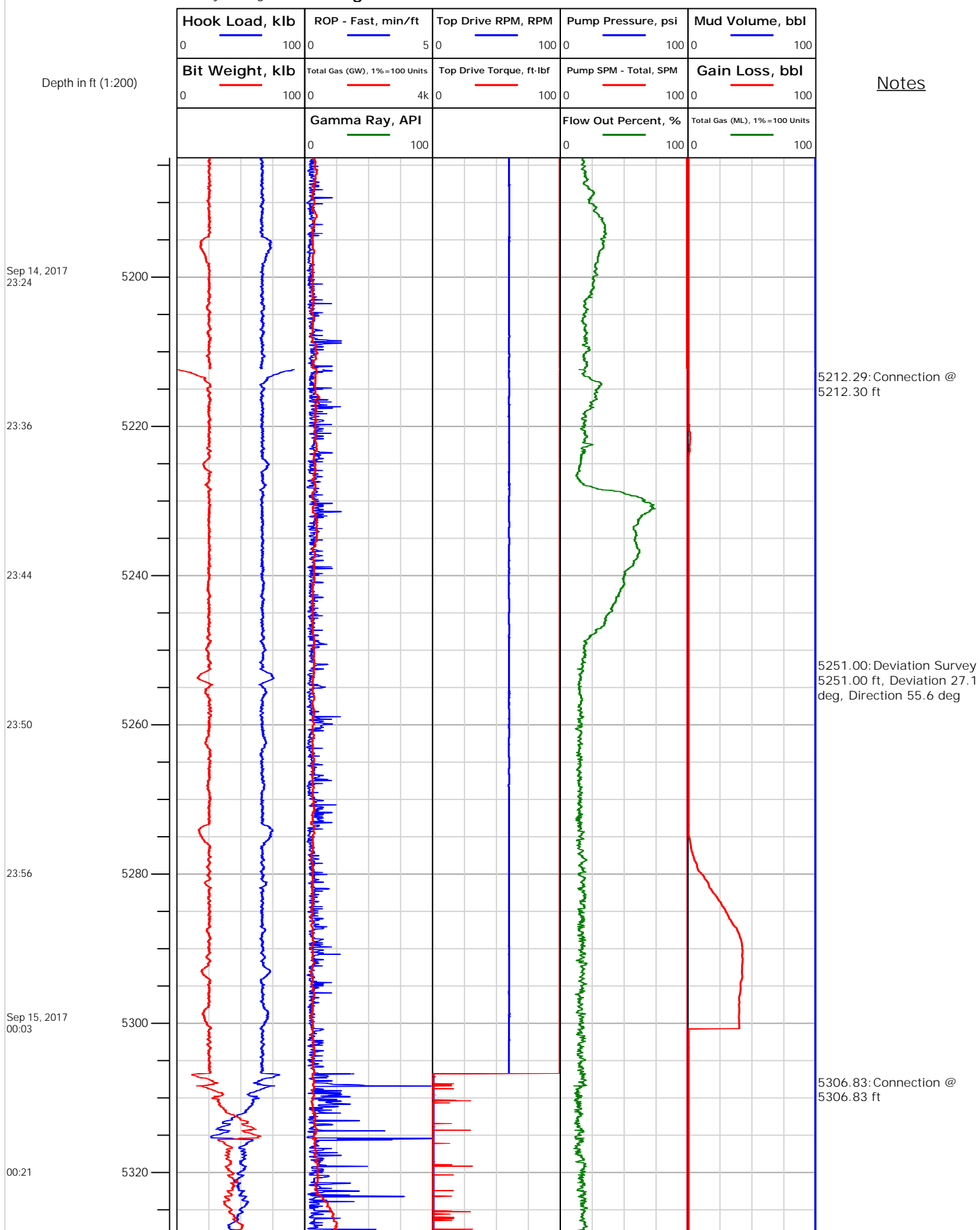
Electronic Drilling Recorder

Operator: Laramie Energy
Contractor: Helmerich & Payne Drlg Co

Well Name: Bruton 19-05E
Rig: 290

Location: SE/4 of NW/4

Notes





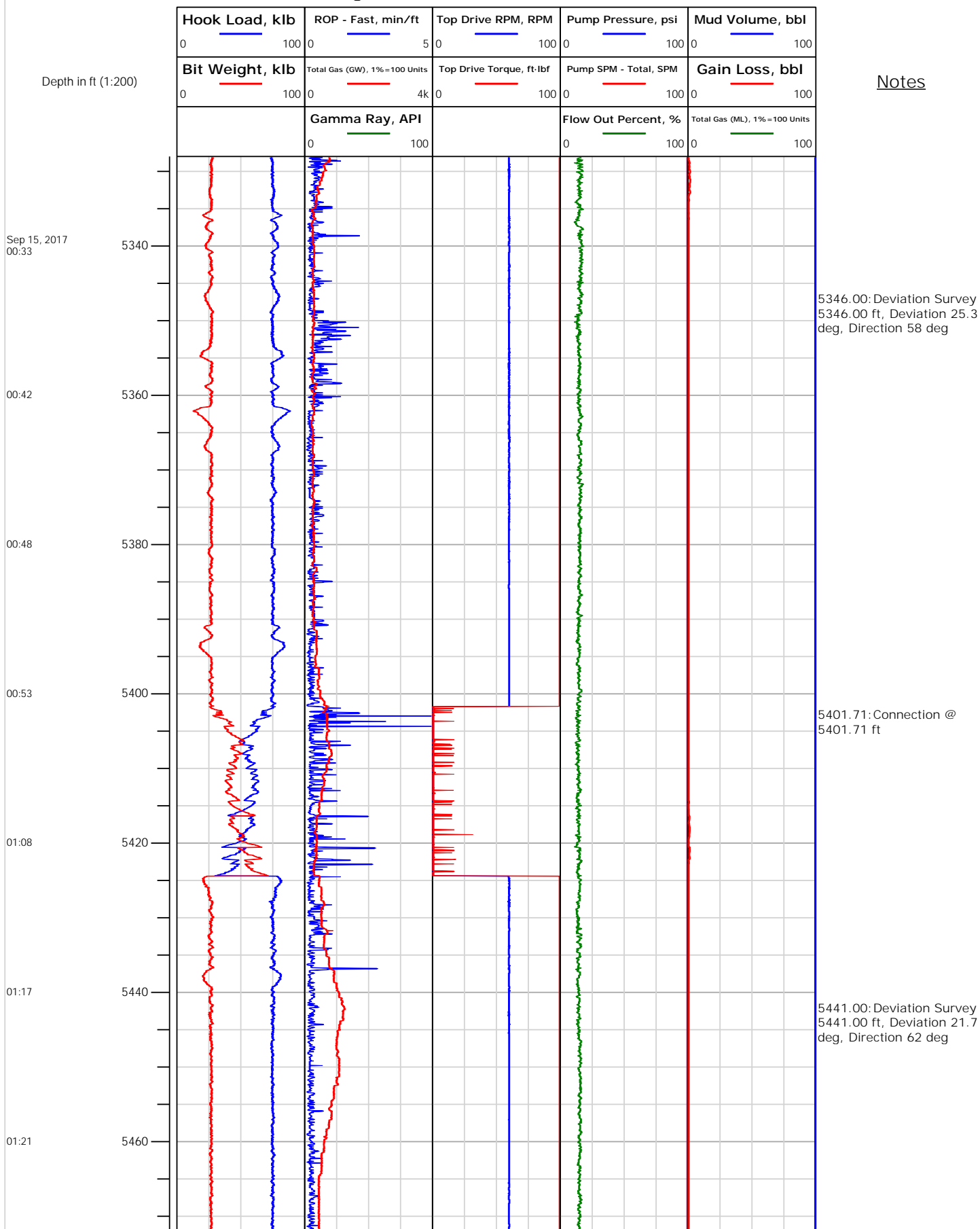
Electronic Drilling Recorder

Operator: Laramie Energy
Contractor: Helmerich & Payne Drlg Co

Well Name: Bruton 19-05E
Rig: 290

Location: SE/4 of NW/4

Notes





Electronic Drilling Recorder

Operator: Laramie Energy
Contractor: Helmerich & Payne Drlg Co

Well Name: Bruton 19-05E
Rig: 290

Location: SE/4 of NW/4

Notes

Depth in ft (1:200)

Sep 15, 2017
 01:26

01:38

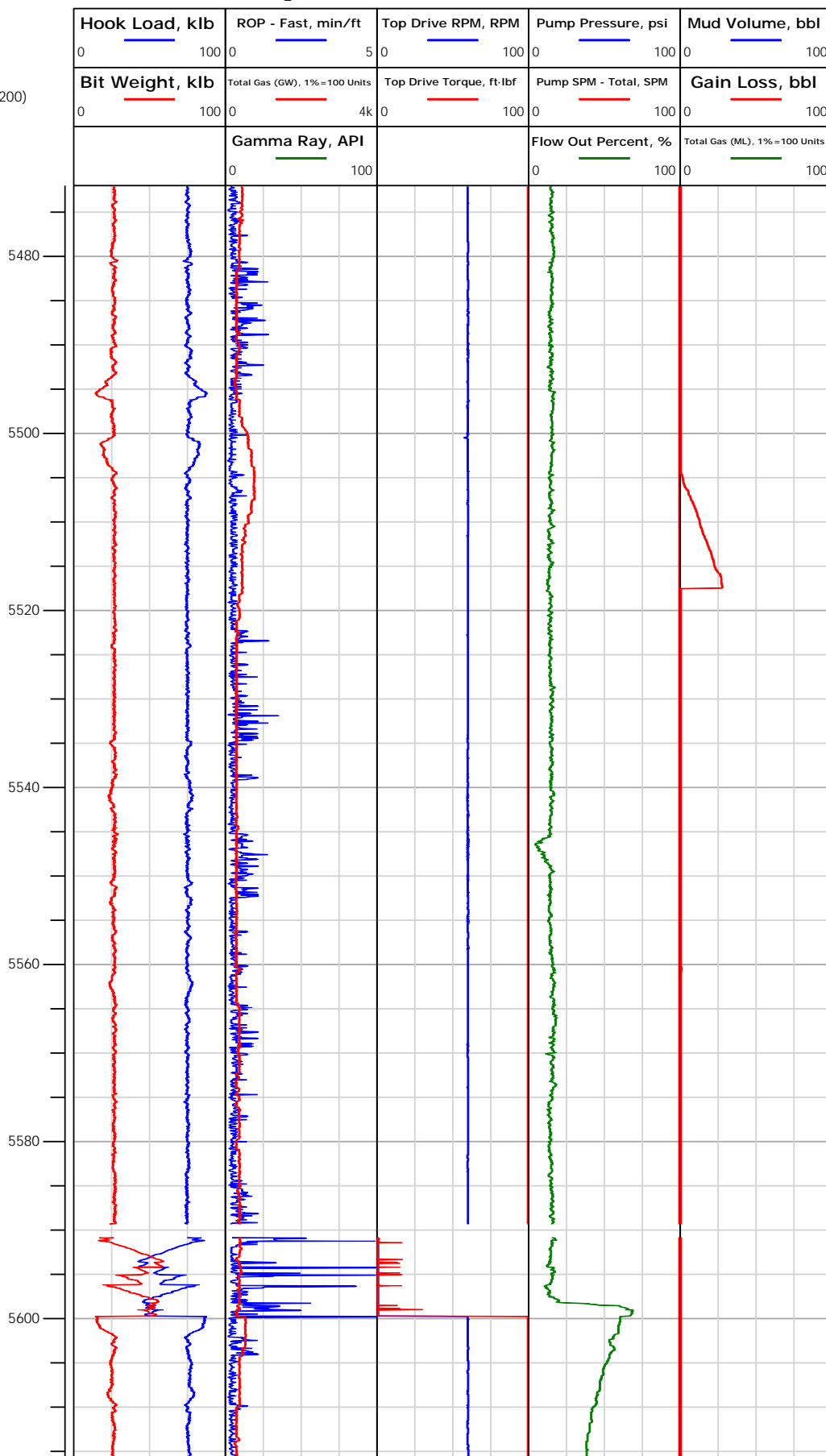
01:43

01:49

01:56

02:02

02:19





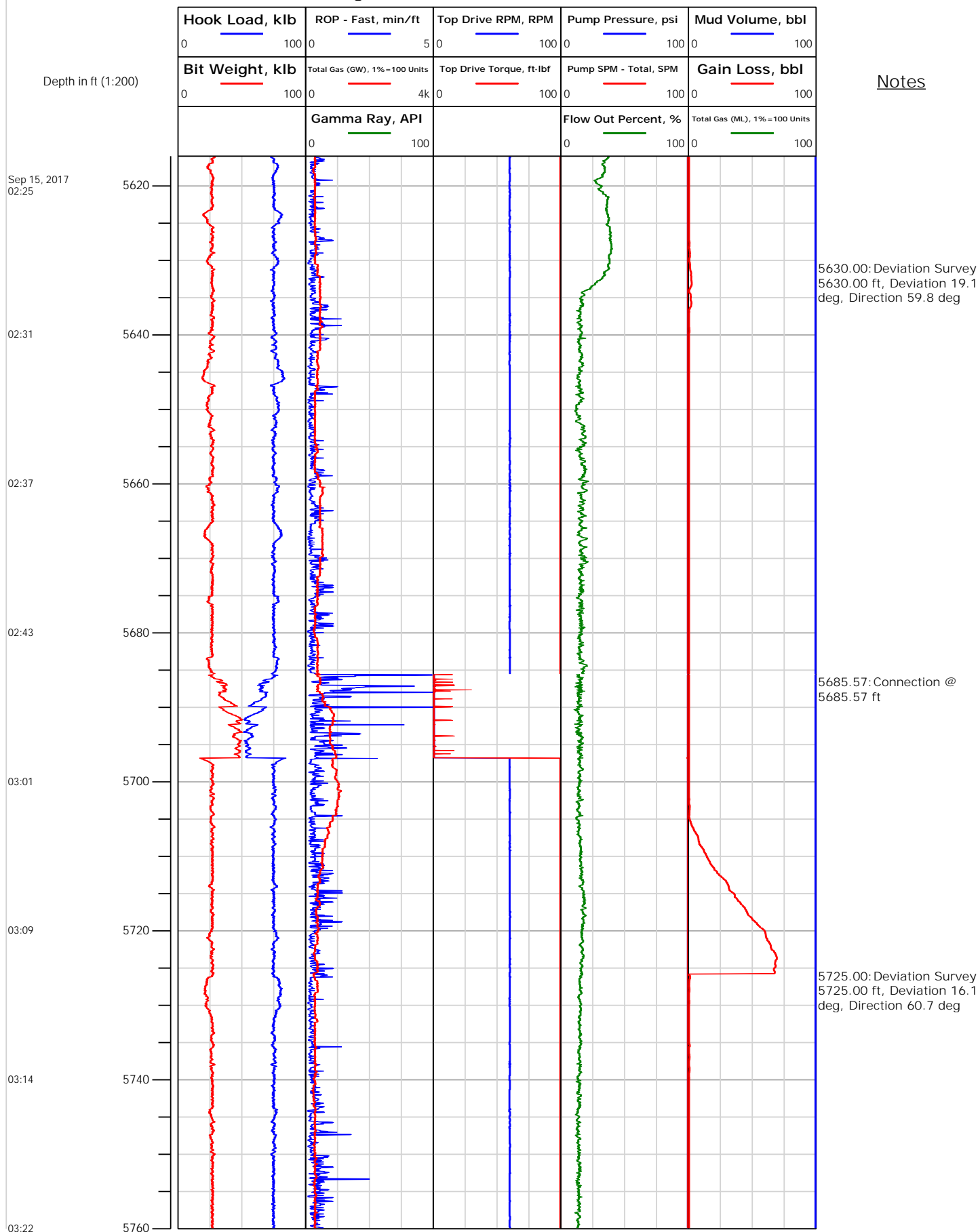
Electronic Drilling Recorder

Operator: Laramie Energy
Contractor: Helmerich & Payne Drlg Co

Well Name: Bruton 19-05E
Rig: 290

Location: SE/4 of NW/4

Notes





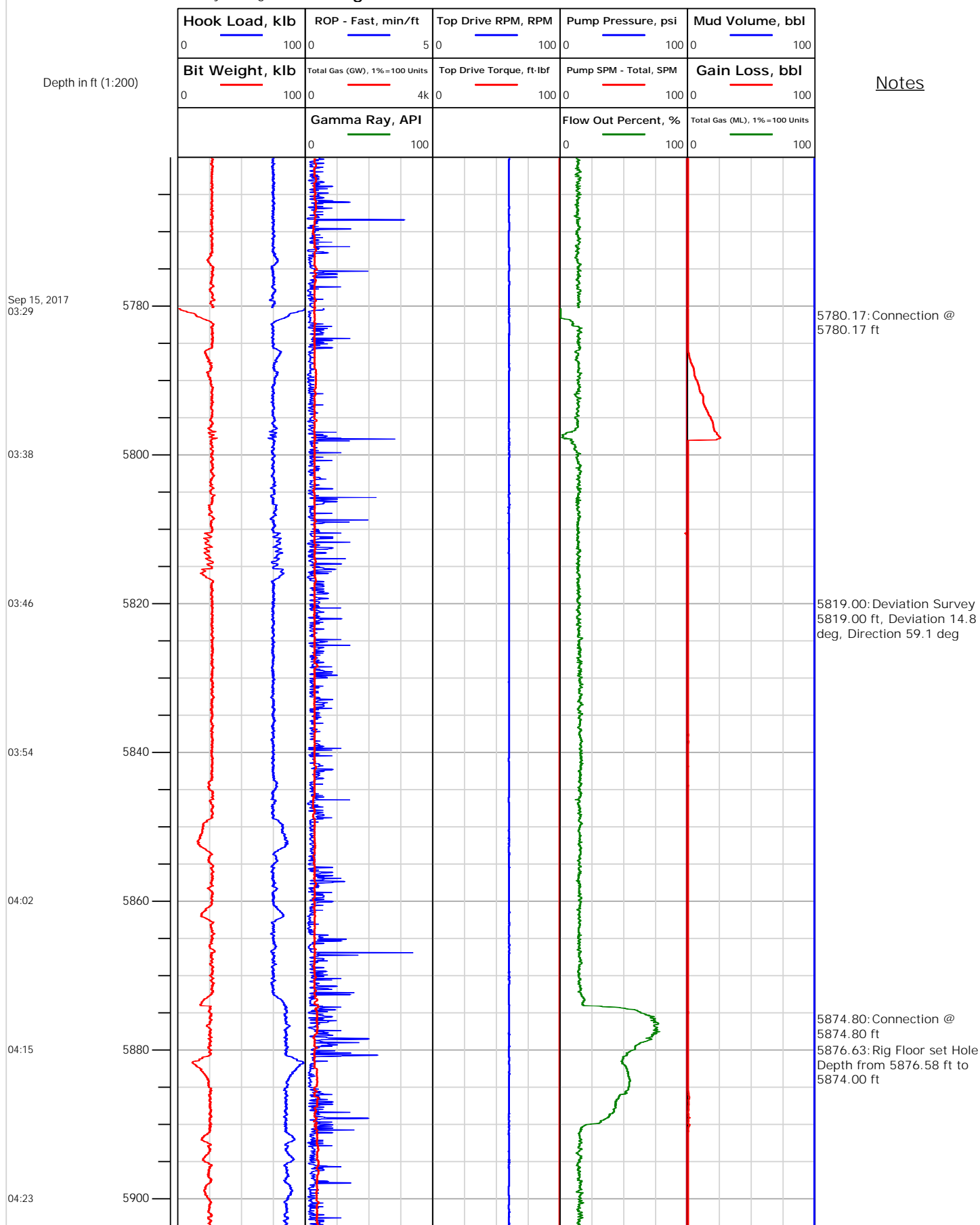
Operator: Laramie Energy
Contractor: Helmerich & Payne Drlg Co

Electronic Drilling Recorder

Well Name: Bruton 19-05E
Rig: 290

Location: SE/4 of NW/4

Notes





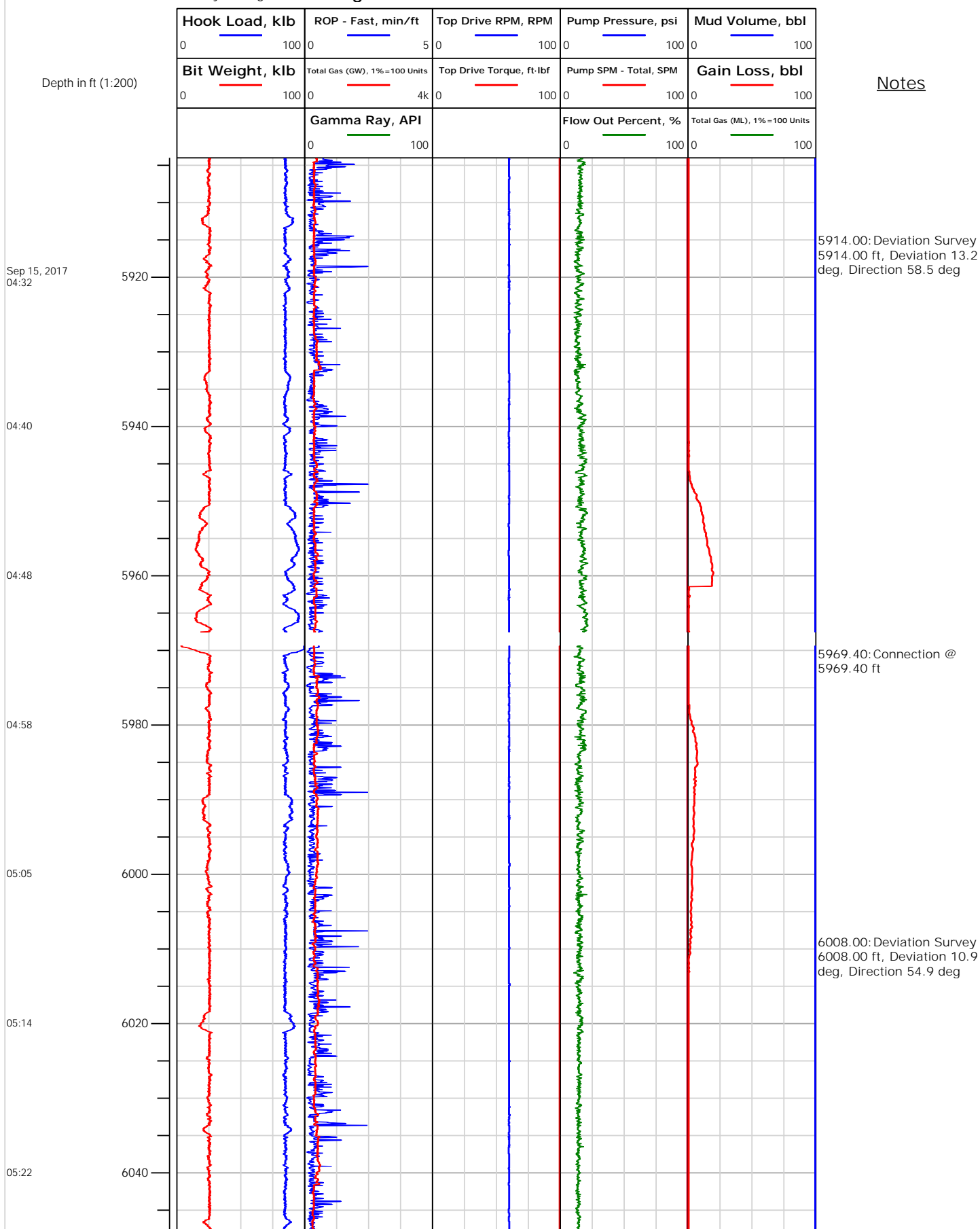
Electronic Drilling Recorder

Operator: Laramie Energy
Contractor: Helmerich & Payne Drlg Co

Well Name: Bruton 19-05E
Rig: 290

Location: SE/4 of NW/4

Notes





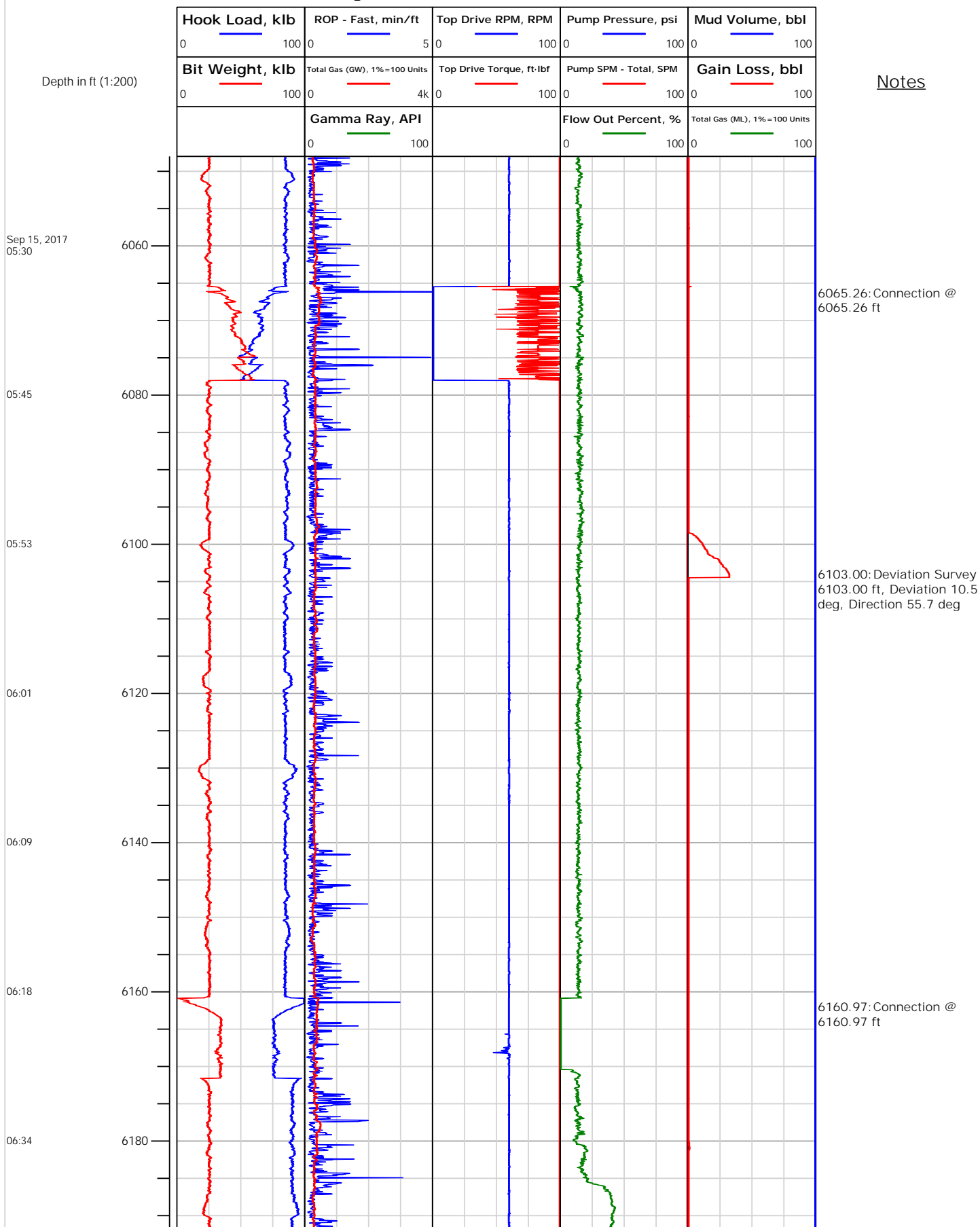
Electronic Drilling Recorder

Operator: Laramie Energy
Contractor: Helmerich & Payne Drlg Co

Well Name: Bruton 19-05E
Rig: 290

Location: SE/4 of NW/4

Notes





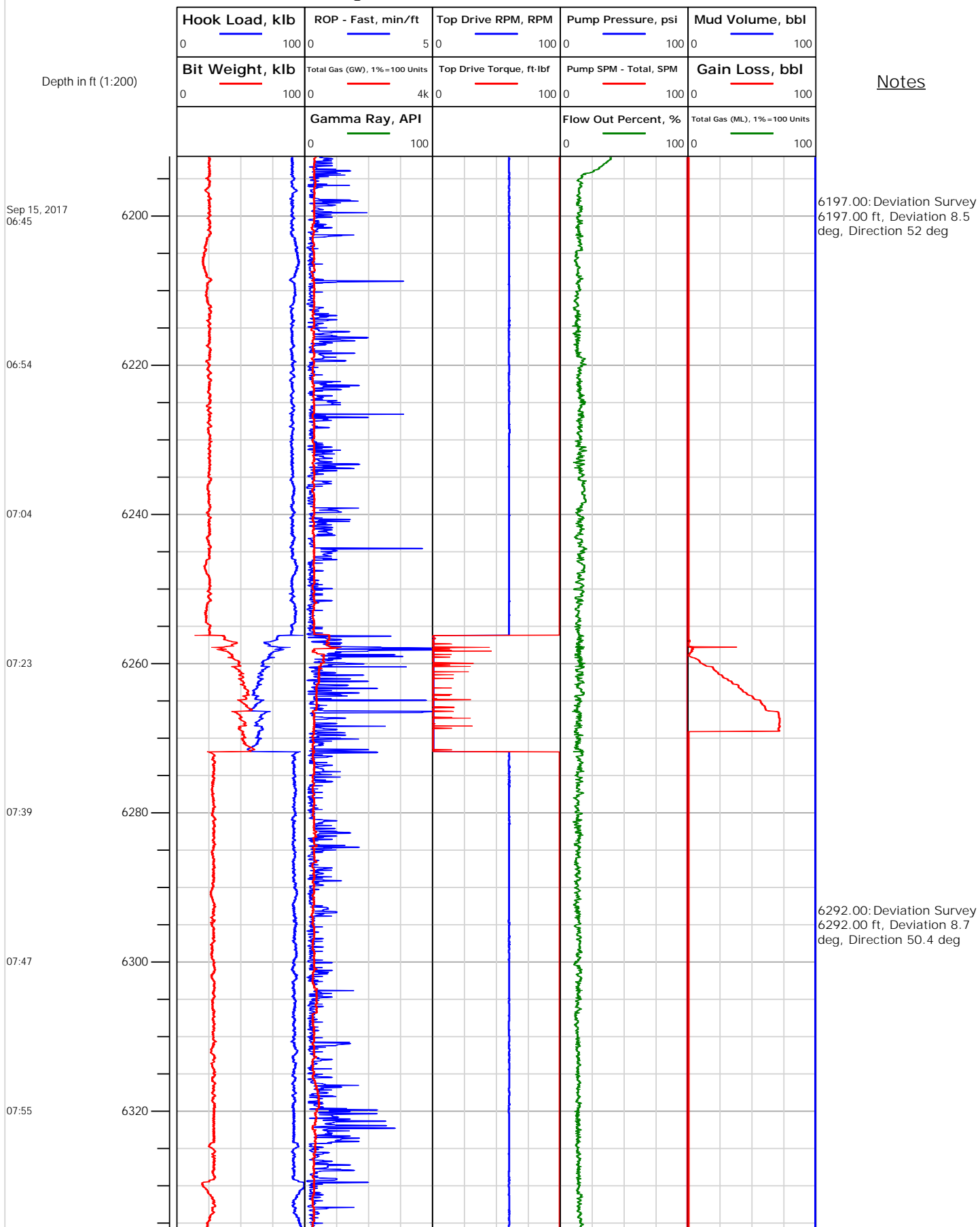
Electronic Drilling Recorder

Operator: Laramie Energy
Contractor: Helmerich & Payne Drlg Co

Well Name: Bruton 19-05E
Rig: 290

Location: SE/4 of NW/4

Notes



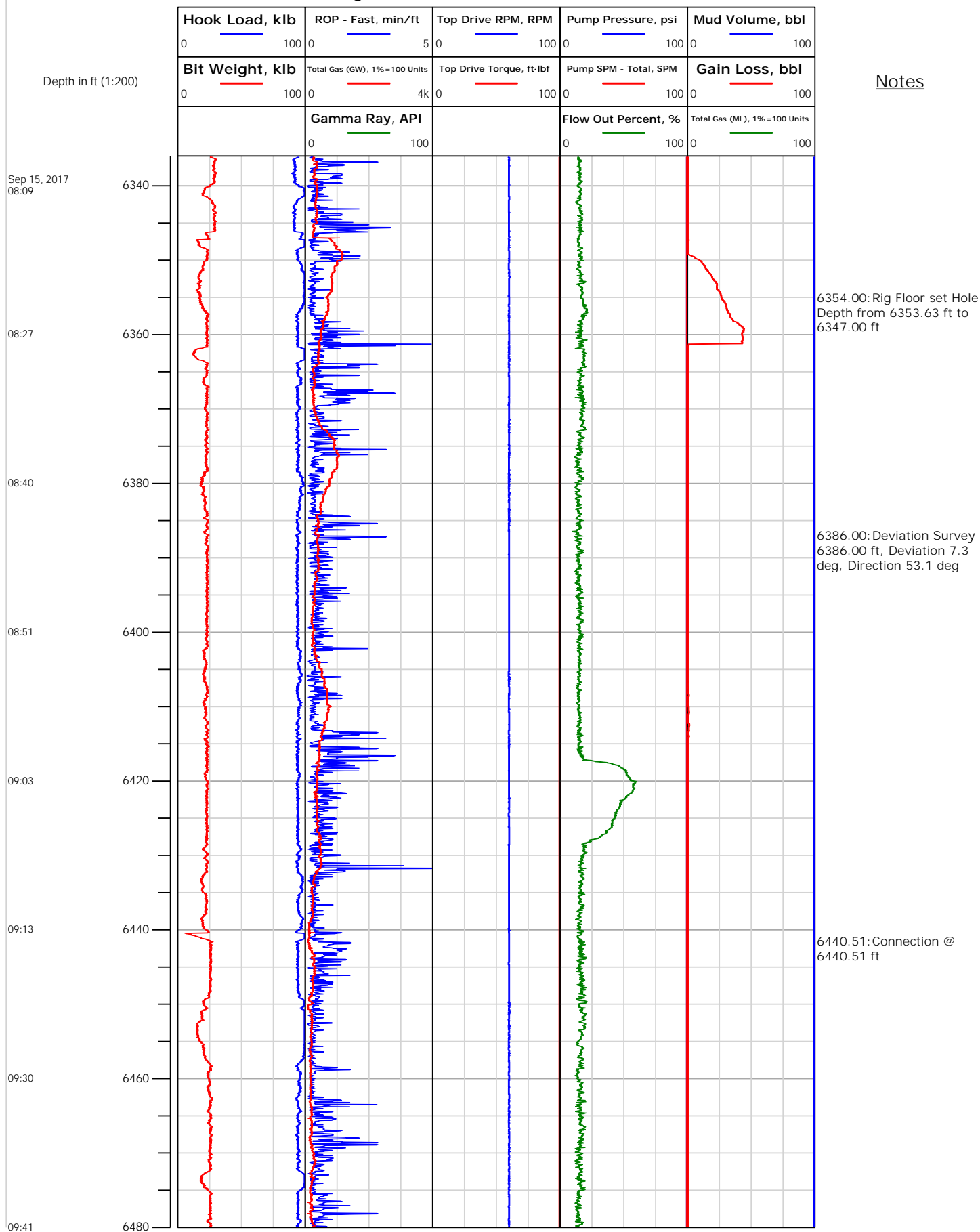


Electronic Drilling Recorder

Operator: Laramie Energy
Contractor: Helmerich & Payne Drlg Co

Well Name: Bruton 19-05E
Rig: 290

Location: SE/4 of NW/4





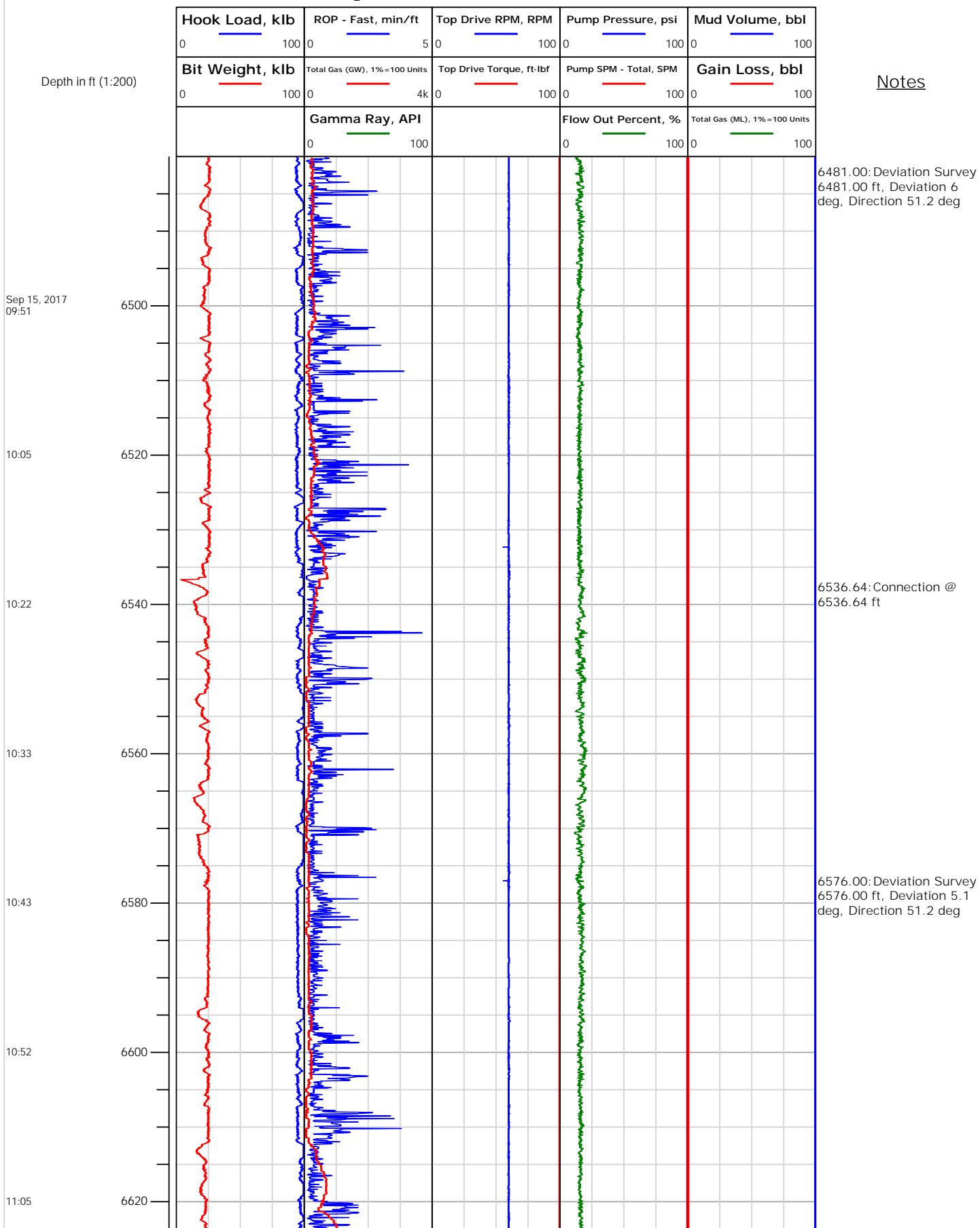
Electronic Drilling Recorder

Operator: Laramie Energy
Contractor: Helmerich & Payne Drlg Co

Well Name: Bruton 19-05E
Rig: 290

Location: SE/4 of NW/4

Notes





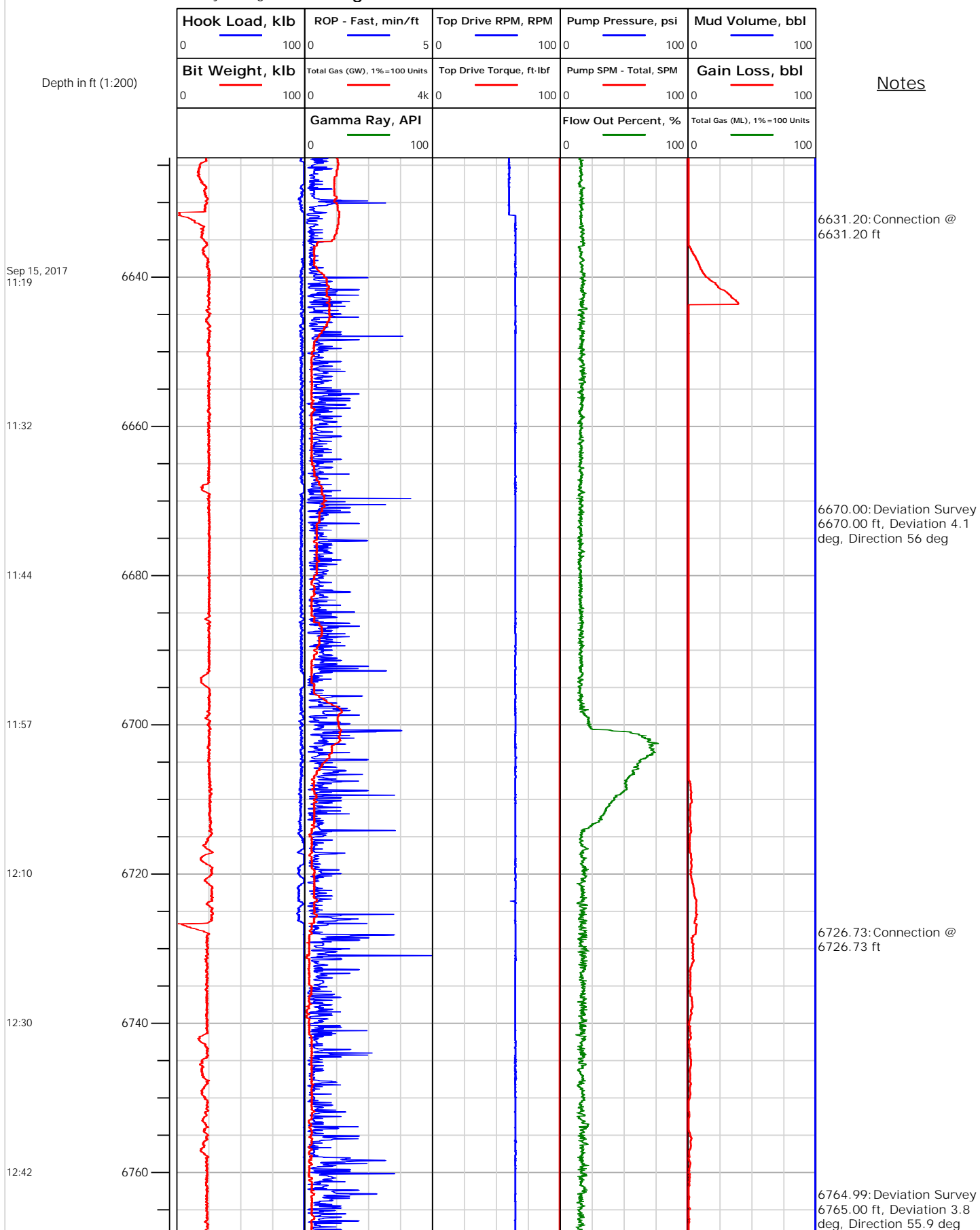
Electronic Drilling Recorder

Operator: Laramie Energy
Contractor: Helmerich & Payne Drlg Co

Well Name: Bruton 19-05E
Rig: 290

Location: SE/4 of NW/4

Notes





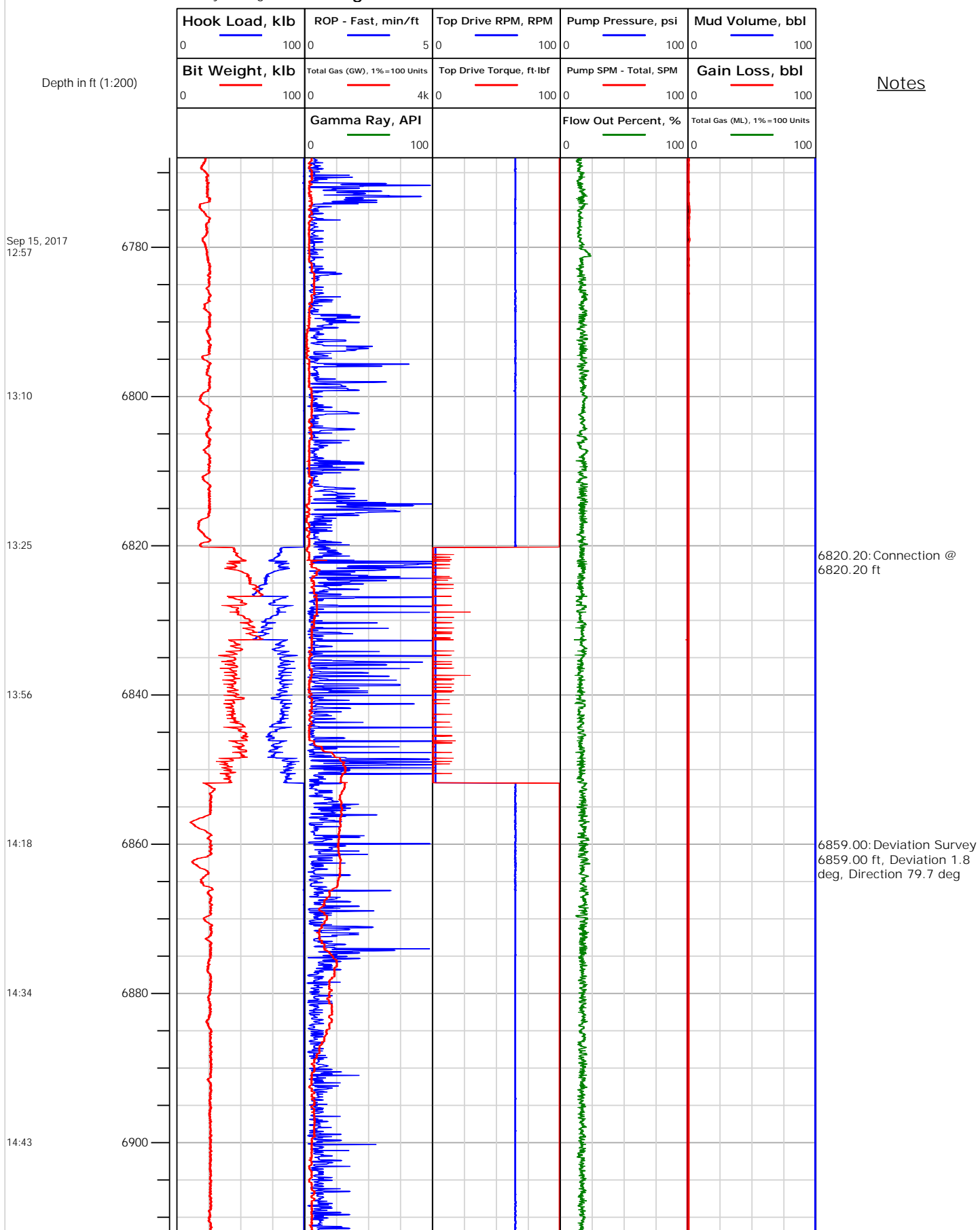
Electronic Drilling Recorder

Operator: Laramie Energy
Contractor: Helmerich & Payne Drlg Co

Well Name: Bruton 19-05E
Rig: 290

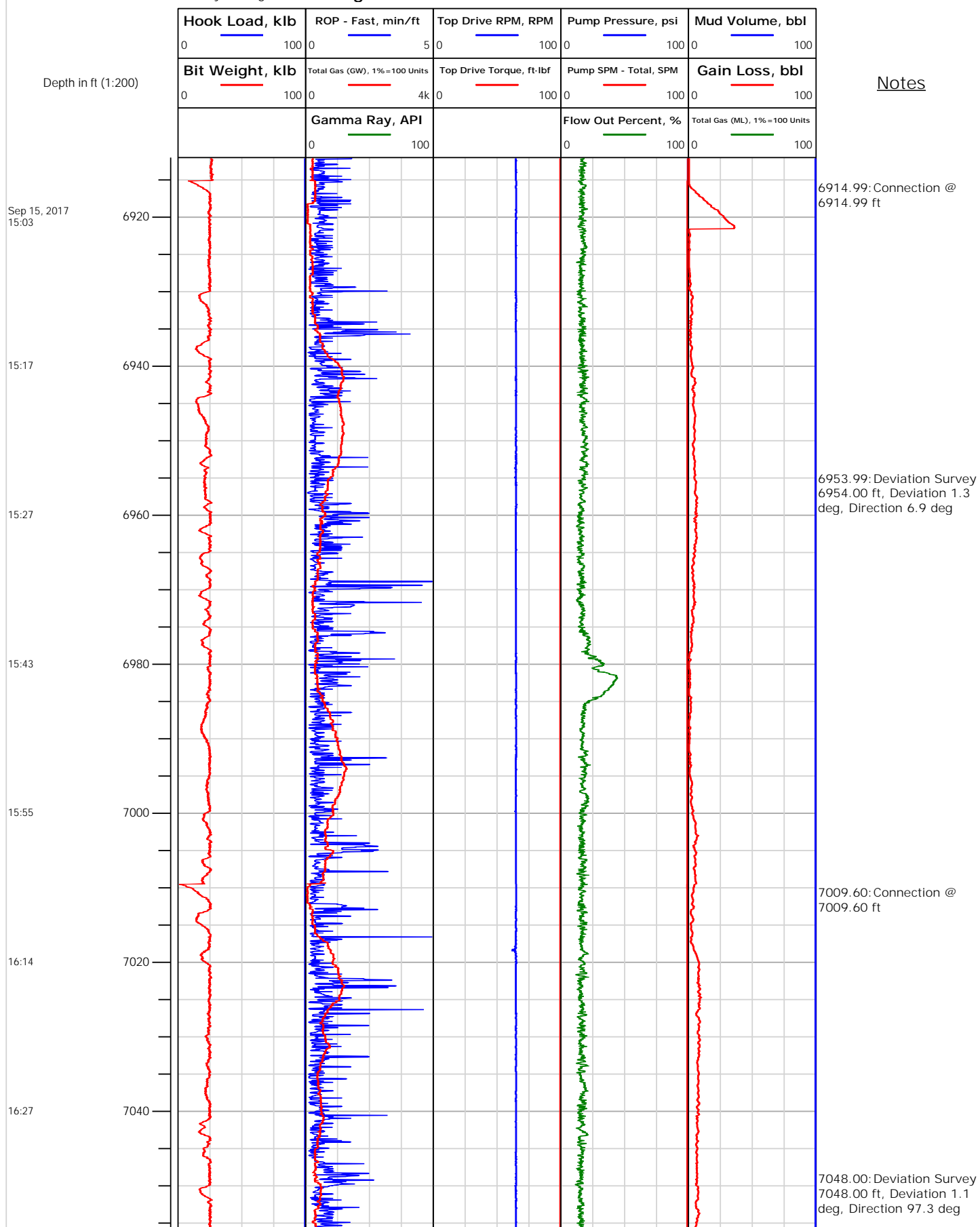
Location: SE/4 of NW/4

Notes



Location: SE/4 of NW/4

Electronic Drilling Recorder





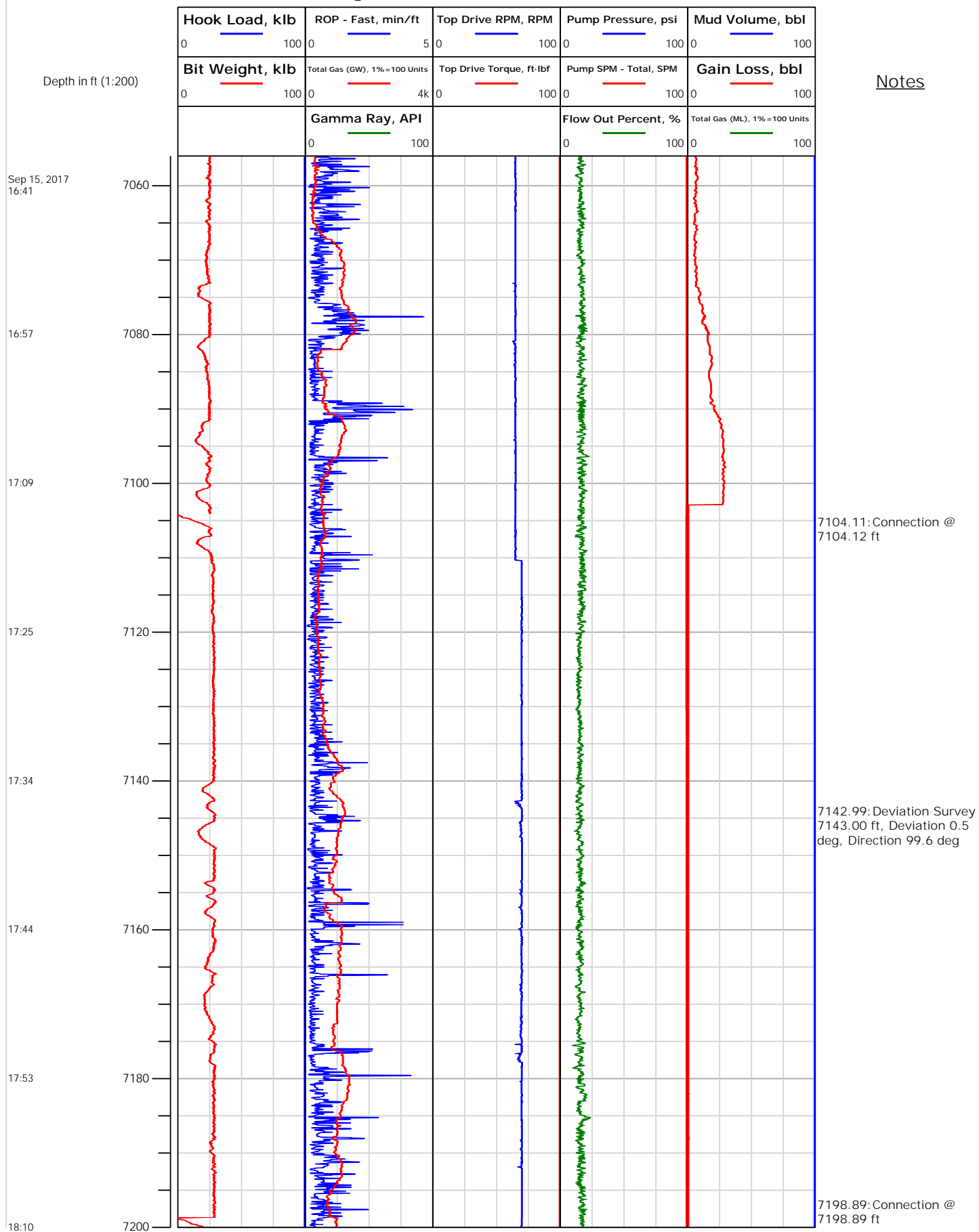
Electronic Drilling Recorder

Operator: Laramie Energy
Contractor: Helmerich & Payne Drlg Co

Well Name: Bruton 19-05E
Rig: 290

Location: SE/4 of NW/4

Notes





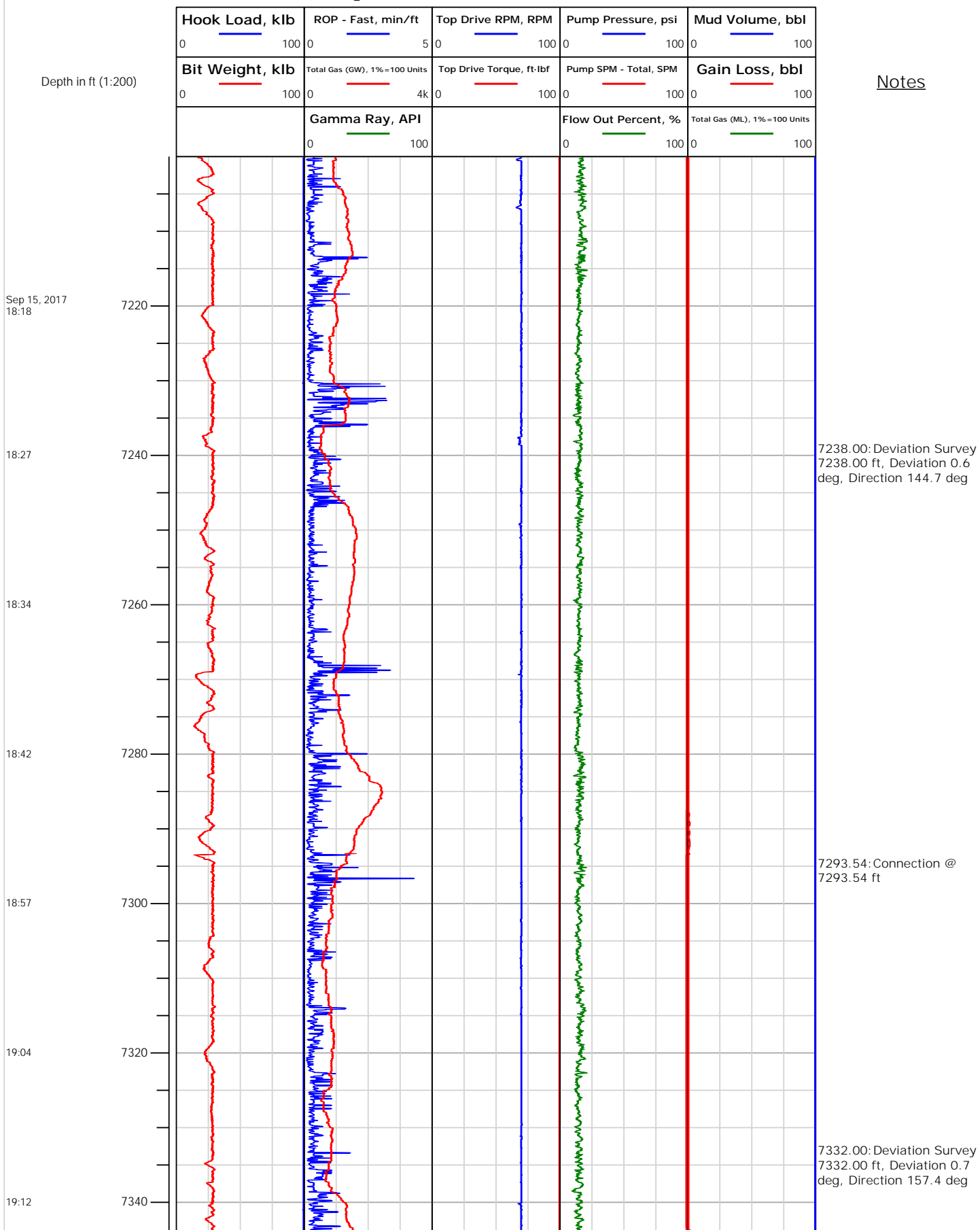
Electronic Drilling Recorder

Operator: Laramie Energy
Contractor: Helmerich & Payne Drlg Co

Well Name: Bruton 19-05E
Rig: 290

Location: SE/4 of NW/4

Notes





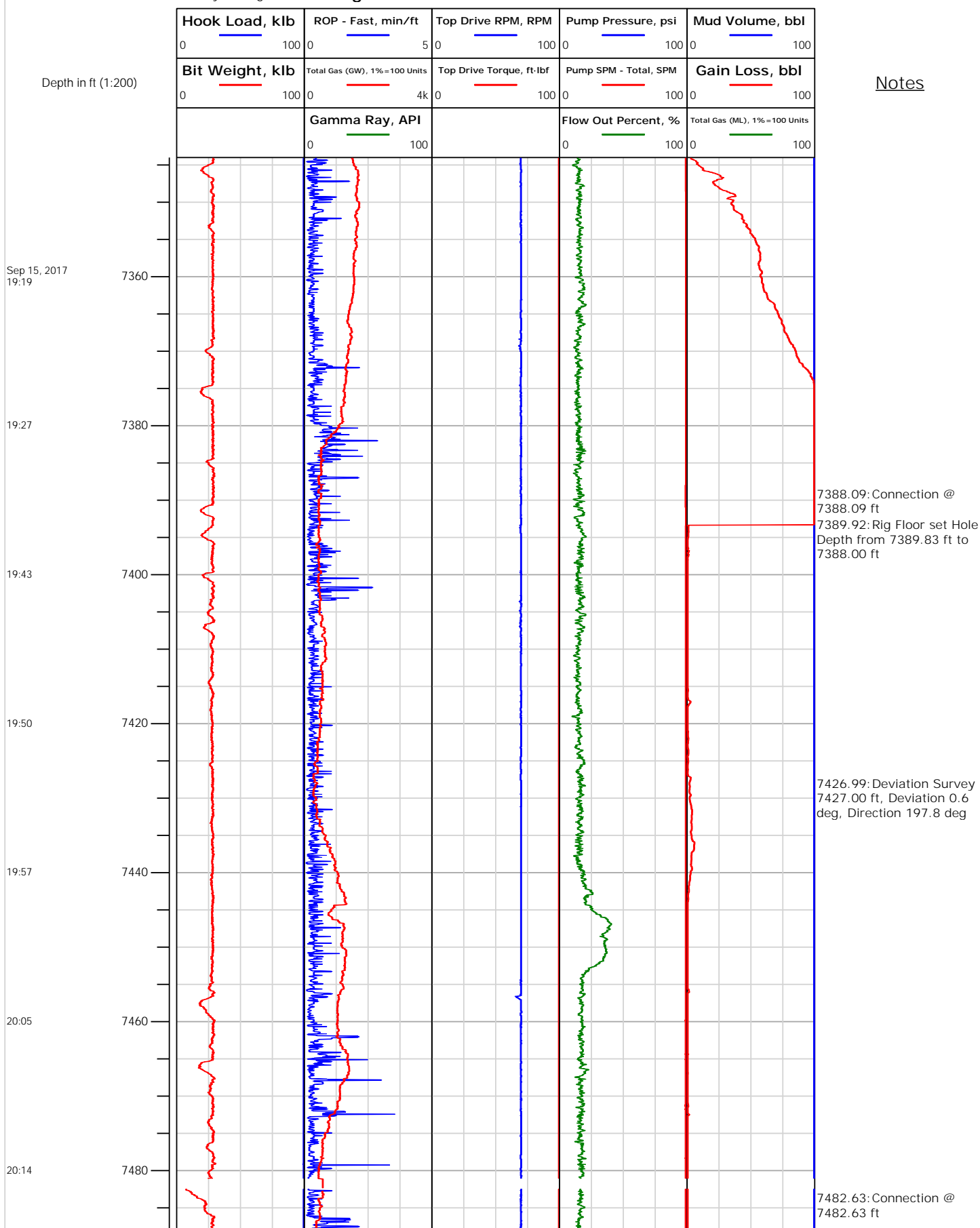
Electronic Drilling Recorder

Operator: Laramie Energy
Contractor: Helmerich & Payne Drlg Co

Well Name: Bruton 19-05E
Rig: 290

Location: SE/4 of NW/4

Notes





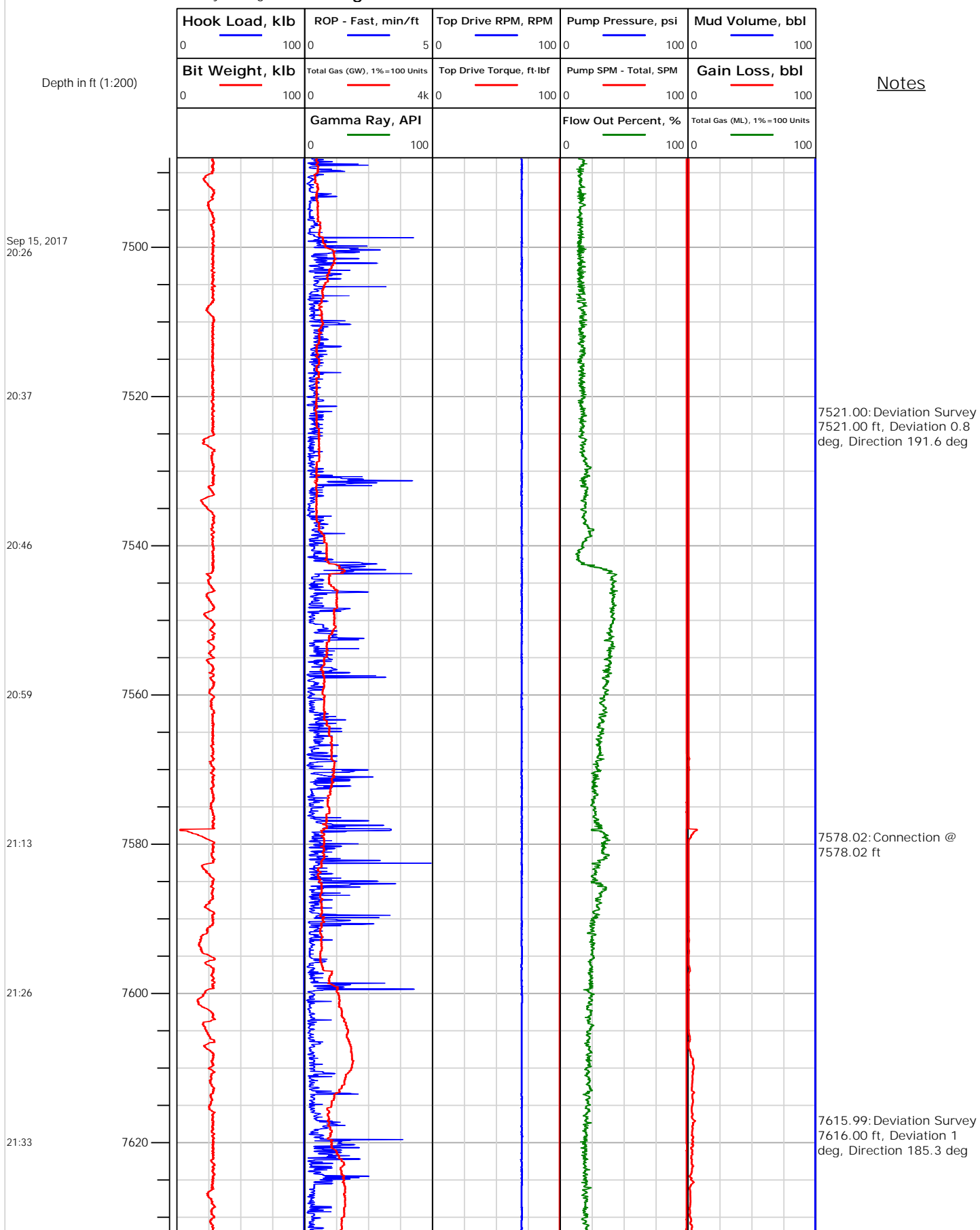
Electronic Drilling Recorder

Operator: Laramie Energy
Contractor: Helmerich & Payne Drlg Co

Well Name: Bruton 19-05E
Rig: 290

Location: SE/4 of NW/4

Notes





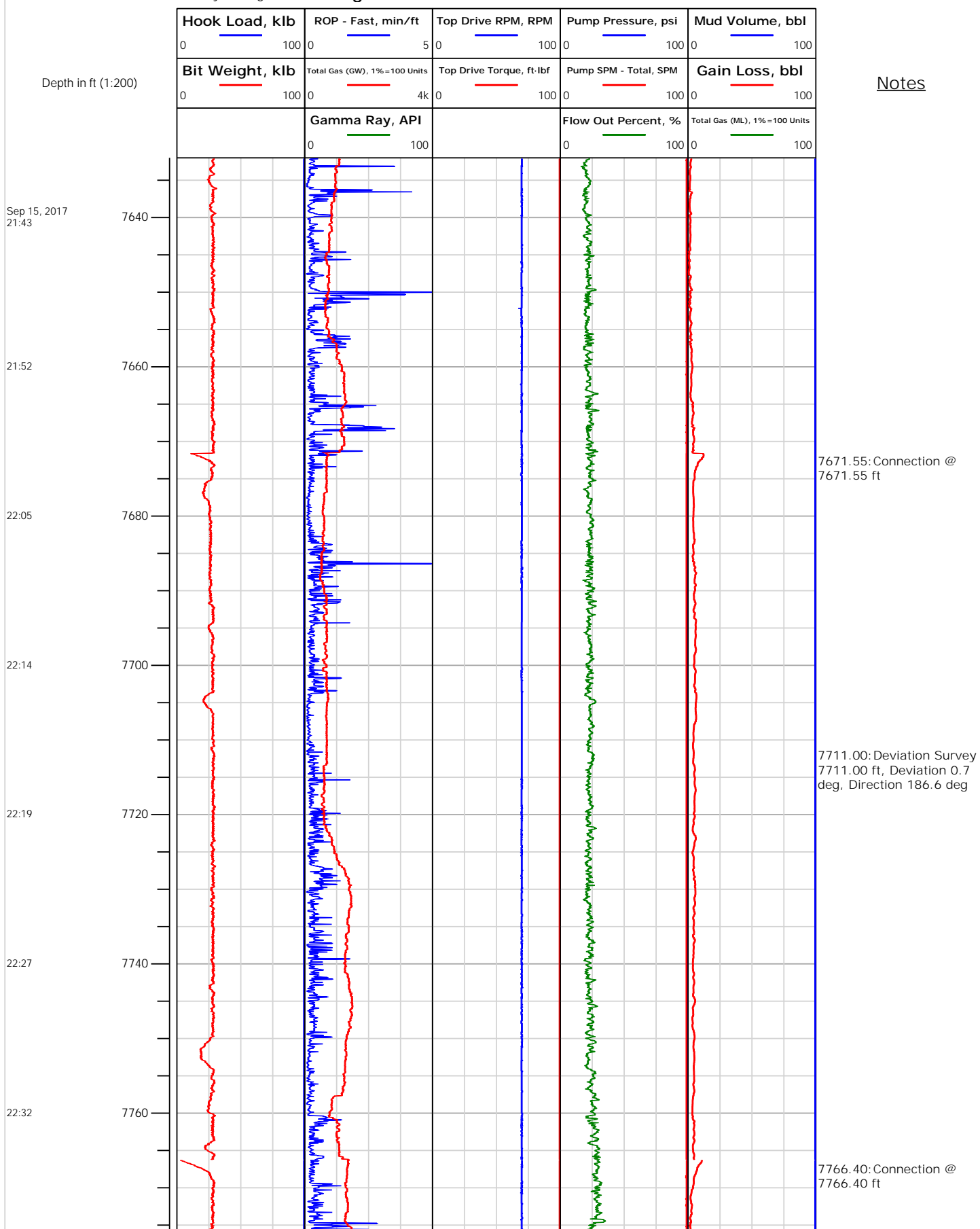
Electronic Drilling Recorder

Operator: Laramie Energy
Contractor: Helmerich & Payne Drlg Co

Well Name: Bruton 19-05E
Rig: 290

Location: SE/4 of NW/4

Notes





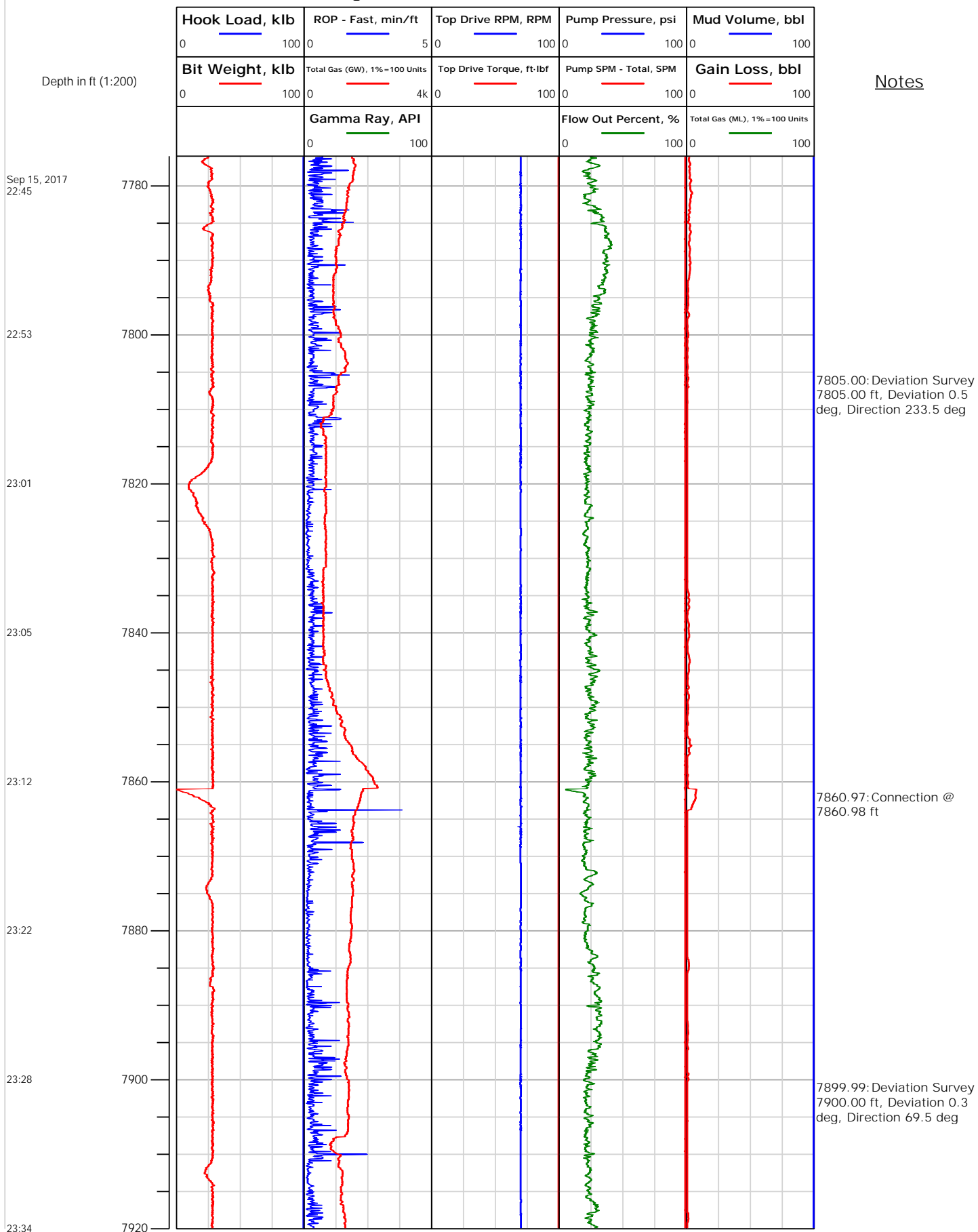
Electronic Drilling Recorder

Operator: Laramie Energy
Contractor: Helmerich & Payne Drlg Co

Well Name: Bruton 19-05E
Rig: 290

Location: SE/4 of NW/4

Notes





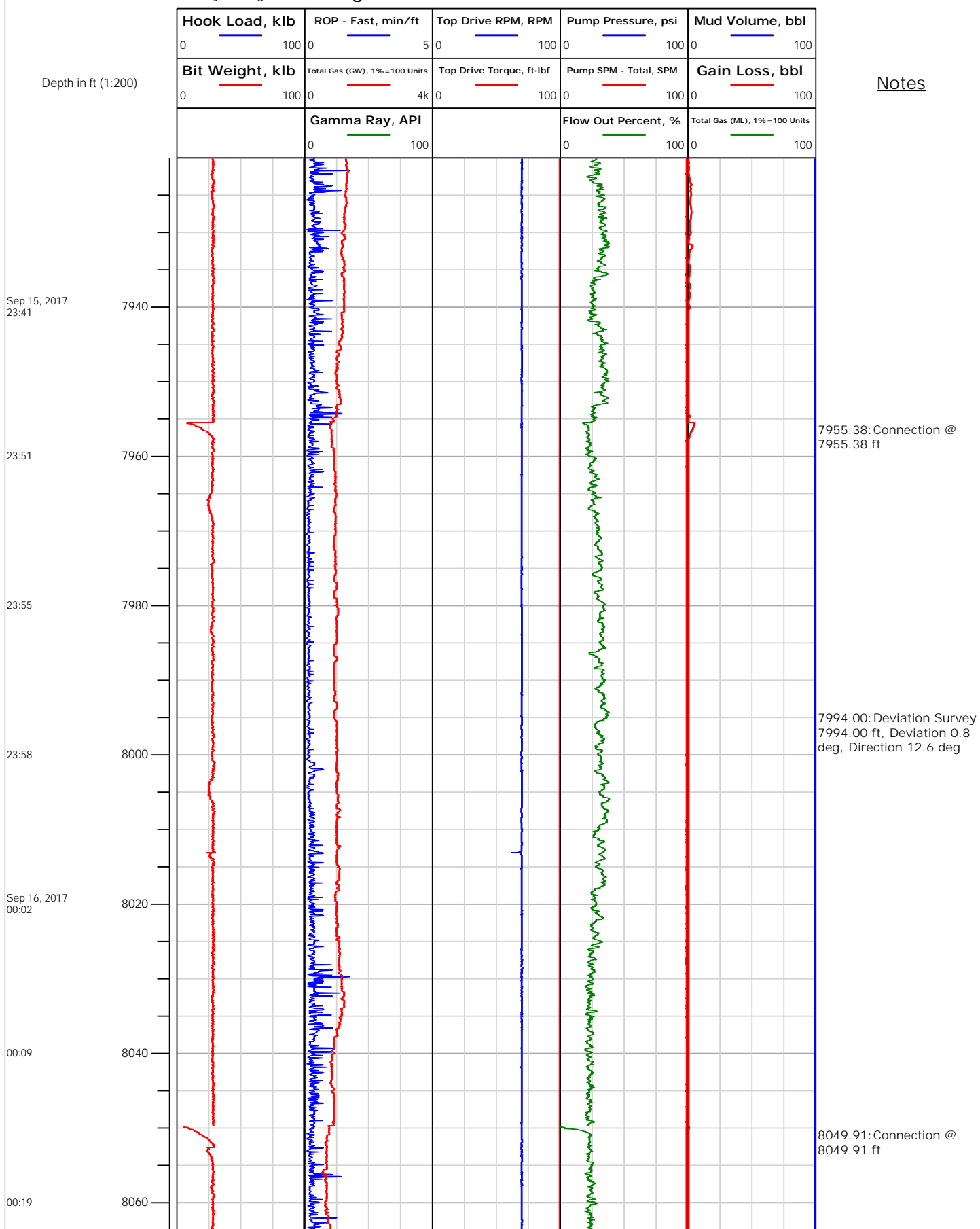
Electronic Drilling Recorder

Operator: Laramie Energy
Contractor: Helmerich & Payne Drlg Co

Well Name: Bruton 19-05E
Rig: 290

Location: SE/4 of NW/4

Notes





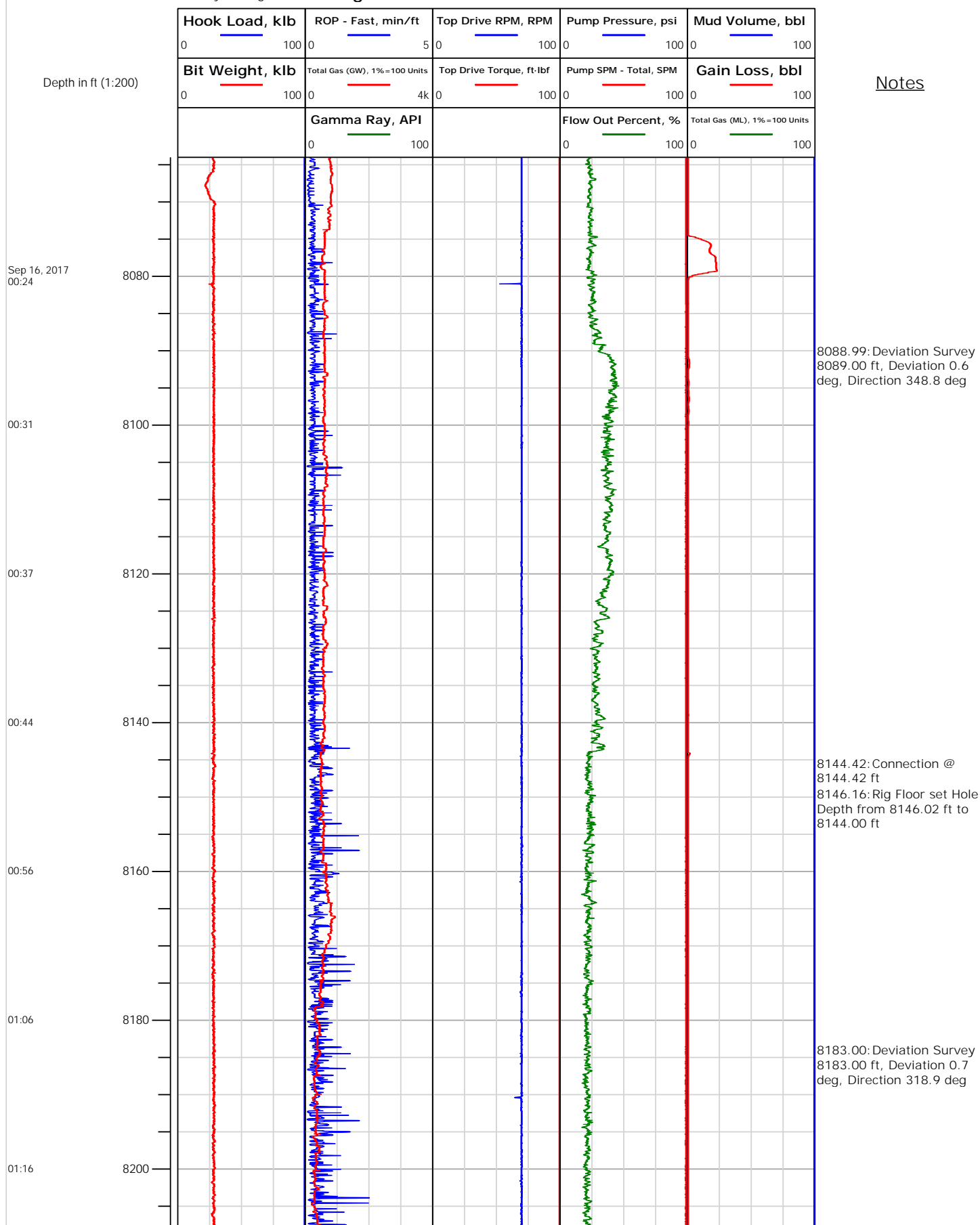
Electronic Drilling Recorder

Operator: Laramie Energy
Contractor: Helmerich & Payne Drlg Co

Well Name: Bruton 19-05E
Rig: 290

Location: SE/4 of NW/4

Notes





Electronic Drilling Recorder

Operator: Laramie Energy
Contractor: Helmerich & Payne Drlg Co

Well Name: Bruton 19-05E
Rig: 290

Location: SE/4 of NW/4

Notes

