



SRC ENERGY

Operator: SRC Energy
Well Name: Aufrecht N 02-09
Legal: NESE, Section 2, Township 5N, Range 67W
Location: Weld County, CO
API: 05-123-26506

Deepest Water Well
Within 1 Mile = 800'





Wellbore History

Spud Date: 2/11/2008
Surf Csg: 8.625", 24# @ 913' – 238 sx
Prod Csg: 4.5", 11.6# @ 7357' – 1110 sx
TOC: 563' (CBL)
Perfs: CODL: 7204' - 7223'

Actual P&A Procedure

Set CIBP @ 7129'
Set 43 sx on top of CIBP (567' plug)
Perforate @ 550'
Circ 144 sx through perfs (550' annulus plug)
Pmp 75 sx @ 988' to surface

Key

-  Existing Cement Coverage
-  CICR
-  Cement Pumped
-  CIBP

