



SRC ENERGY

Operator: SRC Energy
Well Name: Aufrect N 2-2
Legal: NWNE, Section 2, Township 5N, Range 67W
Location: Weld County, CO
API: 05-123-22319

Deepest Water Well
Within 1 Mile = 840'





Wellbore History

Spud Date: 10/5/2006
Surf Csg: 8.625", 24# @ 602' – 270 sx
Prod Csg: 4.5", 11.6# @ 7807'
S.C. 1.1: 2290'-5001'
TOC: 6192' & 2290' (CBL)
Perfs: CODL: 7158'-7186'
JSND: 7638'-7678'

Actual P&A Procedure

Tag existing CIBP w/ 2 sx @ 7461'
Set CIBP @ 7083'
Set 44 sx on top of CIBP (580' plug)
Cut Casing @ 900'
Pmp 337 sx @ 967' to surface

Key

-  Existing Cement Coverage
-  CICR
-  Cement Pumped
-  CIBP

