

SPTTM

Evolution in downhole
navigation systems

Date: Dec / 07 / 2017

Field: Crestone Peak

Crew:

Location: Williams

Well: 14-18

Operator: Brandon McKnight

S/N: 1213

Last Calibration: 6/9/2017 1

SW Ver: 1.447

Incline: Vertical

Grid Offset: 0.00

Depth Input: Depth Sensor

Units: Imperial

Latitude: 40.132867 N

Start Depth: 100.00 ft

Bottom Depth: 7900.00 ft

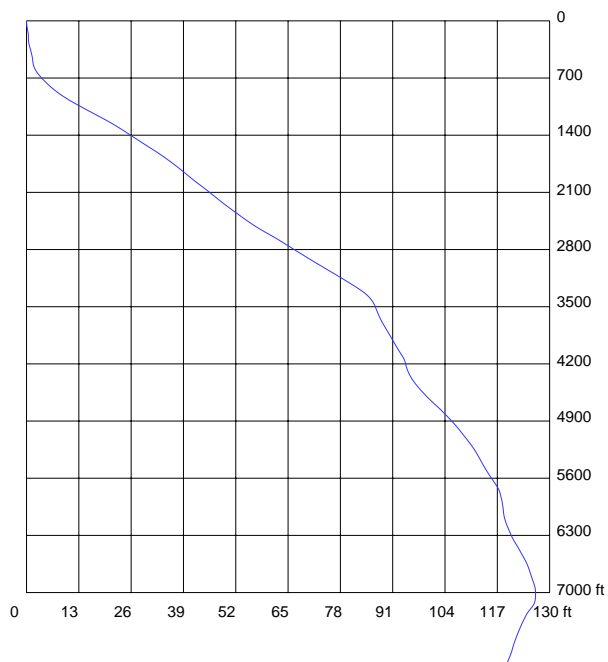
Coords: Geographical

Altitude: 4995.00 ft

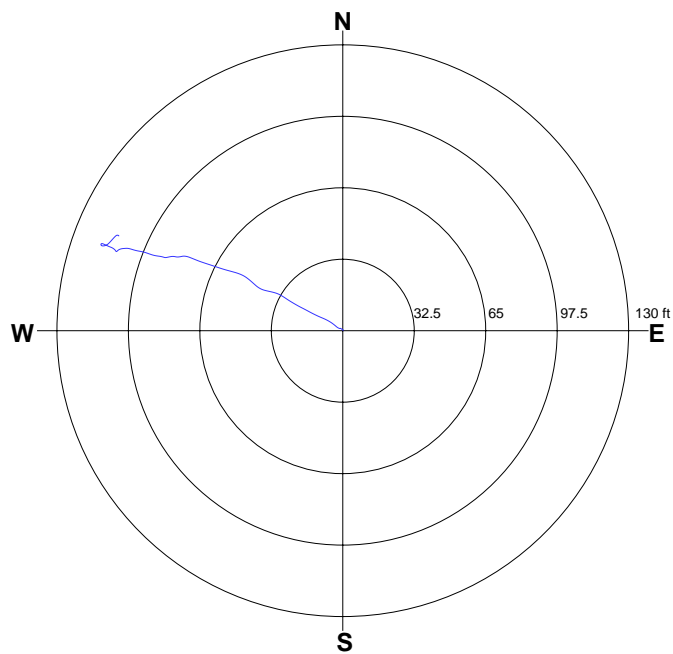
N/S: 0.00 ft

E/W: 0.00 ft

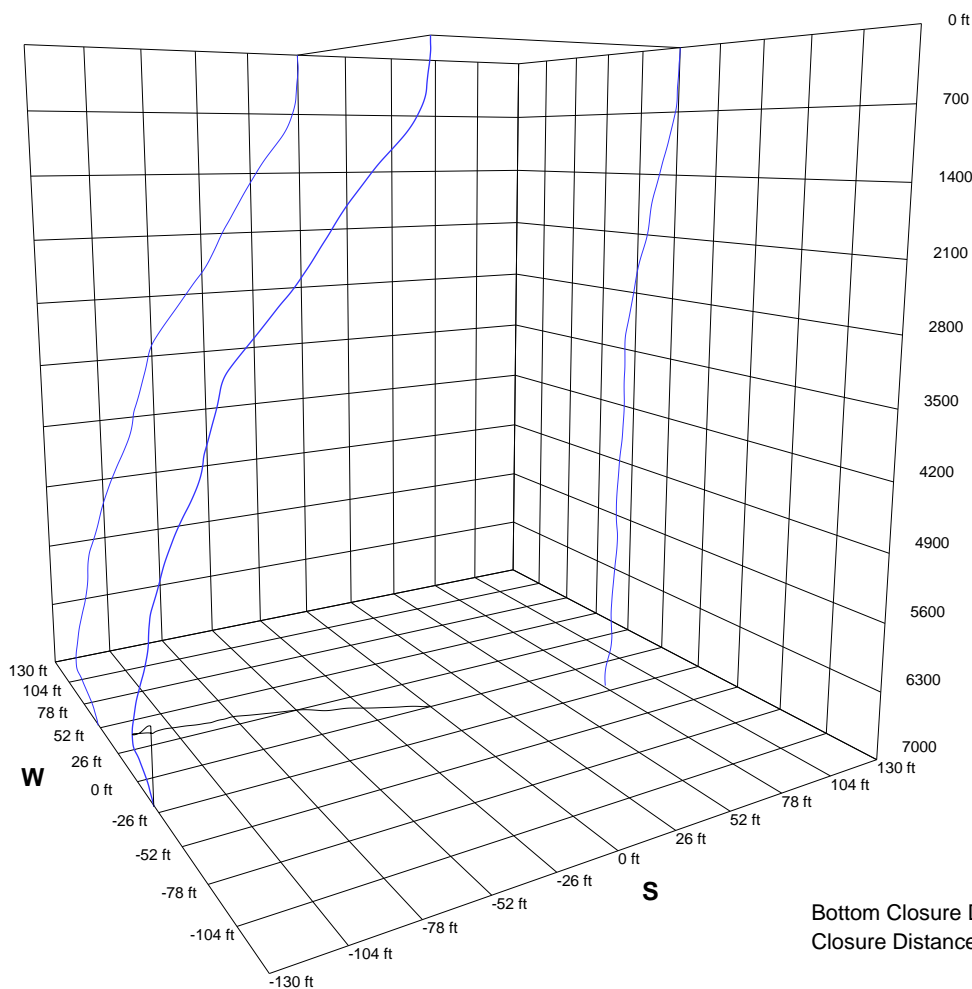
TVD vs Distance



Top View



3D View



Bottom Closure Direction: 291.23 (deg)
Closure Distance: 118.96 (ft)