



SRC ENERGY

**Operator:** SRC Energy  
**Well Name:** Tigges 18-14  
**Legal:** SENE, Section 18, Township 6N, Range 66W  
**Location:** Weld County, CO  
**API:** 05-123-22815

Deepest Water Well  
Within 1 Mile = 620'





### Wellbore History

Spud Date: 4/16/2005  
Surf Csg: 8.625", 24# @ 679' – 465 sx  
Prod Csg: 4.5", 11.6# @ 7350' – 540 sx  
TOC: 3260' (CBL)  
Perfs: NB-CD: 6995'-7199'

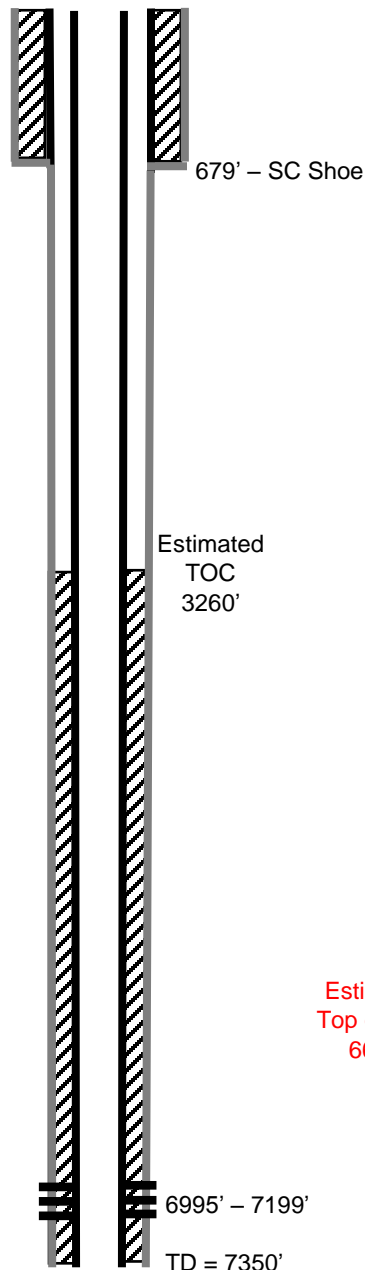
### P&A Procedure

Set CIBP @ 6920'  
Set 26 sx on top of CIBP (266' plug)  
Pmp 19 sx @ 4300' (200' plug)  
Perf @ 2500'  
Set CICR @ 2400'  
Circ 85 sx through CICR (300' annulus plug)  
Set 10 sx on top of CICR (100' plug)  
Cut Casing @ 779'  
Pmp 320 sx @ 829' to surface

### Key

-  Existing Cement Coverage
-  CICR
-  Cement Pumped
-  CIBP

### Current



### Proposed

